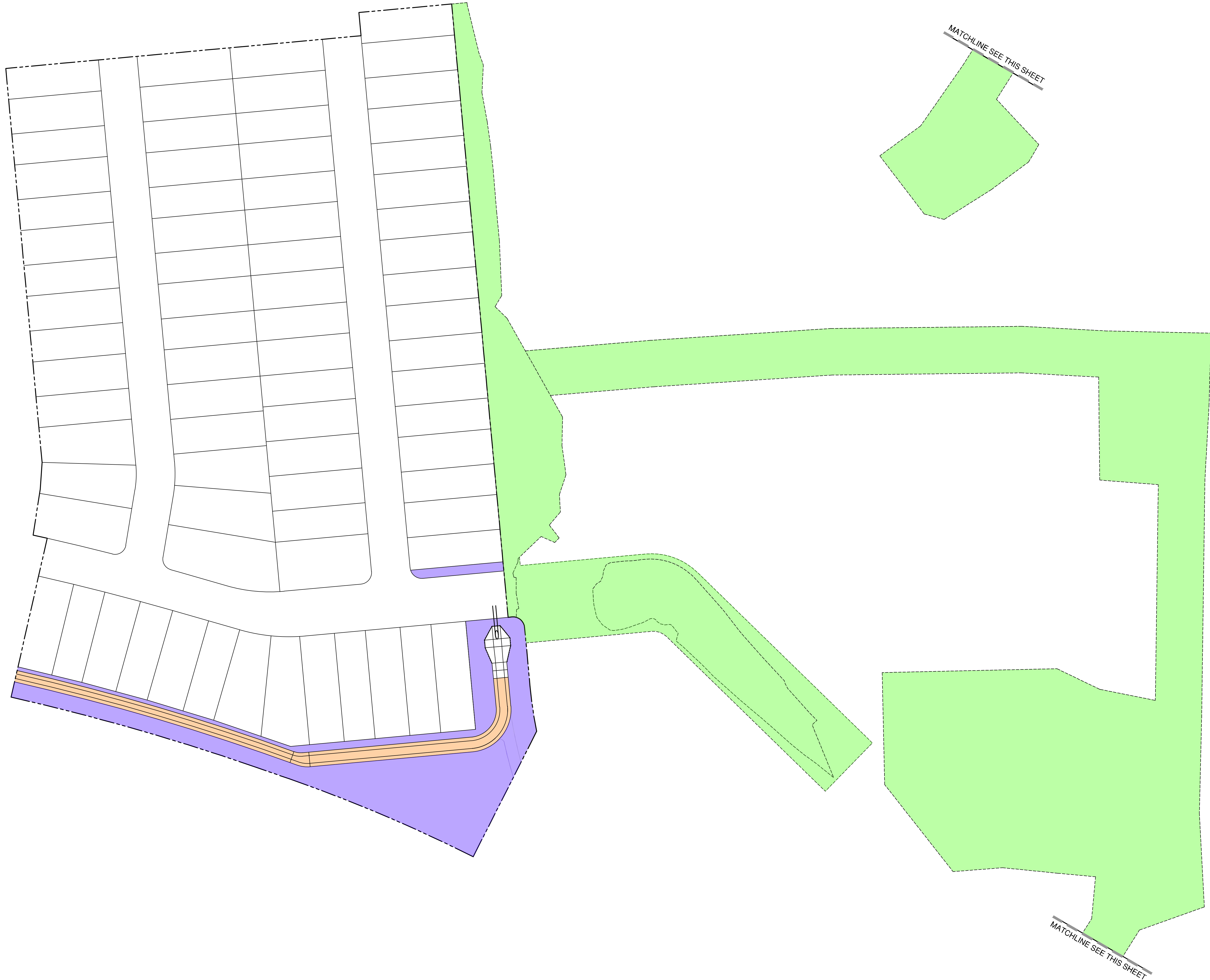


Date: Mar 13, 2024, 3:37pm User ID: M000011
File: P:\12316\12\Design\Exhibits\123612_Revegetation Exhibit.dwg


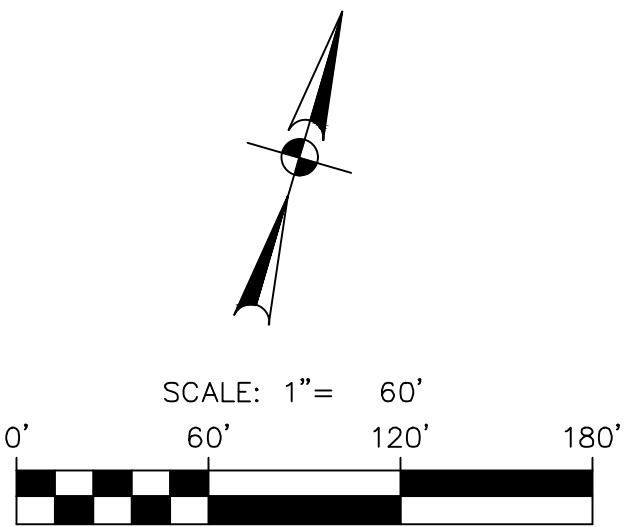
THIS DOCUMENT HAS BEEN PRODUCED FROM MATERIAL THAT WAS STORED AND/OR TRANSMITTED ELECTRONICALLY AND MAY HAVE BEEN INADVERTENTLY ALTERED. RELY ONLY ON FINAL HARDCOPY MATERIALS BEARING THE CONSULTANT'S ORIGINAL SIGNATURE AND SEAL. AERIAL IMAGERY PROVIDED BY GOOGLE UNLESS OTHERWISE NOTED. Imagery © 2016, CAPOCO, Digital Globe, Texas Orthomogery Program, USDA Farm Service Agency.



LEGEND

- OPEN SPACE LOT
REVEGETATION AREA
42,854 SF (0.98 AC.)
- DRAIN B REVEGETATION AREA
12,001 SF (0.28 AC.)
- OFFSITE GRADING
REVEGETATION AREA
300,486 SF (6.90 AC.)

BRE PHASE 5 UNIT 2C
REVEGETATION EXHIBIT
SAN ANTONIO, TEXAS



2000 NW LOOP 410 | SAN ANTONIO, TX 78213 | 210.375.9000
TEXAS ENGINEERING FIRM #470 | TEXAS SURVEYING FIRM #10028800