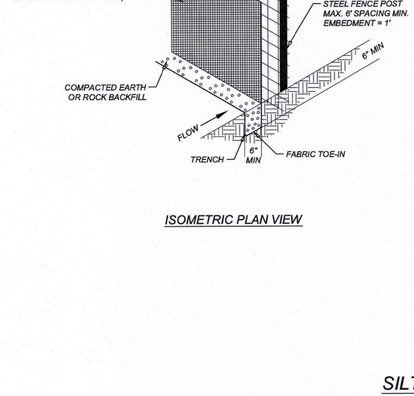

ISOMETRIC PLAN VIEW

MATERIALS:
(1) SILT FENCE MATERIAL SHOULD BE POLYPROPYLENE, POLYETHYLENE OR POLYAMIDE WOVEN OR NONWOVEN FABRIC. THE FABRIC WIDTH SHOULD BE 36 INCHES, WITH A MINIMUM UNIT WEIGHT OF 4.5 OZ/YD, MULLEN BURST STRENGTH EXCEEDING 190 LB/IN2, ULTRAVIOLET STABILITY EXCEEDING 70%, AND MINIMUM APPARENT OPENING SIZE OF U.S. SIEVE NO. 30.

(2) FENCE POSTS SHOULD BE MADE OF HOT ROLLED STEEL, AT LEAST 4 FEET LONG WITH TEE OR YBAR CROSS SECTION, SURFACE PAINTED OR GALVANIZED, MINIMUM NOMINAL WEIGHT 1.25 LB/FL2, AND BRINDELL HARDNESS EXCEEDING 140.

(3) WOVEN WIRE BACKING TO SUPPORT THE FABRIC SHOULD BE GALVANIZED 2" X 4" WELDED WIRE, 12 GAUGE MINIMUM.

INSTALLATION:
(1) STEEL POSTS, WHICH SUPPORT THE SILT FENCE, SHOULD BE INSTALLED ON A SLIGHT ANGLE TOWARD THE ANTICIPATED RUNOFF SOURCE. POST MUST BE EMBEDDED A MINIMUM OF 1- FOOT DEEP AND SPACED NOT MORE THAN 8 FEET ON CENTER. WHERE WATER CONCENTRATES, THE MAXIMUM SPACING SHOULD BE 6 FEET.

(2) LAY OUT FENCING DOWN-SLOPE OF DISTURBED AREA, FOLLOWING THE CONTOUR AS CLOSELY AS POSSIBLE. THE FENCE SHOULD BE SITED SO THAT THE MAXIMUM DRAINAGE AREA IS ¼ ACRE/I 00 FEET OF FENCE.

(3) THE TOE OF THE SILT FENCE SHOULD BE TRENCHED IN WITH A SPADE OR MECHANICAL TRENCHER, SO THAT THE DOWN- SLOPE FACE OF THE TRENCH IS FLAT AND PERPENDICULAR TO THE LINE OF FLOW. WHERE FENCE CANNOT BE TRENCHED IN (E.G., PAVEMENT OR ROCK OUTCROP), WEIGHT FABRIC FLAP WITH 3 INCHES OF PEA GRAVEL ON UPHILL SIDE TO PREVENT FLOW FROM SEEPING UNDER FENCE.

(4) THE TRENCH MUST BE A MINIMUM OF 6 INCHES DEEP AND 6 INCHES WIDE TO ALLOW FOR THE SILT FENCE FABRIC TO BE LAID IN THE GROUND AND BACKFILLED WITH COMPACTED MATERIAL.

(5) SILT FENCE SHOULD BE SECURELY FASTENED TO EACH STEEL SUPPORT POST OR TO WOVEN WIRE, WHICH IS IN TURN ATTACHED TO THE STEEL FENCE POST. THERE SHOULD BE A 3-FOOT OVERLAP, SECURELY FASTENED WHERE ENDS OF FABRIC MEET.

(6) SILT FENCE SHOULD BE REMOVED WHEN THE SITE IS COMPLETELY STABILIZED SO AS NOT TO BLOCK OR IMPEDE STONE FLOW OR DRAINAGE.

INSPECTION AND MAINTENANCE GUIDELINES:
(1) INSPECT ALL FENCING WEEKLY, AND AFTER ANY RAINFALL.
(2) REMOVE SEDIMENT WHEN BUILDUP REACHES 6 INCHES.

(3) REPLACE ANY TORN FABRIC OR INSTALL A SECOND LINE OF FENCING PARALLEL TO THE TORN SECTION.

(4) REPLACE OR REPAIR ANY SECTIONS CRUSHED OR COLLAPSED IN THE COURSE OF CONSTRUCTION ACTIVITY. IF A SECTION OF FENCE IS OBSTRUCTING VEHICULAR ACCESS, CONSIDER RELOCATING IT TO A SPOT WHERE IT WILL PROVIDE EQUAL PROTECTION, BUT WILL NOT OBSTRUCT VEHICLES. A TRIANGULAR FILTER DIKE MAY BE PREFERABLE TO A SILT FENCE AT COMMON VEHICLE ACCESS POINTS.

(5) WHEN CONSTRUCTION IS COMPLETE, THE SEDIMENT SHOULD BE DISPOSED OF IN A MANNER THAT WILL NOT CAUSE ADDITIONAL SILTATION AND THE PRIOR LOCATION OF THE SILT FENCE SHOULD BE REVEGETATED. THE FENCE ITSELF SHOULD BE DISPOSED OF IN AN APPROVED LANDFILL.

SILT FENCE

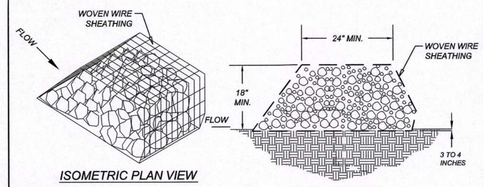

ISOMETRIC PLAN VIEW — CROSS SECTION

MATERIALS:
(1) THE BERM STRUCTURE SHOULD BE. SECURED WITH A WOVEN WIRE SHEATHING HAVING MAXIMUM OPENING OF 1 INCH AND A MINIMUM WIRE DIAMETER OF 20 GAUGE GALVANIZED AND SHOULD BE SECURED WITH SHOAT RINGS.

(2) CLEAN, OPEN GRADED 3- TO 5-INCH DIAMETER ROCK SHOULD BE USED, EXCEPT IN AREAS WHERE HIGH VELOCITIES OR LARGE VOLUMES OF FLOW ARE EXPECTED, WHERE 5- TO 8-INCH DIAMETER ROCKS MAY BE USED.

INSTALLATION:
(1) LAY OUT THE WOVEN WIRE SHEATHING PERPENDICULAR TO THE FLOW LINE. THE SHEATHING SHOULD BE 20 GAUGE WOVEN WIRE MESH WITH 1 INCH OPENINGS.
(2) BERM SHOULD HAVE A TOP WIDTH OF 2 FEET MINIMUM WITH SIDE SLOPES BEING 2:1 (H:V) OR FLATTER.
(3) PLACE THE ROCK ALONG THE SHEATHING AS SHOWN IN THE DIAGRAM FIGURE 1-28), TO A HEIGHT NOT LESS THAN 18".
(4) WRAP THE WIRE SHEATHING AROUND THE ROCK AND SECURE WITH TIE WIRE SO THAT THE ENDS OF THE SHEATHING OVERLAP AT LEAST 2 INCHES, AIRL THE BERM RETAINS ITS SHAPE WHEN WALKED UPON.
(5) BERM SHOULD BE BUILT ALONG THE CONTOUR AT ZERO PERCENT GRADE OR AS NEAR AS POSSIBLE.
(6) THE ENDS OF THE BERM SHOULD BE TIED INTO EXISTING UPSLOPE GRADE AND THE BERM SHOULD BE BURIED IN A TRENCH APPROXIMATELY 3 TO 4 INCHES DEEP TO PREVENT FAILURE OF THE CONTROL.

INSPECTION AND MAINTENANCE GUIDELINES:
(1) INSPECTION SHOULD BE MADE WEEKLY AND AFTER EACH RAINFALL BY THE RESPONSIBLE PARTY. FOR INSTALLATIONS IN STREAMBEDS, ADDITIONAL DAILY INSPECTIONS SHOULD BE MADE.
(2) REMOVE SEDIMENT AND OTHER DEBRIS WHEN BUILDUP REACHES 6 INCHES AND DISPOSE OF THE ACCUMULATED SILT IN AN APPROVED MANNER THAT WILL NOT CAUSE ANY ADDITIONAL SILTATION.
(3) REPAIR ANY LOOSE WIRE SHEATHING.
(4) THE BERM SHOULD BE RESHAPED AS NEEDED DURING INSPECTION.
(5) THE BERM SHOULD BE REPLACED WHEN THE STRUCTURE CEASES TO FUNCTION AS INTENDED DUE TO SILT ACCUMULATION AMONG THE ROCKS, WASHOUT, CONSTRUCTION TRAFFIC DAMAGE, ETC.
(6) THE ROCK BERM SHOULD BE LEFT IN PLACE UNTIL ALL UPSTREAM AREAS ARE STABILIZED AND ACCUMULATED SILT REMOVED.

ROCK BERM

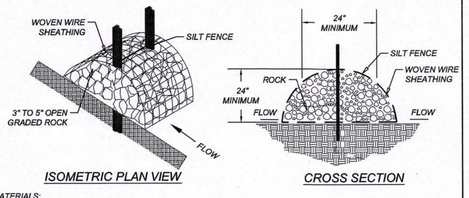

ISOMETRIC PLAN VIEW — CROSS SECTION

MATERIALS:
(1) SILT FENCE MATERIAL SHOULD BE POLYPROPYLENE, POLYETHYLENE OR POLYAMIDE WOVEN OR NONWOVEN FABRIC. THE FABRIC WIDTH SHOULD BE 36 INCHES, WITH A MINIMUM UNIT WEIGHT OF 4.5 OZ/YD, MULLEN BURST STRENGTH EXCEEDING 190 LB/IN2, ULTRAVIOLET STABILITY EXCEEDING 70%, AND MINIMUM APPARENT OPENING SIZE OF U.S. SIEVE NO. 30.
(2) FENCE POSTS SHOULD BE MADE OF HOT ROLLED STEEL, AT LEAST 4 FEET LONG WITH TEE OR YBAR CROSS SECTION, SURFACE PAINTED OR GALVANIZED, MINIMUM NOMINAL WEIGHT 1.25 LB/FL2, AND BRINDELL HARDNESS EXCEEDING 140. REBAR (EITHER #5 OR #6) MAY ALSO BE USED TO ANCHOR THE BERM.
(3) WOVEN WIRE BACKING TO SUPPORT THE FABRIC SHOULD BE GALVANIZED 2" X 4" WELDED WIRE, 12 GAUGE MINIMUM.
(4) THE BERM STRUCTURE SHOULD BE SECURED WITH A WOVEN WIRE SHEATHING HAVING MAXIMUM OPENING OF 1 INCH. AND A MINIMUM WIRE DIAMETER OF 20 GAUGE GALVANIZED AND SHOULD BE SECURED WITH SHOAT RINGS.
(5) CLEAN, OPEN GRADED 3- TO 5-INCH DIAMETER ROCK SHOULD BE USED, EXCEPT IN AREAS WHERE HIGH VELOCITIES OR LARGE VOLUMES OF FLOW ARE EXPECTED, WHERE 5- TO 8-INCH DIAMETER ROCKS MAY BE USED.

INSTALLATION:
(1) LAY OUT THE WOVEN WIRE SHEATHING PERPENDICULAR TO THE FLOW LINE. THE SHEATHING SHOULD BE 20 GAUGE WOVEN WIRE MESH WITH 1-INCH OPENINGS.
(2) INSTALL THE SILT FENCE ALONG THE CENTER OF THE PROPOSED BERM PLACEMENT, AS WITH A NORMAL SILT FENCE DESCRIBED IN SECTION 2.4.3.
(3) PLACE THE ROCK ALONG THE SHEATHING ON BOTH SIDES OF THE SILT FENCE AS SHOWN IN THE DIAGRAM (FIGURE 1-29), TO A HEIGHT NOT LESS THAN 24 INCHES. CLEAN, OPEN GRADED 3- 5" DIAMETER ROCK SHOULD BE USED, EXCEPT IN AREAS WHERE HIGH VELOCITIES OR LARGE VOLUMES OF FLOW ARE EXPECTED, WHERE 5- TO 8-INCH DIAMETER ROCK MAY BE USED.
(4) WRAP THE WIRE SHEATHING AROUND THE ROCK AND SECURE WITH TIE WIRE SO THAT THE ENDS OF THE SHEATHING OVERLAP AT LEAST 2 INCHES, AND THE BERM RETAINS ITS SHAPE WHEN WALKED UPON.
(5) THE HIGH SERVICE ROCK BERM SHOULD BE REMOVED WHEN THE SITE IS REVEGETATED OR OTHERWISE STABILIZED OR IT MAY REMAIN IN PLACE AS A PERMANENT BMP IF DRAINAGE IS ADEQUATE.

INSPECTION AND MAINTENANCE GUIDELINES:
(1) INSPECTION SHOULD BE MADE WEEKLY AND AFTER EACH RAINFALL BY THE RESPONSIBLE PARTY. FOR INSTALLATIONS IN STREAMBEDS, ADDITIONAL DAILY INSPECTIONS SHOULD BE MADE ON ROCK BERM.
(2) REMOVE SEDIMENT AND OTHER DEBRIS WHEN BUILDUP REACHES 6 INCHES AND DISPOSE OF THE ACCUMULATED SILT OF IN AN APPROVED MANNER.
(3) REPAIR ANY LOOSE WIRE SHEATHING.
(4) THE BERM SHOULD BE RESHAPED AS NEEDED DURING INSPECTION.
(5) THE BERM SHOULD BE REPLACED WHEN THE STRUCTURE CEASES TO FUNCTION AS INTENDED DUE TO SILT ACCUMULATION AMONG THE ROCKS, WASHOUT, CONSTRUCTION TRAFFIC DAMAGE, ETC.
(6) THE ROCK BERM SHOULD BE LEFT IN PLACE UNTIL ALL UPSTREAM AREAS ARE STABILIZED AND ACCUMULATED SILT REMOVED.

HIGH SERVICE ROCK BERM

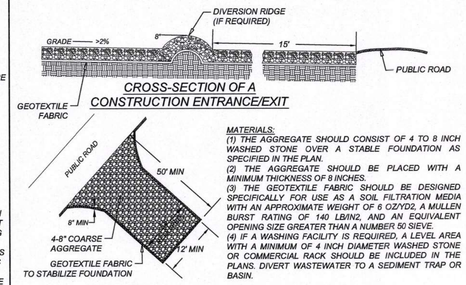

CROSS-SECTION OF A CONSTRUCTION ENTRANCE/EXIT

TEMPORARY CONSTRUCTION ENTRANCE/EXIT

MATERIALS:
(1) THE AGGREGATE SHOULD CONSIST OF 4 TO 8 INCH WASHED STONE OVER A STABLE FOUNDATION AS SPECIFIED IN THE PLAN.
(2) THE AGGREGATE SHOULD BE PLACED WITH A MINIMUM THICKNESS OF 8 INCHES.
(3) THE GEOTEXTILE FABRIC SHOULD BE DESIGNED SPECIFICALLY FOR USE AS A SOIL FILTRATION MEDIA WITH AN APPROXIMATE WEIGHT OF 6 OZ/YD2. A MULLEN BURST RATING OF 140 LB/IN2, AND AN EQUIVALENT OPENING SIZE GREATER THAN A NUMBER 50 SIEVE.
(4) IF A WASHING FACILITY IS REQUIRED, A LEVEL AREA WITH A MINIMUM OF 4 INCH DIAMETER WASHED STONE OR COMMERCIAL RACK SHOULD BE INCLUDED IN THE PLANS. DIVERT WASTEWATER TO A SEDIMENT TRAP OR BASIN.

INSTALLATION: (NORTH CAROLINA, 1993)
(1) AVOID CURVES ON PUBLIC ROADS AND STEEP SLOPES. REMOVE VEGETATION AND OTHER OBJECTIONABLE MATERIAL FROM THE FOUNDATION AREA. GRADE CROWN FOUNDATION FOR POSITIVE DRAINAGE.
(2) THE MINIMUM WIDTH OF THE ENTRANCE/EXIT SHOULD BE 12 FEET OR THE FULL WIDTH OF EXIT ROADWAY, WHICHEVER IS GREATER.
(3) THE CONSTRUCTION ENTRANCE SHOULD BE AT LEAST 50 FEET LONG.
(4) IF THE SLOPE TOWARD THE ROAD EXCEEDS 2%, CONSTRUCT A RIDGE, 6 TO 8 INCHES HIGH WITH 3:1 (H:V) SIDE SLOPES, ACROSS THE FOUNDATION APPROXIMATELY 15 FEET FROM THE ENTRANCE TO DIVERT RUNOFF AWAY FROM THE PUBLIC ROAD.
(5) PLACE GEOTEXTILE FABRIC AND GRADE FOUNDATION TO IMPROVE STABILITY, ESPECIALLY WHERE WET CONDITIONS ARE ANTICIPATED.
(6) PLACE STONE TO DIMENSIONS AND GRADE SHOWN ON PLANS. LEAVE SURFACE SMOOTH AND SLOPE FOR DRAINAGE.
(7) DIVERT ALL SURFACE RUNOFF AND DRAINAGE FROM THE STONE PAD TO A SEDIMENT TRAP OR BASIN.
(8) INSTALL PIPE UNDER PAD AS NEEDED TO MAINTAIN PROPER PUBLIC ROAD DRAINAGE.

INSPECTION AND MAINTENANCE GUIDELINES:
(1) THE ENTRANCE SHOULD BE MAINTAINED IN A CONDITION, WHICH WILL PREVENT TRACKING OR FLOWING OF SEDIMENT ONTO PUBLIC RIGHTS-OF-WAY. THIS MAY REQUIRE PERIODIC TOP DRESSING WITH ADDITIONAL STONE AS CONDITIONS DEMAND AND REPAIR AND/OR CLEANOUT OF ANY MEASURES USED TO TRAP SEDIMENT.
(2) ALL SEDIMENT SPILLED, DROPPED, WASHED OR TRACKED ONTO PUBLIC RIGHTS-OF-WAY SHOULD BE REMOVED IMMEDIATELY BY CONTRACTOR.
(3) WHEN NECESSARY, WHEELS SHOULD BE CLEANED TO REMOVE SEDIMENT PRIOR TO ENTRANCE ONTO PUBLIC RIGHT-OF-WAY.
(4) WHEN WASHING IS REQUIRED, IT SHOULD BE DONE ON AN AREA STABILIZED WITH CRUSHED STONE THAT DRAINS INTO AN APPROVED SEDIMENT TRAP OR SEDIMENT BASIN.
(5) ALL SEDIMENT SHOULD BE PREVENTED FROM ENTERING ANY STORM DRAIN, DITCH OR WATER COURSE BY USING APPROVED METHODS.

STABILIZED CONSTRUCTION ENTRANCE / EXIT

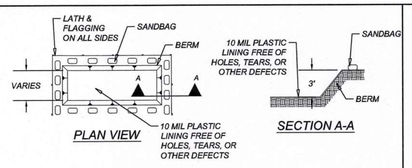

PLAN VIEW — SECTION A-A

TYPE "BELOW GRADE"

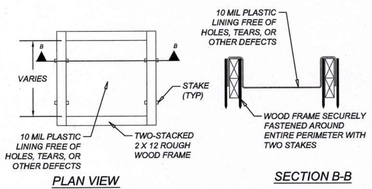

PLAN VIEW — SECTION B-B

TYPE "ABOVE GRADE"

GENERAL NOTES:
- DETAIL ABOVE ILLUSTRATES MINIMUM DIMENSIONS. PIT CAN BE INCREASED IN SIZE DEPENDING ON EXPECTED FREQUENCY OF USE.
- WASHOUT PIT SHALL BE LOCATED IN AN AREA EASILY ACCESSIBLE TO CONSTRUCTION TRAFFIC.
- WASHOUT PIT SHALL NOT BE LOCATED IN AREAS SUBJECT TO INUNDATION FROM STORM WATER RUNOFF AND AT LEAST 50 FEET FROM SENSITIVE FEATURES, STORM DRAINS, OPEN DITCHES, STREETS, OR STREAMS.

CONCRETE TRUCK WASHOUT PIT

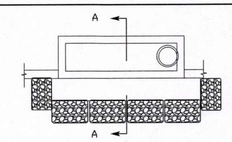

PLAN VIEW

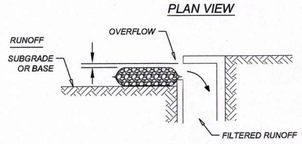

SECTION A-A

GENERAL NOTES:
- ALL STORM DRAINAGE SYSTEMS INLETS SHOULD FILTER RUNOFF BEFORE THE WATER IS DISCHARGED INTO STREAMS OR ONTO ADJACENT PROPERTIES, UNLESS TREATMENT IS PROVIDED ELSEWHERE.
- IF NO ADDITIONAL DOWNSTREAM TREATMENT EXISTS, THE MAXIMUM DRAINAGE AREA TRIBUTARY TO AN AREA DRAIN INSTALLED WITH A GRAVEL FILTER SHOULD BE ONE ACRE.
- ALL CURB INLET GRAVEL FILTERS SHOULD BE INSPECTED AND REPAIRED AFTER EACH RUNOFF EVENT. SEDIMENT SHOULD BE REMOVED WHEN MATERIAL IS WITHIN THREE INCHES OF THE TOP OF THE CONCRETE BLOCKS. PERIODICALLY, THE GRAVEL SHOULD BE RAKED TO INCREASE INFILTRATION AND FILTERING OF RUNOFF WATERS.

CURB INLET PROTECTION GRAVEL FILTER BAGS

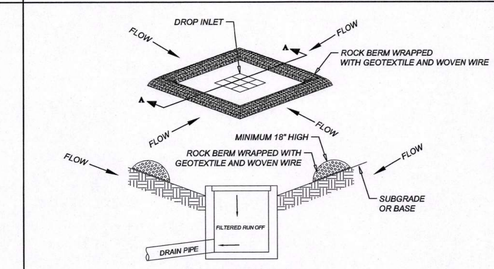

CROSS-SECTION A-A

GENERAL NOTES:
- USE OPEN GRADED CLEAN STONE.
- THE ROCK SHOULD BE ENCLOSED WITH A WOVEN WIRE SHEATHING HAVING MAXIMUM 1 INCH OPENING AND MINIMUM WIRE DIAMETER OF 20 GAUGE AND WRAPPED IN GEOTEXTILE WITH 300 PSI BURST STRENGTH FILTER FABRIC.
- INSPECTION SHOULD BE MADE FREQUENTLY ON SEVERE SERVICE ROCK BERMS; SILT SHOULD BE REMOVED WHEN ACCUMULATION REACHES 4 INCHES OR MORE.
- WHEN THE SITE IS COMPLETELY STABILIZED, THE BERM AND ACCUMULATED SILT SHOULD BE REMOVED AND DISPOSED OF IN AN APPROVED MANNER.

GRATE INLET PROTECTION

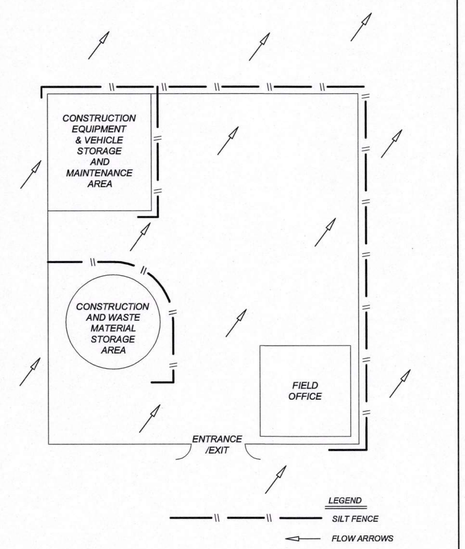

TYPICAL CONSTRUCTION STAGING AREA

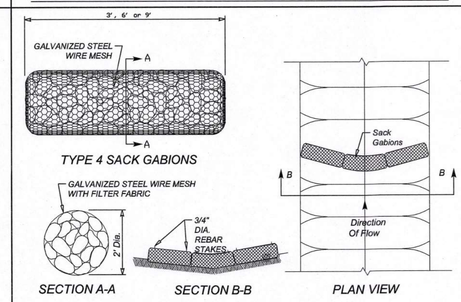

TYPE 4 SACK GABIONS

SECTION A-A — SECTION B-B — PLAN VIEW

GENERAL NOTES:
- THE TOP OF THE SACK GABIONS SHOULD BE LEVEL AND ORIENTED PERPENDICULAR TO THE DIRECTION OF FLOW.
- FILTER FABRIC MATERIAL SHALL BE FASTENED TO WOVEN WIRE SUPPORT.
- FILTER FABRIC MATERIAL SHOULD MEET THE FOLLOWING SPECIFICATIONS: RESISTANT TO ULTRAVIOLET LIGHT, FABRIC SHOULD BE NON-WOVEN GEOTEXTILE WITH MINIMUM WEIGHT OF 3.5 OUNCES PER SQUARE YARD, MINIMUM MULLEN BURST STRENGTH OF 200 POUNDS PER SQUARE INCH AND A FLOW THRU RATE OF 120 GALLONS PER MINUTE PER SQUARE FOOT OF FRONTAL AREA.
- STONE SIZE: ±4"-8" OPEN GRADED CRUSHED LIMESTONE.
- INSPECT WEEKLY OR AFTER EACH RAINFALL EVENT AND REPAIR OR REPLACE AS NEEDED.
- WHEN SILT REACHES A DEPTH OF 6 INCHES OR MORE ABOVE NATURAL GROUND, SILT SHALL BE REMOVED AND DISPOSED IN AN APPROVED MANNER THAT WILL NOT CONTRIBUTE TO RESILTATION. CONTAMINATED SEDIMENT MUST BE REMOVED AND DISPOSED OF OFF-SITE IN ACCORDANCE WITH APPLICABLE REGULATIONS.

TYPE 4 SACK GABIONS

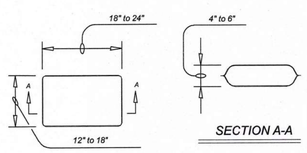

SECTION A-A

GENERAL NOTES:
- THE FILTER BAG MATERIAL SHALL BE MADE OF POLYPROPYLENE, POLYETHYLENE OR POLYAMIDE WOVEN FABRIC, MIN UNIT WEIGHT OF 4 OUNCES/SY, MULLEN BURST STRENGTH EXCEEDING 300 PSI AND ULTRAVIOLET STABILITY EXCEEDING 70%.
- THE FILTER BAG SHALL BE FILLED WITH CLEAN, MEDIUM TO COARSE GRAVEL (0.31 TO 0.75 INCH DIAMETER).

GRAVEL FILTER BAG DETAIL

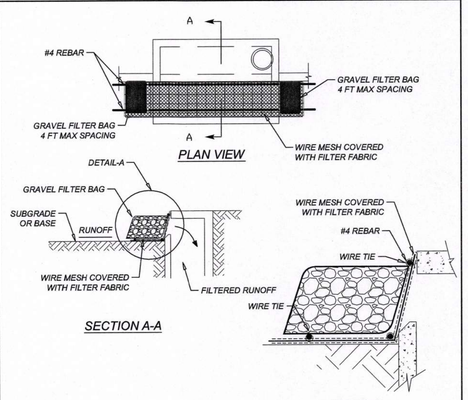

PLAN VIEW — SECTION A-A — DETAIL-A

CURB INLET PROTECTION (ALTERNATE)

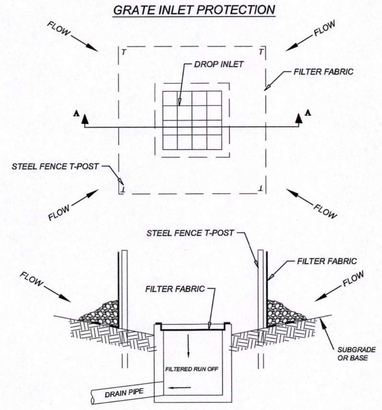

CROSS-SECTION A-A

GENERAL NOTES:
- ALL MATERIALS AND ERECTION PROCEDURES WILL BE THE SAME AS DESCRIBED IN THE STANDARD SILT FENCE REQUIREMENTS.

GRATE INLET PROTECTION (ALTERNATE)

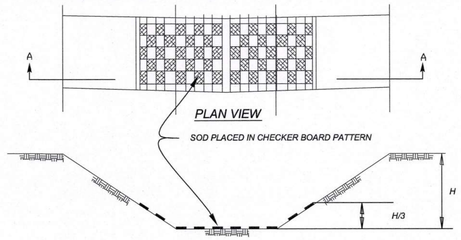

PLAN VIEW — SECTION A-A

- CHANNEL TO BE STABILIZED WITH SOD PLACED IN A CHECKER BOARD PATTERN TON THE CHANNEL BOTTOM AND ON THE SIDES UP TO 1/3 THE DEPTH OF CHANNEL.

CHANNEL LINING

KFW ENGINEERS + SURVEYING
9421 Pesarosa Pkwy, Suite 200, San Antonio, TX 78231
Phone #: (210) 979-8444 • Fax #: (210) 979-8441
TBPE Firm #: 9513 • TBPLS Firm #: 10122300

FOR REVIEW - DATE: 10-2-20

ISSUE DATE

REVISIONS

STATE OF TEXAS — ARMANDO J. NIEBLA — 102296 — LICENSED PROFESSIONAL ENGINEER — 3/9/22

12" PUBLIC SANITARY SEWER IMPROVEMENTS
BOERNE, TEXAS
EROSION CONTROL DETAIL SHEET

PLAT NO.
-

JOB NO.: :
DATE:
DRAWN: : CHECKED:

SHEET NUMBER:
CS4.1

Date: Mar 14, 2022, 9:30am User ID: HMartinez
File: M:\638\01\01\Design\Civil\SEWER\ECD\S638\0101.dwg

THIS DOCUMENT HAS BEEN PRODUCED FROM MATERIAL THAT WAS STORED AND/OR TRANSMITTED ELECTRONICALLY AND MAY HAVE BEEN INADVERTENTLY ALTERED. RELY ONLY ON FINAL HARDCOPY MATERIALS BEARING THE CONSULTANT'S ORIGINAL SIGNATURE AND SEAL