COMAL COUNTY SCHOENTHAL MUNICIPAL UTILITY DISTRICT

CIVIL CONSTRUCTION DOCUMENTS

CONTESSA UNIT 1

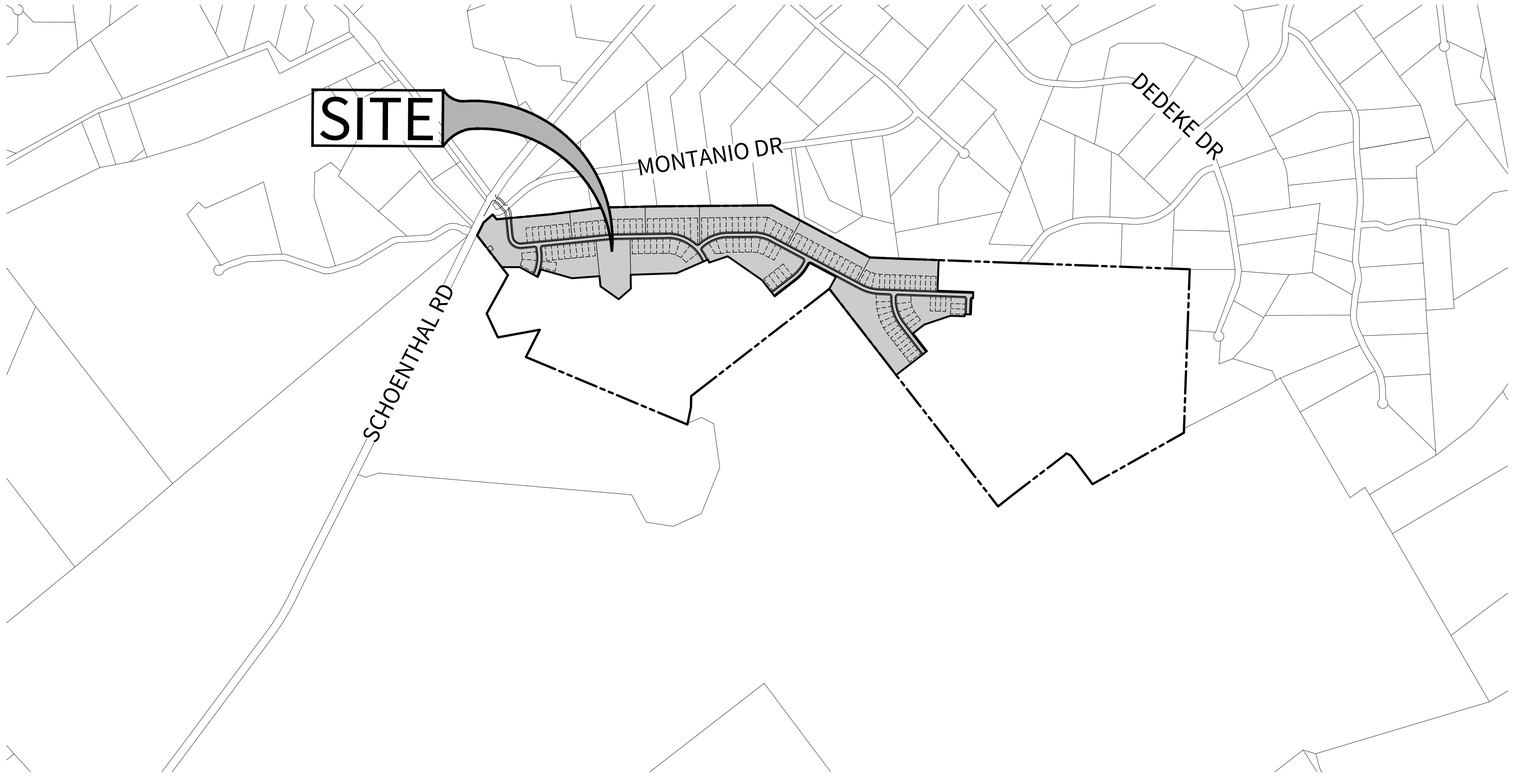
DISTRICT:
COMAL COUNTY SCHOENTHAL
MUNICIPAL UTILITY DISTRICT
CONTACT PERSON: JULIANNE KUGLE
1330 POST OAK BOULEVARD, SUITE 2650
HOUSTON, TX 77056
PH: (713) 850-9000

DEVELOPER:
MERITAGE HOMES OF TEXAS, L.L.C.
CONTACT PERSON: TONDA ALEXANDER
2722 W. BITTERS ROAD, SUITE 200
SAN ANTONIO, TX 78231
PH: (210) 298-4294

DESIGN ENGINEER:
CUDE ENGINEERS
CONTACT PERSON: JAVIER CASTELLO
4122 POND HILL ROAD, SUITE 101
SAN ANTONIO, TEXAS 78231
PHONE :(210) 681-2951

SURVEYOR:
CUDE ENGINEERS
CONTACT PERSON: CHRIS WALTERSCHEIDT
4122 POND HILL ROAD, SUITE 101
SAN ANTONIO, TEXAS 78231
PHONE :(210) 681-2951

DISTRICT ENGINEER:
CUDE ENGINEERS
CONTACT PERSON: JEFFREY MCKINNEY
4122 POND HILL ROAD, SUITE 101
SAN ANTONIO, TEXAS 78231
PHONE :(210) 681-2951



DISTRICT NOTES
THE DISTRICT ENGINEER, CUDE ENGINEERS
(JEFFERY McKINNIE, PH:210-681-2951) SHALL BE CONTACTED 48 HOURS PRIOR TO:
i) PRE-CONSTRUCTION MEETINGS;
ii) BEGINNING EACH PHASE OF CONSTRUCTION;
iii) TESTING OF WATER AND/OR WASTEWATER LINES; AND,
iv)FINAL WALK-THROUGH OF FACILITIES.

LOCATION MAP
N.T.S.

STREET AND DRAINAGE CONSTRUCTION PLANS

- C0 - OVERALL COVER SHEET
- C1 - ULTIMATE MASTER DRAINAGE PLAN
- C2 - ULTIMATE MASTER DRAINAGE PLAN
- C3 - STREET PLAN & PROFILE - PIAZZA BLVD
- C4 - STREET PLAN & PROFILE - PIAZZA BLVD
- C5 - STREET PLAN & PROFILE - PIAZZA BLVD
- C6 - STREET PLAN & PROFILE - PIAZZA BLVD
- C7 - STREET PLAN & PROFILE - VERONA BLVD
- C8 - STREET PLAN & PROFILE - VERONA BLVD
- C9 - STREET PLAN & PROFILE - VERONA BLVD
- C10 - STREET PLAN & PROFILE - VIA SICILIA
- C11 - STREET PLAN & PROFILE - TORINO WAY
- C12 - STEET PLAN & PROFILE - VIA LUCCA
- C13 - MONTANIO DR ABANDONMENT PLAN
- C14 - TRAFFIC SIGNAGE PLAN
- C15 - TRAFFIC SIGNAGE PLAN
- C16 - STANDARD STREET DETAILS
- C17 - TXDOT DETAILS - PEDESTRIAN FACILITIES
- C18 - TXDOT DETAILS - SIGN MOUNTING DETAILS
- C19 - TXDOT DETAILS - PAVEMENT MARKINGS & GUARD RAILS
- C20 - DRAIN PLAN & PROFILE - DRAIN 'A'
- C21 - DRAIN PLAN & PROFILE - DRAIN 'A'
- C22 - DRAIN PLAN & PROFILE - DRAIN 'B'
- C23 - DRAIN PLAN & PROFILE - DRAIN 'C'
- C24 - DRAIN PLAN & PROFILE - DRAIN 'C'
- C25 - DRAIN PLAN & PROFILE - DRAIN 'C'
- C26 - DRAIN PLAN & PROFILE - DRAIN 'D'
- C27 - DRAIN PLAN & PROFILE - DRAIN 'D'
- C28 - DRAIN PLAN & PROFILE - DRAIN 'E'
- C29 - DRAIN PLAN & PROFILE - DRAIN 'E'
- C30 - DRAIN PLAN & PROFILE - DRAIN 'E'
- C31 - DRAIN PLAN & PROFILE - DRAIN 'F'
- C32 - DRAIN PLAN & PROFILE - DRAIN 'G'
- C33 - DRAIN PLAN & PROFILE - DRAIN 'G'
- C34 - DRAIN PLAN & PROFILE - DRAIN 'G'
- C35 - DRAIN PLAN & PROFILE - DRAIN 'G'
- C36 - DRAIN PLAN & PROFILE - DRAIN 'G'
- C37 - DRAIN PLAN & PROFILE - DRAIN 'G'
- C38 - DRAIN PLAN & PROFILE - DRAIN 'G'
- C39 - DRAIN PLAN & PROFILE - DRAIN 'H'
- C40 - DRAIN PLAN & PROFILE - DRAIN 'J'
- C41 - DRAIN PLAN & PROFILE - DRAIN 'K'
- C42 - DETENTION POND '1' PLAN
- C43 - DETENTION POND '2' PLAN
- C44 - DETENTION POND '2' PLAN
- C45 - DETENTION POND '3' PLAN
- C46 - DETENTION POND '3' PLAN
- C47 - DETENTION POND '4' PLAN
- C48 - DETENTION POND '4' PLAN
- C49 - DETENTION POND DETAILS
- C50 - CURB INLET DETAILS
- C51 - DRAINAGE DETAILS
- C52 - DRAINAGE DETAILS
- C53 - DRAINAGE DETAILS

WATER DISTRIBUTION CONSTRUCTION PLANS

- C54 - ONSITE WATER DISTRIBUTION PLAN
- C55 - ONSITE WATER DISTRIBUTION PLAN
- C56 - WATER DISTRIBUTION STANDARD DETAILS

MISCELLANEOUS CONSTRUCTION PLANS

- C57 - UTILITY LAYOUT PLAN
- C58 - UTILITY LAYOUT PLAN
- C59 - ONSITE STORM WATER POLLUTION PREVENTION PLAN
- C60 - ONSITE STORM WATER POLLUTION PREVENTION PLAN
- C61 - ONSITE STORM WATER POLLUTION PREVENTION DETAILS

OFFSITE WATER DISTRIBUTION CONSTRUCTION PLANS

- C62 - OFFSITE WATER DISTRIBUTION - PHASE I
- C63 - OFFSITE WATER DISTRIBUTION - PHASE I
- C64 - OFFSITE WATER DISTRIBUTION - PHASE I
- C65 - OFFSITE WATER DISTRIBUTION STANDARD DETAILS

OFFSITE MISCELLANEOUS CONSTRUCTION PLANS

- C66 - OFFSITE STORM WATER POLLUTION PREVENTION PLAN
- C67 - OFFSITE STORM WATER POLLUTION PREVENTION PLAN
- C68 - OFFSITE STORM WATER POLLUTION PREVENTION PLAN

DISTRICT ENGINEER'S APPROVAL

THESE PLANS HAVE BEEN REVIEW AND APPROVED BY_____ ON _____

REVIEW OF THE PLANS BY THE DISTRICT IS LIMITED TO STREETS, WATER, AND DRAINAGE AND DOES NOT INDICATE A REVIEW OF THE ADEQUACY OF THE DESIGN FOR THE FACILITIES. IN APPROVING THESE PLANS, THE DISTRICT MUST RELY ON THE ADEQUACY OF THE WORK OF THE DESIGN ENGINEER.

_____
DISTRICT ENGINEER

LEGAL DESCRIPTION:

CONTESSA, UNIT 1

BEING 68.94 OF LAND LOCATED IN THE C. ARTIZ SURVEY NO. 318, A-10 W. TONNE SURVEY NO. 613, A-623, J. THOMPSON SURVEY NO. 755, A-611 AND THE S.A. & M.G.R.R. CO.. SURVEY 497 1/2, A-578, COMAL COUNTY, TEXAS AND BEING OUT OF A CALLED 249.7 ACRES OF LAND AS DESCRIBED IN DOCUMENT 201706004645, OFFICIAL PUBLIC RECORDS OF COMAL COUNTY, TEXAS

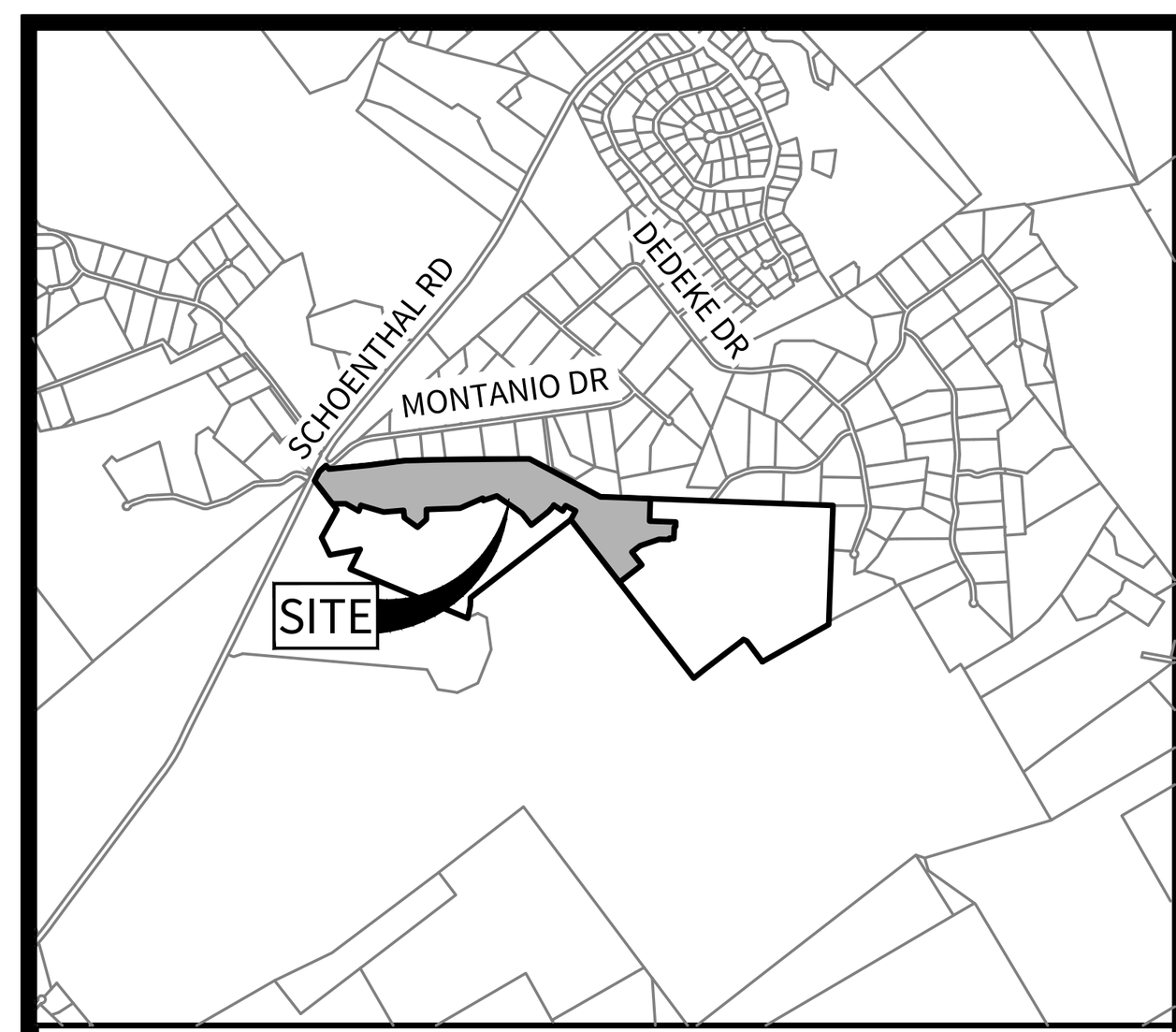
4122 Pond Hill Road, Suite 101
San Antonio, Texas 78231
P:(210) 681.2951 F: (210) 523.7112

DRAWN BY	DATE	
CG/JG/LJ/TCD	06/09/2025	
CHECKED BY	**PROJECT NO.**	
XV/AL	04343.002	

THIS DOCUMENT IS RELEASED FOR THE PURPOSE OF INTERIM REVIEW ONLY UNDER THE AUTHORITY OF JAVIER CASTELLO, P.E.#122170
6/9/2025
IT IS NOT TO BE USED FOR CONSTRUCTION, BIDDING, OR PERMITTING PURPOSES.
06/09/2025

CUDE ENGINEERS
TBPE No. 455
TBPLS No. 10048500

CONTESSA UNIT 1
CONSTRUCTION PLANS



LOCATION MAP

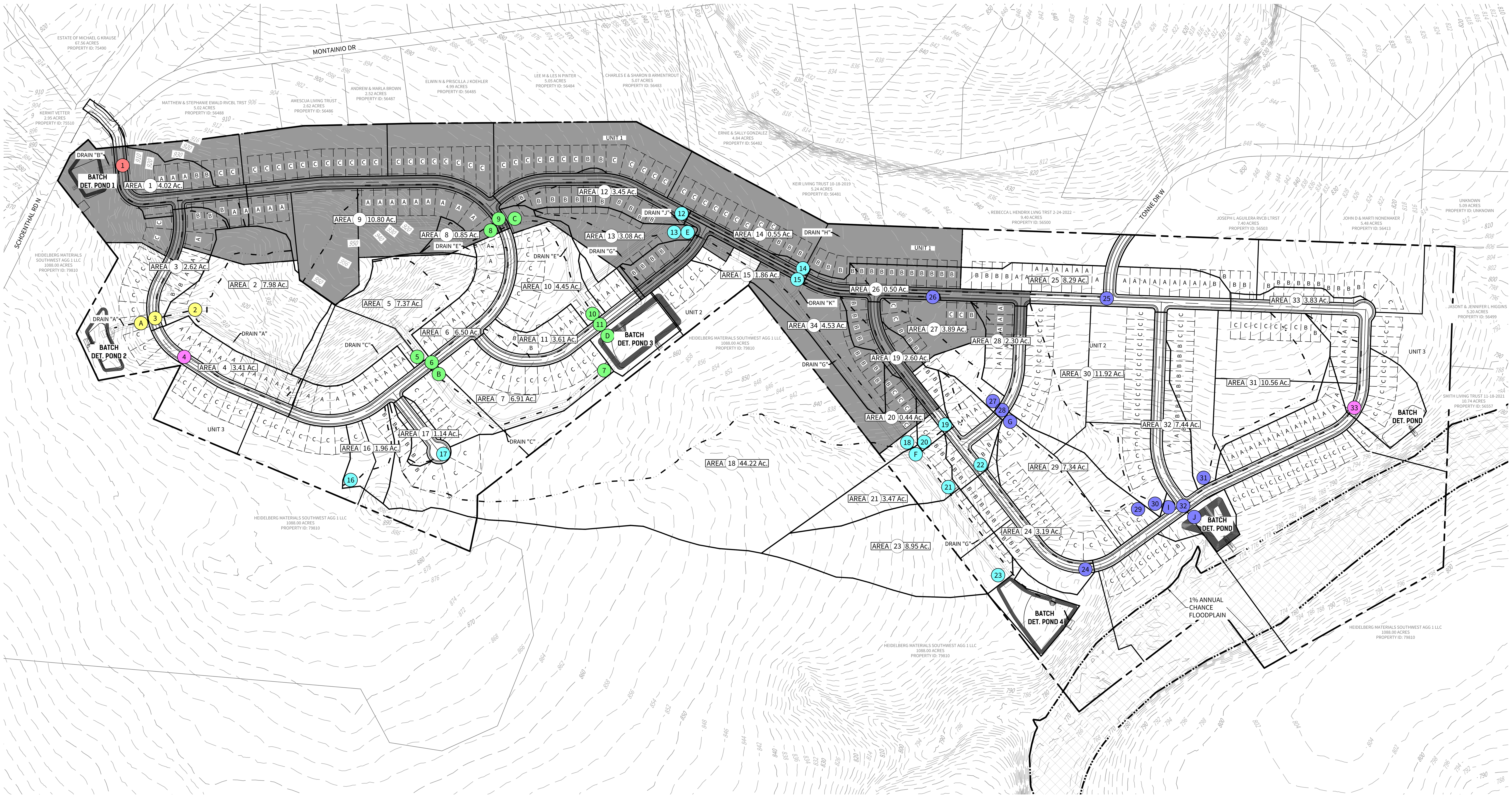
N.T.S.

LEGEND

SUBDIVISION BOUNDARY	
UNIT BOUNDARY	
DRAINAGE AREA	
Tc FLOW PATH	
ACCUMULATION POINT	XX
1% ANNUAL CHANCE FLOODPLAIN	
LOT LINE	
CONDO LINE	

SCALE: 1"=250'

250 125 0 250



CUDEENGINEERS.COM

EST. 1980 CUDE ENGINEERS

4122 Pond Hill Road, Suite 101
San Antonio, Texas 78231
P:(210) 681.2951 F: (210) 523.7112

CONTESSA SUBDIVISION UNIT 1

ULTIMATE MASTER DRAINAGE PLAN

DATE
06/09/2025

PROJECT NO.
04343.002

DRAWN BY
CG/JG/LJ/TCD

CHECKED BY
XV/AL

REVISIONS

#	DATE	REVISIONS
1.		
2.		
3.		
4.		
5.		
6.		
7.		
8.		
9.		

THIS DOCUMENT IS RELEASED FOR THE PURPOSE OF INTERIM REVIEW ONLY UNDER THE AUTHORITY OF JAVIER CASTELLO, P.E.#122170
06/09/2025
IT IS NOT TO BE USED FOR CONSTRUCTION, BIDDING, OR PERMITTING PURPOSES.

CUDE ENGINEERS
TBPE No. 455
TBPLS No. 10048500

C1

CUDEENGINEERS.COM

P:\04343\002\2-DWG\4-Plans\C2 ULTIMATE MASTER DRAINAGE PLAN.dwg 2025/06/09 3:29pm jochoa

© 2025 M.W. CUDE ENGINEERS LLC - THIS DOCUMENT, ANY PORTION THEREOF, AND ANY ASSOCIATED COPYRIGHTS SHALL REMAIN THE PROPERTY OF M.W. CUDE ENGINEERS LLC. THIS DOCUMENT MAY NOT BE REPRODUCED, USED, OR DISTRIBUTED IN ANY FORM OR BY ANY MEANS TO ANYONE FOR ANY OTHER ENDEAVOR WITHOUT THE PRIOR WRITTEN CONSENT OF, AND ADAPTATION BY, M.W. CUDE ENGINEERS LLC. THIS DOCUMENT IS NOT INTENDED OR REPRESENTED TO BE SUITABLE FOR USE OTHER THAN AS ORIGINALLY INTENDED BY M.W. CUDE ENGINEERS LLC AND ANY UNAUTHORIZED REPRODUCTION, USE OR DISTRIBUTION OF SAID DOCUMENTS WILL BE AT THE INFRINGING PARTY'S SOLE RISK, WITHOUT ANY LIABILITY TO M.W. CUDE ENGINEERS LLC, AND WILL BE USED AGAINST ANY AND ALL PARTIES TO THE FULLEST EXTENT PERMITTED BY LAW.

REPRODUCTION OF THE ORIGINAL SIGNED AND SEALED PLAN AND/OR ELECTRONIC MEDIA MAY HAVE BEEN INADVERTENTLY ALTERED. CONTRACTOR IS RESPONSIBLE FOR VERIFYING THE SCALE OF THE DOCUMENT AND CONTACTING CUDE ENGINEERS TO VERIFY DISCREPANCIES PRIOR TO CONSTRUCTION.

Project Name: Contessa Tract Subdivision

Calculation Summary for Time of Concentrations & Ultimate Flow, "U"

Precipitation Area Atlas 14 = PA1

HYDROLOGY					Sheet Flow Tc Compuations						Shallow Conc. Tc Compuations					Concentrated Tc Computations			Overall	INTENSITY						Q FLOW						
Drainage Shed	Shed Area (Ac.)	Total Shed Area (Ac.)	AREA OF ACCUMULATION	C	*Length < 100'*	Paved (Y or N)	Upstream Elev.	Downstream Elev	Slope	Time of Concentration	*Length*	Paved (Y or N)	Downstream Elev	Slope	Time of Concentration	*Length*	Velocity (fps)	Time of Concentration	Time of Concentration (min)	I2	I5	I10	I25	I50	I100	Q2	Q5	Q10	Q25	Q50	Q100	Drainage Shed
1	4.02	4.02	= 1	0.69	*100.00*	N	938.00	933.37	4.63%	11.00	*64.50*	N	930.57	4.34%	0.32	*724.50*	6	2.01	13.33	4.49	5.64	6.59	7.93	9.00	10.06	12.45	15.64	18.28	22.00	24.96	27.90	1
2	7.98	7.98	= 2	0.69	*100.00*	N	947.26	938.48	8.78%	10.00	*593.00*	N	906.95	5.32%	2.65	*200.00*	6	0.56	13.20	4.51	5.67	6.62	7.97	9.04	10.11	24.83	31.22	36.45	43.88	49.78	55.67	2
3	2.62	2.62	= 3	0.69	*100.00*	N	936.64	931.21	5.43%	10.57	*164.00*	N	924.09	4.34%	0.81	*572.50*	6	1.59	12.97	4.54	5.72	6.68	8.04	9.12	10.20	8.21	10.34	12.08	14.53	16.49	18.44	3
A	-	10.60	= 2+3	0.69	*100.00*	N	947.26	938.48	8.78%	10.00	*593.00*	N	906.95	5.32%	2.65	*454.00*	6	1.26	13.91	4.40	5.53	6.45	7.76	8.80	9.84	32.18	40.45	47.18	56.76	64.36	71.97	A
4	3.43	3.43	= 4	0.69	*100.00*	N	908.37	904.34	4.03%	11.00	*61.30*	N	901.58	4.50%	0.30	*540.00*	6	1.50	12.80	4.57	5.75	6.72	8.09	9.18	10.27	10.82	13.61	15.90	19.15	21.73	24.31	4
5	7.37	7.37	= 5	0.69	*100.00*	N	950.85	943.57	7.28%	10.00	*380.00*	N	900.63	11.30%	1.17	*433.00*	6	1.20	12.37	4.64	5.84	6.82	8.23	9.33	10.44	23.60	29.70	34.68	41.85	47.45	53.09	5
6	4.88	4.88	= 6	0.69	*100.00*	N	908.52	904.22	4.30%	11.00	*66.40*	N	901.25	4.47%	0.32	*761.70*	6	2.12	13.44	4.47	5.62	6.56	7.90	8.96	10.02	15.05	18.92	22.09	26.60	30.17	33.74	6
B	-	12.25	= 5+6	0.69	*100.00*	N	908.52	904.22	4.30%	11.00	*66.40*	N	901.25	4.47%	0.32	*761.00*	6	2.11	13.44	4.47	5.62	6.56	7.90	8.96	10.02	37.78	47.50	55.45	66.77	75.73	84.69	B
7	6.91	19.16	= 5+6+7	0.69	*100.00*	N	908.52	904.22	4.30%	11.00	*66.40*	N	901.25	4.47%	0.32	*1872.90*	6	5.20	16.53	4.04	5.06	5.89	7.06	8.00	8.94	53.41	66.90	77.87	93.34	105.76	118.19	7
8	0.85	0.85	= 8	0.69	*100.00*	N	930.80	923.04	7.76%	10.00	*107.80*	N	912.56	9.72%	0.36	*291.00*	6	0.81	11.16	4.84	6.10	7.13	8.61	9.76	10.93	2.84	3.58	4.18	5.05	5.72	6.41	8
9	10.80	10.80	= 9	0.69	*100.00*	N	950.30	945.07	5.23%	10.77	*480.00*	N	914.50	6.37%	1.95	*787.10*	6	2.19	14.91	4.25	5.34	6.22	7.47	8.47	9.46	31.67	39.79	46.35	55.67	63.12	70.50	9
C	-	11.65	= 8+9	0.69	*100.00*	N	950.30	945.07	5.23%	10.77	*480.00*	N	914.50	6.37%	1.95	*787.10*	6	2.19	14.91	4.25	5.34	6.22	7.47	8.47	9.46	34.16	42.93	50.00	60.05	68.09	76.04	C
10	4.45	16.10	= 8+9+10	0.69	*100.00*	N	950.30	945.07	5.23%	10.77	*480.00*	N	914.50	6.37%	1.95	*1560.50*	6	4.33	17.06	3.97	4.97	5.79	6.94	7.87	8.78	44.10	55.21	64.32	77.10	87.43	97.54	10
11	3.66	3.66	= 11	0.69	*100.00*	N	897.19	891.45	5.74%	10.26	*169.40*	N	883.09	4.94%	0.78	*413.15*	6	1.15	12.19	4.67	5.88	6.86	8.28	9.39	10.51	11.79	14.85	17.32	20.91	23.71	26.54	11
D	-	19.76	= 8+9+10+11	0.69	*100.00*	N	950.30	945.07	5.23%	10.77	*480.00*	N	914.50	6.37%	1.95	*1560.50*	6	4.33	17.06	3.97	4.97	5.79	6.94	7.87	8.78	54.13	67.76	78.94	94.62	107.30	119.71	D
12	3.45	3.45	= 12	0.69	*100.00*	N	901.50	897.18	4.32%	11.00	*157.60*	N	890.35	4.33%	0.78	*667.00*	6	1.85	13.63	4.45	5.58	6.52	7.84	8.90	9.95	10.59	13.28	15.52	18.66	21.19	23.69	12
13	3.03	3.03	= 13	0.69	*100.00*	N	899.34	894.38	4.96%	11.00	*524.10*	N	874.69	3.76%	2.78	*208.00*	6	0.58	14.36	4.34	5.44	6.35	7.63	8.65	9.67	9.07	11.37	13.28	15.95	18.08	20.22	13
E	-	6.48	= 12+13	0.69	*100.00*	N	899.34	894.38	4.96%	11.00	*524.10*	N	874.69	3.76%	2.78	*208.00*	6	0.58	14.36	4.34	5.44	6.35	7.63	8.65	9.67	19.41	24.32	28.39	34.12	38.68	43.24	E
14	0.55	0.55	= 14	0.69	*21.00*	N	871.75	871.08	3.19%	11.81						*647.80*	6	1.80	13.61	4.45	5.59	6.52	7.85	8.90	9.96	1.69	2.12	2.47	2.98	3.38	3.78	14
15	1.85	1.85	= 15	0.69	*100.00*	N	879.52	877.88	1.64%	13.72	*61.00*	N	876.78	1.80%	0.47	*966.70*	6	2.69	16.87	4.00	5.00	5.82	6.98	7.91	8.84	5.11	6.38	7.43	8.91	10.10	11.28	15
16	1.96	1.96	= 16	0.69	*100.00*	N	896.78	893.78	3.00%	12.00	*198.00*	N	887.21	3.32%	1.12	*252.60*	6	0.70	13.82	4.42	5.55	6.47	7.78	8.83	9.88	5.98	7.51	8.75	10.52	11.94	13.36	16
17	1.14	1.14	= 17	0.69	*100.00*	N	887.58	885.07	2.51%	12.00	*34.80*	N	884.16	2.61%	0.22	*77.60*	6	0.22	12.44	4.63	5.83	6.80	8.20	9.31	10.41	3.64	4.59	5.35	6.45	7.32	8.19	17
18	44.22	77.98	= 8+9+10+11+12+13+15+17+18+34	0.69	*100.00*	N	896.48	894.16	2.32%	12.36	*1486.29*	N	857.16	2.49%	9.73	*1530.00*	6	4.25	26.34	3.20	3.99	4.64	5.56	6.27	7.00	172.18	214.69	249.66	299.16	337.36	376.64	18
19	2.60	2.60	= 19	0.69	*100.00*	N	853.61	851.69	1.92%	13.16	*135.40*	N	847.97	2.75%	0.84	*611.40*	6	1.70	15.70	4.14	5.19	6.05	7.26	8.23	9.20	7.43	9.31	10.85	13.02	14.76	16.50	19
20	0.44	3.04	= 19+20	0.69	*100.00*	N	853.61	851.69	1.92%	13.16	*135.40*	N	847.97	2.75%	0.84	*766.40*	6	2.13	16.13	4.08	5.12	5.97	7.15	8.11	9.06	8.56	10.74	12.52	15.00	17.01	19.00	20
F	-	81.02	= 8+9+10+11+12+13+15+17+18+19+20+34	0.69	*100.00*	N	896.48	894.16	2.32%	12.36	*1486.29*	N	857.16	2.49%	9.73	*1530.00*	6	4.25	26.34	3.20	3.99	4.64	5.56	6.27	7.00	178.89	223.06	259.39	310.83	350.52	391.33	F
21	3.47	81.02	= 8+9+10+11+12+13+15+17+18+19+20+34	0.69	*100.00*	N	896.48	894.16	2.32%	12.36	*1486.29*	N	857.16	2.49%	9.73	*1800.00*	6	5.00	27.09	3.15	3.93	4.57	5.48	6.17	6.90	176.10	219.70	255.48	306.35	344.93	385.74	21
22	2.44	2.44	= 22	0.69	*100.00*	N	838.79	837.26	1.53%	13.94	*255.80*	N	820.55	6.53%	1.02	*225.20*	6	0.63	15.59	4.16	5.21	6.08	7.29	8.26	9.24	7.00	8.77	10.24	12.27	13.91	15.56	22
G	-	86.93	= 8+9+10+11+12+13+15+17+18+19+20+21+22+34	0.69	*100.00*	N	896.48	894.16	2.32%	12.36	*1486.29*	N	857.16	2.49%	9.73	*1800.00*	6	5.00	27.09	3.15	3.93	4.57	5.48	6.17	6.90	188.94	235.73	274.12	328.70	370.09	413.87	G
23	8.95	95.88	= 8+9+10+11+12+13+15+17+18+19+20+21+22+23+34	0.69	*100.00*	N	896.48	894.16	2.32%	12.36	*1486.29*	N	857.16	2.49%	9.73	*2307.50*	6	6.41	28.50	3.08	3.84	4.46	5.34	6.02	6.72	203.76	254.04	295.06	353.28	398.27	444.58	23
24	3.19	3.19	= 24	0.69	*100.00*	N	818.77	816.12	2.65%	12.00	*67.20*	N	814.51	2.40%	0.45	*640.00*	6	1.78	14.23	4.36	5.47	6.38	7.66	8.69	9.72	9.60	12.04	14.04	16.86	19.13	21.39	24
25	8.30	8.30	= 25	0.69	*100.00*	N	853.66	852.62	1.04%	14.92	*64.80*	N	851.08	2.38%	0.43	*1182.20*	6	3.28	18.64	3.80	4.76	5.53	6.63	7.50	8.38	21.76	27.26	31.67	37.97	42.95	47.99	25
26	0.50	0.50	= 26	0.69	*22.20*	N	856.46	855.93	2.39%	12.23						*673.40*	6	1.87	14.10	4.38	5.49	6.41	7.70	8.74	9.77	1.51	1.89	2.21	2.66	3.02	3.37	26
27	3.89	4.39	= 26+27	0.69	*100.00*	N	850.47	848.20	2.27%	12.46	*503.70*	N	834.00	2.82%	3.10	*237.30*	6	0.66	16.22	4.07	5.10	5.95	7.13	8.08	9.03	12.33	15.45	18.02	21.60	24.48	27.35	27
28	2.30	2.30	= 28	0.69	*100.00*	N	843.94	840.86	3.08%	11.92	*230.70*	N	831.64	4.00%	1.19	*336.40*	6	0.93	14.05	4.38	5.50	6.42	7.72	8.75	9.79	6.95	8.73	10.19	12.25	13.89	15.54	28
H	-	6.69	= 26+27+28	0.69	*100.00*	N	850.47	848.20	2.27%	12.46	*503.70*	N	834.00	2.82%	3.10	*1215.00*	6	3.38	18.94	3.77	4.72	5.48	6.57	7.43	8.30	17.40	21.79	25.30	30.33	34.30	38.31	H
29	7.34	14.03	= 26+27+28+29	0.69	*100.00*	N	850.47	848.20	2.27%	12.46	*503.70*	N	834.00	2.82%	3.10	*1215.00*	6	3.38	18.94	3.77	4.72	5.48	6.57	7.43	8.30	36.50	45.69	53.05	63.60	71.93	80.35	29
30	11.92	20.22	= 25+30	0.69	*100.00*	N	839.48	836.24	3.24%	11.76	*480.90*	N	808.55	5.76%	2.06	*733.90*	6	2.04	15.86	4.12	5.17	6.02	7.22	8.18	9.15	57.48	72.13	83.99	100.73	114.13	127.66	30
I	-	34.25	= 25+26+27+28+29+30	0.69	*100.00*	N	831.43	827.40	4.03%	11.00	*226.70*	N	819.12	3.65%	1.22	*1315.20*	6	3.65	15.87	4.12	5.16	6.02	7.21	8.18	9.14	97.37	121.94	142.27	170.39	193.31	216.00	I
31	10.56	10.56	= 31	0.69	*100.00*	N	837.53	832.27	5.26%	10.74	*391.40*	N	817.31	3.82%	2.06	*738.70*	6	2.05	14.85	4.26	5.35	6.23	7.48	8.49	9.49	31.04	38.98	45.39	54.50	61.86	69.15	31
32	7.44	7.44	= 32	0.69	*100.00*	N	822.42	819.10	3.32%	11.68	*228.80*	N	812.34	2.95%	1.38	*918.20*	6	2.55	15.61	4.15	5.21	6.07	7.28	8.26	9.23	21.30	26.75	31.16	37.37	42.40	47.38	32
J	-	52.25	= 25+26+27+28+29+30+31+32	0.69	*100.00*	N	831.43	827.40	4.03%	11.00	*226.70*	N	819.12	3.65%	1.22	*1315.20*	6	3.65	15.87	4.12	5.16	6.02	7.21	8.18	9.14	148.54	186.03	217.04	259.94	294.91	329.52	J
33	3.83	3.83	= 33	0.69	*100.00*	N	831.43	827.40	4.03%	11.00	*226.70*	N	819.12	3.65%	1.22	*325.80*	6	0.91	13.12	4.52	5.69	6.64	7.99	9.07	10.14	11.95	15.04	17.55	21.12	23.97	26.80	33
34	4.53	12.86	= 12+13+15+34	0.69	*100.00*	N	899.34	894.38	4.96%	11.00	*524.10*	N	874.69	3.76%	2.78	*1525.60*	6	4.24	18.02	3.86	4.84	5.63	6.75	7.64	8.53	34.25	42.95	49.96	59.90	67.79	75.69	34

CUDEENGINEERS.COM

EST. 1980 CUDE ENGINEERS

4122 Pond Hill Road, Suite 101
San Antonio, Texas 78231
P:(210) 681.2951 F: (210) 523.7112

CONTESSA SUBDIVISION UNIT 1

ULTIMATE MASTER DRAINAGE PLAN

DATE
06/09/2025

PROJECT NO.
04343.002

DRAWN BY
CG/JG/LJ/TCD

CHECKED BY
XV/AL

REVISIONS

DATE

1. 2. 3. 4. 5. 6. 7. 8. 9.

THIS DOCUMENT IS RELEASED FOR THE PURPOSE OF INTERIM REVIEW ONLY UNDER THE AUTHORITY OF JAVIER CASTELLO, P.E.#122170
06/09/2025
IT IS NOT TO BE USED FOR CONSTRUCTION, BIDDING, OR PERMITTING PURPOSES.

CUDE ENGINEERS
TBPE No. 455
TBPLS No. 10048500

C2

CUDEENGINEERS.COM

© 2025 M.W. CUDE ENGINEERS LLC - THIS DOCUMENT, ANY PORTION THEREOF, AND ANY ASSOCIATED COPYRIGHTS SHALL REMAIN THE PROPERTY OF M.W. CUDE ENGINEERS LLC. THIS DOCUMENT MAY NOT BE REPRODUCED, USED, OR DISTRIBUTED IN ANY FORM OR BY ANY MEANS TO ANYONE FOR ANY OTHER ENDEAVOR WITHOUT THE PRIOR WRITTEN CONSENT OF, AND ADAPTATION BY, M.W. CUDE ENGINEERS LLC. THIS DOCUMENT IS NOT INTENDED OR REPRESENTED TO BE SUITABLE FOR USE OTHER THAN AS ORIGINALLY INTENDED BY M.W. CUDE ENGINEERS LLC AND ANY UNAUTHORIZED REPRODUCTION, USE OR DISTRIBUTION OF SAID DOCUMENTS WILL BE AT THE INFRINGING PARTY'S SOLE RISK, WITHOUT ANY LIABILITY TO M.W. CUDE ENGINEERS LLC, AND WILL BE USED AGAINST ANY AND ALL PARTIES TO THE FULLEST EXTENT PERMITTED BY LAW.

REPRODUCTION OF THE ORIGINAL SIGNED AND SEALED PLAN AND/OR ELECTRONIC MEDIA MAY HAVE BEEN INADVERTENTLY ALTERED. CONTRACTOR IS RESPONSIBLE FOR VERIFYING THE SCALE OF THE DOCUMENT AND CONTACTING CUDE ENGINEERS TO VERIFY DISCREPANCIES PRIOR TO CONSTRUCTION.

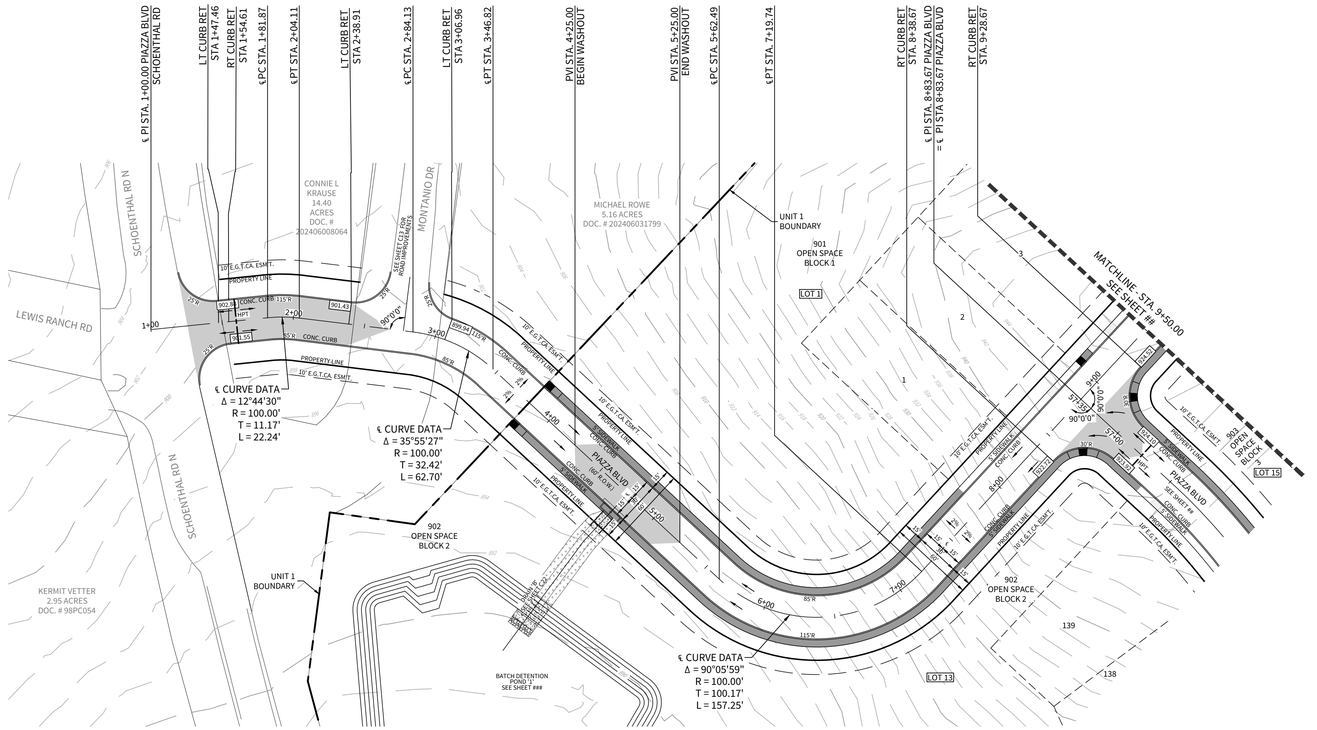
© 2025 M.W. CUDE ENGINEERS LLC - THIS DOCUMENT, ANY PORTION THEREOF, AND ANY ASSOCIATED COPYRIGHTS SHALL REMAIN THE PROPERTY OF M.W. CUDE ENGINEERS LLC. THIS DOCUMENT MAY NOT BE REPRODUCED, USED, OR DISTRIBUTED IN ANY FORM OR BY ANY MEANS TO ANYONE FOR ANY OTHER ENDEAVOR WITHOUT THE PRIOR WRITTEN CONSENT OF, AND ADAPTATION BY, M.W. CUDE ENGINEERS LLC. THIS DOCUMENT IS NOT INTENDED OR REPRESENTED TO BE SUITABLE FOR USE OTHER THAN AS ORIGINALLY INTENDED BY M.W. CUDE ENGINEERS LLC. THIS DOCUMENT SHALL NOT BE USED BY ANY PERSON FOR ANY PURPOSE OTHER THAN AS AUTHORIZED BY M.W. CUDE ENGINEERS LLC. ANY UNAUTHORIZED REPRODUCTION, USE OR DISTRIBUTION OF THIS DOCUMENT WILL BE AT THE WRONGDOER'S SOLE RISK, WITHOUT ANY LIABILITY TO M.W. CUDE ENGINEERS LLC, AND WILL BE SUBJECT TO ALL AVAILABLE REMEDIES.

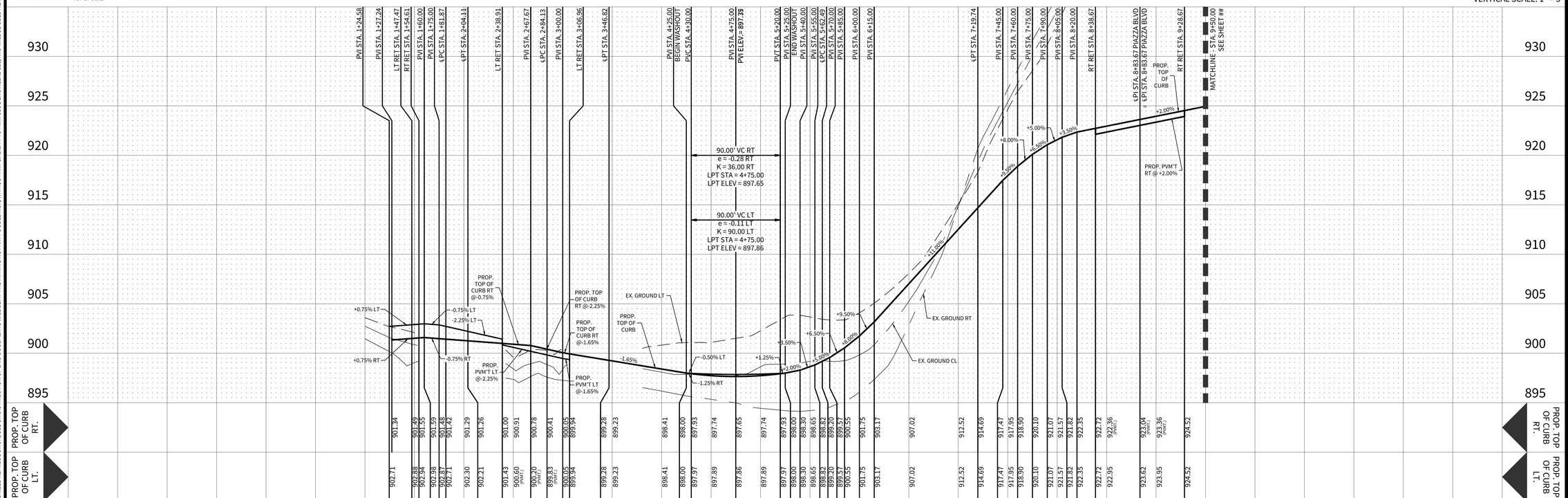
LEGEND

- PAVEMENT GUTTER LINE
- CONDO LINE
- DRIVEWAY TO BE BUILT WITH HOMEBUILDING
- STREET WASHOUT – SEE DETAIL SHEET C16
- SIDEWALK TO BE CONSTRUCTED WITH INFRASTRUCTURE
- ADA SIDEWALK CURB RAMP – SEE DETAIL SHEET C17

ONLY ADA RAMPS WITH A 900 SERIES OPEN SPACE WILL BE BUILT WITH INFRASTRUCTURE

XXX.XX CURB RETURN ELEVATION TOP OF CURB





PIAZZA BLVD

STA. 1+00.00 TO STA. 9+50.00

HORIZONTAL SCALE: 1" = 50'
VERTICAL SCALE: 1" = 5'

SCALE: 1"=50'
50 25 0 50

CUDEENGINEERS.COM

EST. 1980 CUDE ENGINEERS

4122 Pond Hill Road, Suite 101
San Antonio, Texas 78231
P:(210) 681.2951 F: (210) 523.7112

CONTESSA SUBDIVISION UNIT 1

STREET PLAN & PROFILE - PIAZZA BLVD

DATE
06/09/2025

PROJECT NO.
04343.002

DRAWN BY
CG/JG/LJ/TCD

CHECKED BY
XV/AL

REVISIONS

DATE	1	2	3	4	5	6	7	8	9

THIS DOCUMENT IS RELEASED FOR THE PURPOSE OF INTERIM REVIEW ONLY UNDER THE AUTHORITY OF JAVIER CASTELLO, P.E.#122170 06/09/2025 IT IS NOT TO BE USED FOR CONSTRUCTION, BIDDING, OR PERMITTING PURPOSES.

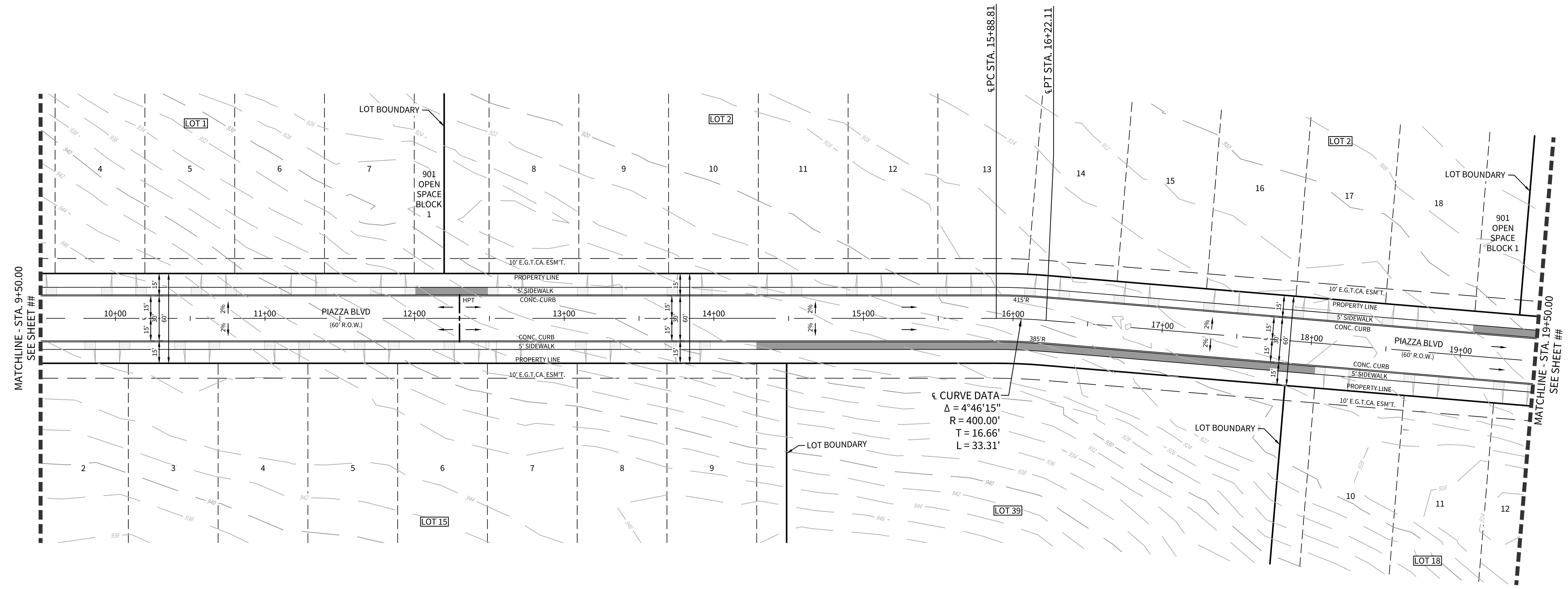
CUDE ENGINEERS
TBPE No. 455
TBPLS No. 10048500

C3

CUDEENGINEERS.COM

REPRODUCTION OF THE ORIGINAL SIGNED AND SEALED PLAN AND/OR ELECTRONIC MEDIA MAY HAVE BEEN INADVERTENTLY ALTERED. CONTRACTOR IS RESPONSIBLE FOR VERIFYING THE SCALE OF THE DOCUMENT AND CONTACTING CUDE ENGINEERS TO VERIFY DISCREPANCIES PRIOR TO CONSTRUCTION.

P:\04343\002\2-SHWG\Plans\C3 STREET PLAN & PROFILE - PIAZZA BLVD.dwg 2025/06/09 3:56pm JAshba



LEGEND

PAVEMENT GUTTER LINE	CONDO LINE
DRIVEWAY TO BE BUILT WITH HOMEBUILDING	LOT LINE
STREET WASHOUT – SEE DETAIL SHEET C16	
SIDEWALK TO BE CONSTRUCTED WITH INFRASTRUCTURE	
ADA SIDEWALK CURB RAMP – SEE DETAIL SHEET C17	

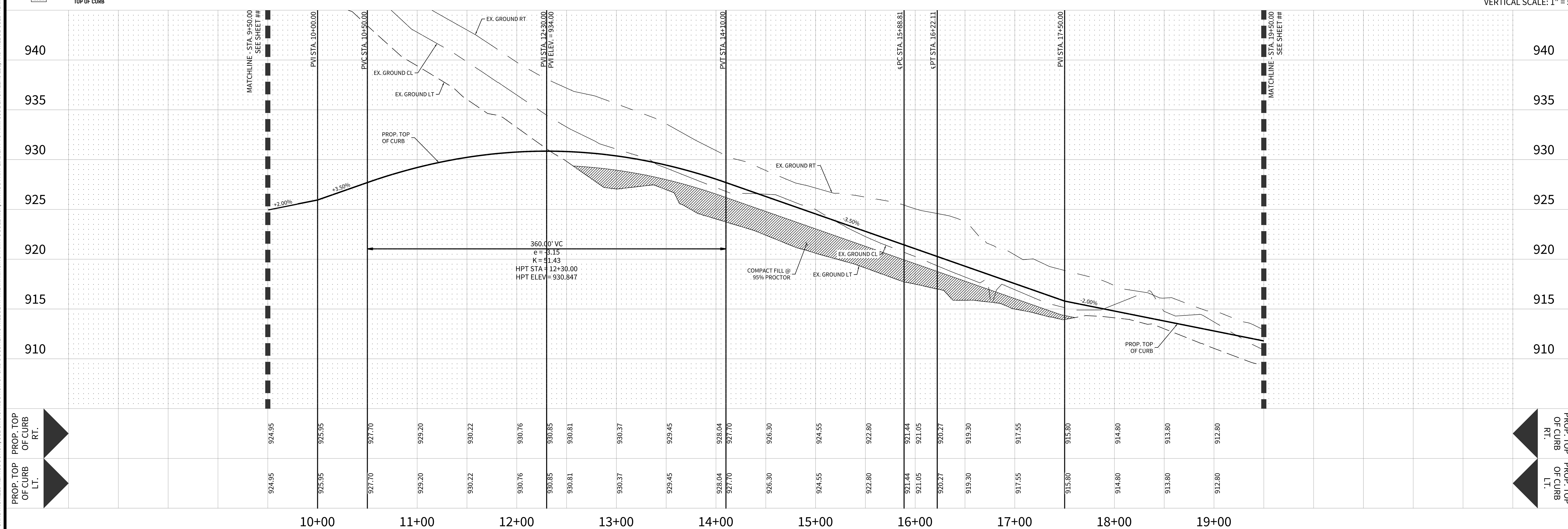
ONLY ADA RAMPS WITH A 900 SERIES OPEN SPACE WILL BE BUILT WITH INFRASTRUCTURE

XXX.XX CURB RETURN ELEVATION TOP OF CURB

PIAZZA BLVD

STA. 9+50.00 TO STA. 19+50.00

HORIZONTAL SCALE: 1" = 50'
VERTICAL SCALE: 1" = 5'



PROP. TOP OF CURB RT.	924.95	925.95	927.70	929.20	930.22	930.76	930.85	930.81	930.37	929.45	928.04	927.70	926.30	924.55	922.80	921.44	921.05	920.27	919.30	917.55	915.80	914.80	913.80	912.80
PROP. TOP OF CURB LT.	924.95	925.95	927.70	929.20	930.22	930.76	930.85	930.81	930.37	929.45	928.04	927.70	926.30	924.55	922.80	921.44	921.05	920.27	919.30	917.55	915.80	914.80	913.80	912.80

CUDEENGINEERS.COM

CUDE ENGINEERS EST. 1980

4122 Pond Hill Road, Suite 101
San Antonio, Texas 78231
P:(210) 681.2951 F: (210) 523.7112

CONTESSA SUBDIVISION UNIT 1

STREET PLAN & PROFILE - PIAZZA BLVD

DATE 06/09/2025

PROJECT NO. 04343.002

DRAWN BY CG/JG/LJ/TCD

CHECKED BY XV/AL

REVISIONS

DATE

\# 1. 2. 3. 4. 5. 6. 7. 8. 9.

THIS DOCUMENT IS RELEASED FOR THE PURPOSE OF INTERIM REVIEW ONLY UNDER THE AUTHORITY OF JAVIER CASTELLO, P.E.#122170 06/09/2025 IT IS NOT TO BE USED FOR CONSTRUCTION, BIDDING, OR PERMITTING PURPOSES.

CUDE ENGINEERS
TBPE No. 455
TBPLS No. 10048500

C4

CUDEENGINEERS.COM

P:\04343\002\2-DWG\4-Plans\C4 STREET PLAN & PROFILE - PIAZZA BLVD.dwg 2025/06/09 3:30pm jochoa

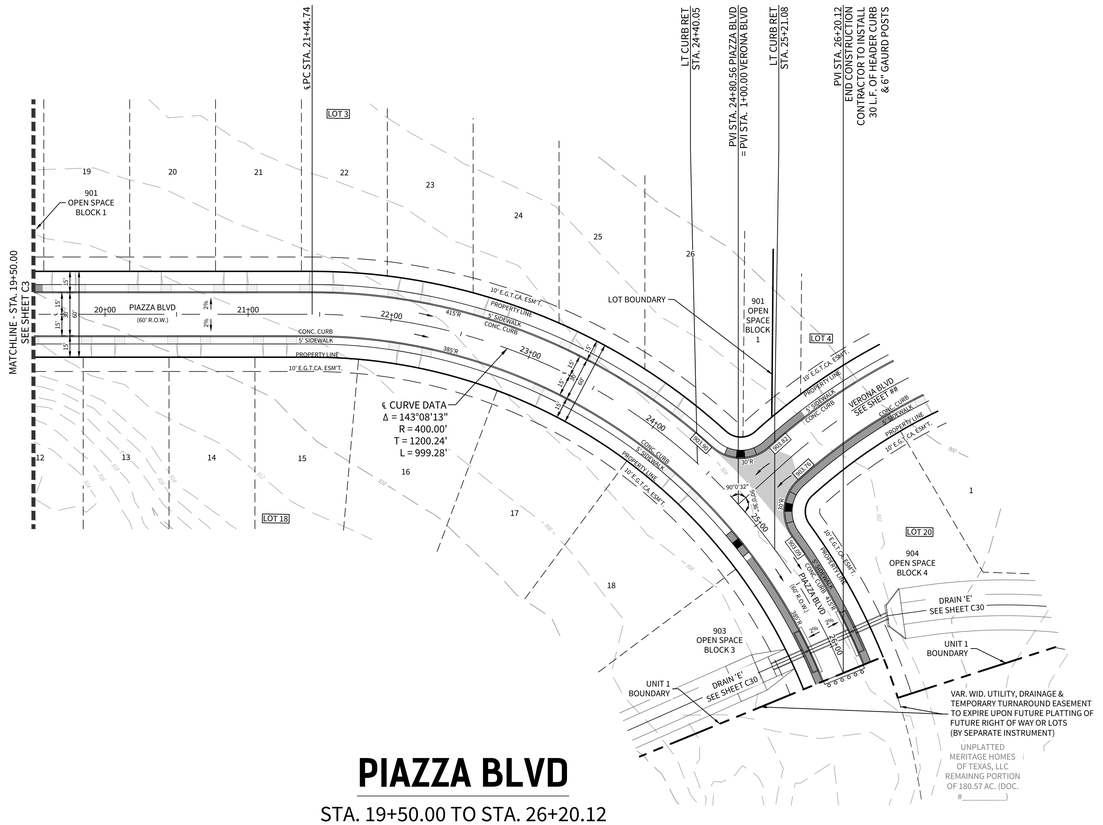
© 2025 M.W. CUDE ENGINEERS LLC - THIS DOCUMENT, ANY PORTION THEREOF, AND ANY ASSOCIATED COPYRIGHTS SHALL REMAIN THE PROPERTY OF M.W. CUDE ENGINEERS LLC. THIS DOCUMENT MAY NOT BE REPRODUCED, USED, OR DISTRIBUTED IN ANY FORM OR BY ANY MEANS TO ANYONE FOR ANY OTHER ENDEAVOR WITHOUT THE PRIOR WRITTEN CONSENT OF, AND ADAPTATION BY, M.W. CUDE ENGINEERS LLC. THIS DOCUMENT IS NOT INTENDED OR REPRESENTED TO BE SUITABLE FOR USE OTHER THAN AS ORIGINALLY INTENDED BY M.W. CUDE ENGINEERS LLC AND ANY UNAUTHORIZED REPRODUCTION, USE OR DISTRIBUTION OF SAID DOCUMENTS WILL BE AT THE INFRINGING PARTY'S SOLE RISK, WITHOUT ANY LIABILITY TO M.W. CUDE ENGINEERS LLC, AND WILL BE USED AGAINST ANY AND ALL PARTIES TO THE FULLEST EXTENT PERMITTED BY LAW.

REPRODUCTION OF THE ORIGINAL SIGNED AND SEALED PLAN AND/OR ELECTRONIC MEDIA MAY HAVE BEEN INADVERTENTLY ALTERED. CONTRACTOR IS RESPONSIBLE FOR VERIFYING THE SCALE OF THE DOCUMENT AND CONTACTING CUDE ENGINEERS TO VERIFY DISCREPANCIES PRIOR TO CONSTRUCTION.

© 2025 M.W. CUDE ENGINEERS LLC. THIS DOCUMENT, ANY PORTION THEREOF, AND ANY ASSOCIATED COPYRIGHTS SHALL REMAIN THE PROPERTY OF M.W. CUDE ENGINEERS LLC. THIS DOCUMENT MAY NOT BE REPRODUCED, USED, OR DISTRIBUTED IN ANY FORM OR BY ANY MEANS TO ANYONE FOR ANY OTHER PURPOSE WITHOUT THE PRIOR WRITTEN CONSENT OF AND ADAPTATION BY M.W. CUDE ENGINEERS LLC. THIS DOCUMENT IS NOT INTENDED OR REPRESENTED TO BE SUITABLE FOR USE OTHER THAN AS ORIGINALLY INTENDED BY M.W. CUDE ENGINEERS LLC. ANY UNAUTHORIZED REPRODUCTION, USE, OR DISTRIBUTION OF OUR DOCUMENTS SHALL BE AT THE PERSON/ENTITY'S SOLE RISK AND SHALL HOLD M.W. CUDE ENGINEERS LLC AND ITS OFFICERS AND EMPLOYEES HARMLESS FROM AND AGAINST ANY AND ALL DAMAGES, LOSSES, AND EXPENSES INCLUDING, BUT NOT LIMITED TO, COURT COSTS AND REASONABLE ATTORNEY'S FEES ARISING OUT OF OR RESULTING THEREFROM.

LEGEND

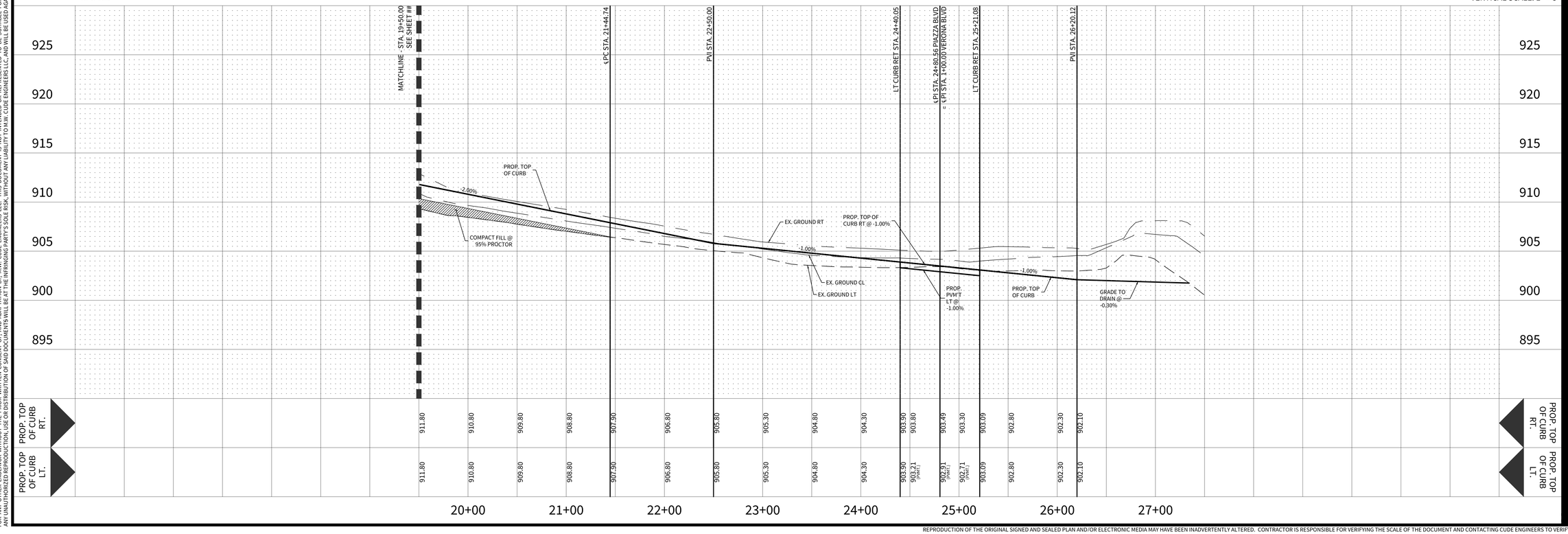
- PAVEMENT GUTTER LINE
- CONDO LINE
- DRIVEWAY TO BE BUILT WITH HOMEBUILDING
- LOT LINE
- STREET WASHOUT – SEE DETAIL SHEET C16
- SIDEWALK TO BE CONSTRUCTED WITH INFRASTRUCTURE
- ADA SIDEWALK CURB RAMP – SEE DETAIL SHEET C17
- ONLY ADA RAMPS WITH A 900 SERIES OPEN SPACE WILL BE BUILT WITH INFRASTRUCTURE
- XXX.XX — CURB RETURN ELEVATION / TOP OF CURB



PIAZZA BLVD

STA. 19+50.00 TO STA. 26+20.12

HORIZONTAL SCALE: 1" = 50'
VERTICAL SCALE: 1" = 5'



CUDEENGINEERS.COM

EST. 1980 CUDE ENGINEERS

4122 Pond Hill Road, Suite 101
San Antonio, Texas 78231
P:(210) 681.2951 F: (210) 523.7112

SCALE: 1"=50'
50 25 0 50

CONTESSA SUBDIVISION UNIT 1

STREET PLAN & PROFILE - PIAZZA BLVD

DATE
06/09/2025

PROJECT NO.
04343.002

DRAWN BY
CG/JG/LJ/TCD

CHECKED BY
XV/AL

REVISIONS

DATE	
1.	
2.	
3.	
4.	
5.	
6.	
7.	
8.	
9.	

THIS DOCUMENT IS RELEASED FOR THE PURPOSE OF INTERIM REVIEW ONLY UNDER THE AUTHORITY OF JAVIER CASTELLO, P.E.#122170
06/09/2025
IT IS NOT TO BE USED FOR CONSTRUCTION, BIDDING, OR PERMITTING PURPOSES.

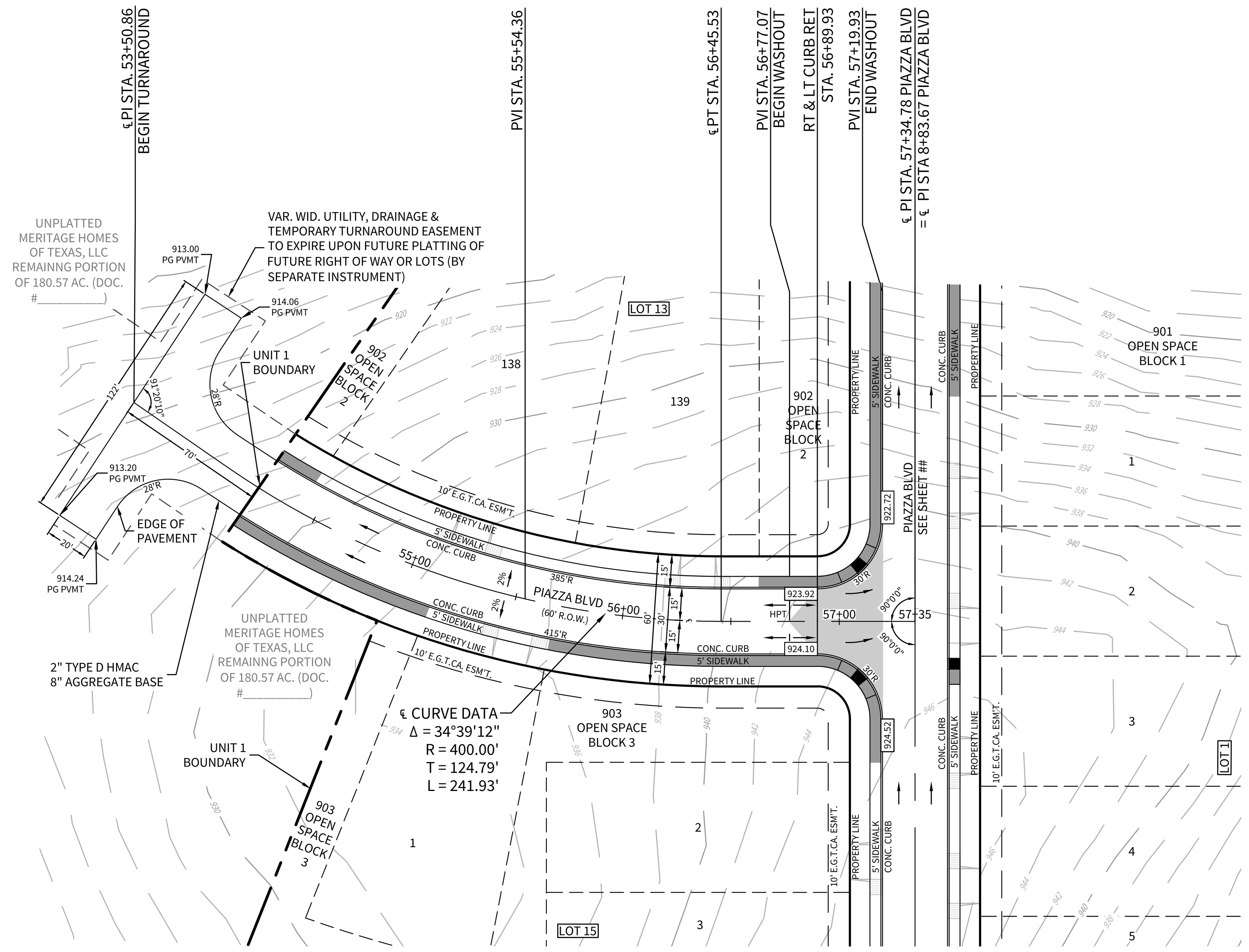
CUDE ENGINEERS
TBPE No. 455
TBPLS No. 10048500

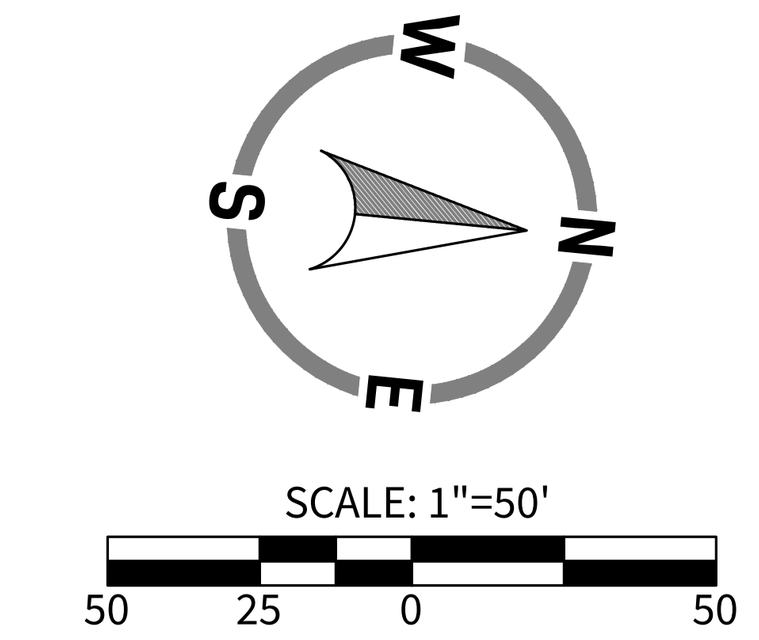
C5

CUDEENGINEERS.COM

REPRODUCTION OF THE ORIGINAL SIGNED AND SEALED PLAN AND/OR ELECTRONIC MEDIA MAY HAVE BEEN INADVERTENTLY ALTERED. CONTRACTOR IS RESPONSIBLE FOR VERIFYING THE SCALE OF THE DOCUMENT AND CONTACTING CUDE ENGINEERS TO VERIFY DISCREPANCIES PRIOR TO CONSTRUCTION.

P:\04343\002\2-ENG\4-Plans\C5 STREET PLAN & PROFILE - PIAZZA BLVD.dwg 2025/06/09 3:51pm joshua





LEGEND

PAVEMENT GUTTER LINE	CONDO LINE
DRIVEWAY TO BE BUILT WITH HOMEBUILDING	
STREET WASHOUT – SEE DETAIL SHEET C16	
SIDEWALK TO BE CONSTRUCTED WITH INFRASTRUCTURE	
ADA SIDEWALK CURB RAMP – SEE DETAIL SHEET C17	

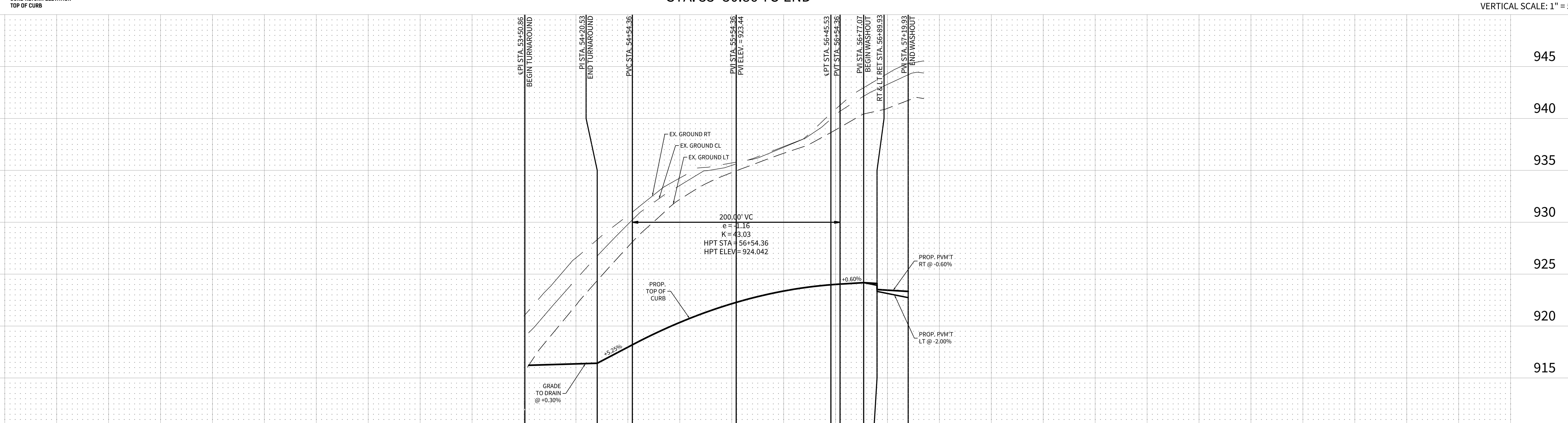
ONLY ADA RAMPS WITH A 900 SERIES OPEN SPACE WILL BE BUILT WITH INFRASTRUCTURE

XXX.XX CURB RETURN ELEVATION TOP OF CURB

PIAZZA BLVD

STA. 53+50.86 TO END

HORIZONTAL SCALE: 1" = 50'
VERTICAL SCALE: 1" = 5'



PROP. TOP OF CURB RT.	912.76	916.42	918.19	920.35	922.28	923.37	923.98	924.04	924.18	923.52 (PVMT.)	923.46 (PVMT.)	923.34 (PVMT.)
PROP. TOP OF CURB LT.	912.76	916.42	918.19	920.35	922.28	923.37	923.98	924.04	924.18	923.34 (PVMT.)	923.14 (PVMT.)	922.74 (PVMT.)

CUDEENGINEERS.COM

EST. 1980 CUDE ENGINEERS

4122 Pond Hill Road, Suite 101
San Antonio, Texas 78231
P:(210) 681.2951 F: (210) 523.7112

CONTESSA SUBDIVISION UNIT 1

STREET PLAN & PROFILE - PIAZZA BLVD

DATE 06/09/2025

PROJECT NO. 04343.002

DRAWN BY CG/JG/LJ/TCD

CHECKED BY XV/AL

REVISIONS | DATE | # 1. 2. 3. 4. 5. 6. 7. 8. 9.

THIS DOCUMENT IS RELEASED FOR THE PURPOSE OF INTERIM REVIEW ONLY UNDER THE AUTHORITY OF JAVIER CASTELLO, P.E.#122170
06/09/2025
IT IS NOT TO BE USED FOR CONSTRUCTION, BIDDING, OR PERMITTING PURPOSES.

CUDE ENGINEERS
TBPE No. 455
TBPLS No. 10048500

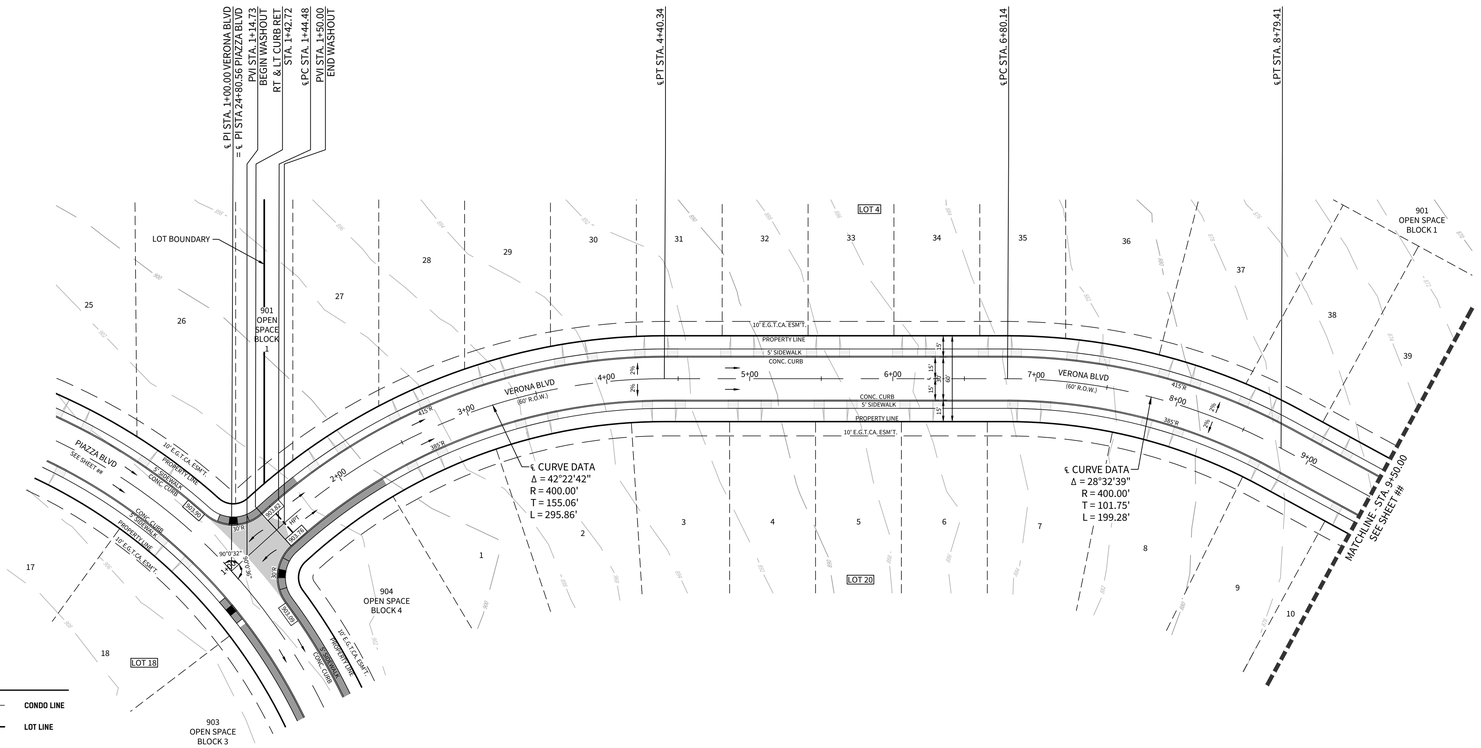
C6

CUDEENGINEERS.COM

© 2025 M.W. CUDE ENGINEERS LLC - THIS DOCUMENT, ANY PORTION THEREOF, AND ANY ASSOCIATED COPYRIGHTS SHALL REMAIN THE PROPERTY OF M.W. CUDE ENGINEERS LLC. THIS DOCUMENT MAY NOT BE REPRODUCED, USED, OR DISTRIBUTED IN ANY FORM OR BY ANY MEANS TO ANYONE FOR ANY OTHER ENDEAVOR WITHOUT THE PRIOR WRITTEN CONSENT OF, AND ADAPTATION BY, M.W. CUDE ENGINEERS LLC. THIS DOCUMENT IS NOT INTENDED OR REPRESENTED TO BE SUITABLE FOR USE OTHER THAN AS ORIGINALLY INTENDED BY M.W. CUDE ENGINEERS LLC AND ANY UNAUTHORIZED REPRODUCTION, USE OR DISTRIBUTION OF SAID DOCUMENTS WILL BE AT THE INFRINGING PARTY'S SOLE RISK, WITHOUT ANY LIABILITY TO M.W. CUDE ENGINEERS LLC, AND WILL BE USED AGAINST ANY AND ALL PARTIES TO THE FULLEST EXTENT PERMITTED BY LAW.

REPRODUCTION OF THE ORIGINAL SIGNED AND SEALED PLAN AND/OR ELECTRONIC MEDIA MAY HAVE BEEN INADVERTENTLY ALTERED. CONTRACTOR IS RESPONSIBLE FOR VERIFYING THE SCALE OF THE DOCUMENT AND CONTACTING CUDE ENGINEERS TO VERIFY DISCREPANCIES PRIOR TO CONSTRUCTION.

P:\04343\002\2-DWG\4-Plans\C6 STREET PLAN & PROFILE - PIAZZA BLVD.dwg 2025/06/09 3:31pm jochoa



LEGEND

- PAVEMENT GUTTER LINE
- DRIVEWAY TO BE BUILT WITH HOMEBUILDING
- STREET WASHOUT – SEE DETAIL SHEET C16
- SIDEWALK TO BE CONSTRUCTED WITH INFRASTRUCTURE
- ADA SIDEWALK CURB RAMP – SEE DETAIL SHEET C17
- CONDO LINE
- LOT LINE

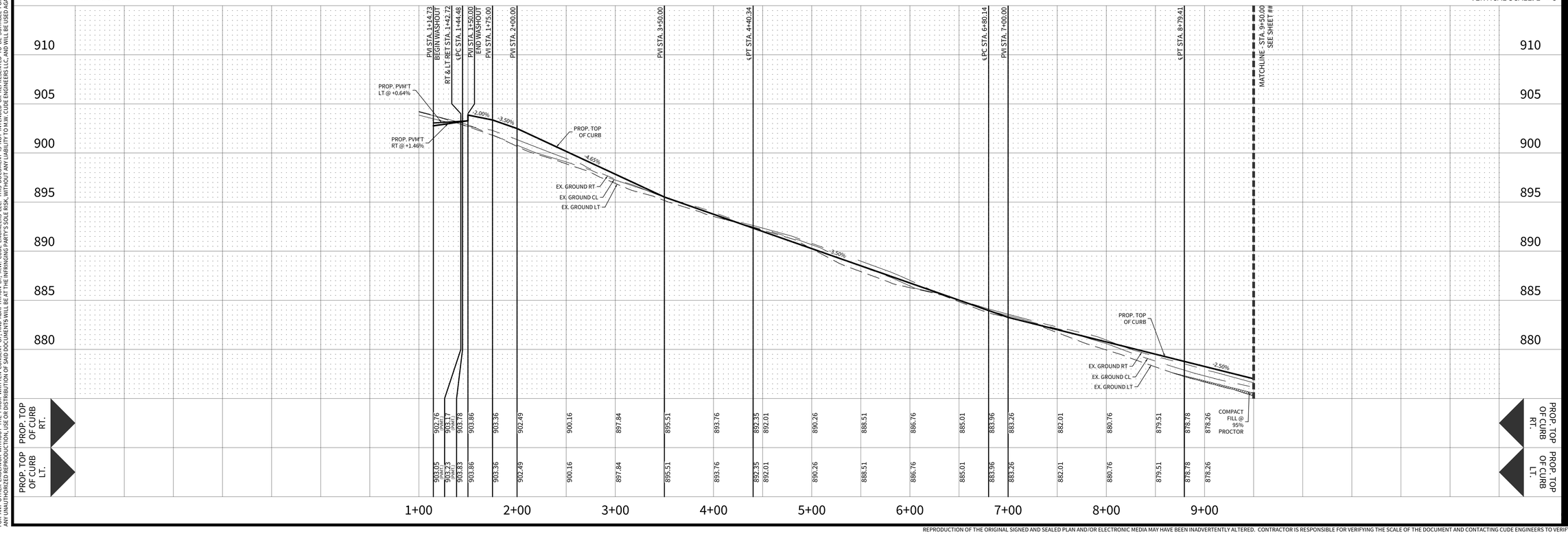
ONLY ADA RAMPS WITH A 900 SERIES OPEN SPACE WILL BE BUILT WITH INFRASTRUCTURE

XXX.XX CURB RETURN ELEVATION
TOP OF CURB

VERONA BLVD

STA. 1+00.00 TO STA. 9+50.00

HORIZONTAL SCALE: 1" = 50'
VERTICAL SCALE: 1" = 5'



© 2025 M.W. CUDE ENGINEERS LLC. THIS DOCUMENT, ANY PORTION THEREOF, AND ANY ASSOCIATED COPYRIGHTS SHALL REMAIN THE PROPERTY OF M.W. CUDE ENGINEERS LLC. THIS DOCUMENT MAY NOT BE REPRODUCED, USED, OR DISTRIBUTED IN ANY FORM OR BY ANY MEANS TO ANYONE FOR ANY OTHER ENDEAVOR WITHOUT THE PRIOR WRITTEN CONSENT OF, AND ADAPTATION BY, M.W. CUDE ENGINEERS LLC. AND IS NOT INTENDED OR REPRESENTED TO BE SUITABLE FOR USE OTHER THAN AS ORIGINALLY INTENDED BY M.W. CUDE ENGINEERS LLC. ANY UNAUTHORIZED REPRODUCTION OR USE OF THIS DOCUMENT SHALL BE AT THE USERS SOLE RISK AND WITHOUT LIABILITY TO M.W. CUDE ENGINEERS LLC. AND ALL RIGHTS ARE RESERVED. ANY UNAUTHORIZED REPRODUCTION OR USE OF THIS DOCUMENT SHALL BE AT THE USERS SOLE RISK AND WITHOUT LIABILITY TO M.W. CUDE ENGINEERS LLC. AND ALL RIGHTS ARE RESERVED.

CUDEENGINEERS.COM

EST. 1980 CUDE ENGINEERS

4122 Pond Hill Road, Suite 101
San Antonio, Texas 78231
P:(210) 681.2951 F: (210) 523.7112

CONTESSA SUBDIVISION UNIT 1

STREET PLAN & PROFILE - VERONA BLVD

DATE
06/09/2025

PROJECT NO.
04343.002

DRAWN BY
CG/JG/LJ/TCD

CHECKED BY
XV/AL

REVISIONS

DATE	#
	1.
	2.
	3.
	4.
	5.
	6.
	7.
	8.
	9.

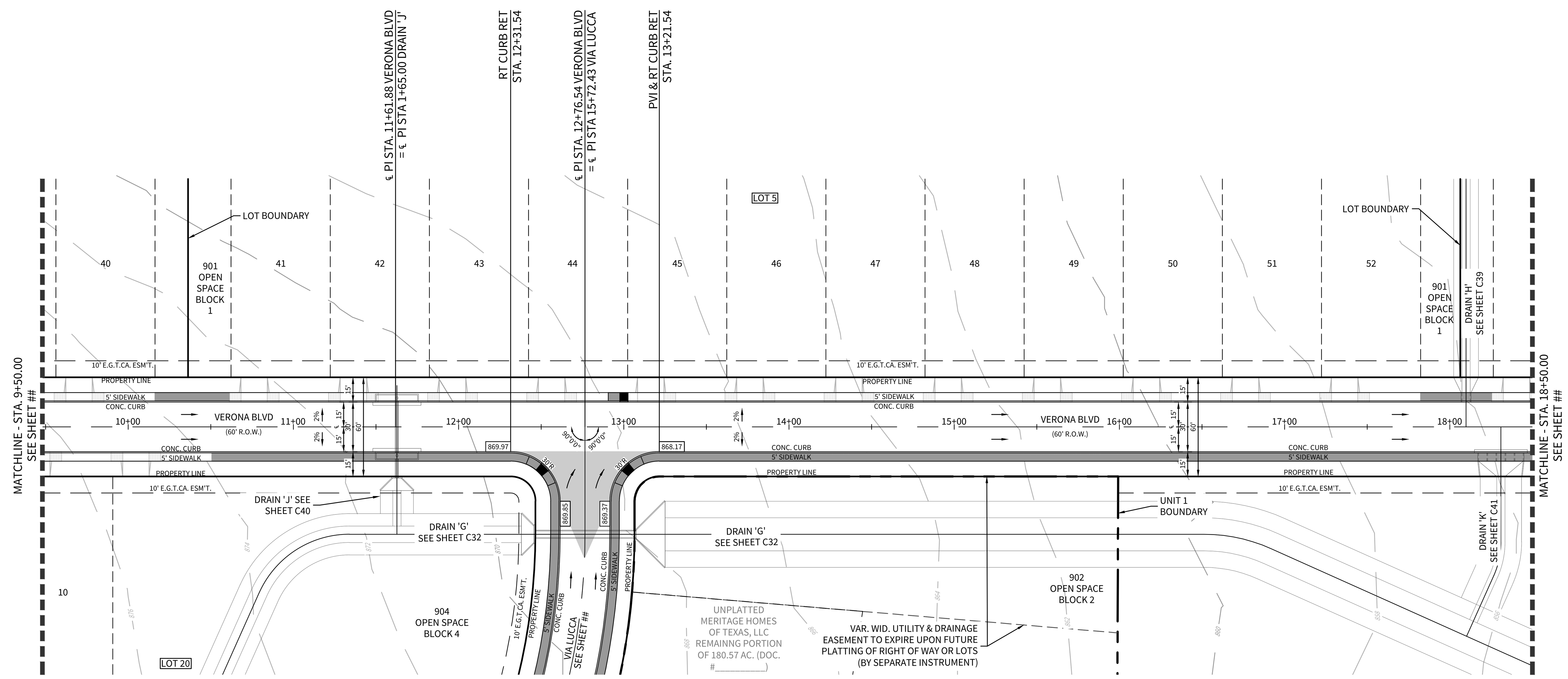
THIS DOCUMENT IS RELEASED FOR THE PURPOSE OF INTERIM REVIEW ONLY UNDER THE AUTHORITY OF JAVIER CASTELLO, P.E.#122170
06/09/2025
IT IS NOT TO BE USED FOR CONSTRUCTION, BIDDING, OR PERMITTING PURPOSES.

CUDE ENGINEERS
TBPE No. 455
TBPLS No. 10048500

C7

REPRODUCTION OF THE ORIGINAL SIGNED AND SEALED PLAN AND/OR ELECTRONIC MEDIA MAY HAVE BEEN INADVERTENTLY ALTERED. CONTRACTOR IS RESPONSIBLE FOR VERIFYING THE SCALE OF THE DOCUMENT AND CONTACTING CUDE ENGINEERS TO VERIFY DISCREPANCIES PRIOR TO CONSTRUCTION.

C:\04343\002\CIVIL\Plans\C7 STREET PLAN & PROFILE - VERONA BLVD.dwg 2025/06/09 3:11pm jschiva



LEGEND

- PAVEMENT GUTTER LINE
- DRIVEWAY TO BE BUILT WITH HOMEBUILDING
- STREET WASHOUT – SEE DETAIL SHEET C16
- SIDEWALK TO BE CONSTRUCTED WITH INFRASTRUCTURE
- ADA SIDEWALK CURB RAMP – SEE DETAIL SHEET C17
- CONDO LINE
- LOT LINE

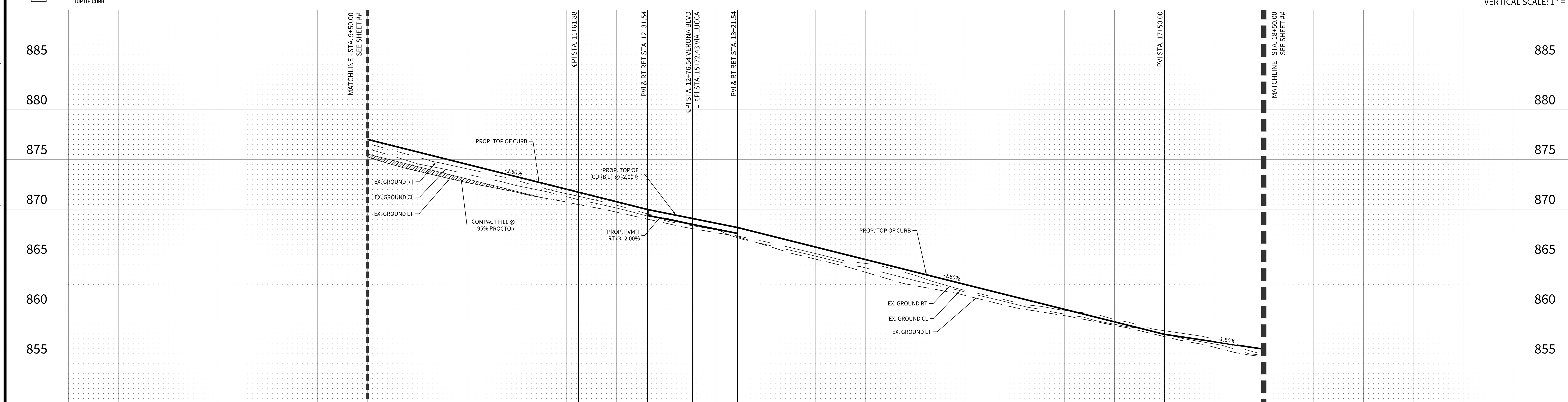
ONLY ADA RAMPS WITH A 900 SERIES OPEN SPACE WILL BE BUILT WITH INFRASTRUCTURE

XXX.XX CURB RETURN ELEVATION TOP OF CURB

VERONA BLVD

STA. 9+50.00 TO STA. 18+50.00

HORIZONTAL SCALE: 1" = 50'
VERTICAL SCALE: 1" = 5'



PROP. TOP OF CURB RT.	877.01	875.76	874.51	873.26	872.01	871.72	870.76	869.97	869.02 (PVMT.)	868.49 (PVMT.)	868.02 (PVMT.)	868.17	867.46	866.21	864.96	863.71	862.46	861.21	859.96	858.71	857.46	856.71
PROP. TOP OF CURB LT.	877.01	875.76	874.51	873.26	872.01	871.72	870.76	869.97	869.60	869.07	868.60	868.17	867.46	866.21	864.96	863.71	862.46	861.21	859.96	858.71	857.46	856.71

10+00 11+00 12+00 13+00 14+00 15+00 16+00 17+00 18+00

CUDEENGINEERS.COM

EST. 1980 CUDE ENGINEERS

4122 Pond Hill Road, Suite 101
San Antonio, Texas 78231
P:(210) 681.2951 F: (210) 523.7112

CONTESSA SUBDIVISION UNIT 1

STREET PLAN & PROFILE - VERONA BLVD

DATE 06/09/2025

PROJECT NO. 04343.002

DRAWN BY CG/JG/LJ/TCD

CHECKED BY XV/AL

REVISIONS | **DATE** | # 1. 2. 3. 4. 5. 6. 7. 8. 9.

THIS DOCUMENT IS RELEASED FOR THE PURPOSE OF INTERIM REVIEW ONLY UNDER THE AUTHORITY OF JAVIER CASTELLO, P.E.#122170 06/09/2025 IT IS NOT TO BE USED FOR CONSTRUCTION, BIDDING, OR PERMITTING PURPOSES.

CUDE ENGINEERS
TBPE No. 455
TBPLS No. 10048500

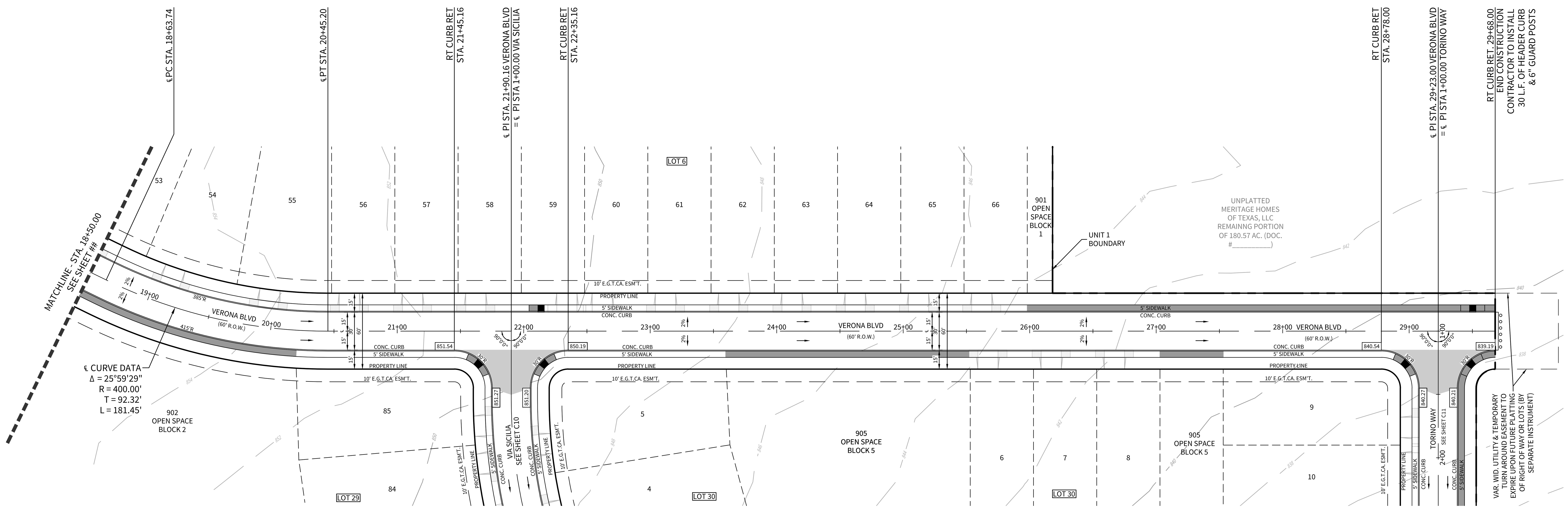
C8

CUDEENGINEERS.COM

© 2025 M.W. CUDE ENGINEERS LLC - THIS DOCUMENT, ANY PORTION THEREOF, AND ANY ASSOCIATED COPYRIGHTS SHALL REMAIN THE PROPERTY OF M.W. CUDE ENGINEERS LLC. THIS DOCUMENT MAY NOT BE REPRODUCED, USED, OR DISTRIBUTED IN ANY FORM OR BY ANY MEANS TO ANYONE FOR ANY OTHER ENDEAVOR WITHOUT THE PRIOR WRITTEN CONSENT OF, AND ADAPTATION BY, M.W. CUDE ENGINEERS LLC. THIS DOCUMENT IS NOT INTENDED OR REPRESENTED TO BE SUITABLE FOR USE OTHER THAN AS ORIGINALLY INTENDED BY M.W. CUDE ENGINEERS LLC AND ANY UNAUTHORIZED REPRODUCTION, USE OR DISTRIBUTION OF SAID DOCUMENTS WILL BE AT THE INFRINGING PARTY'S SOLE RISK, WITHOUT ANY LIABILITY TO M.W. CUDE ENGINEERS LLC, AND WILL BE USED AGAINST ANY AND ALL PARTIES TO THE FULLEST EXTENT PERMITTED BY LAW.

REPRODUCTION OF THE ORIGINAL SIGNED AND SEALED PLAN AND/OR ELECTRONIC MEDIA MAY HAVE BEEN INADVERTENTLY ALTERED. CONTRACTOR IS RESPONSIBLE FOR VERIFYING THE SCALE OF THE DOCUMENT AND CONTACTING CUDE ENGINEERS TO VERIFY DISCREPANCIES PRIOR TO CONSTRUCTION.

P:\04343\002\2-DWG\4-Plans\C8 STREET PLAN & PROFILE - VERONA BLVD.dwg 2025/06/09 5:07pm jgarcia



LEGEND

- PAVEMENT GUTTER LINE
- CONDO LINE
- DRIVEWAY TO BE BUILT WITH HOMEBUILDING
- LOT LINE
- STREET WASHOUT – SEE DETAIL SHEET C16
- SIDEWALK TO BE CONSTRUCTED WITH INFRASTRUCTURE
- ADA SIDEWALK CURB RAMP – SEE DETAIL SHEET C17

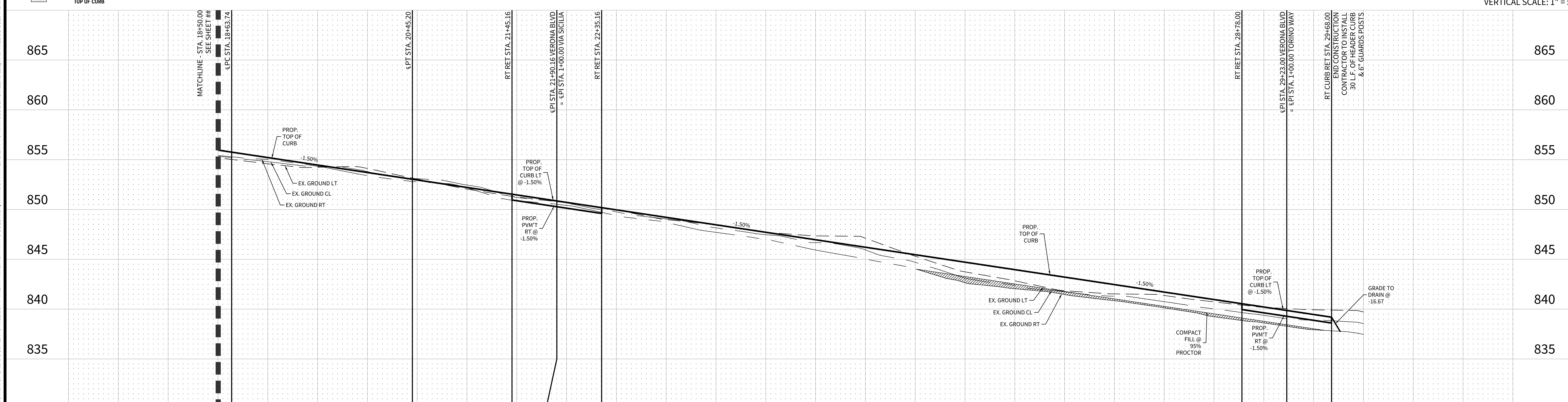
ONLY ADA RAMPS WITH A 900 SERIES OPEN SPACE WILL BE BUILT WITH INFRASTRUCTURE

- XXX.XX CURB RETURN ELEVATION TOP OF CURB

VERONA BLVD

STA. 18+50.00 TO STA. 29+68.00

HORIZONTAL SCALE: 1" = 50'
VERTICAL SCALE: 1" = 5'



PROP. TOP OF CURB RT.	855.96	855.76	855.21	854.46	853.71	853.03	852.21	851.54	850.28 (PVMT.)	850.13 (PVMT.)	850.19	849.96	849.21	848.46	847.71	846.96	846.21	845.46	844.71	843.96	843.21	842.46	841.71	840.96	840.54	839.63 (PVMT.)	839.28 (PVMT.)	838.88 (PVMT.)	839.19
PROP. TOP OF CURB LT.	855.96	855.76	855.21	854.46	853.71	853.03	852.21	851.54	850.86	850.71	850.19	849.96	849.21	848.46	847.71	846.96	846.21	845.46	844.71	843.96	843.21	842.46	841.71	840.96	840.54	840.21	839.87	839.46	839.19

CUDEENGINEERS.COM
CUDE EST. 1980 ENGINEERS
4122 Pond Hill Road, Suite 101
San Antonio, Texas 78231
P:(210) 681.2951 F: (210) 523.7112

CONTESSA SUBDIVISION UNIT 1

STREET PLAN & PROFILE - VERONA BLVD

DATE 06/09/2025

PROJECT NO. 04343.002

DRAWN BY CG/JG/LJ/TCD

CHECKED BY XV/AL

REVISIONS | **DATE** | # 1. 2. 3. 4. 5. 6. 7. 8. 9.

THIS DOCUMENT IS RELEASED FOR THE PURPOSE OF INTERIM REVIEW ONLY UNDER THE AUTHORITY OF JAVIER CASTELLO, P.E.#122170
06/09/2025
IT IS NOT TO BE USED FOR CONSTRUCTION, BIDDING, OR PERMITTING PURPOSES.

CUDE ENGINEERS
TBPE No. 455
TBPLS No. 10048500

C9

CUDEENGINEERS.COM

© 2025 M.W. CUDE ENGINEERS LLC - THIS DOCUMENT, ANY PORTION THEREOF, AND ANY ASSOCIATED COPYRIGHTS SHALL REMAIN THE PROPERTY OF M.W. CUDE ENGINEERS LLC. THIS DOCUMENT MAY NOT BE REPRODUCED, USED, OR DISTRIBUTED IN ANY FORM OR BY ANY MEANS TO ANYONE FOR ANY OTHER ENDEAVOR WITHOUT THE PRIOR WRITTEN CONSENT OF, AND ADAPTATION BY, M.W. CUDE ENGINEERS LLC. THIS DOCUMENT IS NOT INTENDED OR REPRESENTED TO BE SUITABLE FOR USE OTHER THAN AS ORIGINALLY INTENDED BY M.W. CUDE ENGINEERS LLC AND ANY UNAUTHORIZED REPRODUCTION, USE OR DISTRIBUTION OF SAID DOCUMENTS WILL BE AT THE INFRINGING PARTY'S SOLE RISK, WITHOUT ANY LIABILITY TO M.W. CUDE ENGINEERS LLC, AND WILL BE USED AGAINST ANY AND ALL PARTIES TO THE FULLEST EXTENT PERMITTED BY LAW.

REPRODUCTION OF THE ORIGINAL SIGNED AND SEALED PLAN AND/OR ELECTRONIC MEDIA MAY HAVE BEEN INADVERTENTLY ALTERED. CONTRACTOR IS RESPONSIBLE FOR VERIFYING THE SCALE OF THE DOCUMENT AND CONTACTING CUDE ENGINEERS TO VERIFY DISCREPANCIES PRIOR TO CONSTRUCTION.

P:\04343\002\2-DWG\4-Plans\C9 STREET PLAN & PROFILE - VERONA BLVD.dwg 2025/06/09 3:32pm jochoa

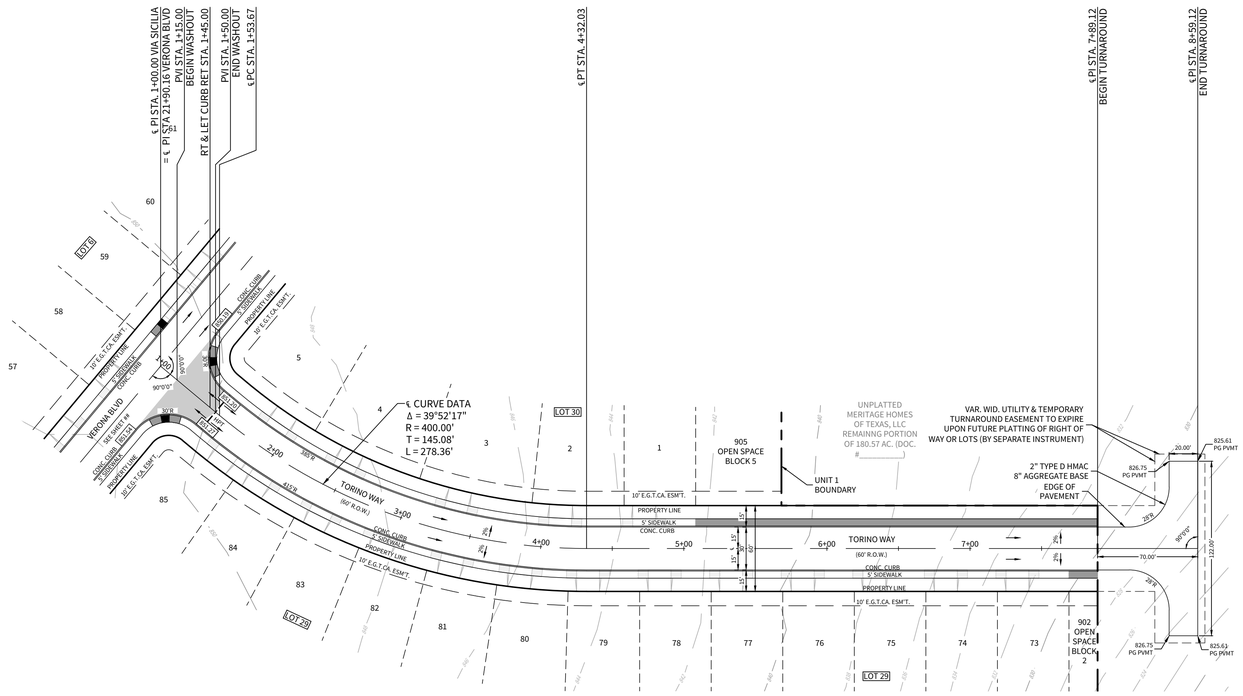
© 2025 M.W. CUDE ENGINEERS LLC. THIS DOCUMENT, ANY PORTION THEREOF, AND ANY ASSOCIATED COPYRIGHTS SHALL REMAIN THE PROPERTY OF M.W. CUDE ENGINEERS LLC. THIS DOCUMENT MAY NOT BE REPRODUCED, USED, OR DISTRIBUTED IN ANY FORM OR BY ANY MEANS TO ANYONE FOR ANY OTHER ENDEAVOR WITHOUT THE PRIOR WRITTEN CONSENT OF, AND ADAPTATION BY, M.W. CUDE ENGINEERS LLC. THIS DOCUMENT IS NOT INTENDED OR REPRESENTED TO BE SUITABLE FOR USE OTHER THAN AS ORIGINALLY INTENDED BY M.W. CUDE ENGINEERS LLC. ANY UNAUTHORIZED REPRODUCTION, USE, OR MODIFICATION OF THIS DOCUMENT OR ANY PORTION THEREOF IS AT THE USER'S SOLE RISK AND WITHOUT LIABILITY TO M.W. CUDE ENGINEERS LLC. AND ITS CONSULTANTS. ANY AND ALL RIGHTS TO THE USE OF THIS DOCUMENT ARE RESERVED.

LEGEND

- PAVEMENT GUTTER LINE
- CONDO LINE
- DRIVEWAY TO BE BUILT WITH HOMEBUILDING
- STREET WASHOUT – SEE DETAIL SHEET C16
- SIDEWALK TO BE CONSTRUCTED WITH INFRASTRUCTURE
- ADA SIDEWALK CURB RAMP – SEE DETAIL SHEET C17

ONLY ADA RAMPS WITH A 900 SERIES OPEN SPACE WILL BE BUILT WITH INFRASTRUCTURE

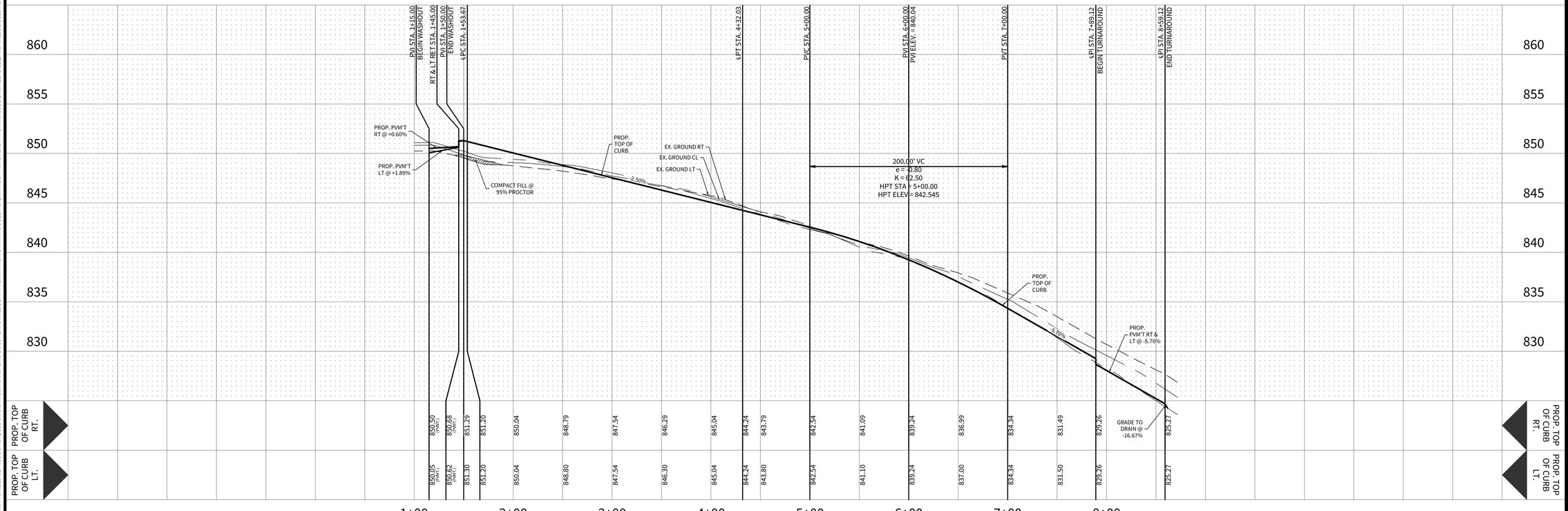
XXX.XX CURB RETURN ELEVATION
TOP OF CURB



VIA SICILIA

STA. 1+00.00 TO STA. 8+59.12

HORIZONTAL SCALE: 1" = 50'
VERTICAL SCALE: 1" = 5'



CUDEENGINEERS.COM

4122 Pond Hill Road, Suite 101
San Antonio, Texas 78231
P:(210) 681.2951 F: (210) 523.7112

CONTESSA SUBDIVISION UNIT 1

STREET PLAN & PROFILE - VIA SICILIA

DATE
06/09/2025

PROJECT NO.
04343.002

DRAWN BY
CG/JG/LJ/TCD

CHECKED BY
XV/AL

REVISIONS

DATE	A	1.	2.	3.	4.	5.	6.	7.	8.	9.

THIS DOCUMENT IS RELEASED FOR THE PURPOSE OF INTERIM REVIEW ONLY UNDER THE AUTHORITY OF JAVIER CASTELLO, P.E.#122170
06/09/2025
IT IS NOT TO BE USED FOR CONSTRUCTION, BIDDING, OR PERMITTING PURPOSES.

CUDE ENGINEERS
TBPE No. 455
TBPLS No. 10048500

C10

CUDEENGINEERS.COM

REPRODUCTION OF THE ORIGINAL SIGNED AND SEALED PLAN AND/OR ELECTRONIC MEDIA MAY HAVE BEEN INADVERTENTLY ALTERED. CONTRACTOR IS RESPONSIBLE FOR VERIFYING THE SCALE OF THE DOCUMENT AND CONTACTING CUDE ENGINEERS TO VERIFY DISCREPANCIES PRIOR TO CONSTRUCTION.

C:\04343.002\2-DWGS\Plans\C10 STREET PLAN & PROFILE - VIA SICILIA.dwg 2025/06/09 3:33pm jochoa

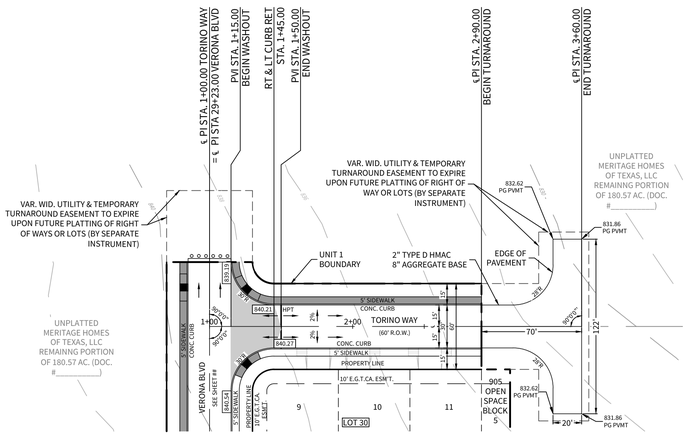
© 2025 M.W. CUDE ENGINEERS LLC. THIS DOCUMENT, ANY PORTION THEREOF, AND ANY ASSOCIATED COPYRIGHTS SHALL REMAIN THE PROPERTY OF M.W. CUDE ENGINEERS LLC. THIS DOCUMENT MAY NOT BE REPRODUCED, USED, OR DISTRIBUTED IN ANY FORM OR BY ANY MEANS TO ANYONE FOR ANY OTHER ENDAVOR WITHOUT THE PRIOR WRITTEN CONSENT OF, AND ADAPTATION BY M.W. CUDE ENGINEERS LLC. THIS DOCUMENT IS NOT INTENDED OR REPRESENTED TO BE SUITABLE FOR USE OTHER THAN AS ORIGINALLY INTENDED BY M.W. CUDE ENGINEERS LLC. ANY UNAUTHORIZED REPRODUCTION, USE OR MISSTATEMENTS ON THIS DOCUMENT WILL BE AT THE EXPRESSED RISK OF THE PARTY OUTSIDE OF M.W. CUDE ENGINEERS LLC, AND WILL BE LIABLE FOR DAMAGES TO THE FULLEST EXTENT PERMITTED BY LAW.

LEGEND

- PAVEMENT GUTTER LINE
- CONDO LINE
- DRIVEWAY TO BE BUILT WITH HOMEBUILDING
- STREET WASHOUT – SEE DETAIL SHEET C16
- SIDEWALK TO BE CONSTRUCTED WITH INFRASTRUCTURE
- ADA SIDEWALK CURB RAMP – SEE DETAIL SHEET C17

ONLY ADA RAMPS WITH A 900 SERIES OPEN SPACE WILL BE BUILT WITH INFRASTRUCTURE

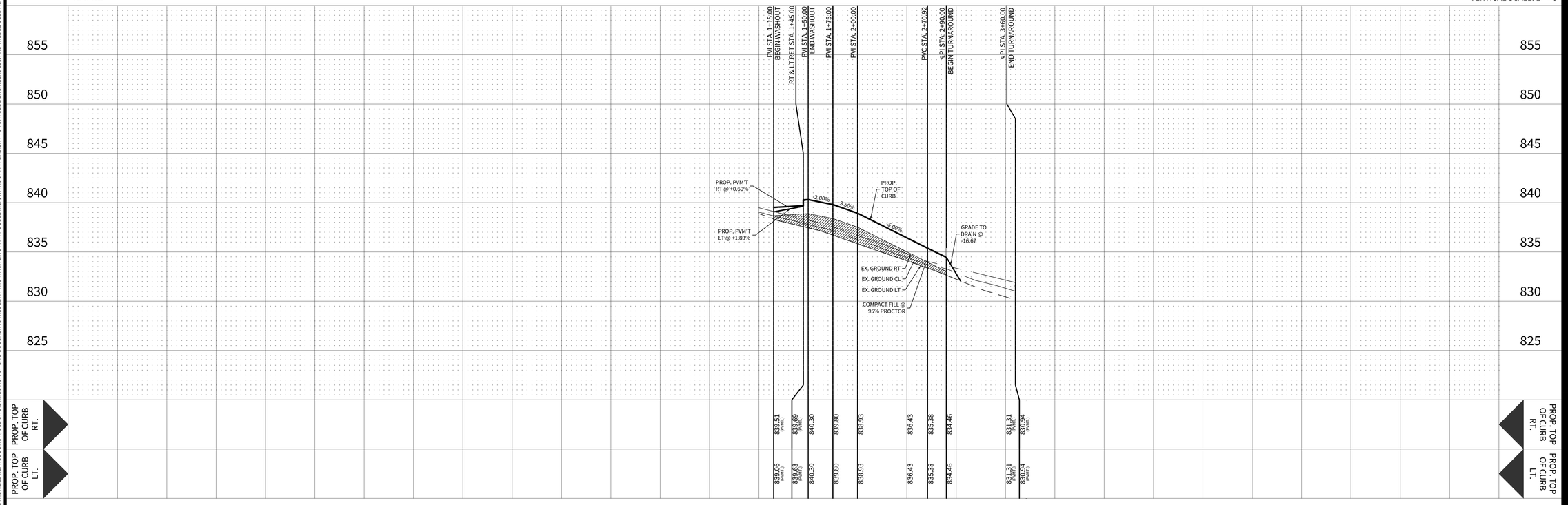
XXX.XX — CURB RETURN ELEVATION / TOP OF CURB



TORINO WAY

STA. 1+00.00 TO STA. 3+60.00

HORIZONTAL SCALE: 1" = 50'
VERTICAL SCALE: 1" = 5'



CUDEENGINEERS.COM

4122 Pond Hill Road, Suite 101
San Antonio, Texas 78231
P:(210) 681.2951 F: (210) 523.7112

CONTESSA SUBDIVISION
UNIT 1

STREET PLAN & PROFILE - TORINO WAY

DATE
06/09/2025

PROJECT NO.
04343.002

DRAWN BY
CG/JG/LJ/TCD

CHECKED BY
XV/AL

REVISIONS

DATE	
A	
1.	
2.	
3.	
4.	
5.	
6.	
7.	
8.	
9.	

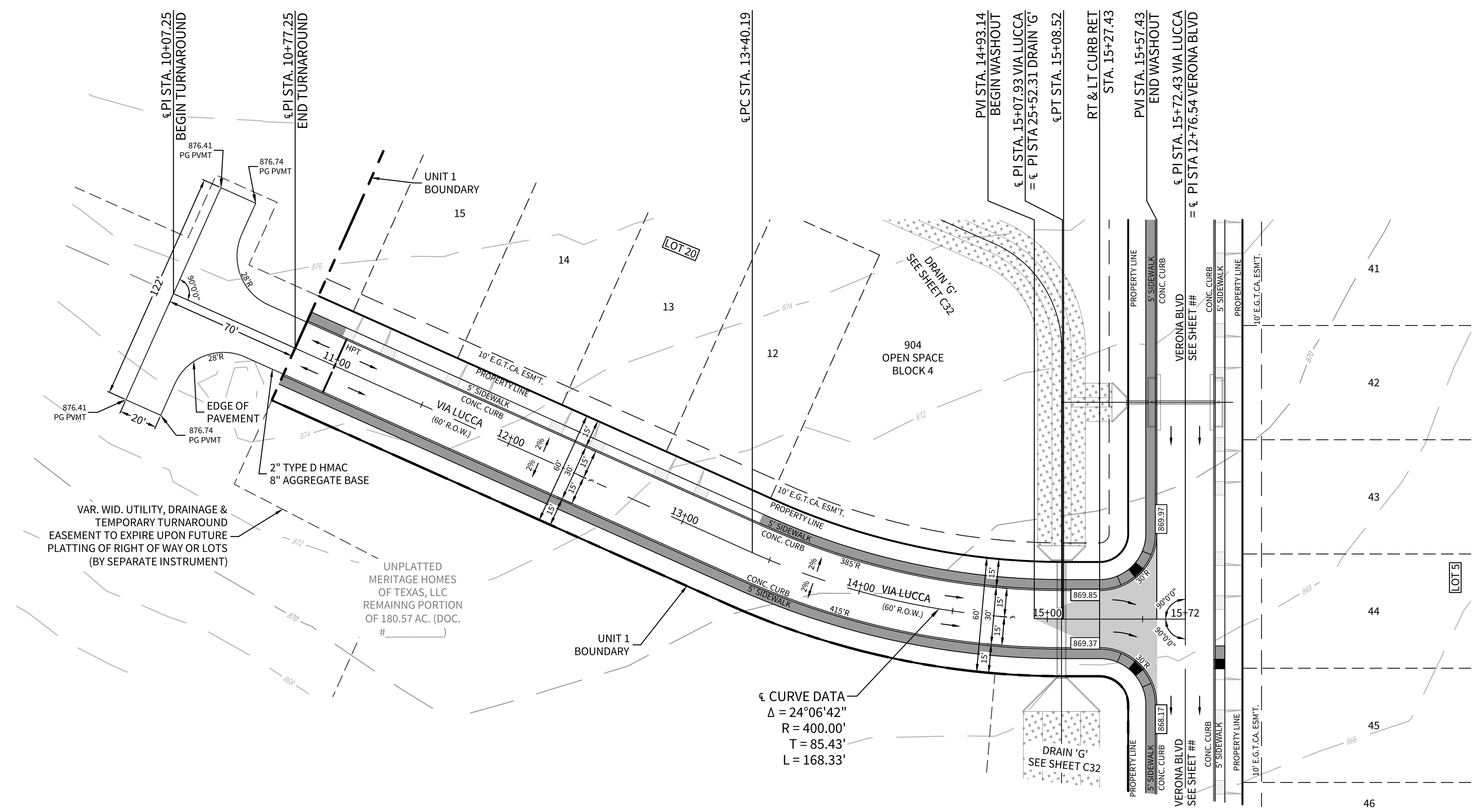
THIS DOCUMENT IS RELEASED FOR THE PURPOSE OF INTERIM REVIEW ONLY UNDER THE AUTHORITY OF JAVIER CASTELLO, P.E.#122170
06/09/2025
IT IS NOT TO BE USED FOR CONSTRUCTION, BIDDING, OR PERMITTING PURPOSES.

CUDE ENGINEERS
TBPE No. 455
TBPLS No. 10048500

C11

CUDEENGINEERS.COM

REPRODUCTION OF THE ORIGINAL SIGNED AND SEALED PLAN AND/OR ELECTRONIC MEDIA MAY HAVE BEEN INADVERTENTLY ALTERED. CONTRACTOR IS RESPONSIBLE FOR VERIFYING THE SCALE OF THE DOCUMENT AND CONTACTING CUDE ENGINEERS TO VERIFY DISCREPANCIES PRIOR TO CONSTRUCTION.

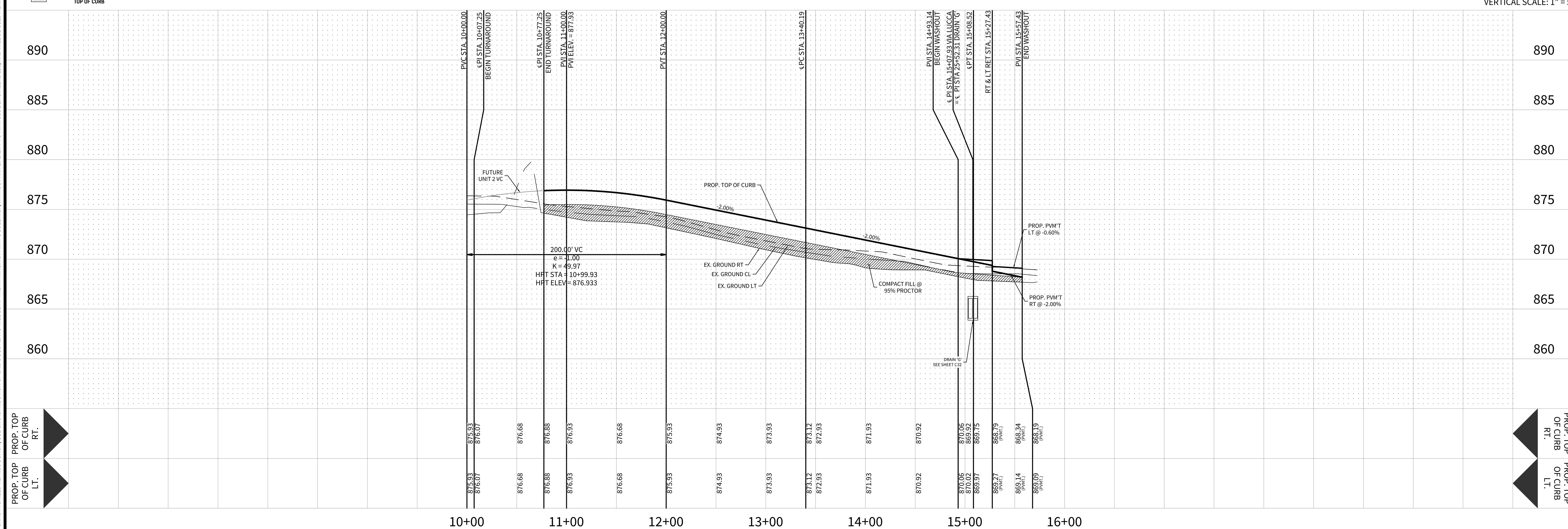


SCALE: 1"=50'

VIA LUCCA

STA. 10+07.25 TO END

HORIZONTAL SCALE: 1" = 50'
VERTICAL SCALE: 1" = 5'



LEGEND

- PAVEMENT GUTTER LINE
- CONDO LINE
- DRIVEWAY TO BE BUILT WITH HOMEBUILDING
- STREET WASHOUT – SEE DETAIL SHEET C16
- SIDEWALK TO BE CONSTRUCTED WITH INFRASTRUCTURE
- ADA SIDEWALK CURB RAMP – SEE DETAIL SHEET C17

ONLY ADA RAMPS WITH A 900 SERIES OPEN SPACE WILL BE BUILT WITH INFRASTRUCTURE

- XXX.XX CURB RETURN ELEVATION TOP OF CURB

© 2025 M.W. CUDE ENGINEERS LLC - THIS DOCUMENT, ANY PORTION THEREOF, AND ANY ASSOCIATED COPYRIGHTS SHALL REMAIN THE PROPERTY OF M.W. CUDE ENGINEERS LLC. THIS DOCUMENT MAY NOT BE REPRODUCED, USED, OR DISTRIBUTED IN ANY FORM OR BY ANY MEANS TO ANYONE FOR ANY OTHER ENDEAVOR WITHOUT THE PRIOR WRITTEN CONSENT OF, AND ADAPTATION BY, M.W. CUDE ENGINEERS LLC. THIS DOCUMENT IS NOT INTENDED OR REPRESENTED TO BE SUITABLE FOR USE OTHER THAN AS ORIGINALLY INTENDED BY M.W. CUDE ENGINEERS LLC AND ANY UNAUTHORIZED REPRODUCTION, USE OR DISTRIBUTION OF SAID DOCUMENTS WILL BE AT THE INFRINGING PARTY'S SOLE RISK, WITHOUT ANY LIABILITY TO M.W. CUDE ENGINEERS LLC, AND WILL BE USED AGAINST ANY AND ALL PARTIES TO THE FULLEST EXTENT PERMITTED BY LAW.

CUDEENGINEERS.COM
CUDE ENGINEERS EST. 1980
4122 Pond Hill Road, Suite 101
San Antonio, Texas 78231
P:(210) 681.2951 F: (210) 523.7112

CONTESSA SUBDIVISION UNIT 1

STEET PLAN & PROFILE - VIA LUCCA

DATE 06/09/2025
PROJECT NO. 04343.002
DRAWN BY CG/JG/LJ/TCD
CHECKED BY XV/AL

REVISIONS | **DATE**
1. 2. 3. 4. 5. 6. 7. 8. 9.

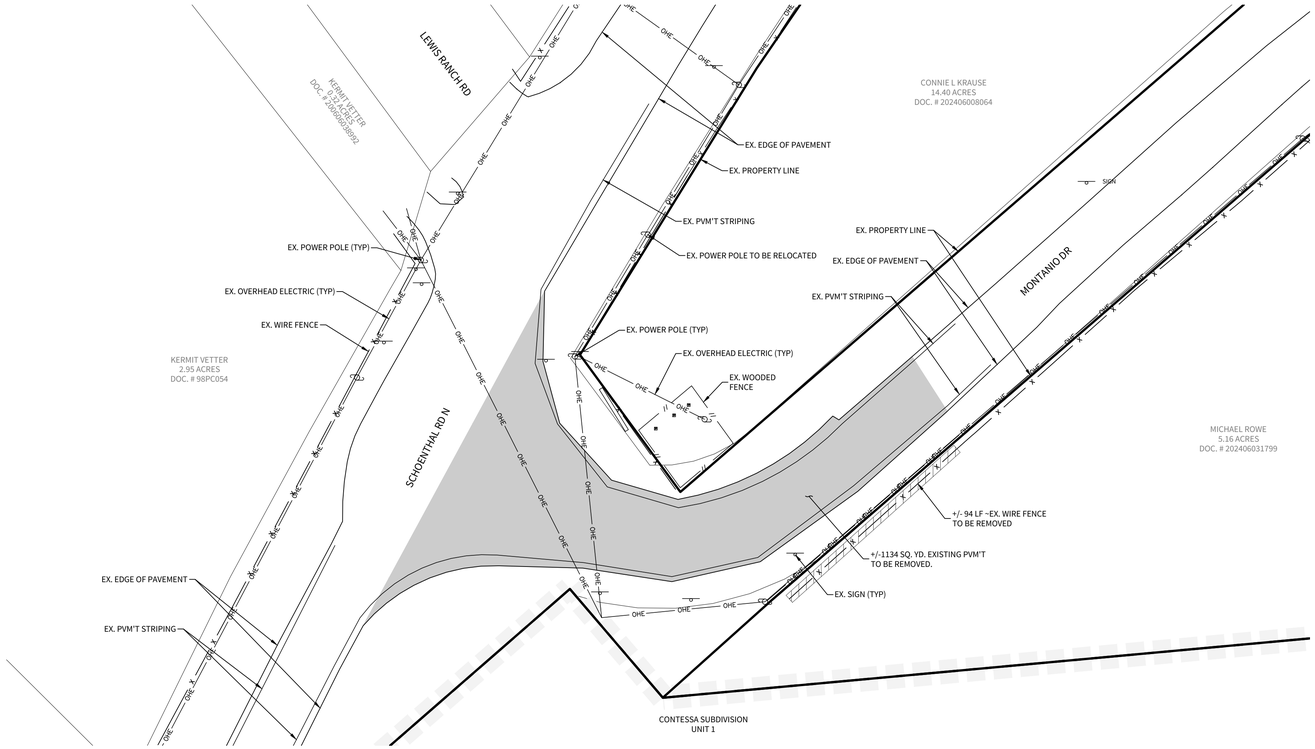
THIS DOCUMENT IS RELEASED FOR THE PURPOSE OF INTERIM REVIEW ONLY UNDER THE AUTHORITY OF JAVIER CASTELLO, P.E.#122170
06/09/2025
IT IS NOT TO BE USED FOR CONSTRUCTION, BIDDING, OR PERMITTING PURPOSES.

CUDE ENGINEERS
TBPE No. 455
TBPLS No. 10048500

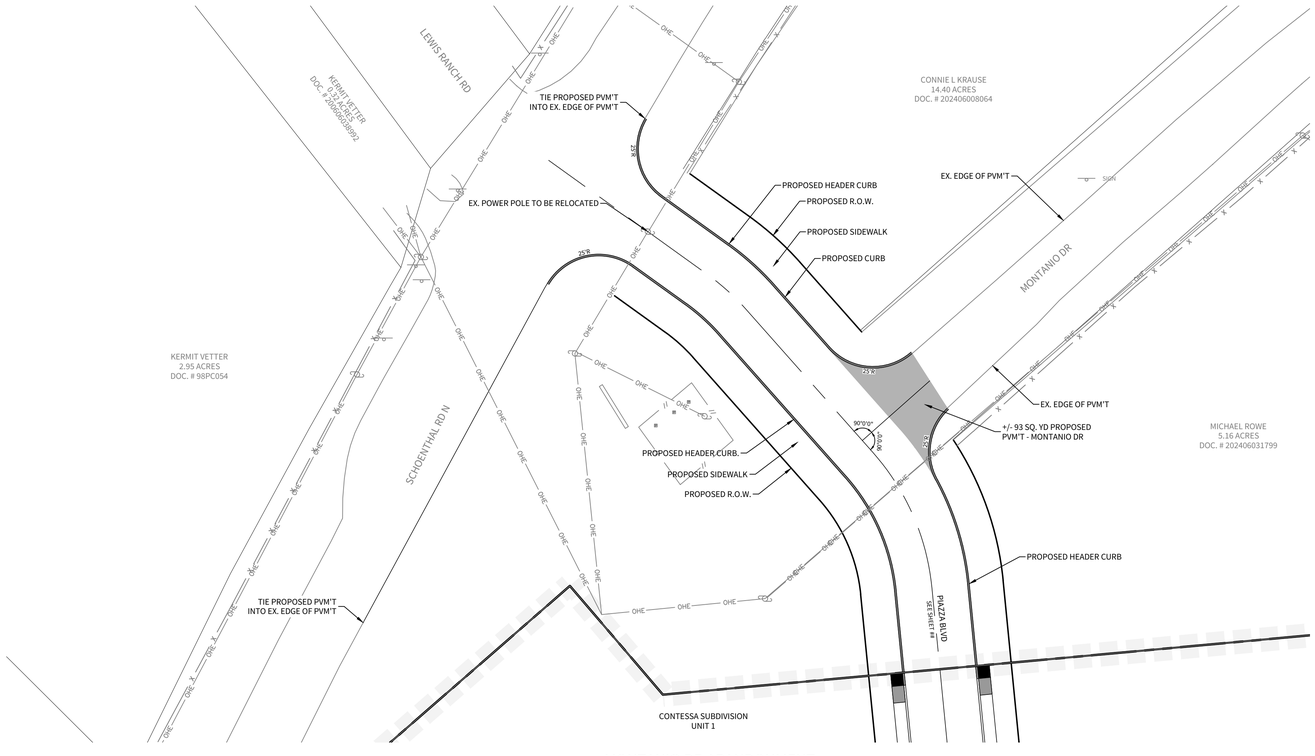
C12

REPRODUCTION OF THE ORIGINAL SIGNED AND SEALED PLAN AND/OR ELECTRONIC MEDIA MAY HAVE BEEN INADVERTENTLY ALTERED. CONTRACTOR IS RESPONSIBLE FOR VERIFYING THE SCALE OF THE DOCUMENT AND CONTACTING CUDE ENGINEERS TO VERIFY DISCREPANCIES PRIOR TO CONSTRUCTION.

P:\04343\002\2-DWG\4-Plans\C12 STEET PLAN & PROFILE - VIA LUCCA.dwg 2025/06/09 3:40pm jochoa



MONTANIO DR DEMOLITION PLAN



MONTANIO DR ABANDONMENT
PROPOSED CONDITIONS

LEGEND

- PROPERTY LINE
- EXISTING LOT LINE
- EXISTING EDGE OF PVM'T
- EXISTING OVERHEAD ELEC.
- EXISTING WIRE FENCE
- EXISTING SIGN
- EXISTING POWER POLE
- EXISTING PVM'T TO BE ABANDONED

SCALE: 1"=30'
30 15 0 30

LEGEND

- PROPERTY LINE
- EXISTING LOT LINE
- EXISTING EDGE OF PVM'T
- EXISTING OVERHEAD ELEC.
- EXISTING WIRE FENCE
- EXISTING SIGN
- EXISTING POWER POLE
- PROPOSED R.O.W.
- PROPOSED CURB & SIDEWALK
- PROPOSED EDGE OF PVM'T
- PROPOSED PEDESTRIAN RAMP

CUDEENGINEERS.COM
CUDE ENGINEERS
4122 Pond Hill Road, Suite 101
San Antonio, Texas 78231
P:(210) 681.2951 F: (210) 523.7112

CONTESSA SUBDIVISION UNIT 1

MONTANIO DR ABANDONMENT PLAN

DATE
06/09/2025

PROJECT NO.
04343.002

DRAWN BY
CG/JG/LJ/TCD

CHECKED BY
XV/AL

REVISIONS

DATE	A	1	2	3	4	5	6	7	8	9

THIS DOCUMENT IS RELEASED FOR THE PURPOSE OF INTERIM REVIEW ONLY UNDER THE AUTHORITY OF JAVIER CASTELLO, P.E. #122170
06/09/2025
IT IS NOT TO BE USED FOR CONSTRUCTION, BIDDING, OR PERMITTING PURPOSES.

CUDE ENGINEERS
TBPE No. 455
TBPLS No. 10048500

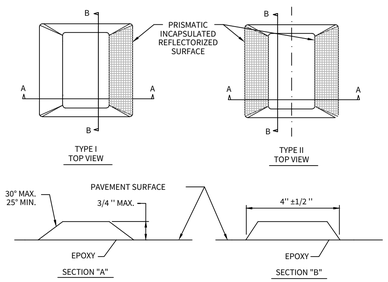
C13

CUDEENGINEERS.COM

© 2025 M.W. CUDE ENGINEERS LLC. THIS DOCUMENT, ANY PORTION THEREOF, AND ANY ASSOCIATED COPYRIGHTS SHALL REMAIN THE PROPERTY OF M.W. CUDE ENGINEERS LLC. THIS DOCUMENT MAY NOT BE REPRODUCED, USED, OR DISTRIBUTED IN ANY FORM OR BY ANY MEANS TO ANYONE FOR ANY OTHER ENDEAVOR WITHOUT THE PRIOR WRITTEN CONSENT, AND ADAPTATION BY, M.W. CUDE ENGINEERS LLC. THIS DOCUMENT IS NOT INTENDED OR REPRESENTED TO BE SUITABLE FOR USE OTHER THAN AS ORIGINALLY INTENDED BY M.W. CUDE ENGINEERS LLC. ANY USE OF THIS DOCUMENT FOR ANY OTHER PURPOSE IS AT THE USER'S SOLE RISK AND WITHOUT ANY LIABILITY TO M.W. CUDE ENGINEERS LLC. AND USER AGREES TO INDEMNIFY M.W. CUDE ENGINEERS LLC. AND ITS AFFILIATES FROM AND AGAINST ANY AND ALL CLAIMS, DAMAGES, AND LIABILITIES ARISING FROM OR RELATED TO ANY UNAUTHORIZED REPRODUCTION, USE, OR DISTRIBUTION OF THIS DOCUMENT.

REPRODUCTION OF THE ORIGINAL SIGNED AND SEALED PLAN AND/OR ELECTRONIC MEDIA MAY HAVE BEEN INADVERTENTLY ALTERED. CONTRACTOR IS RESPONSIBLE FOR VERIFYING THE SCALE OF THE DOCUMENT AND CONTACTING CUDE ENGINEERS TO VERIFY DISCREPANCIES PRIOR TO CONSTRUCTION.

P:\04343\002\2-DWG\4 Plan\C13 MONTANIO DR ABANDONMENT PLAN.dwg - 2025/06/09 9:43pm jackha



PAVEMENT REFLECTORS DETAIL

N.T.S.

1) REFLECTORIZED BLUE - FIRE HYDRANT

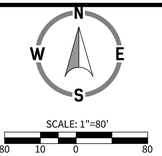
2) ADHENSIVE SHALL BE APPLIED IN SUFFICIENT TO ENSURE THE FOLLOWING:
   a) 100 PERCENT OF THE BONDING AREA OF RAISED PAVEMENT MARKERS SHALL BE IN CONTACT WITH THE ADHESIVE.
   b) RAISED PAVEMENT MARKERS SHALL NOT BE IN CONTACT WITH THE PAVEMENT SURFACE, BUT SHALL BE SEATED ON A CONTINUOUS LAYER OF ADHESIVE.
   c) BITUMINOUS ADHESIVE FOR MARKERS ON BITUMIOUS PAVEMENTS. EPOXY ADHENSIVE FOR MARKERS ON PORTLAND CEMENT CONCRETE PAVEMENTS. EPOXY ADHESIVE SHALL BE MACHINE MIXED.

3) RAISED PAVEMENT MARKERS SHALL BE FREE OF RUST, SCALE, DIRT, OIL, GREASE, MOISTURE, OR CONTAMINATES WHICH MIGHT ADVERSELY AFFECT THE ADHESIVE BOND. ADHESIVE OR ANY OTHER MATERIAL THAT IMPAIRS THE FUNCTIONAL REFLECTIVITY WILL NOT BE ACCEPTABLE.

4) PLACEMENT OF RAISED PAVEMENT MARKERS SHALL BE 4 FEET OFF STREET CENTELINE TOWARD ITEM MARKED.

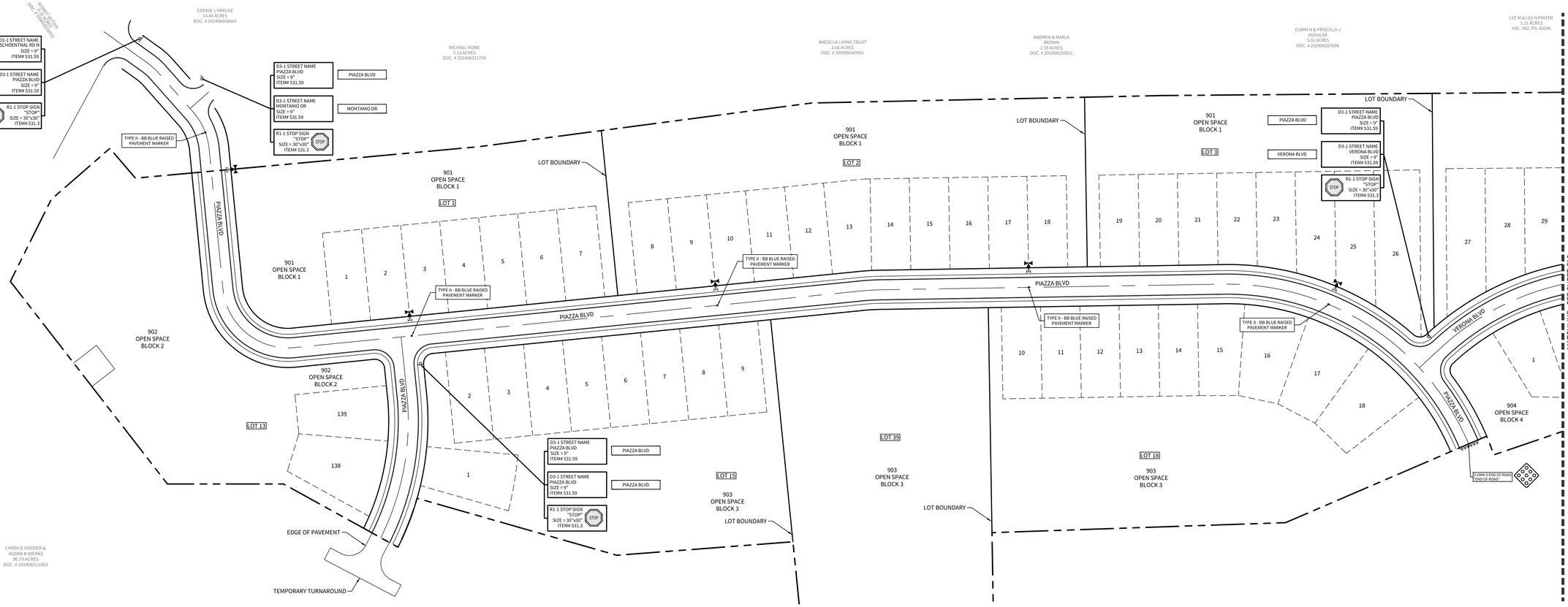
SIGNING AND PAVEMENT MARKING PLAN NOTES:

1. COMAL COUNTY WILL INSTALL COUNTY ROAD SIGNS AND INVOICE THE OWNER. THE CONTRACTOR IS TO INSTALL ALL TxDOT SIGNS AND PAVEMENT MARKINGS. ALL ROAD SIGNS AND PAVEMENT MARKINGS SHALL BE INSTALLED IN ACCORDANCE WITH THE APPROVED ENGINEERING PLANS. THE COUNTY WILL INSPECT ALL SIGNS AT FINAL INSPECTION.
2. THE CONTRACTOR SHALL INSTALL ALL PAVEMENT MARKINGS IN ACCORDANCE WITH APPROVED ENGINEERING PLANS. THE CONTRACTOR SHALL NOTIFY THE COUNTY AT LEAST 24 HOURS PRIOR TO THE INSTALLATION OF ALL SEALER AND FINAL MARKINGS. THE COUNTY WILL INSPECT ALL MARKINGS AT FINAL APPLICATION.



CONTESSA UNIT 1
SIGN AND PAVEMENT MARKING QUANTITIES

ITEM	DESCRIPTION	UNIT	QUANTITY
1	INSTALL SIGN POLE WITH STREET NAMES, BLOCK NUMBERS, AND STOP SIGN	EA.	7
2	RAISED PAVEMENT MARKER, TYPE II A-A (BLUE)	EA.	13
3	INSTALL SIGN POLE WITH "END OF ROAD" 3-OM4-3	EA.	2



© 2025 M.W. CUDE ENGINEERS LLC - THIS DOCUMENT, ANY PORTION THEREOF, AND ANY ASSOCIATED COPYRIGHTS SHALL REMAIN THE PROPERTY OF M.W. CUDE ENGINEERS LLC. THIS DOCUMENT MAY NOT BE REPRODUCED, USED, OR DISTRIBUTED IN ANY FORM OR BY ANY MEANS TO ANYONE OTHER THAN AS ORIGINALLY INTENDED BY M.W. CUDE ENGINEERS LLC. THIS DOCUMENT IS NOT INTENDED OR REPRESENTED TO BE SUITABLE FOR USE OTHER THAN A FOR ANY OTHER ENDEAVOR WITHOUT THE PRIOR WRITTEN CONSENT OF, AND ADAPTATION BY, M.W. CUDE ENGINEERS LLC. THIS DOCUMENT IS NOT INTENDED OR REPRESENTED TO BE SUITABLE FOR USE OTHER THAN A AS-BUILT SURVEY. ANY UNAUTHORIZED REPRODUCTION, USE OR DISTRIBUTION OF SAID DOCUMENTS SHALL BE AT THE WRONGFUL PARTY'S SOLE RISK, WITHOUT ANY LIABILITY TO M.W. CUDE ENGINEERS LLC AND WILL BE USED AGAINST ANY WRONGFUL PARTY.

CUDEENGINEERS.COM

4122 Pond Hill Road, Suite 101
San Antonio, Texas 78231
P:(210) 681.2951 F: (210) 523.7112

CONTESSA SUBDIVISION UNIT 1

TRAFFIC SIGNAGE PLAN

DATE
06/09/2025

PROJECT NO.
04343.002

DRAWN BY
CG/JG/LJ/TCD

CHECKED BY
XV/AL

REVISIONS

DATE	1	2	3	4	5	6	7	8	9
A									

THIS DOCUMENT IS RELEASED FOR THE PURPOSE OF INTERIM REVIEW ONLY UNDER THE AUTHORITY OF JAVIER CASTELLO, P.E.#122170
06/09/2025
IT IS NOT TO BE USED FOR CONSTRUCTION, BIDDING, OR PERMITTING PURPOSES.

CUDE ENGINEERS
TBPE No. 455
TBPLS No. 10048500

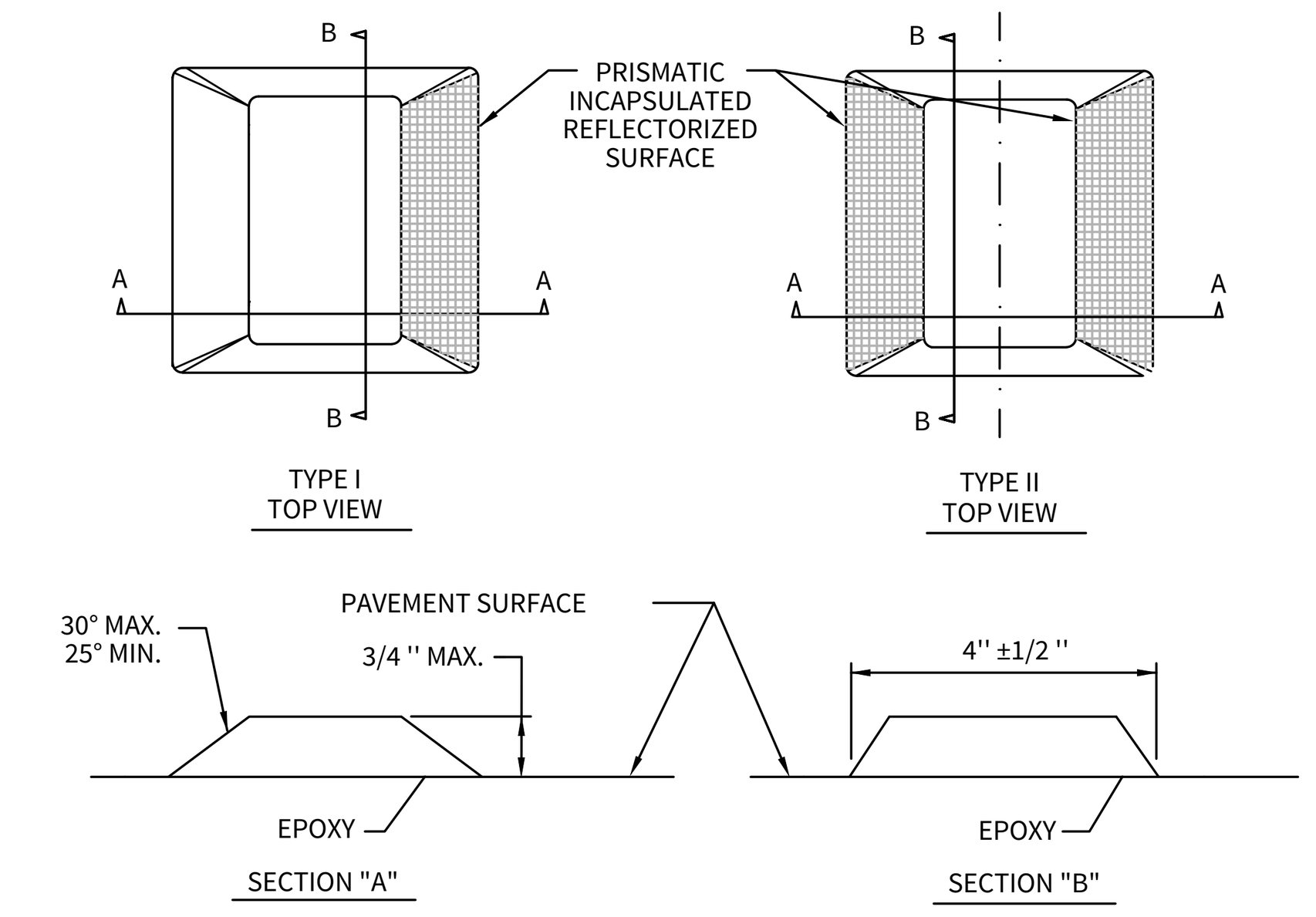
C14

P:\04343002\2-DWG\4-Plots\13-TRAFFIC SIGNAGE PLAN.dwg 10/25/2025 3:14pm joshua

REPRODUCTION OF THE ORIGINAL SIGNED AND SEALED PLAN AND/OR ELECTRONIC MEDIA MAY HAVE BEEN INADVERTENTLY ALTERED. CONTRACTOR IS RESPONSIBLE FOR VERIFYING THE SCALE OF THE DOCUMENT AND CONTACTING CUDE ENGINEERS TO VERIFY DISCREPANCIES PRIOR TO CONSTRUCTION.

SIGNING AND PAVEMENT MARKING PLAN NOTES:

1. COMAL COUNTY WILL INSTALL COUNTY ROAD SIGNS AND INVOICE THE OWNER. THE CONTRACTOR IS TO INSTALL ALL TxDOT SIGNS AND PAVEMENT MARKINGS. ALL ROAD SIGNS AND PAVEMENT MARKINGS SHALL BE INSTALLED IN ACCORDANCE WITH THE APPROVED ENGINEERING PLANS. THE COUNTY WILL INSPECT ALL SIGNS AT FINAL INSPECTION.
2. THE CONTRACTOR SHALL INSTALL ALL PAVEMENT MARKINGS IN ACCORDANCE WITH APPROVED ENGINEERING PLANS. THE CONTRACTOR SHALL NOTIFY THE COUNTY AT LEAST 24 HOURS PRIOR TO THE INSTALLATION OF ALL SEALER AND FINAL MARKINGS. THE COUNTY WILL INSPECT ALL MARKINGS AT FINAL APPLICATION.



PAVEMENT REFLECTORS DETAIL

N.T.S.

1) REFLECTORIZED BLUE - FIRE HYDRANT

2) ADHENSIVE SHALL BE APPLIED IN SUFFICIENT TO ENSURE THE FOLLOWING:
a) 100 PERCENT OF THE BONDING AREA OF RAISED PAVEMENT MARKERS SHALL BE IN CONTACT WITH THE ADHESIVE.
b) RAISED PAVEMENT MARKERS SHALL NOT BE IN CONTACT WITH THE PAVEMENT SURFACE, BUT SHALL BE SEATED ON A CONTINUOUS LAYER OF ADHESIVE.
c) BITUMINOUS ADHESIVE FOR MARKERS ON BITUMIOUS PAVEMENTS. EPOXY ADHENSIVE FOR MARKERS ON PORTLAND CEMENT CONCRETE PAVEMENTS. EPOXY ADHESIVE SHALL BE MACHINE MIXED.

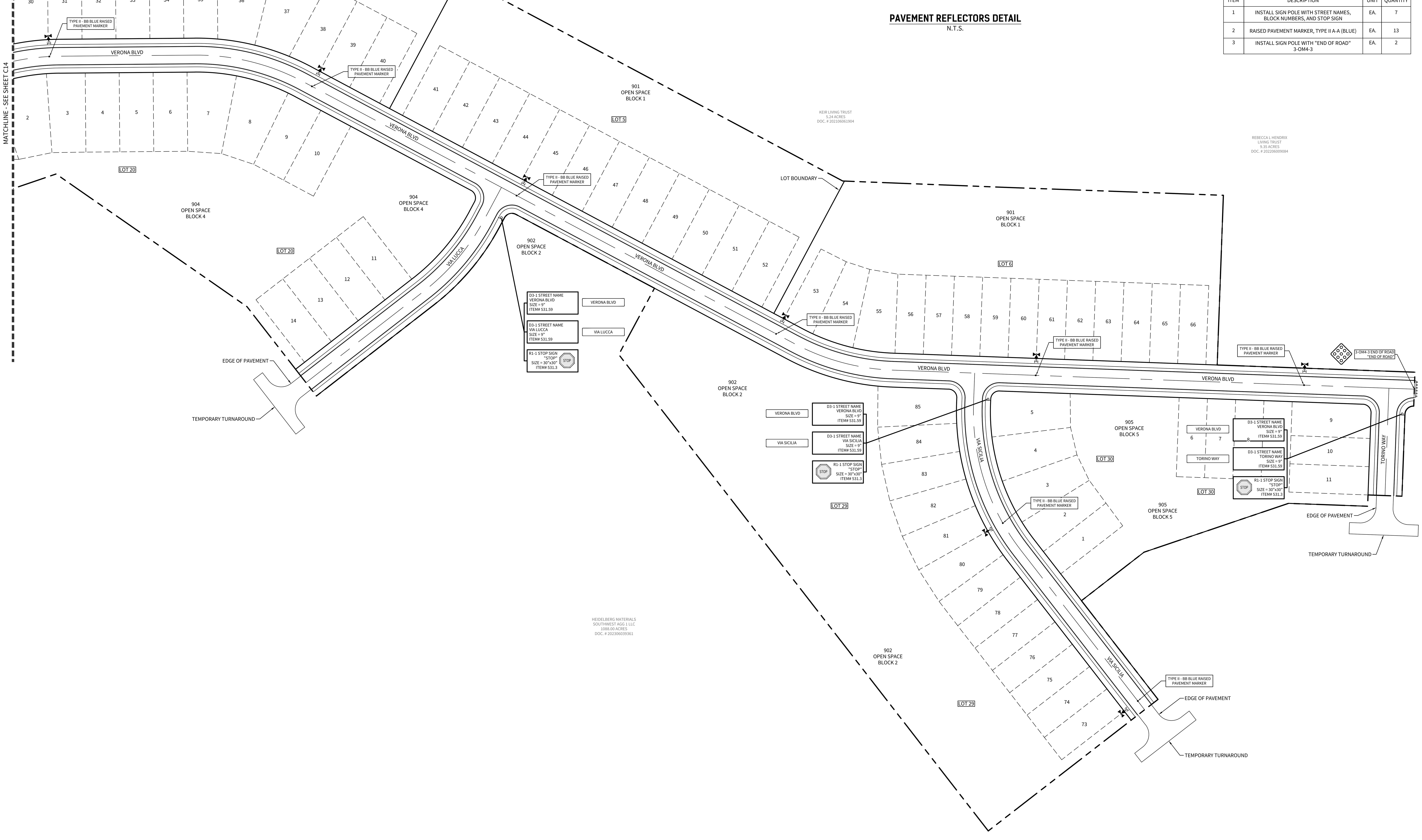
3) RAISED PAVEMENT MARKERS SHALL BE FREE OF RUST, SCALE, DIRT, OIL, GREASE, MOISTURE, OR CONTAMINATES WHICH MIGHT ADVERSELY AFFECT THE ADHESIVE BOND. ADHESIVE OR ANY OTHER MATERIAL THAT IMPAIRS THE FUNCTIONAL REFLECTIVITY WILL NOT BE ACCEPTABLE.

4) PLACEMENT OF RAISED PAVEMENT MARKERS SHALL BE 4 FEET OFF STREET CENTELINE TOWARD ITEM MARKED.

SCALE: 1"=80'

CONTESSA UNIT 1
SIGN AND PAVEMENT MARKING QUANTITIES

ITEM	DESCRIPTION	UNIT	QUANTITY
1	INSTALL SIGN POLE WITH STREET NAMES, BLOCK NUMBERS, AND STOP SIGN	EA.	7
2	RAISED PAVEMENT MARKER, TYPE II A-A (BLUE)	EA.	13
3	INSTALL SIGN POLE WITH "END OF ROAD" 3-OM4-3	EA.	2



CUDEENGINEERS.COM
CUDE ENGINEERS EST. 1980
4122 Pond Hill Road, Suite 101
San Antonio, Texas 78231
P:(210) 681.2951 F: (210) 523.7112

CONTESSA SUBDIVISION UNIT 1

TRAFFIC SIGNAGE PLAN

DATE
06/09/2025

PROJECT NO.
04343.002

DRAWN BY
CG/JG/LJ/TCD

CHECKED BY
XV/AL

REVISIONS

DATE

1. 2. 3. 4. 5. 6. 7. 8. 9.

THIS DOCUMENT IS RELEASED FOR THE PURPOSE OF INTERIM REVIEW ONLY UNDER THE AUTHORITY OF JAVIER CASTELLO, P.E.#122170
06/09/2025
IT IS NOT TO BE USED FOR CONSTRUCTION, BIDDING, OR PERMITTING PURPOSES.

CUDE ENGINEERS
TBPE No. 455
TBPLS No. 10048500

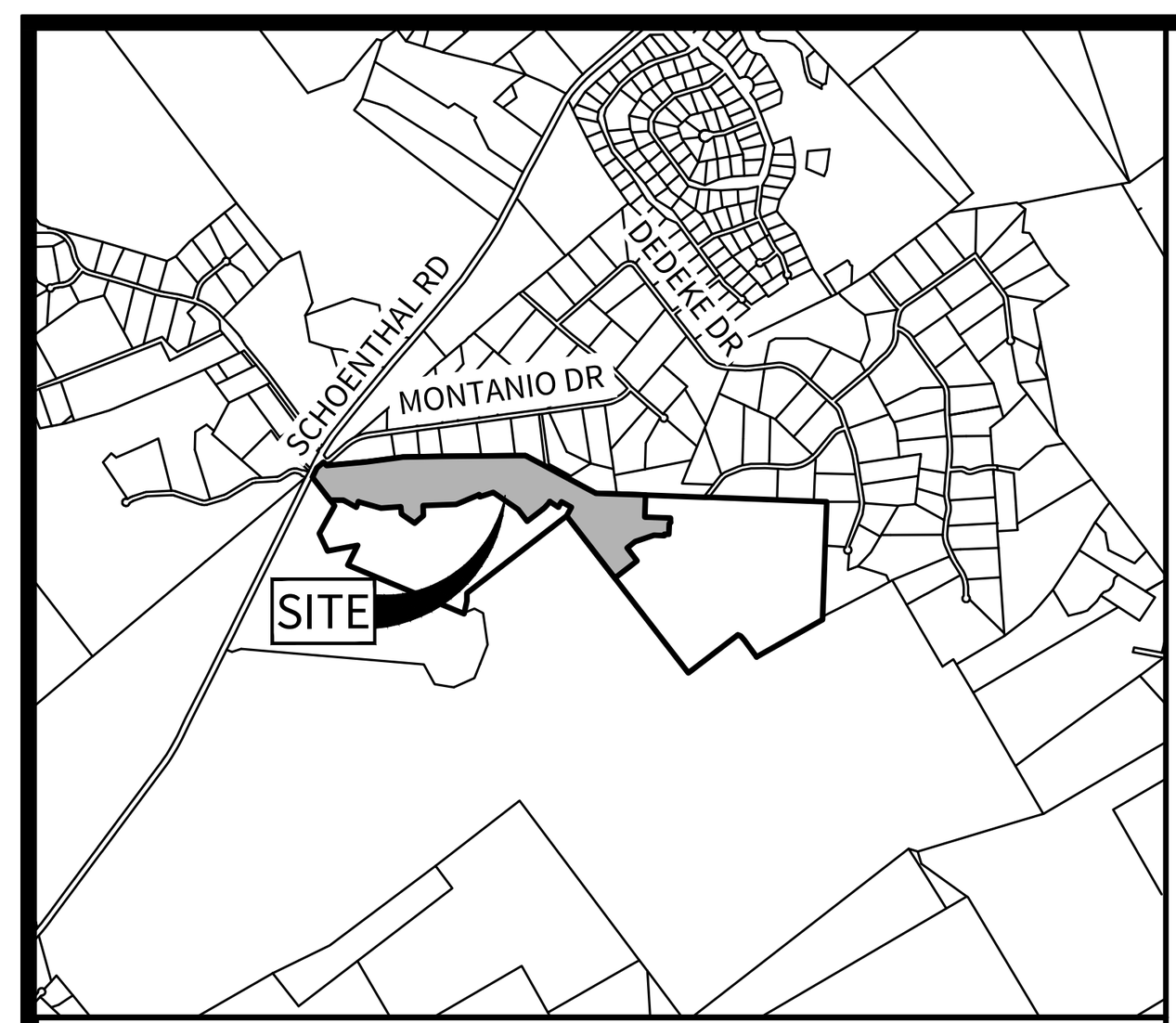
C15

CUDEENGINEERS.COM

© 2025 M.W. CUDE ENGINEERS LLC - THIS DOCUMENT, ANY PORTION THEREOF, AND ANY ASSOCIATED COPYRIGHTS SHALL REMAIN THE PROPERTY OF M.W. CUDE ENGINEERS LLC. THIS DOCUMENT MAY NOT BE REPRODUCED, USED, OR DISTRIBUTED IN ANY FORM OR BY ANY MEANS TO ANYONE FOR ANY OTHER ENDEAVOR WITHOUT THE PRIOR WRITTEN CONSENT OF, AND ADAPTATION BY, M.W. CUDE ENGINEERS LLC. THIS DOCUMENT IS NOT INTENDED OR REPRESENTED TO BE SUITABLE FOR USE OTHER THAN AS ORIGINALLY INTENDED BY M.W. CUDE ENGINEERS LLC AND ANY UNAUTHORIZED REPRODUCTION, USE OR DISTRIBUTION OF SAID DOCUMENTS WILL BE AT THE INFRINGING PARTY'S SOLE RISK, WITHOUT ANY LIABILITY TO M.W. CUDE ENGINEERS LLC, AND WILL BE USED AGAINST ANY AND ALL PARTIES TO THE FULLEST EXTENT PERMITTED BY LAW.

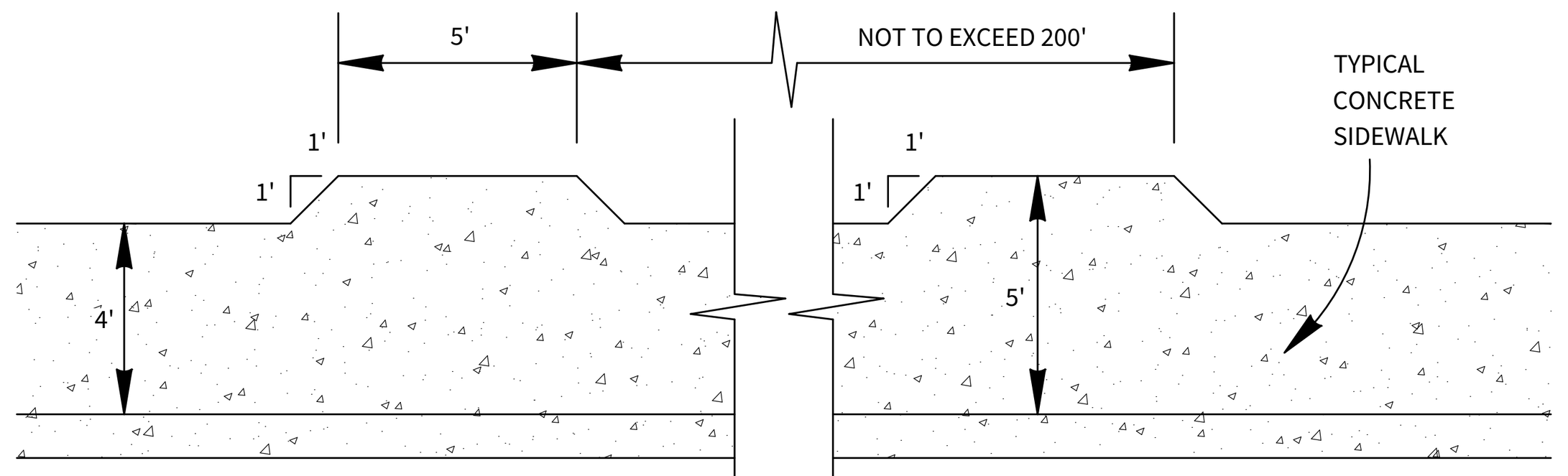
REPRODUCTION OF THE ORIGINAL SIGNED AND SEALED PLAN AND/OR ELECTRONIC MEDIA MAY HAVE BEEN INADVERTENTLY ALTERED. CONTRACTOR IS RESPONSIBLE FOR VERIFYING THE SCALE OF THE DOCUMENT AND CONTACTING CUDE ENGINEERS TO VERIFY DISCREPANCIES PRIOR TO CONSTRUCTION.

P:\04343\002\2-DWG\4-Plans\C15 TRAFFIC SIGNAGE PLAN.dwg 2025/06/09 3:41pm jochoa



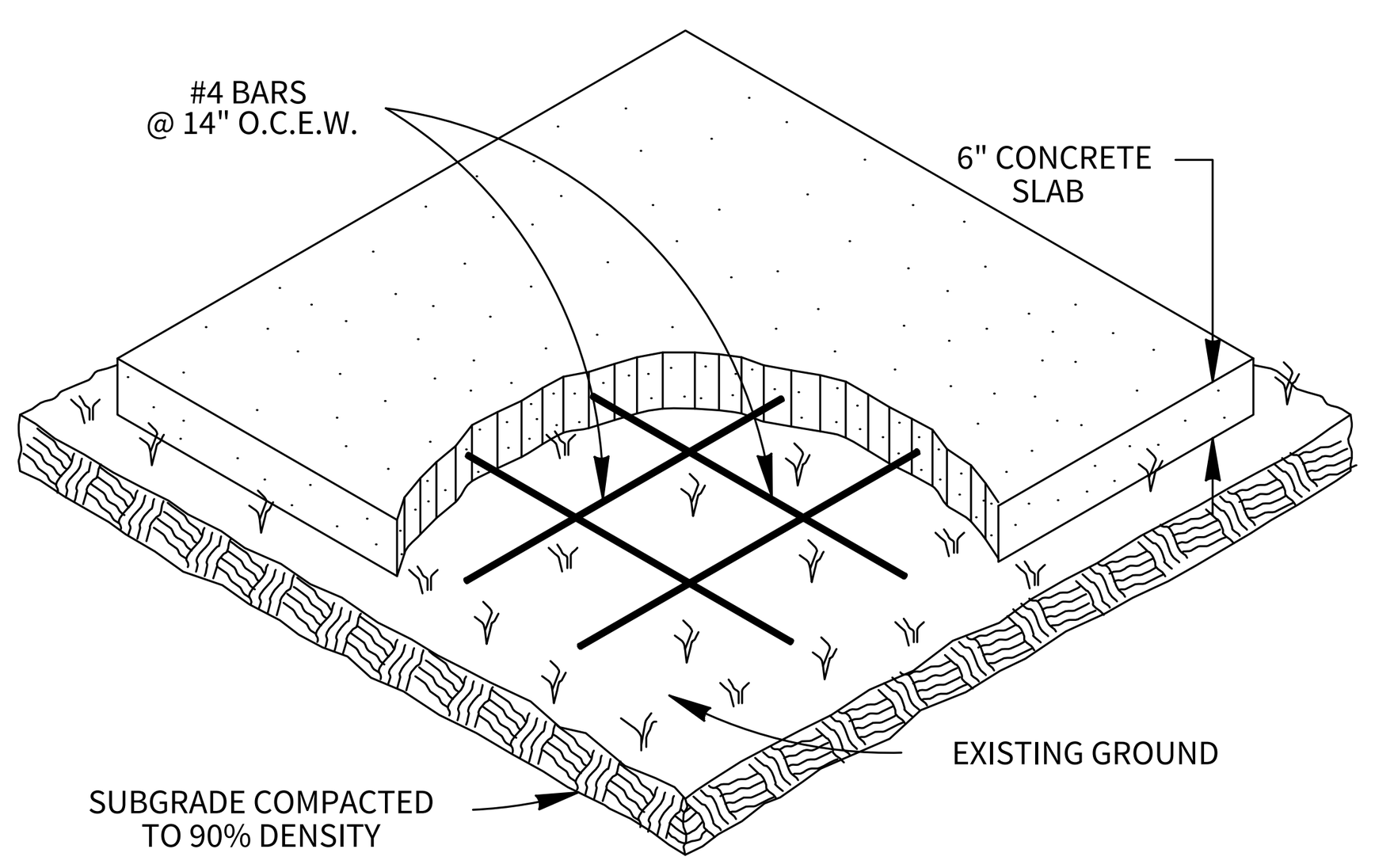
LOCATION MAP

N.T.S.



SIDEWALK PASSING SPACE

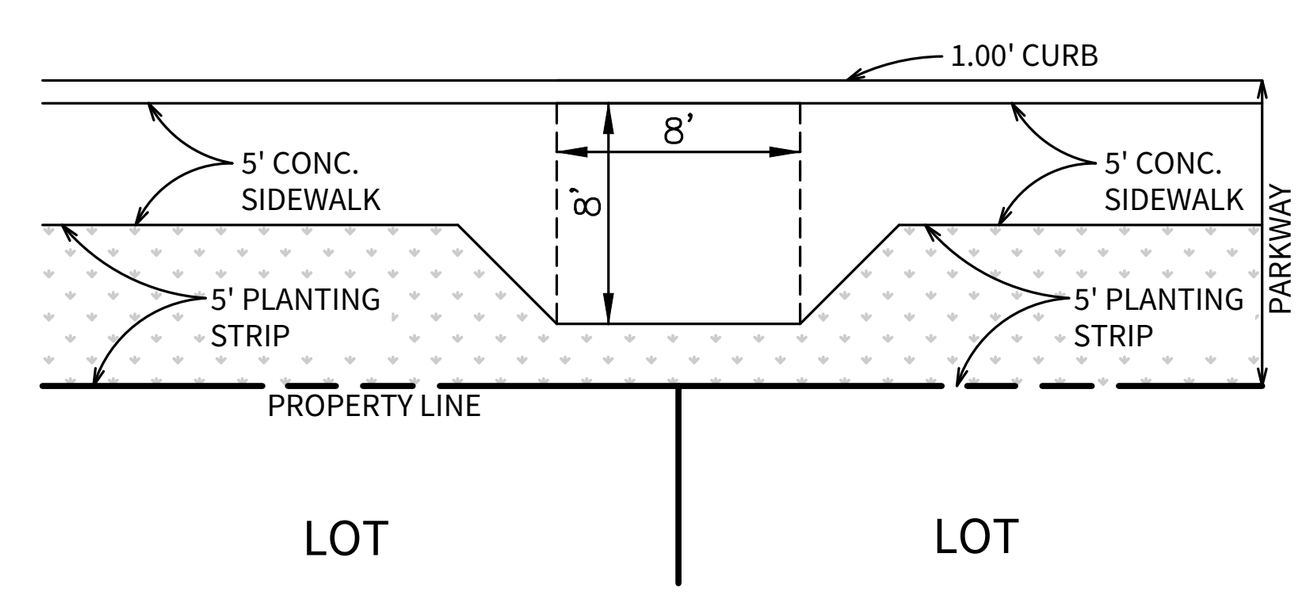
1. FOR LOCAL TYPE "A" STREETS, SIDEWALKS SHALL HAVE A MINIMUM UNOBSTRUCTED WIDTH OF 4' AND IF SEPARATED FROM THE CURB, THE SIDEWALK SHALL BE LOCATED A MINIMUM OF 3' FROM THE BACK OF CURB.
2. SIDEWALKS LESS THAN 5 FEET IN WIDTH SHALL BE PROVIDED WITH A PASSING SPACE AT A MAXIMUM SPACING OF 200 FEET.



MAIL BOX PAD NOTE:

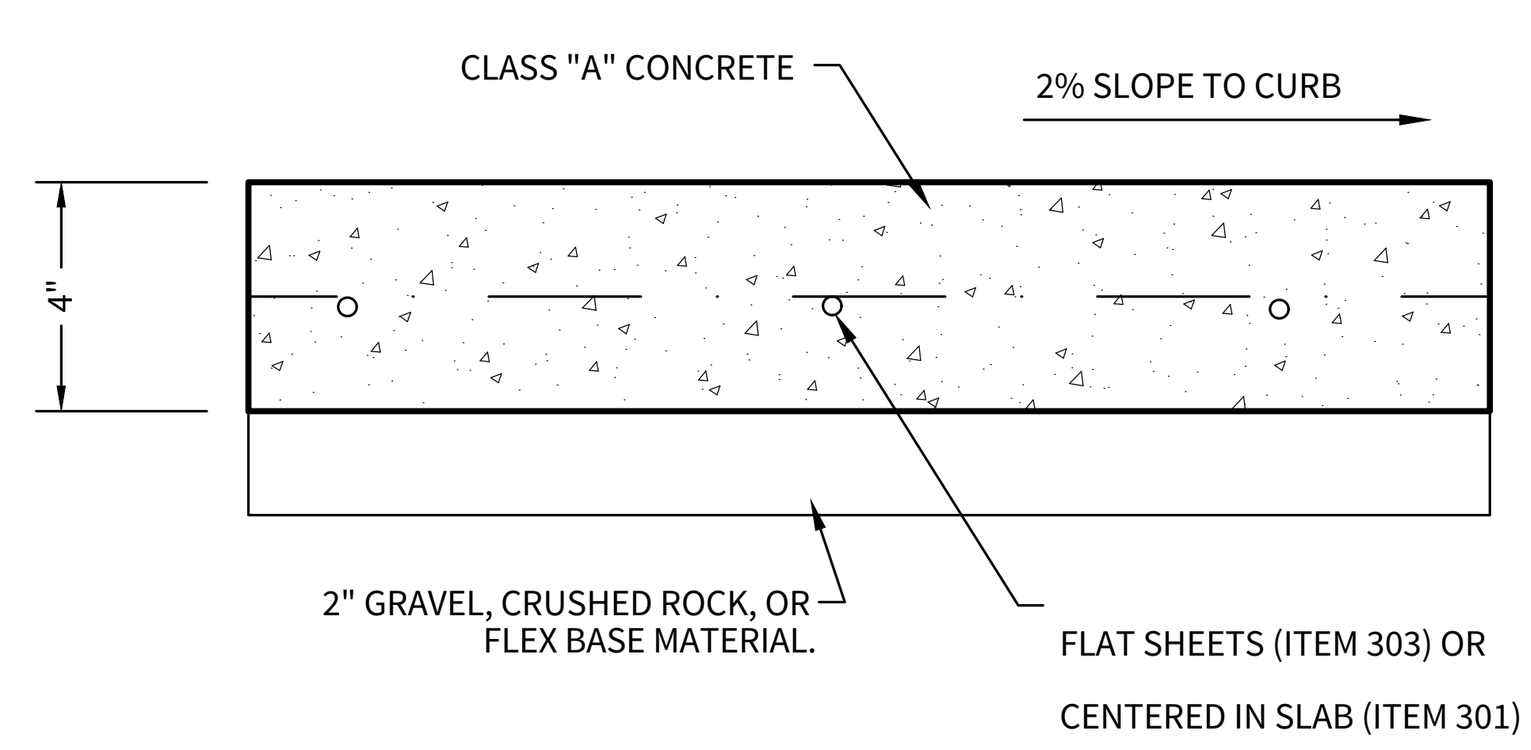
1. THE CONTRACTOR WILL CONSTRUCT SLABS FOR "TEMPORARY MAIL BOX COLLECTION PAD" FOR THE UNITED STATES POSTAL SERVICE WITH LOCATIONS AND SIZES SPECIFIED BY THE CITY ENGINEER DURING CONSTRUCTION.
2. THE CONSTRUCTION OF SLABS SHALL CONFORM TO ITEM 513 "REMOVING AND RELOCATING MAILBOXES".
3. PAYMENT WILL BE MADE UNDER ITEM 513.2 "COMMUNITY MAILBOX SLAB - PER SQUARE YARD".
4. UNIT PRICE WILL INCLUDE REMOVAL OF "TEMPORARY MAIL BOX COLLECTION PAD" SLABS AT THE END OF THE PROJECT. NO SEPARATE PAY ITEM.

COMMUNITY MAIL BOX SLAB

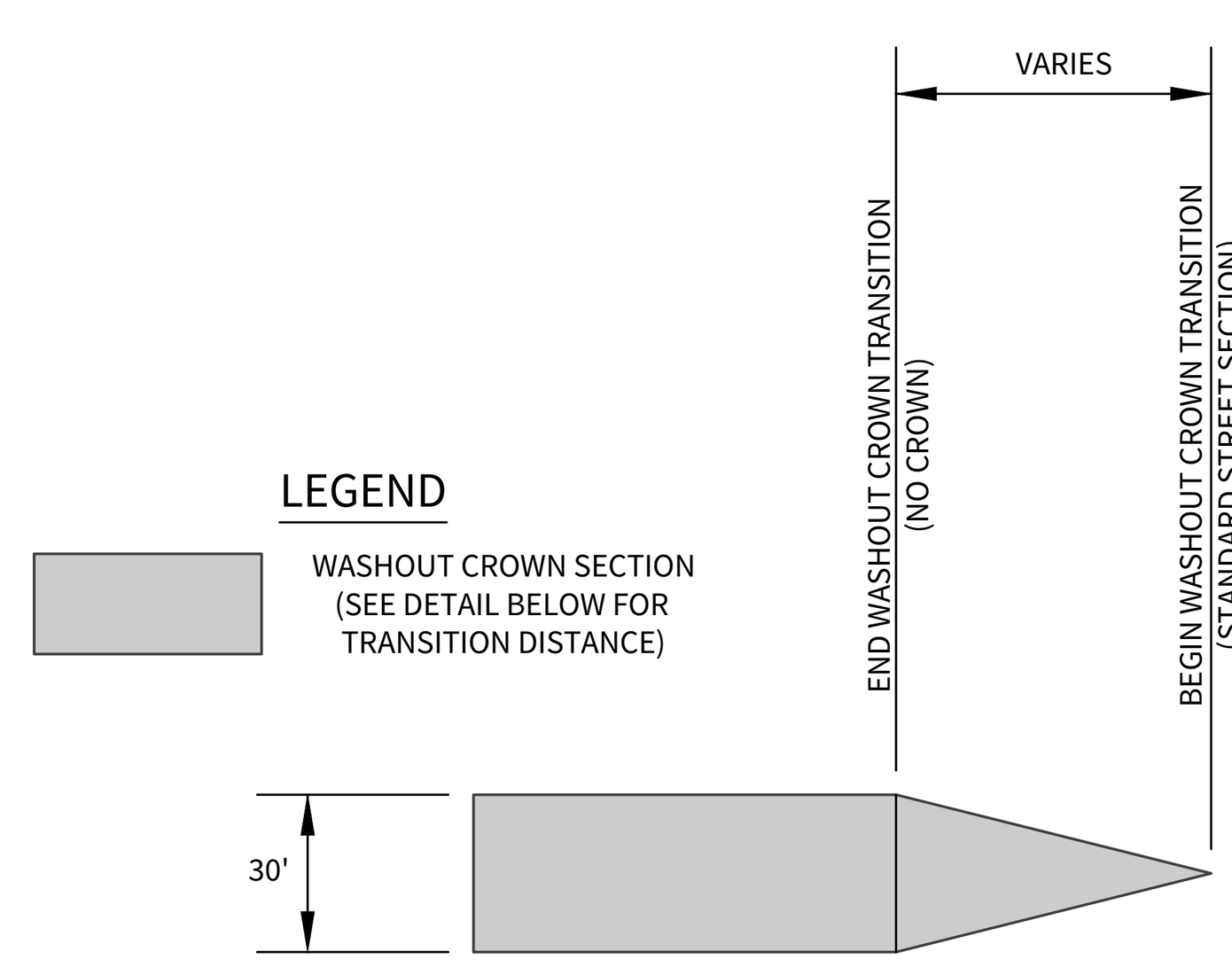


MAILBOX PAD DETAIL

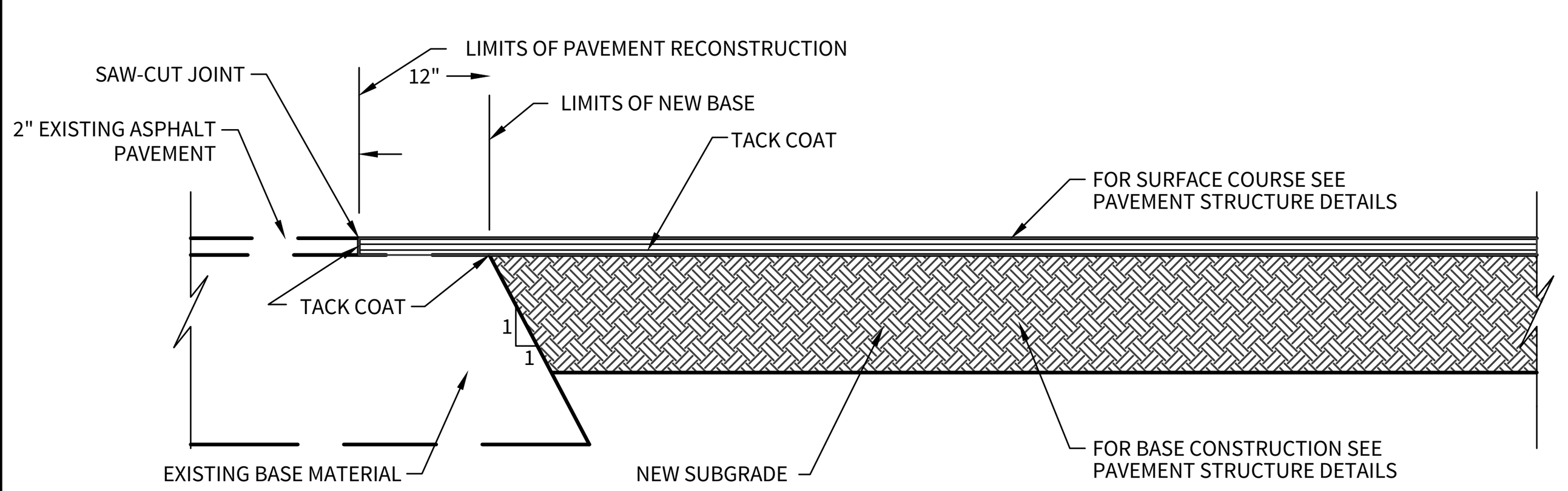
N.T.S.



CONCRETE SIDEWALK

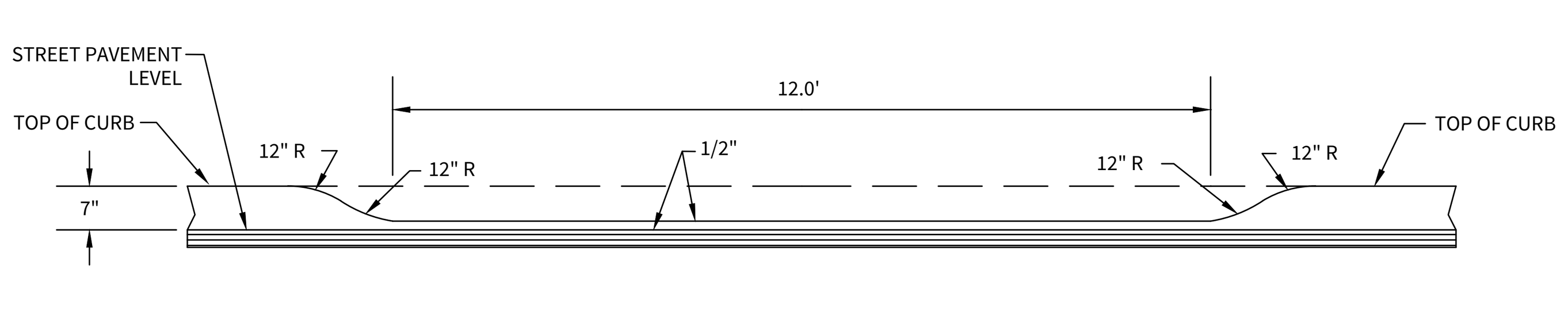


WASHOUT CROWN TRANSITION DETAIL

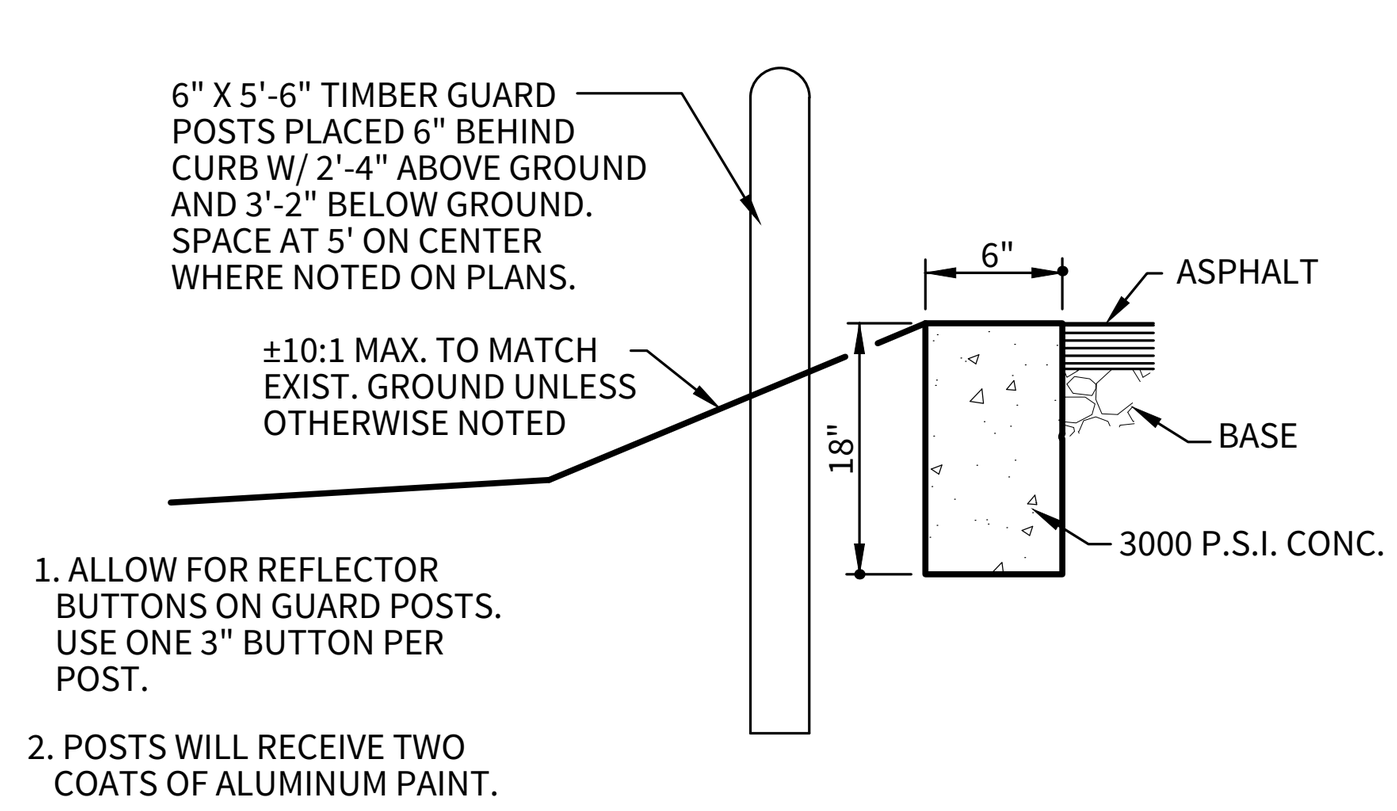


PAVEMENT JUNCTION DETAILS

N.T.S.

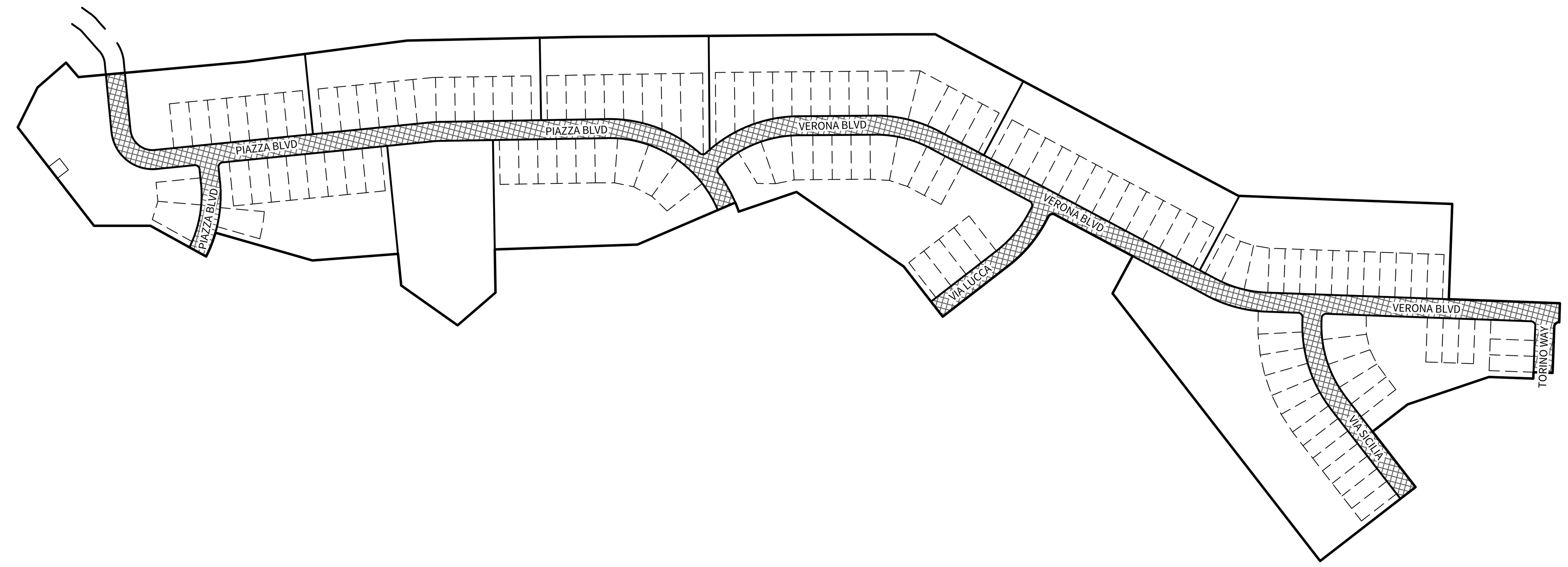


TYPICAL DRIVEWAY CUT SECTION



1. ALLOW FOR REFLECTOR BUTTONS ON GUARD POSTS. USE ONE 3" BUTTON PER POST.
2. POSTS WILL RECEIVE TWO COATS OF ALUMINUM PAINT.

HEADER CURB & BOLLARD DETAIL



PAVEMENT DESIGN SCHEMATIC

NOTE:
1. REFERENCE GEOTECHNICAL REPORT (A241121-R1) FOR BORING INFORMATION AND CBR LOCATIONS

LEGEND:

TYPICAL "RESIDENTIAL LOCAL 'A' STREET"

STREET TYPE	HMAC TYPE "D"	AGGREGATE BASE	LIME TREATED SUBGRADE (44 LB/SY)	BASE UNDER CURB	STRUCTURAL NUMBER
RESIDENTIAL LOCAL 'A' STREET	2.0"	8.0"	8.0"	6.0"	2.64

NOTES:

1. PAVEMENT DESIGN THICKNESS BASED ON GEOTECHNICAL REPORT. SEE TABLE FOR STRUCTURAL NUMBER CALCULATION. REFERENCE PROJECT GEOTECHNICAL REPORT AND PROJECT SPECIFICATIONS FOR ADDITIONAL REQUIREMENTS AND ALTERNATE PAVEMENT SECTIONS. (SEE GEOTECH REPORT BY TERRADYNE, PROJECT NO. A241121-R1, DATED 08/14/24)
2. ANY AREAS OF CLAY ENCOUNTERED DURING CONSTRUCTION SHALL BE REMOVED DOWN TO THE WEATHERED/FRIABLE MARLSTONE/LIMESTONE AND PROPERLY BACKFILLED WITH MARLSTONE/LIMESTONE MILLINGS HAVING A CBR VALUE DETERMINED BY THE GEOTECHNICAL ENGINEER.
3. A GEOTECHNICAL ENGINEERING REPRESENTATIVE SHALL BE RETAINED TO: (1) OBSERVE THE SITE PREPARATION AND SUBGRADE OPERATIONS; (2) EVALUATE THE ACTUAL SUBGRADE MATERIAL CLASSIFICATION; AND (3) VERIFY THAT RECOMMENDATIONS ARE FOLLOWED. THE ACTUAL SUBGRADE CONDITION AT A PARTICULAR LOCATION WILL NEED TO BE EVALUATED DURING CONSTRUCTION ONCE THE SUBGRADE IS CUT/FILLED TO THE PROPER GRADE.
4. CONTRACTOR SHALL BE RESPONSIBLE FOR COORDINATING MATERIAL TESTING. TESTING TO BE PAID BY OWNER.
5. CONTRACTOR MAY LEAVE VERTICAL CUT BANKS AT R.O.W. LINE AND MEDIANS PROVIDED PROJECT GEOTECHNICAL ENGINEER DETERMINES ROCK IS COMPETENT TO STAND ON ITS OWN.
6. IF ALTERNATE PAVEMENT SECTION CHOSEN, COMAL COUNTY SHALL BE PROVIDED WITH REVISED CONSTRUCTION PLANS INDICATING SELECTED PAVEMENT DESIGN PRIOR TO CONSTRUCTION.
7. PAVEMENT SECTIONS ARE SUBJECT TO CHANGE DUE TO RETESTING OF SOIL AFTER STREET EXCAVATION HAS BEEN DONE TO TOP OF CURB.
8. CONTRACTOR SHALL CONTACT ENGINEER 48 HRS IN ADVANCE FOR FIELD OBSERVATION DURING STREET CONSTRUCTION. CONTRACTOR WILL BE REQUIRED TO CONTACT ENGINEER FOR INSPECTION OF THE SUBGRADE, BASE, ASPHALT, AND CURB.
9. GENERAL FILL MATERIALS SHOULD CONSIST OF ONSITE SOILS OR CLEAN IMPORTED FILL SOILS WITH EQUAL OR BETTER CBR CHARACTERISTICS TO THE ONSITE SOILS. GENERAL FILL MATERIAL SHOULD BE CLEAN AND FREE OF ANY VEGETATION ROOTS, ORGANIC MATERIALS, TRASH OR GARBAGE, CONSTRUCTION DEBRIS, OR OTHER DELETERIOUS MATERIALS AND SHOULD CONTAIN NO LARGER THAT THREE (3) INCHES IN MAXIMUM DIMENSION.

STREET PAVEMENT DESIGN OPTIONS

1. SUBGRADE – GEOTECH ENGINEER WILL BE PRESENT TO DETERMINE IF NATIVE MARL/ROCK SUBGRADE IS SUFFICIENT FOR PAVEMENT SECTION LISTED ABOVE.
2. CONTRACTOR SHALL APPLY CLAY SUBGRADE PAVEMENT SECTION (SEE GEOTECH REPORT BY TERRADYNE PROJECT NO. A241121-R1, DATED 08/14/24) IF GEOTECH ENGINEER DETERMINES NATIVE MARL/ROCK IS NOT SUFFICIENT. IF LIME TREATMENT IS REPLACED BY NATIVE MARL/ROCK, COMAL COUNTY PUBLIC WORKS WILL BE INFORMED OF ALL CHANGES. REVISIONS WILL BE SUBMITTED INDICATING WHERE LIME TREATMENT WAS USED, ALONG WITH STATIONING. CONTRACTOR TO REVIEW GEOTECH RECOMMENDATIONS PRIOR TO FINAL SUBGRADE PREPARATION.
3. FILL MATERIAL – CONTRACTOR SHALL OVER-EXCAVATE STREET SUBGRADE AREAS CONTAINING SOILS HAVING A PLASTICITY INDEX GREATER THAN 20 AND REPLACE A MINIMUM OF 8" OF SUBGRADE WITH ON-SITE LIMESTONE MILLINGS THAT HAVE A PLASTICITY INDEX OF LESS THAN 20 OR USE FILL MATERIAL FROM AREAS OF SIMILAR SUBGRADE MATERIAL FOR ROADWAY EMBANKMENTS. GEOTECHNICAL ENGINEER WILL BE PRESENT AT THE TIME OF SUBGRADE PREPARATION TO DETERMINE THE EXTENTS OF APPLICABLE PAVEMENT SECTIONS BASED ON FINAL SUBGRADE.

DETAILS ON THIS DRAWING ARE NOT TO SCALE

CUDEENGINEERS.COM

4122 Pond Hill Road, Suite 101
San Antonio, Texas 78231
P:(210) 681.2951 F: (210) 523.7112

CONTESSA SUBDIVISION UNIT 1

STANDARD STREET DETAILS

DATE
06/09/2025

PROJECT NO.
04343.002

DRAWN BY
CG/JG/LJ/TCD

CHECKED BY
XV/AL

REVISIONS

DATE

\# 1. 2. 3. 4. 5. 6. 7. 8. 9.

THIS DOCUMENT IS RELEASED FOR THE PURPOSE OF INTERIM REVIEW ONLY UNDER THE AUTHORITY OF JAVIER CASTELLO, P.E.#122170
06/09/2025
IT IS NOT TO BE USED FOR CONSTRUCTION, BIDDING, OR PERMITTING PURPOSES.

CUDE ENGINEERS
TBPE No. 455
TBPLS No. 10048500

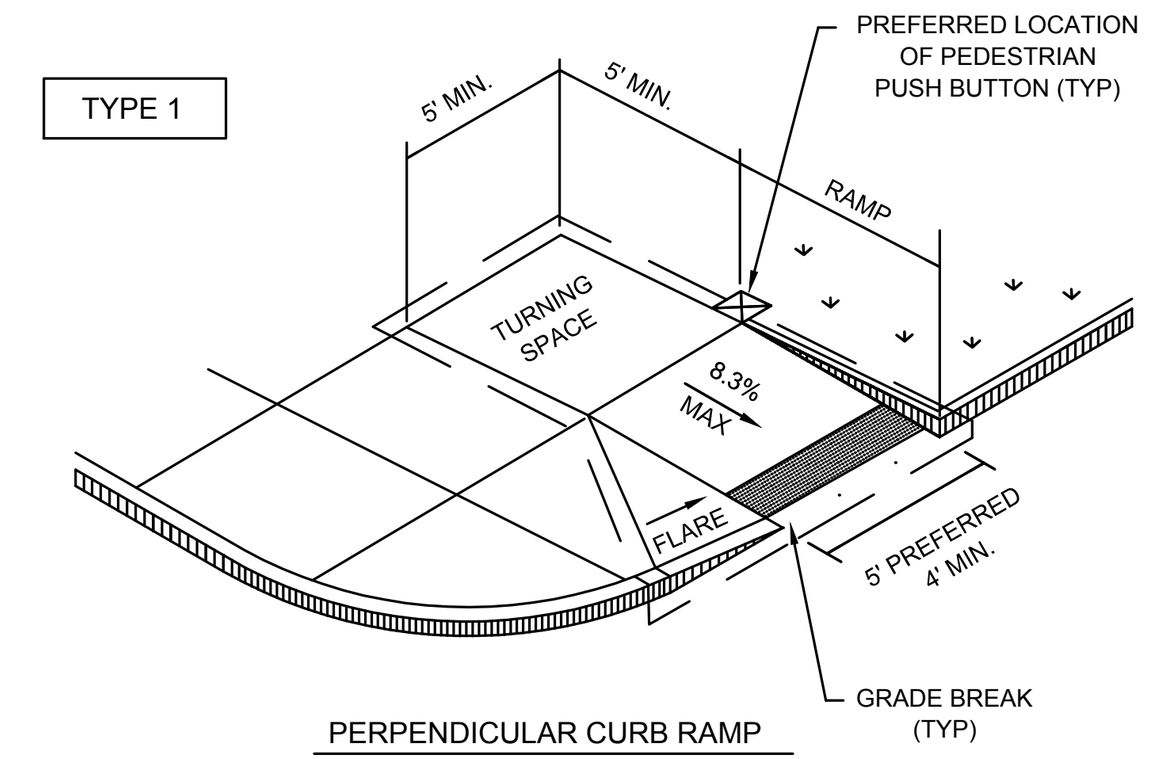
C16

REPRODUCTION OF THE ORIGINAL SIGNED AND SEALED PLAN AND/OR ELECTRONIC MEDIA MAY HAVE BEEN INADVERTENTLY ALTERED. CONTRACTOR IS RESPONSIBLE FOR VERIFYING THE SCALE OF THE DOCUMENT AND CONTACTING CUDE ENGINEERS TO VERIFY DISCREPANCIES PRIOR TO CONSTRUCTION.

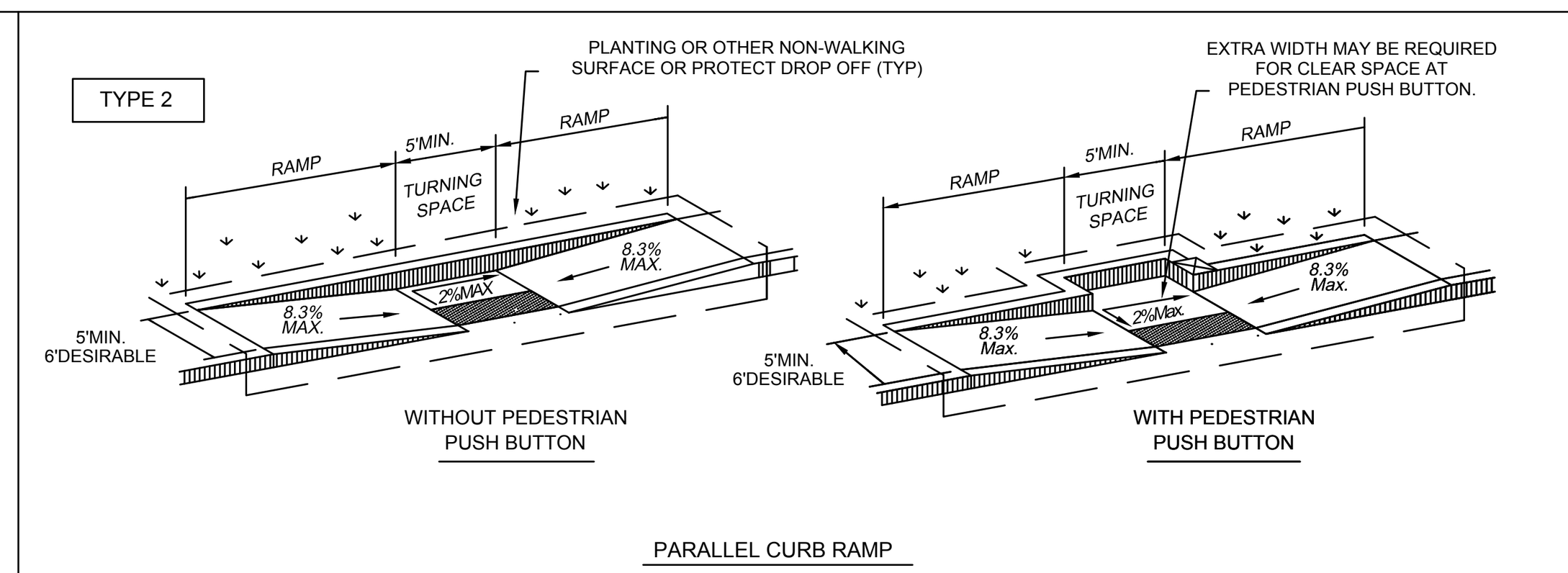
© 2025 M.W. CUDE ENGINEERS LLC - THIS DOCUMENT, ANY PORTION THEREOF, AND ANY ASSOCIATED COPYRIGHTS SHALL REMAIN THE PROPERTY OF M.W. CUDE ENGINEERS LLC. THIS DOCUMENT MAY NOT BE REPRODUCED, USED, OR DISTRIBUTED IN ANY FORM OR BY ANY MEANS TO ANYONE FOR ANY OTHER ENDEAVOR WITHOUT THE PRIOR WRITTEN CONSENT OF, AND ADAPTATION BY, M.W. CUDE ENGINEERS LLC. THIS DOCUMENT IS NOT INTENDED OR REPRESENTED TO BE SUITABLE FOR USE OTHER THAN AS ORIGINALLY INTENDED BY M.W. CUDE ENGINEERS LLC AND ANY UNAUTHORIZED REPRODUCTION, USE OR DISTRIBUTION OF SAID DOCUMENTS WILL BE AT THE INFRINGING PARTY'S SOLE RISK, WITHOUT ANY LIABILITY TO M.W. CUDE ENGINEERS LLC, AND WILL BE USED AGAINST ANY AND ALL PARTIES TO THE FULLEST EXTENT PERMITTED BY LAW.

P:\04343\002\2-DWG\4-Plans\C16 STANDARD STREET DETAILS.dwg 2025/06/09 3:41pm jochoa

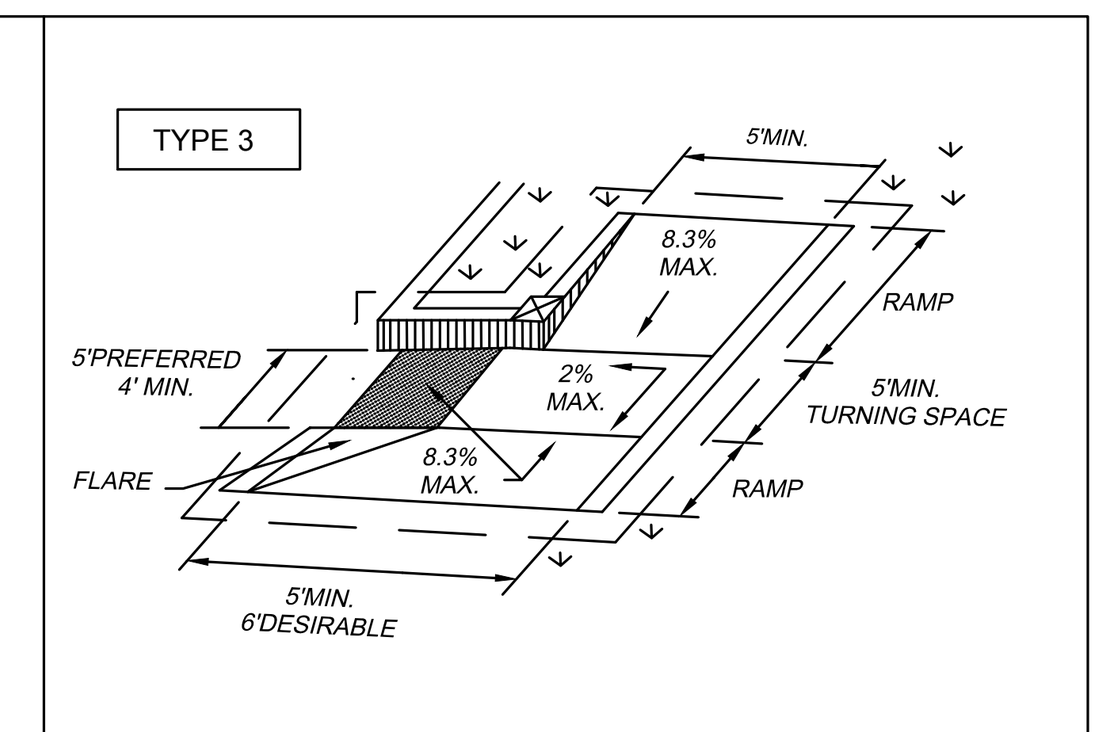
SHEET 1 OF 4 — PEDESTRIAN FACILITIES CURB RAMPS (PED-18)

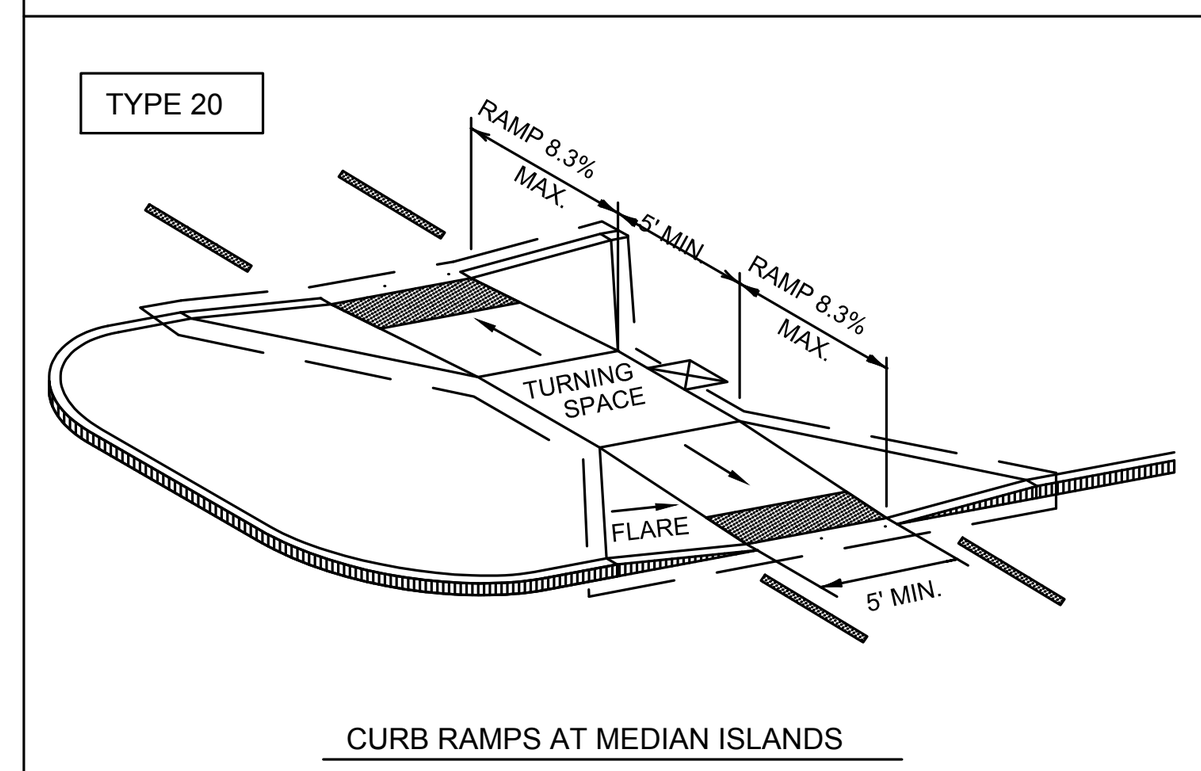


PERPENDICULAR CURB RAMP

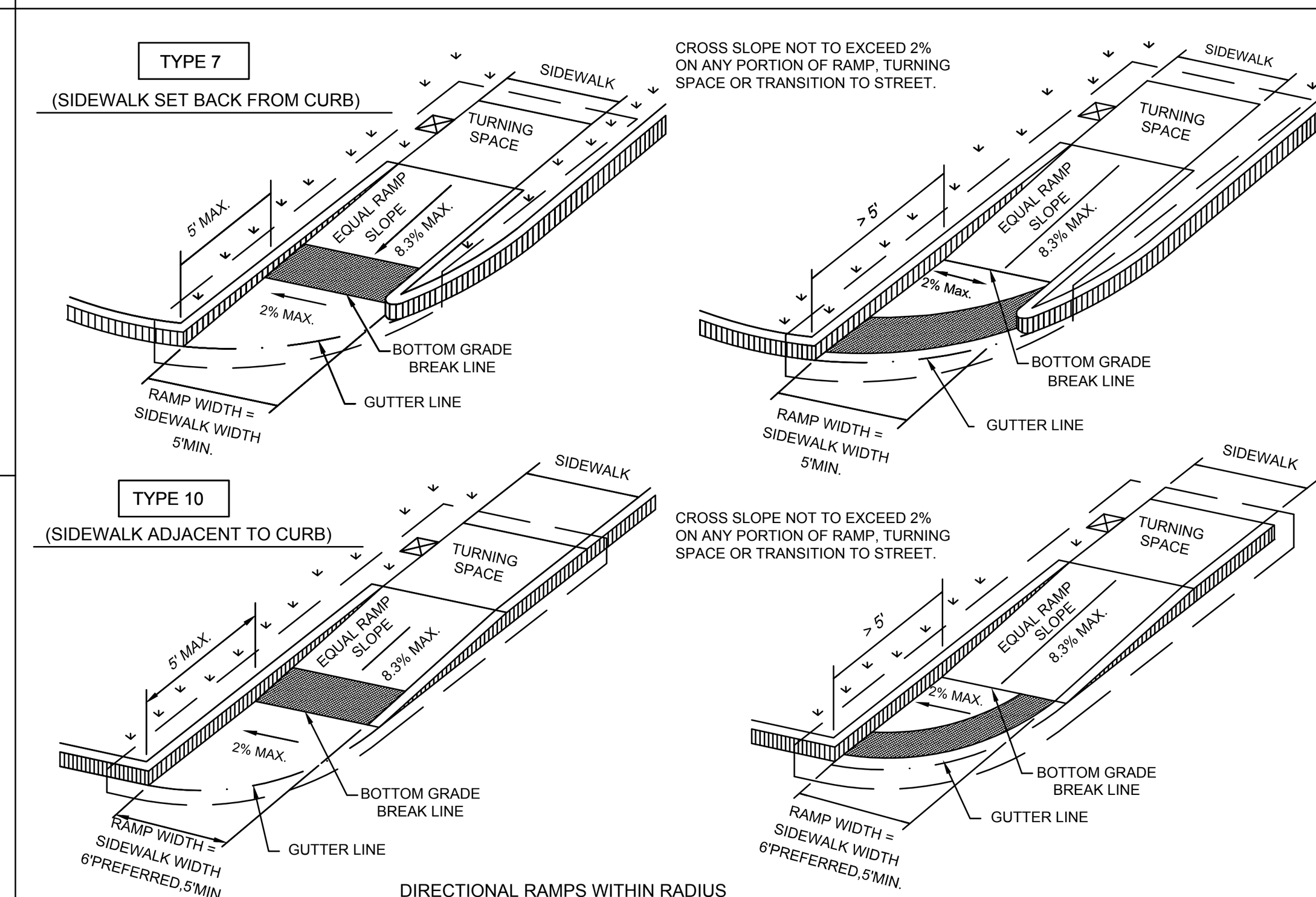


PARALLEL CURB RAMP

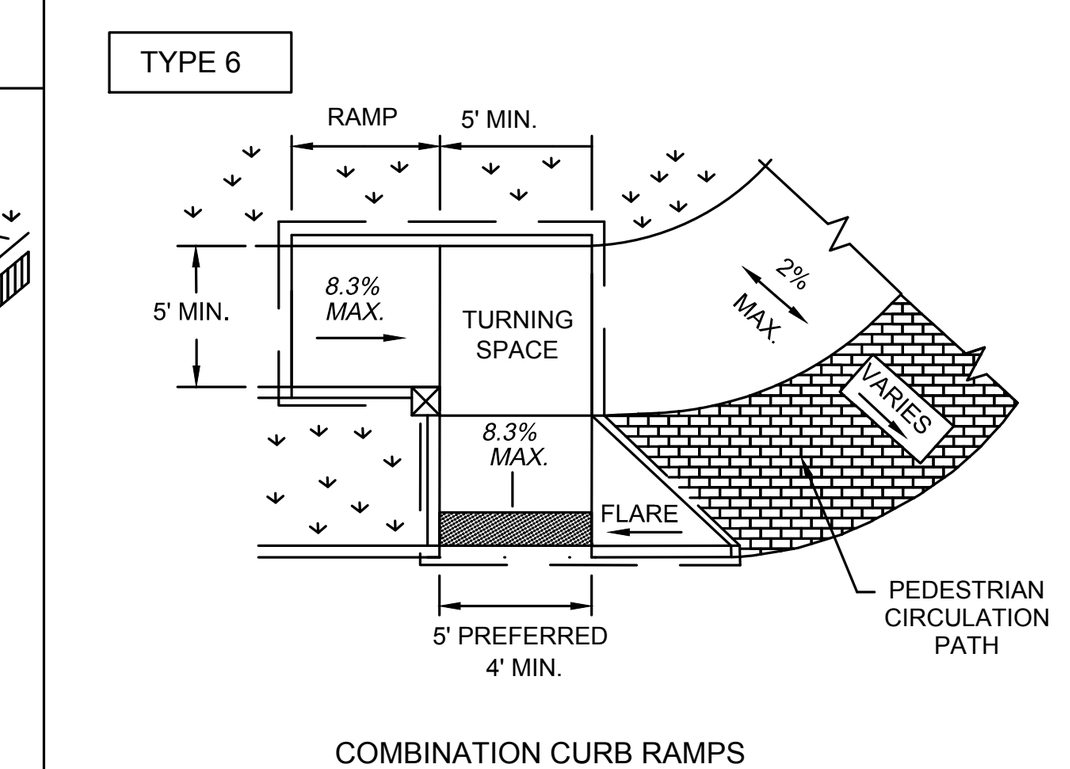




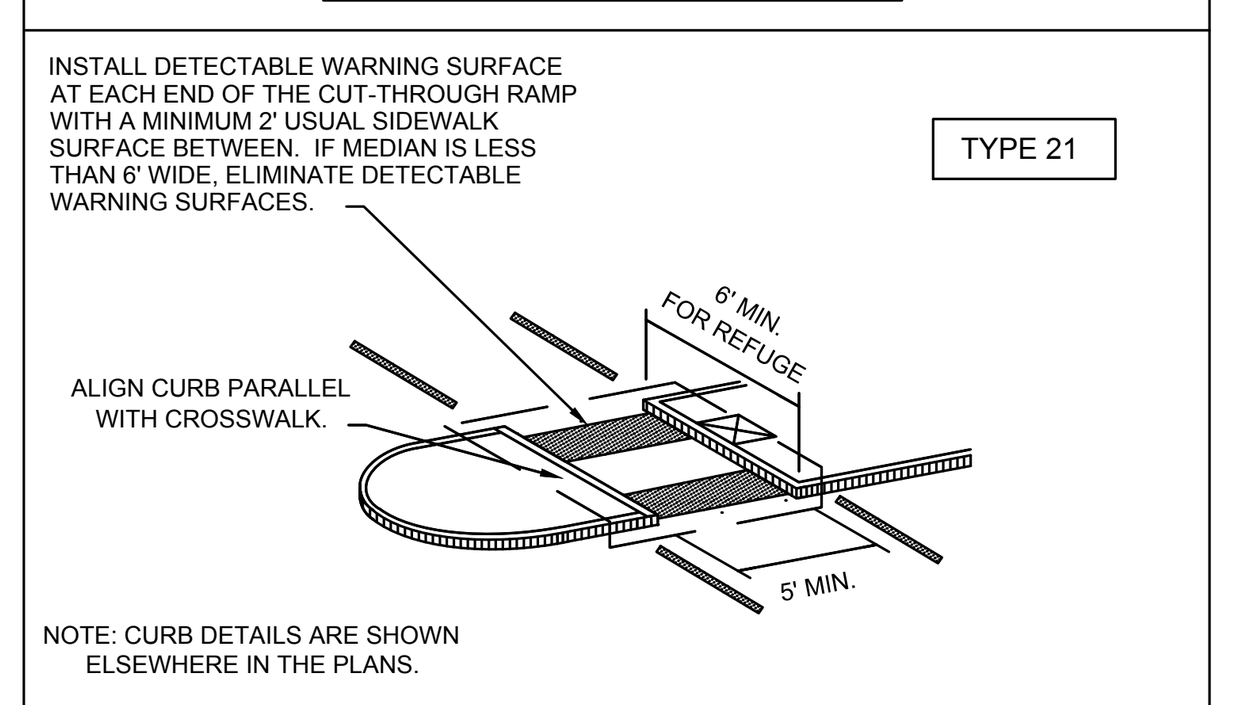
CURB RAMPS AT MEDIAN ISLANDS



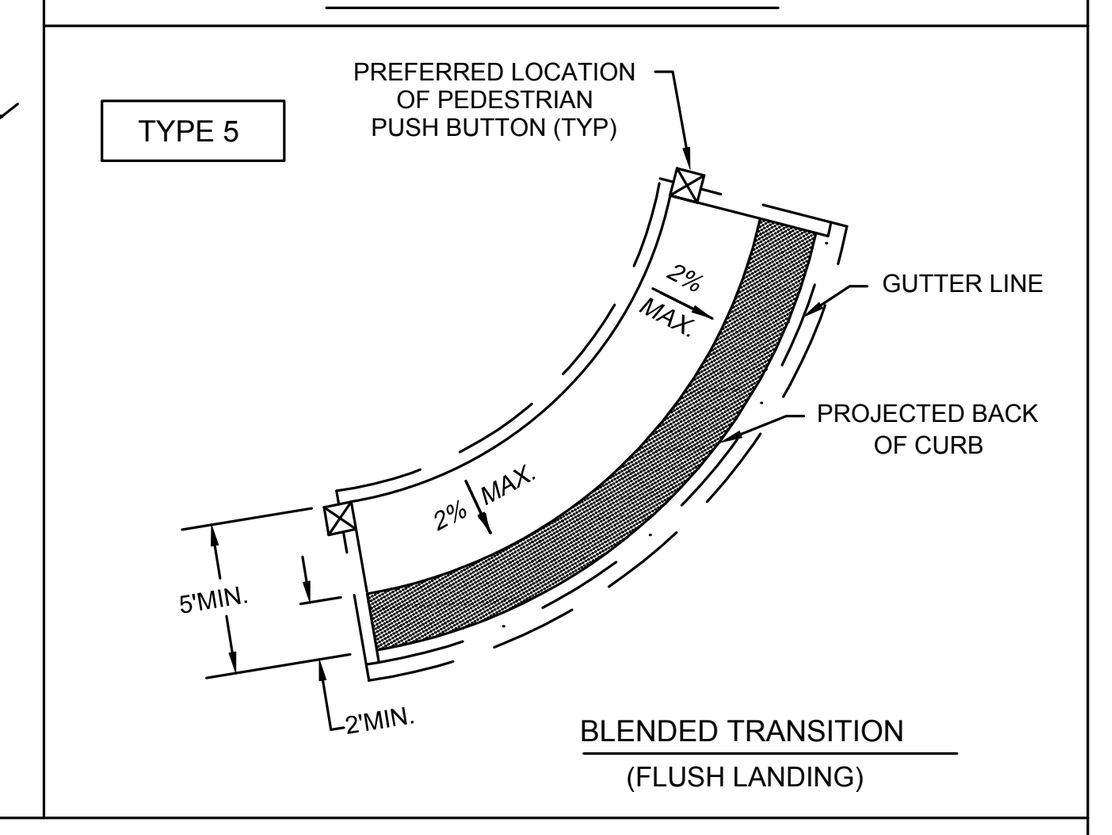
DIRECTIONAL RAMPS WITHIN RADIUS



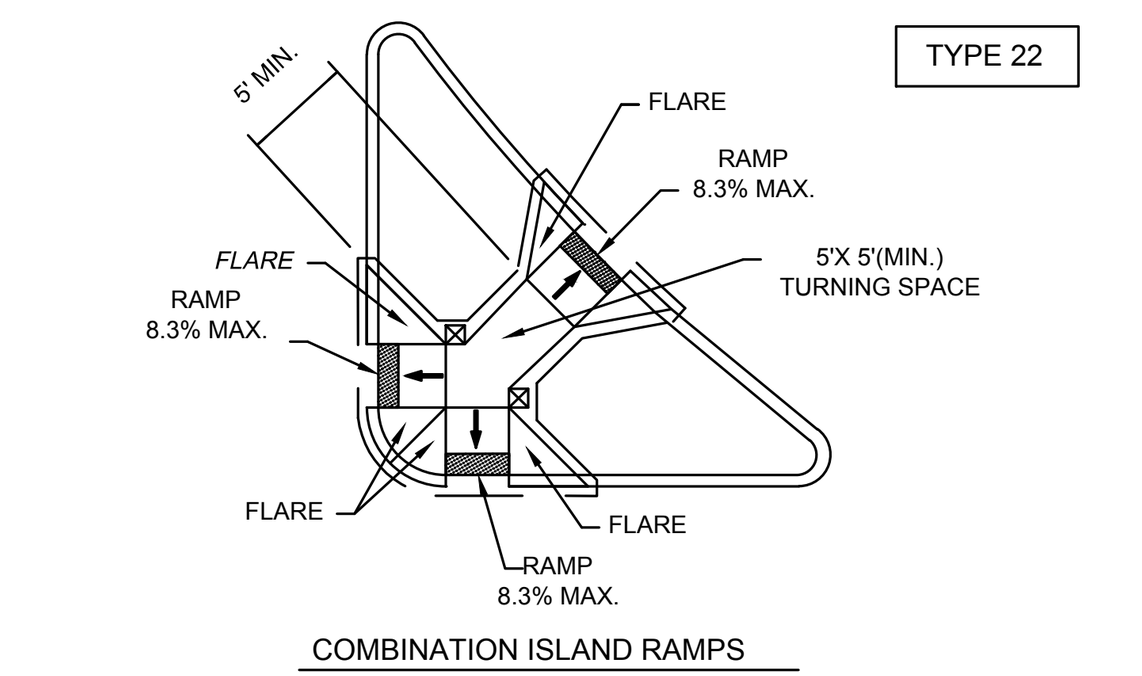
COMBINATION CURB RAMPS



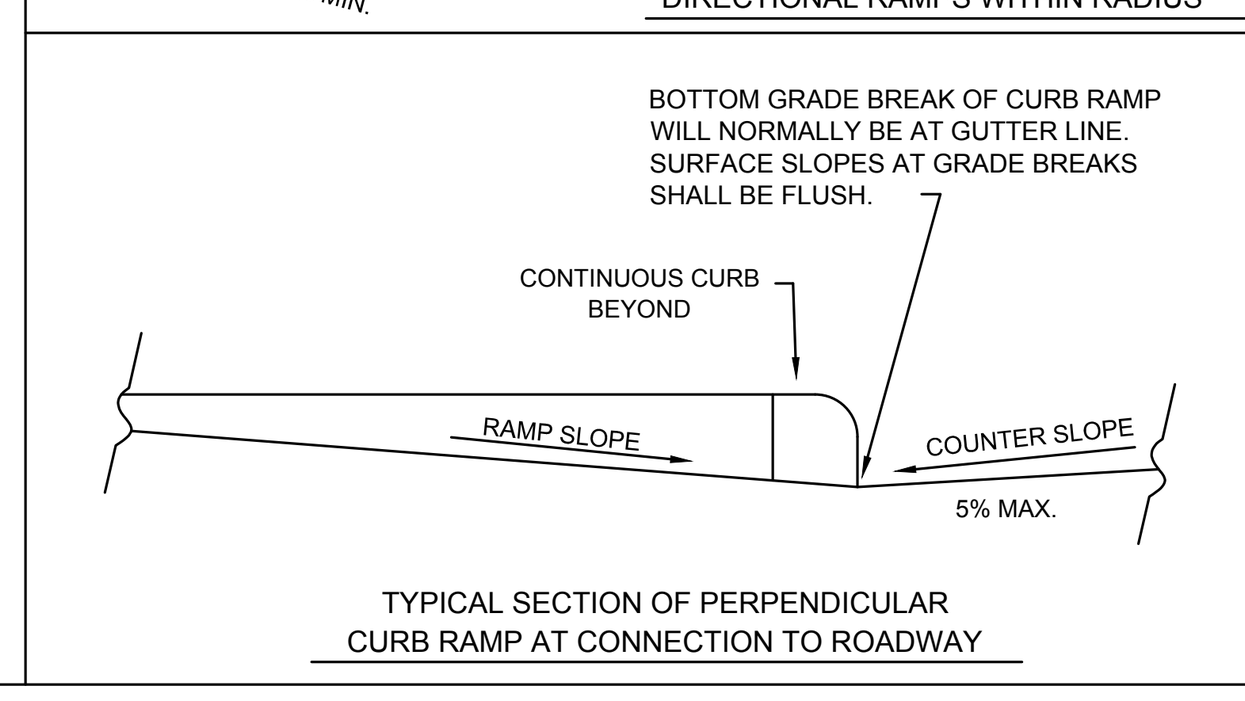
NOTE: CURB DETAILS ARE SHOWN ELSEWHERE IN THE PLANS.



BLENDED TRANSITION
(FLUSH LANDING)



COMBINATION ISLAND RAMPS



TYPICAL SECTION OF PERPENDICULAR CURB RAMP AT CONNECTION TO ROADWAY

NOTES / LEGEND:

SEE GENERAL NOTES ON SHEET 2 OF 4 FOR MORE INFORMATION.

DENOTES PLANTING OR NON-WALKING SURFACE NOT PART OF PEDESTRIAN CIRCULATION PATH.	(symbol)	GUTTER LINE	(line)
DETECTABLE WARNING SURFACE	(symbol)	GRADE BREAK	(line)
DENOTES PREFERRED LOCATION OF PEDESTRIAN PUSH BUTTON IF APPLICABLE.	⊠	RAMP LIMITS OF PAYMENT	(line)

SHEET 1 OF 4

Texas Department of Transportation — Design Division Standard

PEDESTRIAN FACILITIES
CURB RAMPS

PED-18

FILE: ped18	DN: TxDOT	DW: VP	CK: KM	CK: PK & JG
©TxDOT: MARCH,2002	CONT	SECT	JOB	HIGHWAY
REVISIONS: REVISED 08,2005 REVISED 06,2012 REVISED 01,2018	DIST	COUNTY		SHEET NO.

DISCLAIMER:
The use of this standard is governed by the "Texas Engineering Practice Act". No warranty of any kind is made by TxDOT for any purpose whatsoever. TxDOT assumes no responsibility for the conversion of this standard to other formats or for incorrect results or damages resulting from its use.

DATE:
FILE:

SHEET 2 OF 4

GENERAL NOTES

CURB RAMPS

1. Install a curb ramp or blended transition at each pedestrian street crossing.
2. All slopes shown are maximum allowable. Cross slopes of 1.5% and lesser running should be used. Adjust curb ramp length or grade of approach sidewalks as directed.
3. Maximum allowable cross slope on sidewalk and curb ramp surfaces is 2%.
4. The minimum sidewalk width is 5'. Where the sidewalk is adjacent to the back of curb, a 6' sidewalk width is desirable. Where a 5' sidewalk cannot be provided due to site constraints, sidewalk width may be reduced to 4' for short distances. 5'x 5' passing areas at intervals not to exceed 200' are required.
5. Turning Spaces shall be 5'x 5' minimum. Cross slope shall be maximum 2%.
6. Clear space at the bottom of curb ramps shall be a minimum of 4'x 4' wholly contained within the crosswalk and wholly outside the parallel vehicular travel path.
7. Provide flared sides where the pedestrian circulation path crosses the curb ramp. Flared sides shall be sloped at 10% maximum, measured parallel to the curb. Returned curbs may be used only where pedestrians would not normally walk across the ramp, either because the adjacent surface is planted, substantially obstructed, or otherwise protected.
8. Additional information on curb ramp location, design, light reflective value and texture may be found in the latest draft of the Proposed Guidelines for Pedestrian Facilities in the Public Right of Way (PROWAG) as published by the U.S. Architectural and Transportation Barriers Compliance Board (Access Board).
9. To serve as a pedestrian refuge area, the median should be a minimum of 6' wide, measured from back of curbs. Medians should be designed to provide accessible passage over or through them.
10. Small channelization islands, which do not provide a minimum 5'x 5' landing at the top of curb ramps, shall be cut through level with the surface of the street.
11. Crosswalk dimensions, crosswalk markings and stop bar locations shall be as shown elsewhere in the plans. At intersections where crosswalk markings are not required, curb ramps shall align with theoretical crosswalks unless otherwise directed.
12. Provide curb ramps to connect the pedestrian access route at each pedestrian street crossing. Handrails are not required on curb ramps.
13. Curb ramps and landings shall be constructed and paid for in accordance with Item 531 "Sidewalks".
14. Place concrete at a minimum depth of 5" for ramps, flares and landings, unless otherwise directed.
15. Furnish and install No. 3 reinforcing steel bars at 18" o.c. both ways, unless otherwise directed.
16. Provide a smooth transition where the curb ramps connect to the street.
17. Curbs shown on sheet 1 within the limits of payment are considered part of the curb ramp for payment, whether it is concrete curb, gutter, or combined curb and gutter.
18. Existing features that comply with applicalble standards may remain in place unless otherwise shown on the plans.

DETECTABLE WARNING MATERIAL

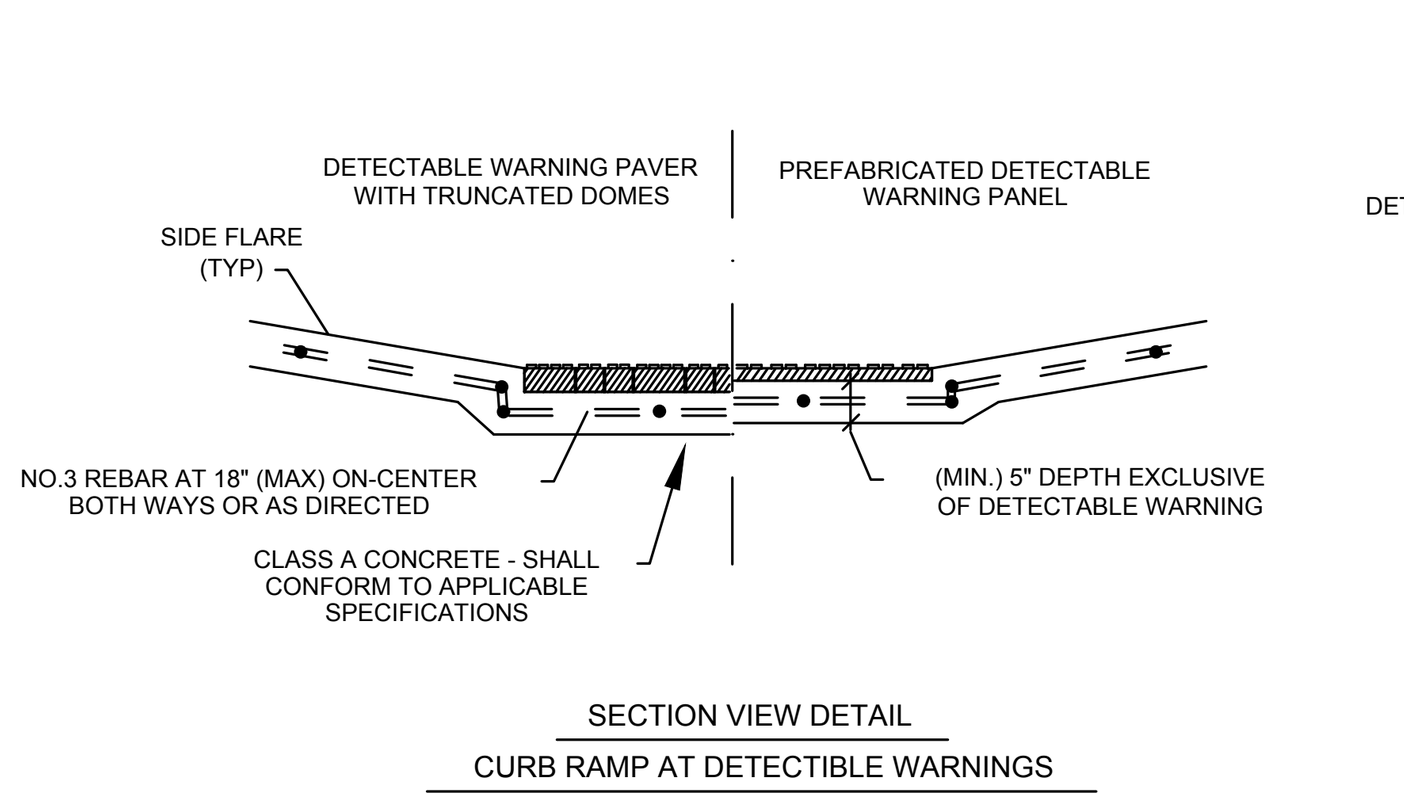
19. Curb ramps must contain a detectable warning surface that consists of raised truncated domes complying with PROWAG. The surface must contrast visually with adjoining surfaces, including side flares. Furnish and install an approved cast-in-place dark brown or dark red detectable warning surface material adjacent to uncolored concrete, unless specified elsewhere in the plans.
20. Detectable Warning Materials must meet TxDOT Departmental Materials Specification DMS 4350 and be listed on the Material Producer List. Install products in accordance with manufacturer's specifications.
21. Detectable warning surfaces must be firm, stable and slip resistant.
22. Detectable warning surfaces shall be a minimum of 24 inches in depth in the direction of pedestrian travel, and extend the full width of the curb ramp or landing where the pedestrian access route enters the street.
23. Detectable warning surfaces shall be located so that the edge nearest the curb line is at the back of curb and neither end of that edge is greater than 5 feet from the back of curb. Detectable warning surfaces may be curved along the corner radius.
24. Shaded areas on Sheet 1 of 4 indicate the approximate location for the detectable warning surface for each curb ramp type.

DETECTABLE WARNING PAVERS (IF USED)

25. Furnish detectable warning paver units meeting all requirements of ASTM C-936, C-33. Lay in a two by two unit basket weave pattern or as directed.
26. Lay full-size units first followed by closure units consisting of at least 25 percent (25%) of a full unit. Cut detectable warning paver units using a power saw.

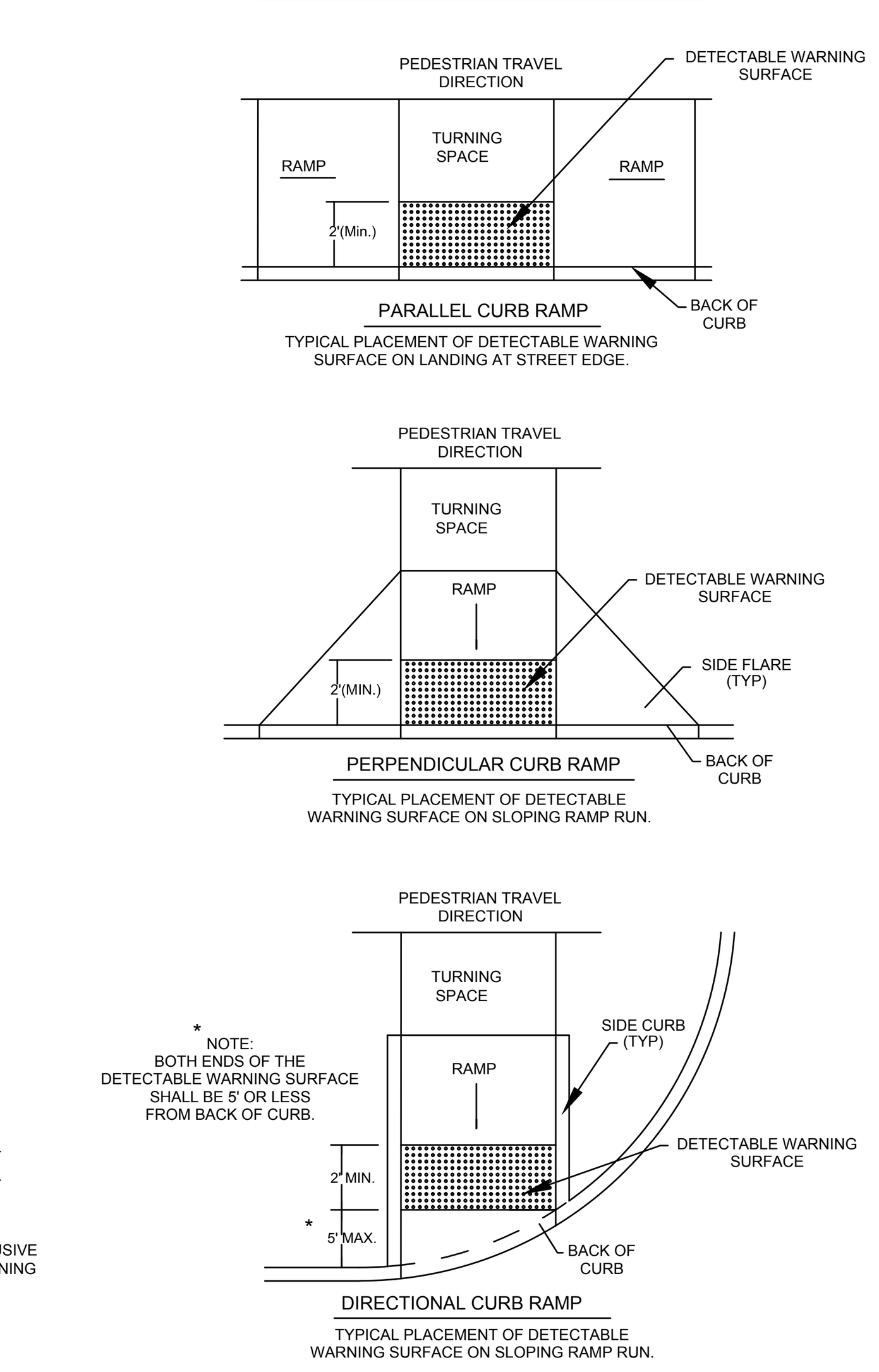
SIDEWALKS

27. Provide clear ground space at operable parts, including pedestrian push buttons. Operable parts shall be placed within unobstructed reach range specified in PROWAG section R406.
28. Place traffic signal or illumination poles, ground boxes, controller boxes, signs, drainage facilities and other items so as not to obstruct the pedestrian access route or clear ground space.
29. Street grades and cross slopes shall be as shown elsewhere in the plans.
30. Changes in level greater than 1/4 inch are not permitted.
31. The least possible grade should be used to maximize accessibility. The running slope of sidewalks and crosswalks within the public right of way may follow the grade of the parallel roadway. Where a continuous grade greater than five percent (5%) must be provided, handrails may be desirable to improve accessibility. Handrails may also be needed to protect pedestrians from potentially hazardous conditions. If provided, handrails shall comply with PROWAG R409.
32. Handrail extensions shall not protrude into the usable landing area or into intersecting pedestrian routes.
33. Driveways and turnouts shall be constructed and paid for in accordance with Item "Intersections, Driveways and Turnouts". Sidewalks shall be constructed and paid for in accordance with Item, "Sidewalks".
34. Sidewalk details are shown elsewhere in the plans.



SECTION VIEW DETAIL
CURB RAMP AT DETECTIBLE WARNINGS

DETECTABLE WARNING SURFACE DETAILS



SHEET 2 OF 4

Texas Department of Transportation — Design Division Standard

PEDESTRIAN FACILITIES
CURB RAMPS

PED-18

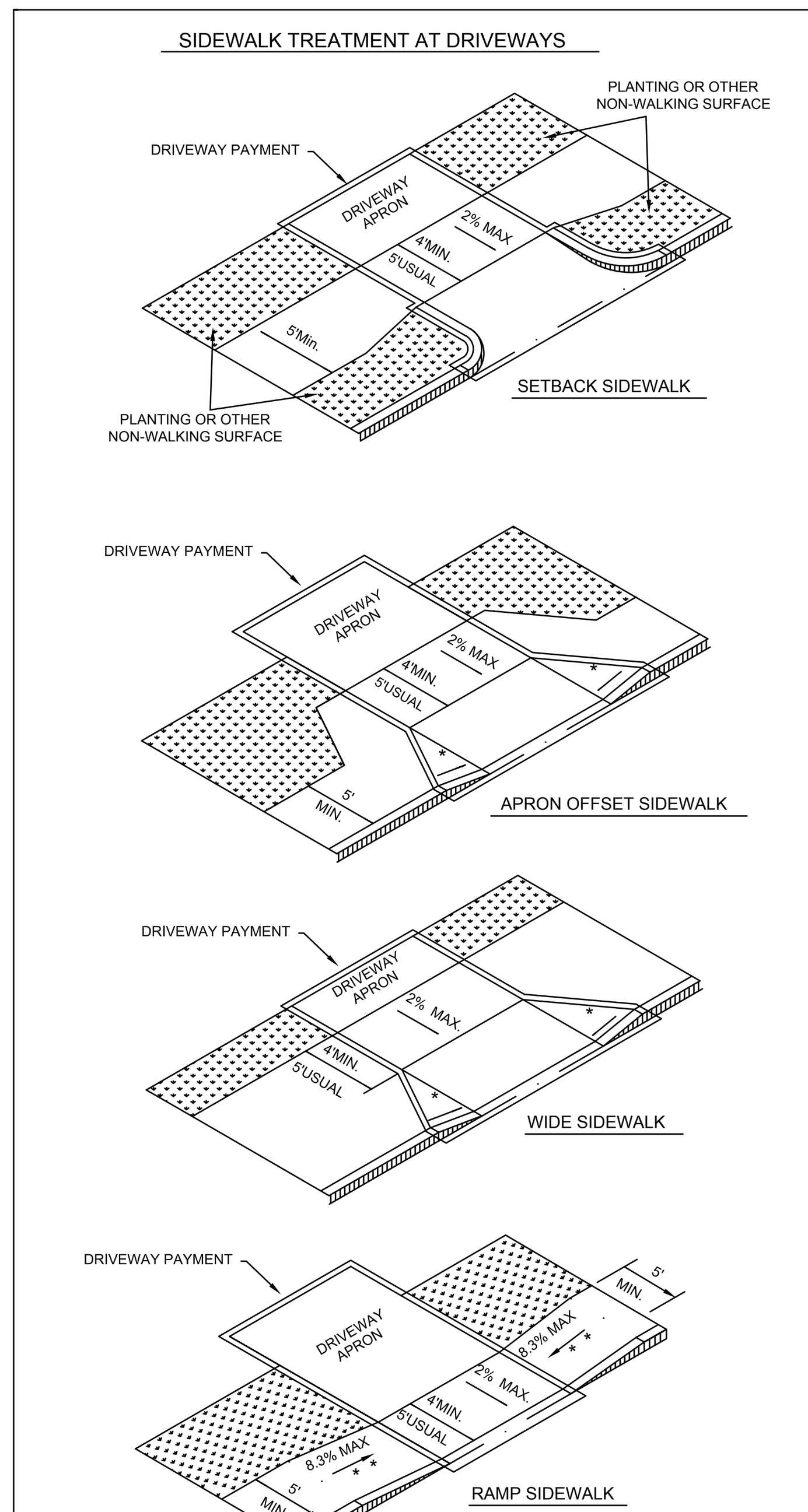
FILE: ped18	DN: TxDOT	DW: VP	CK: KM	CK: PK & JG
©TxDOT: MARCH,2002	CONT	SECT	JOB	HIGHWAY
REVISIONS: REVISED 08,2005 REVISED 06,2012 REVISED 01,2018	DIST	COUNTY		SHEET NO.

DISCLAIMER:
The use of this standard is governed by the "Texas Engineering Practice Act". No warranty of any kind is made by TxDOT for any purpose whatsoever. TxDOT assumes no responsibility for the conversion of this standard to other formats or for incorrect results or damages resulting from its use.

DATE:
FILE:

SHEET 3 OF 4

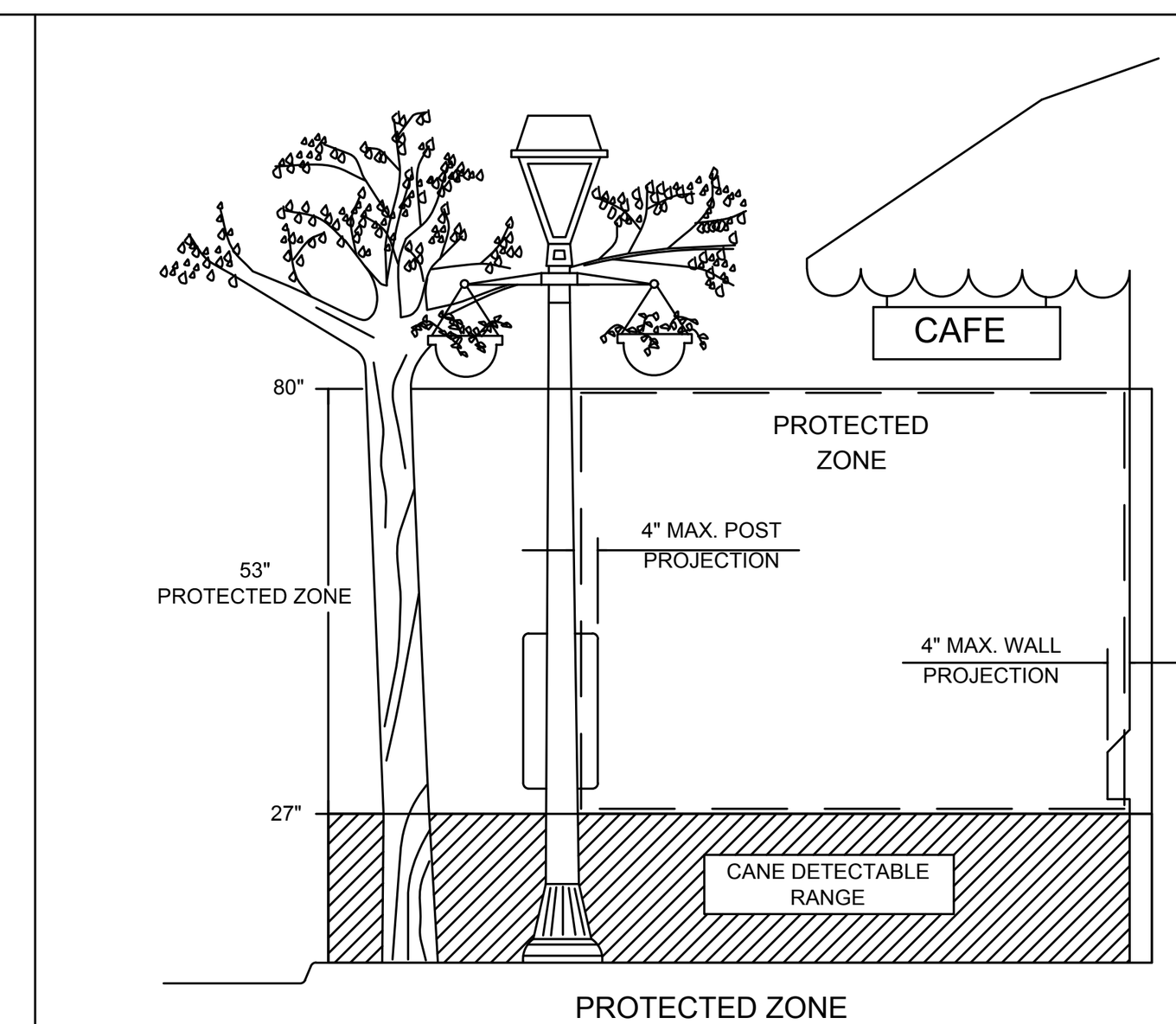
SIDEWALK TREATMENT AT DRIVEWAYS



NOTES:

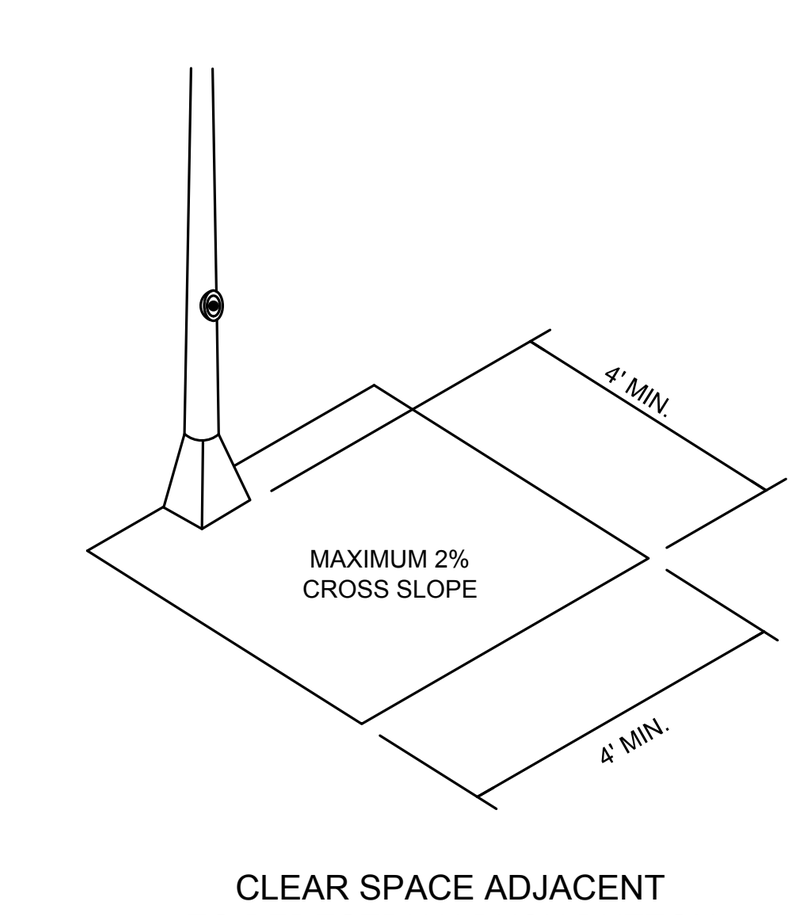
* WHERE DRIVEWAYS CROSS THE PEDESTRIAN ROUTE, SIDES SHALL BE FLARED AT 10% MAX SLOPE.

* * IF CURB HEIGHT IS GREATER THAN 6 INCHES, USE GRADE LESS THAN OR EQUAL TO 5%. HANDRAIL AND DETECTABLE WARNING ARE NOT REQUIRED.

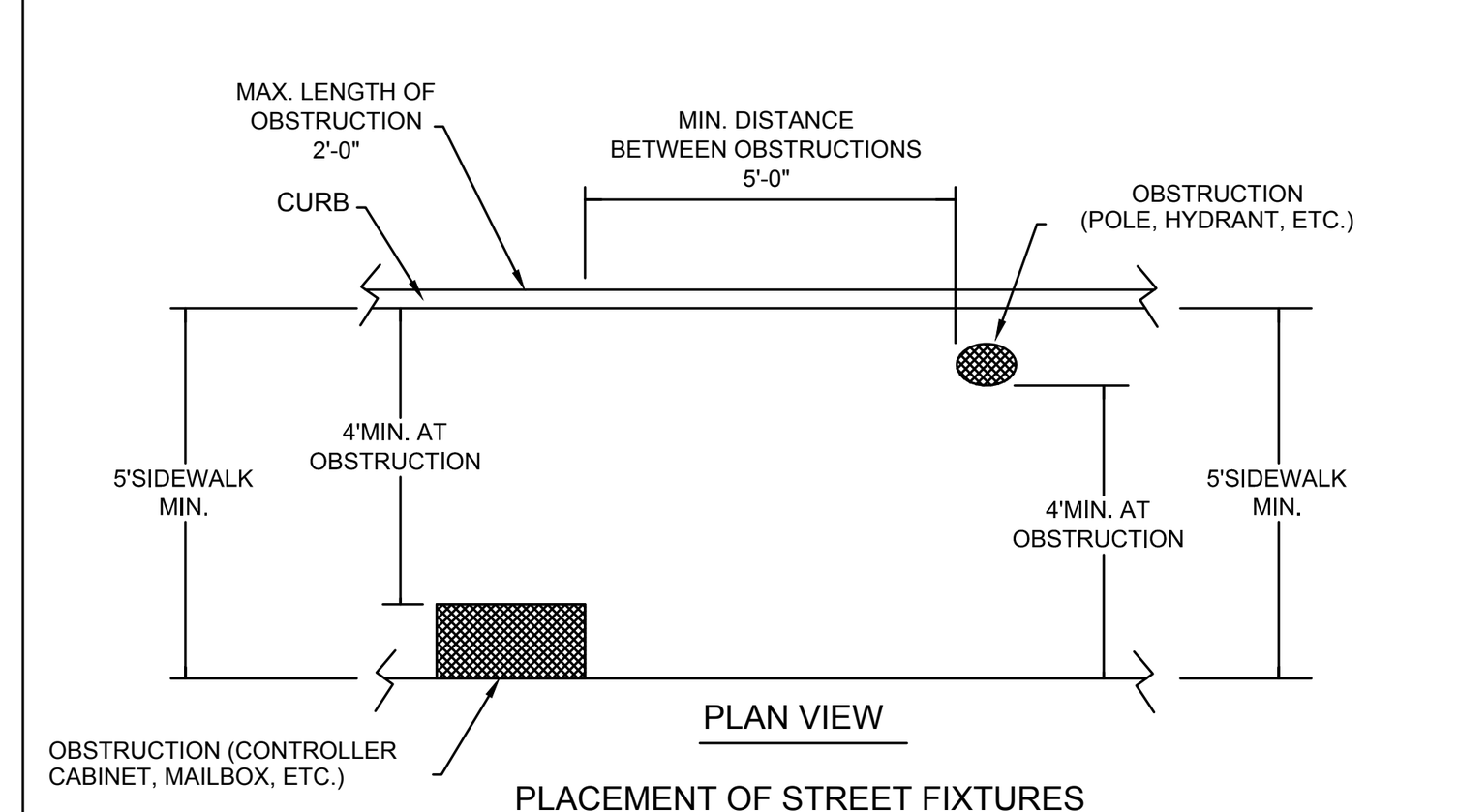


PROTECTED ZONE

NOTE: IN PEDESTRIAN CIRCULATION AREA, MAXIMUM 4" PROJECTION FOR POST OR WALL MOUNTED OBJECTS BETWEEN 27" AND 80" ABOVE THE SURFACE.



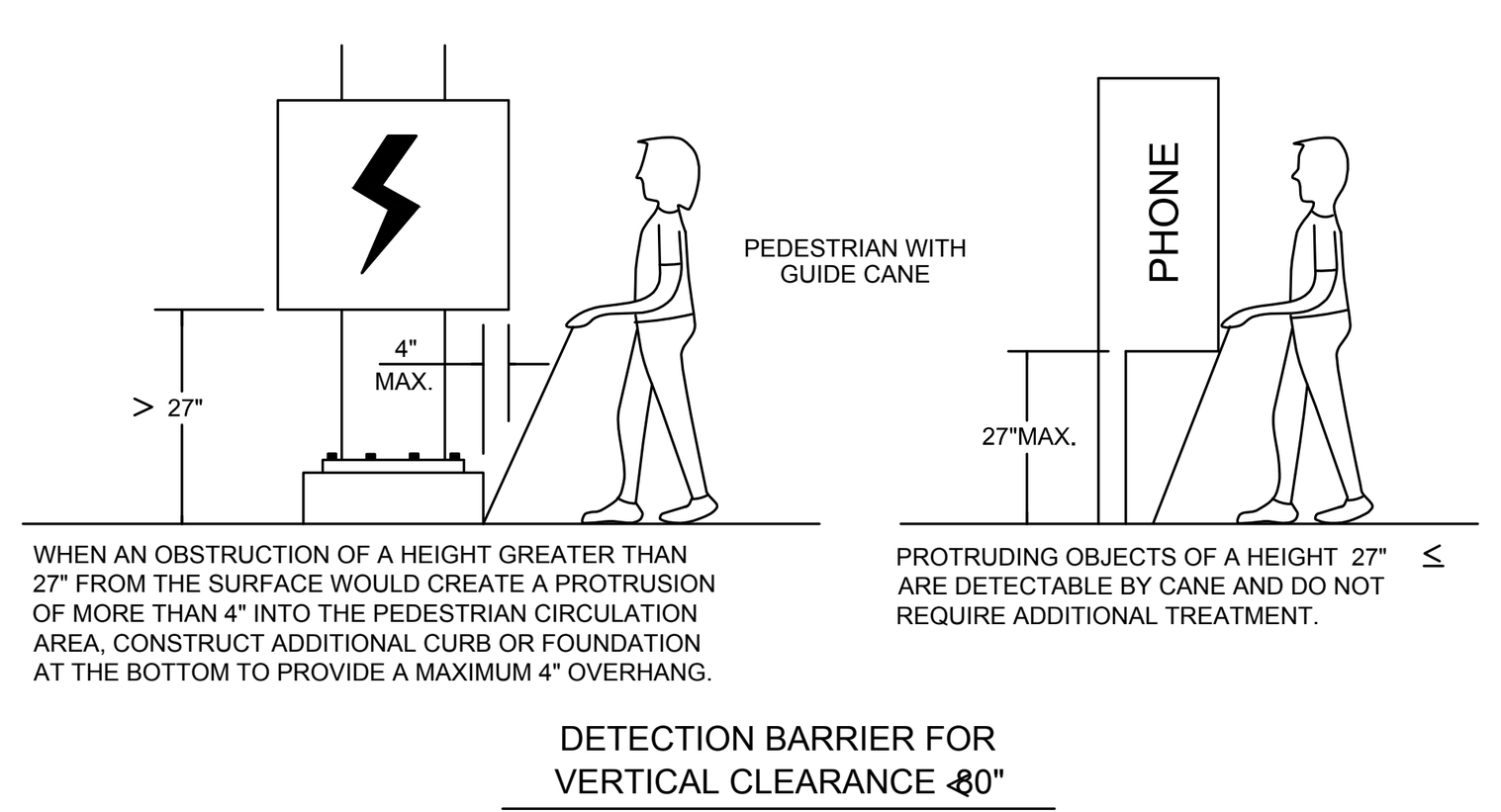
CLEAR SPACE ADJACENT TO PEDESTRIAN PUSH BUTTON



PLAN VIEW

PLACEMENT OF STREET FIXTURES

NOTE: ITEMS NOT INTENDED FOR PUBLIC USE. MINIMUM 4' X 4' CLEAR GROUND SPACE REQUIRED AT PUBLIC USE FIXTURES.



WHEN AN OBSTRUCTION OF A HEIGHT GREATER THAN 27" FROM THE SURFACE WOULD CREATE A PROTRUSION OF MORE THAN 4" INTO THE PEDESTRIAN CIRCULATION AREA, CONSTRUCT ADDITIONAL CURB OR FOUNDATION AT THE BOTTOM TO PROVIDE A MAXIMUM 4" OVERHANG.

PROTRUDING OBJECTS OF A HEIGHT ≤ 27" ARE DETECTABLE BY CANE AND DO NOT REQUIRE ADDITIONAL TREATMENT.

DETECTION BARRIER FOR VERTICAL CLEARANCE <80"

SHEET 3 OF 4

Texas Department of Transportation — Design Division Standard

PEDESTRIAN FACILITIES
CURB RAMPS

PED-18

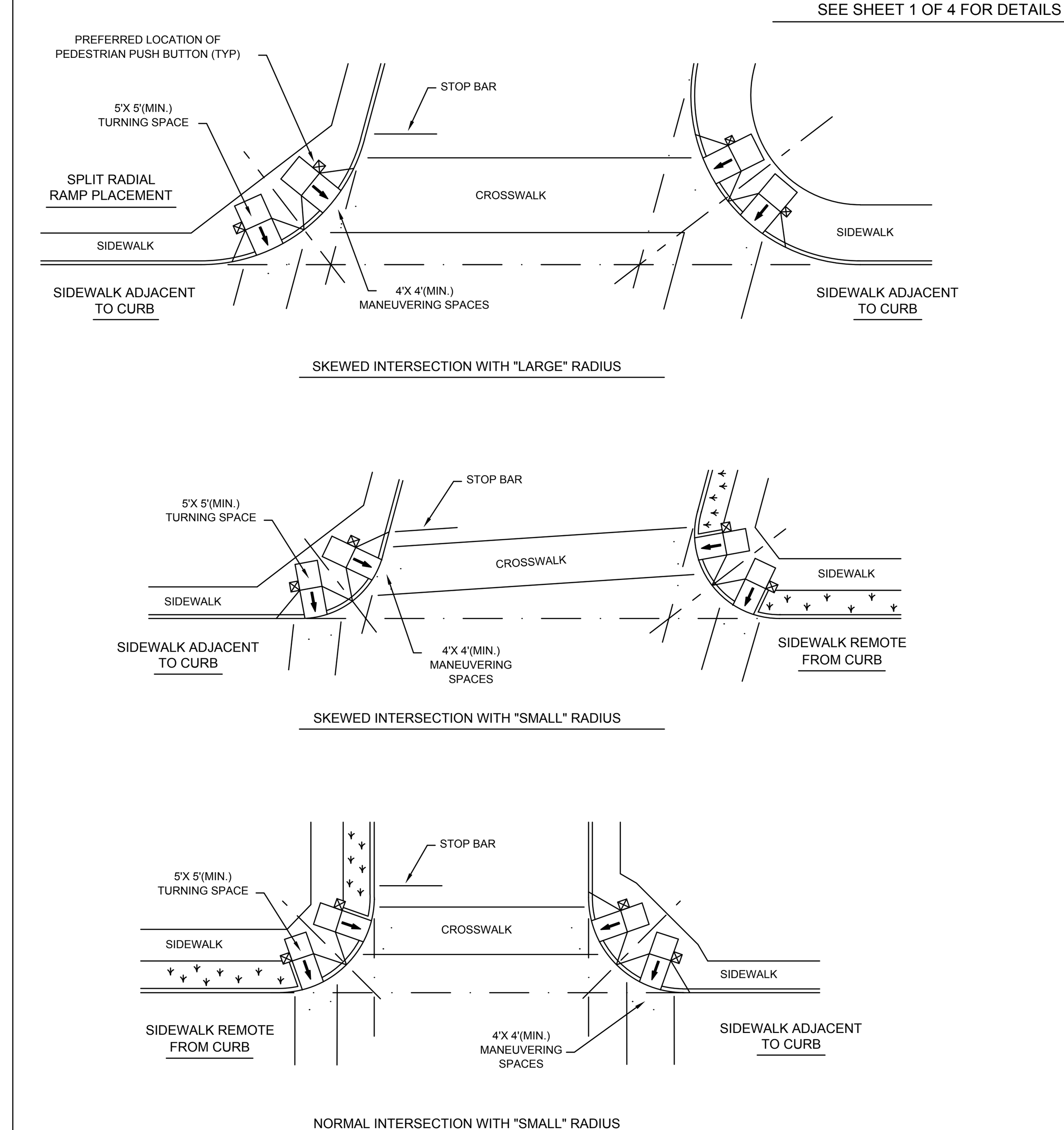
FILE: ped18	DN: TxDOT	DW: VP	CK: KM	CK: PK & JG
©TxDOT: MARCH,2002	CONT	SECT	JOB	HIGHWAY
REVISIONS: REVISED 08,2005 REVISED 06,2012 REVISED 01,2018	DIST	COUNTY		SHEET NO.

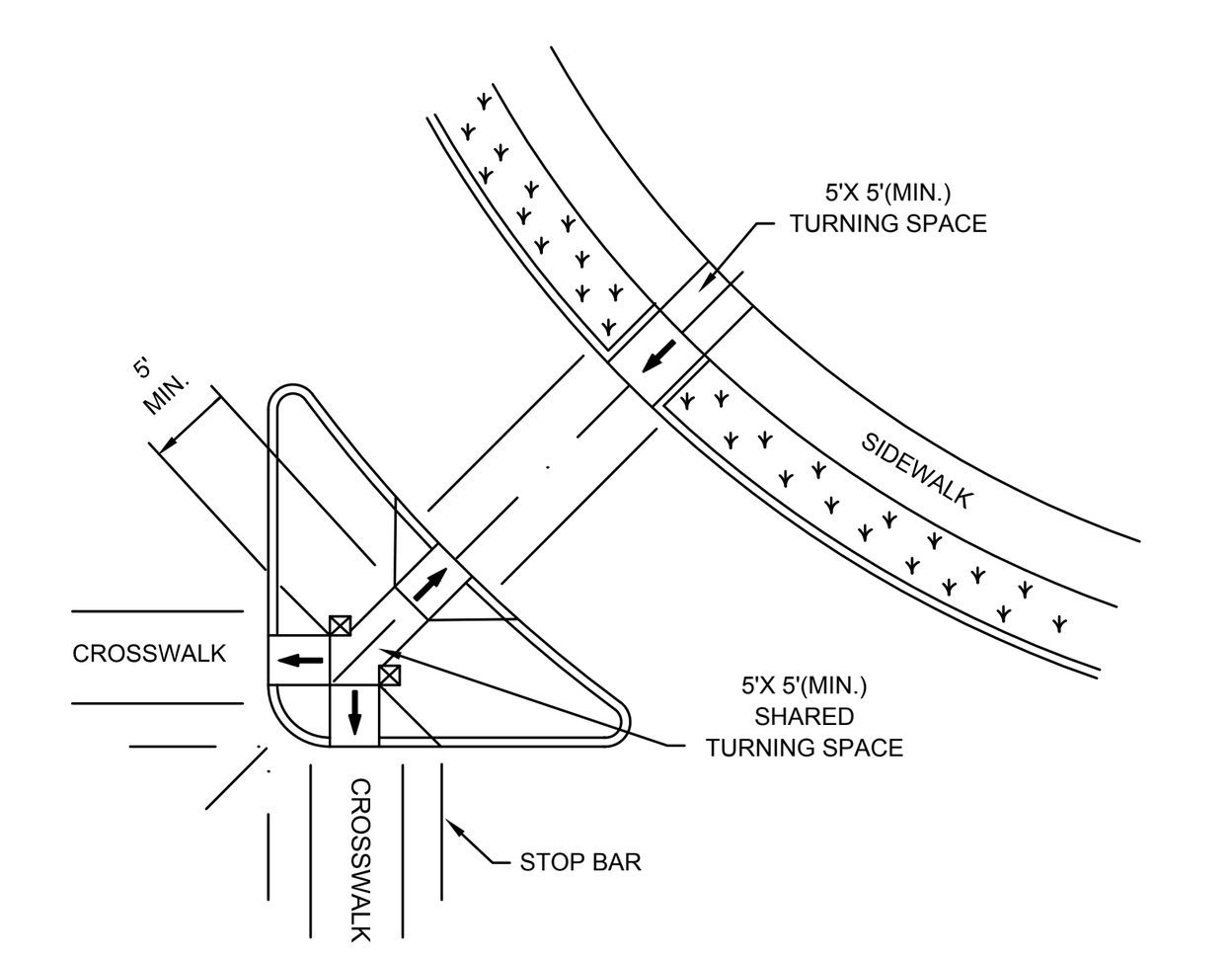
DISCLAIMER:
The use of this standard is governed by the "Texas Engineering Practice Act". No warranty of any kind is made by TxDOT for any purpose whatsoever. TxDOT assumes no responsibility for the conversion of this standard to other formats or for incorrect results or damages resulting from its use.

DATE:
FILE:

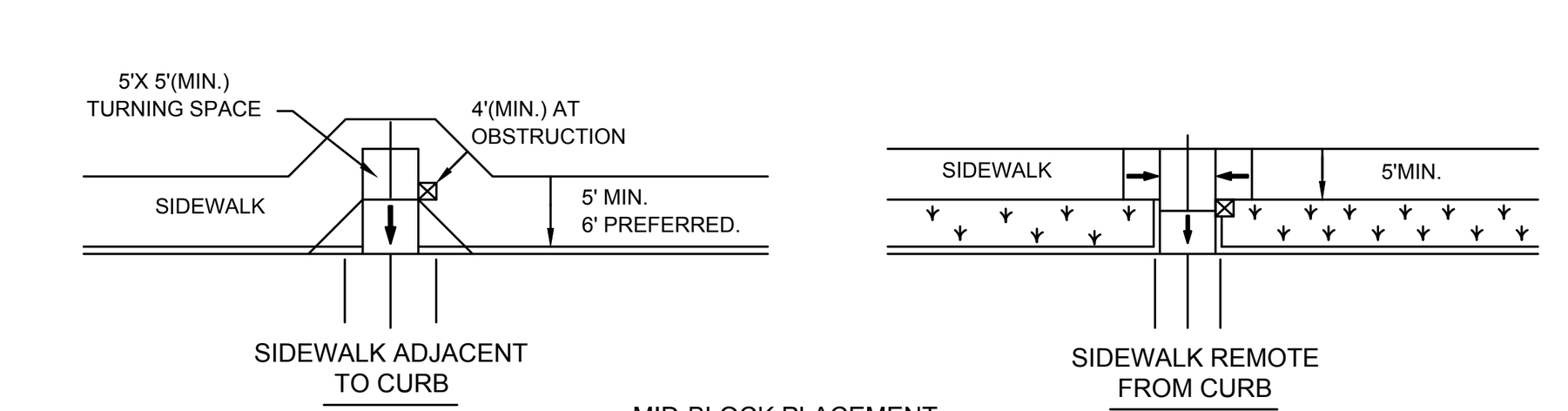
SHEET 4 OF 4

TYPICAL CROSSING LAYOUTS
SEE SHEET 1 OF 4 FOR DETAILS AND DIMENSIONS





AT INTERSECTION
W/FREE RIGHT TURN & ISLAND



MID-BLOCK PLACEMENT
PERPENDICULAR RAMPS

LEGEND:

SHOWS DOWNWARD SLOPE.	→
DENOTES PREFERRED LOCATION OF PEDESTRIAN PUSH BUTTON (IF APPLICABLE).	⊠
DENOTES PLANTING OR NON-WALKING SURFACE NOT PART OF PEDESTRIAN CIRCULATION PATH.	(symbol)

SHEET 4 OF 4

Texas Department of Transportation — Design Division Standard

PEDESTRIAN FACILITIES
CURB RAMPS

PED-18

FILE: ped18	DN: TxDOT	DW: VP	CK: KM	CK: PK & JG
©TxDOT: MARCH,2002	CONT	SECT	JOB	HIGHWAY
REVISIONS: REVISED 08,2005 REVISED 06,2012 REVISED 01,2018	DIST	COUNTY		SHEET NO.

DISCLAIMER:
The use of this standard is governed by the "Texas Engineering Practice Act". No warranty of any kind is made by TxDOT for any purpose whatsoever. TxDOT assumes no responsibility for the conversion of this standard to other formats or for incorrect results or damages resulting from its use.

DATE:
FILE:

CUDEENGINEERS.COM
CUDE ENGINEERS EST. 1980
4122 Pond Hill Road, Suite 101
San Antonio, Texas 78231
P:(210) 681.2951 F: (210) 523.7112

CONTESSA SUBDIVISION UNIT 1

TXDOT DETAILS - PEDESTRIAN FACILITIES

DATE
06/09/2025

PROJECT NO.
04343.002

DRAWN BY
CG/JG/LJ/TCD

CHECKED BY
XV/AL

REVISIONS

#	DATE	REVISIONS
1.		
2.		
3.		
4.		
5.		
6.		
7.		
8.		
9.		

THIS DOCUMENT IS RELEASED FOR THE PURPOSE OF INTERIM REVIEW ONLY UNDER THE AUTHORITY OF JAVIER CASTELLO, P.E.#122170
06/09/2025
IT IS NOT TO BE USED FOR CONSTRUCTION, BIDDING, OR PERMITTING PURPOSES.

CUDE ENGINEERS
TBPE No. 455
TBPLS No. 10048500

C17

CUDEENGINEERS.COM

P:\04343\002\2-DWG\4-Plans\C17 TXDOT DETAILS - PEDESTRIAN FACILITIES.dwg 2025/06/09 3:41pm jochoa

© 2025 M.W. CUDE ENGINEERS LLC - THIS DOCUMENT, ANY PORTION THEREOF, AND ANY ASSOCIATED COPYRIGHTS SHALL REMAIN THE PROPERTY OF M.W. CUDE ENGINEERS LLC. THIS DOCUMENT MAY NOT BE REPRODUCED, USED, OR DISTRIBUTED IN ANY FORM OR BY ANY MEANS TO ANYONE FOR ANY OTHER ENDEAVOR WITHOUT THE PRIOR WRITTEN CONSENT OF, AND ADAPTATION BY, M.W. CUDE ENGINEERS LLC. THIS DOCUMENT IS NOT INTENDED OR REPRESENTED TO BE SUITABLE FOR USE OTHER THAN AS ORIGINALLY INTENDED BY M.W. CUDE ENGINEERS LLC AND ANY UNAUTHORIZED REPRODUCTION, USE OR DISTRIBUTION OF SAID DOCUMENTS WILL BE AT THE INFRINGING PARTY'S SOLE RISK, WITHOUT ANY LIABILITY TO M.W. CUDE ENGINEERS LLC, AND WILL BE USED AGAINST ANY AND ALL PARTIES TO THE FULLEST EXTENT PERMITTED BY LAW.

REPRODUCTION OF THE ORIGINAL SIGNED AND SEALED PLAN AND/OR ELECTRONIC MEDIA MAY HAVE BEEN INADVERTENTLY ALTERED. CONTRACTOR IS RESPONSIBLE FOR VERIFYING THE SCALE OF THE DOCUMENT AND CONTACTING CUDE ENGINEERS TO VERIFY DISCREPANCIES PRIOR TO CONSTRUCTION.

SIGN SUPPORT DESCRIPTIVE CODES

(Descriptive Codes correspond to project estimate and quantities sheets)

SM RD SGN ASSM TY XXXXX(X)XX(X-XXXX)

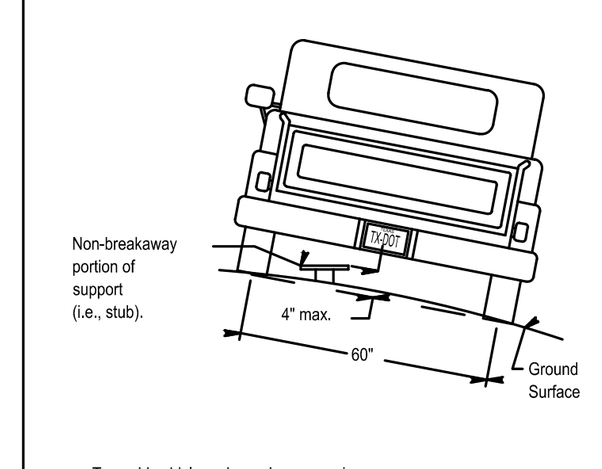
Post Type
- FRP = Fiberglass Reinforced Plastic Pipe (see SMD(FRP))
- TWT = Thin-Walled Tubing (see SMD(TWT))
- 10BWG = 10 BWG Tubing (see SMD(SLIP-1) to (SLIP-3))
- S80 = Schedule 80 Pipe (see SMD(SLIP-1) to (SLIP-3))

Number of Posts (1 or 2)

Anchor Type
- UA = Universal Anchor - Concreted (see SMD(FRP) and (TWT))
- UB = Universal Anchor - Bolted down (see SMD(FRP) and (TWT))
- WS = Wedge Anchor Steel - (see SMD(TWT))
- WP = Wedge Anchor Plastic (see SMD(TWT))
- SA = Slipbase - Concreted (see SMD(SLIP-1) to (SLIP-3))
- SB = Slipbase - Bolted Down (see SMD(SLIP-1) to (SLIP-3))

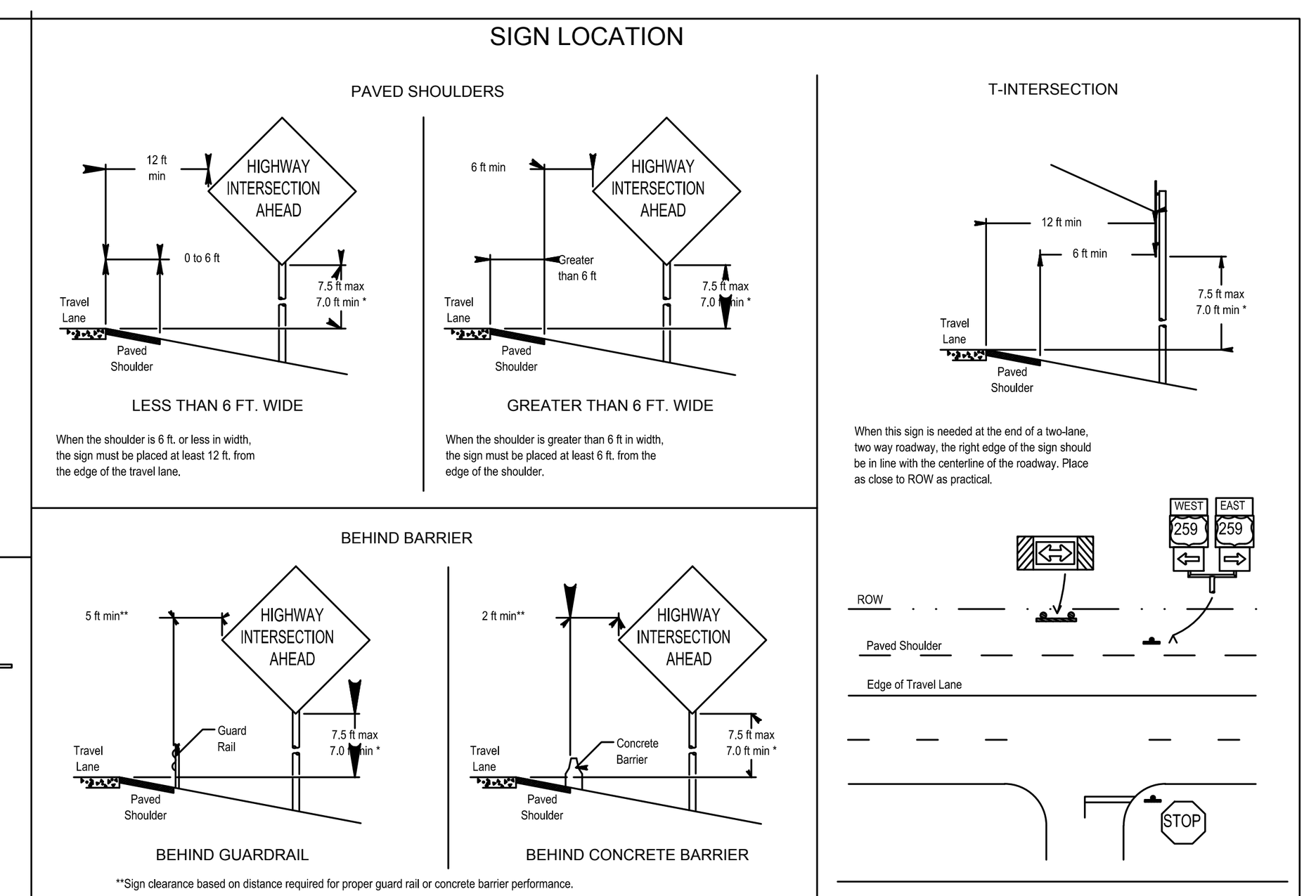
Sign Mounting Designation
- P = Prefab. "Plain" (see SMD(SLIP-1) to (SLIP-3), (TWT), (FRP))
- T = Prefab. "T" (see SMD(SLIP-1) to (SLIP-3), (TWT))
- U = Prefab. "U" (see SMD(SLIP-1) to (SLIP-3))
- IF REQUIRED
- 1EXT or 2EXT = Number of Extensions (see SMD(SLIP-1) to (SLIP-3), (TWT))
- BM = Extruded Wind Beam (see SMD(SLIP-1) to (SLIP-3))
- WC = 1.12 #/ft Wing Channel (see SMD(SLIP-1) to (SLIP-3))
- EXAL = Extruded Aluminum Sign Panels (see SMD(SLIP-3))

REQUIRED CLEARANCE FOR BREAKAWAY SUPPORT



To avoid vehicle undercarriage snagging, any substantial remains of a breakaway support, when it is broken away, should not project more than 4 inches above a 60-inch chord (i.e., typical space between wheel paths).

SIGN LOCATION

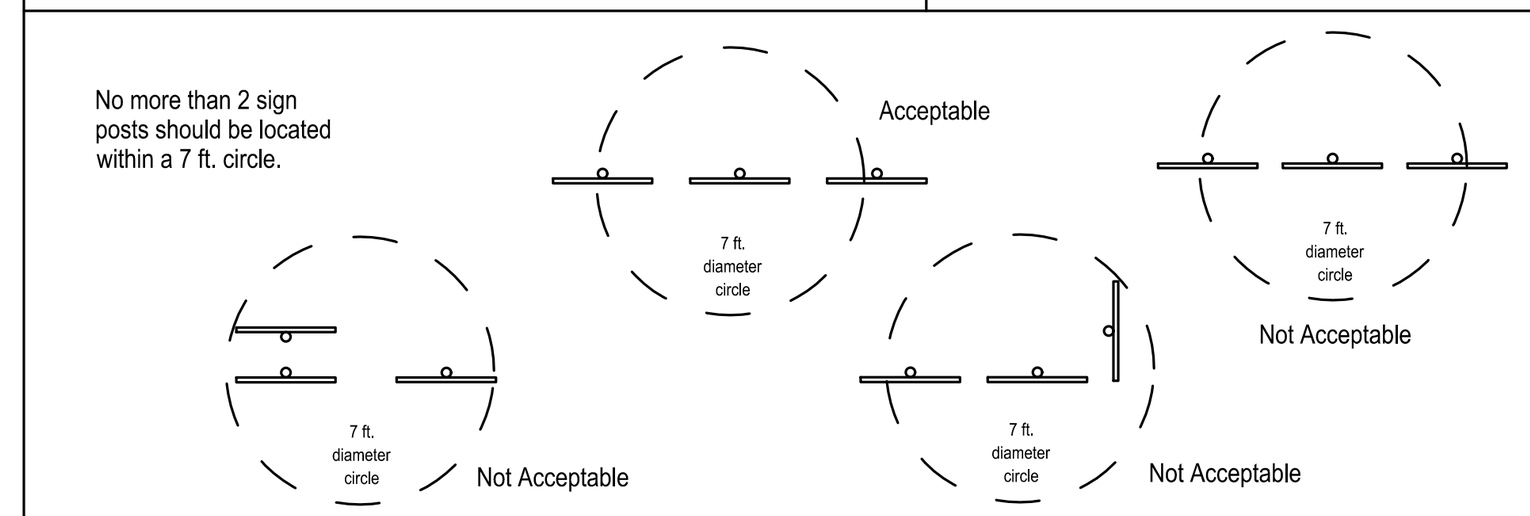


When the shoulder is 6 ft. or less in width, the sign must be placed at least 12 ft. from the edge of the travel lane.

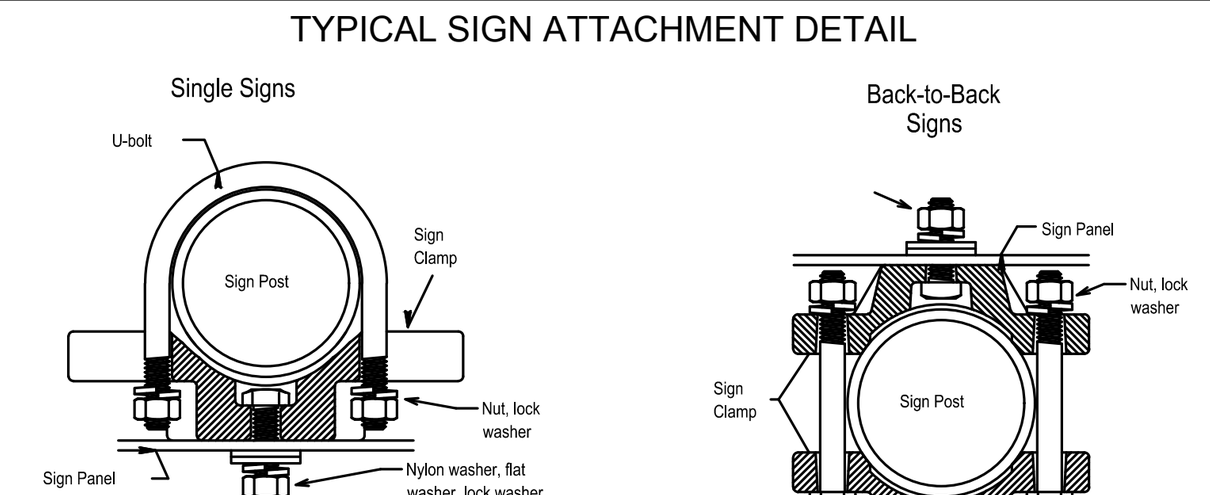
When the shoulder is greater than 6 ft in width, the sign must be placed at least 6 ft. from the edge of the shoulder.

When this sign is needed at the end of a two-lane, two way roadway, the right edge of the sign should be in line with the centerline of the roadway. Place as close to ROW as practical.

**Sign clearance based on distance required for proper guard rail or concrete barrier performance.



TYPICAL SIGN ATTACHMENT DETAIL

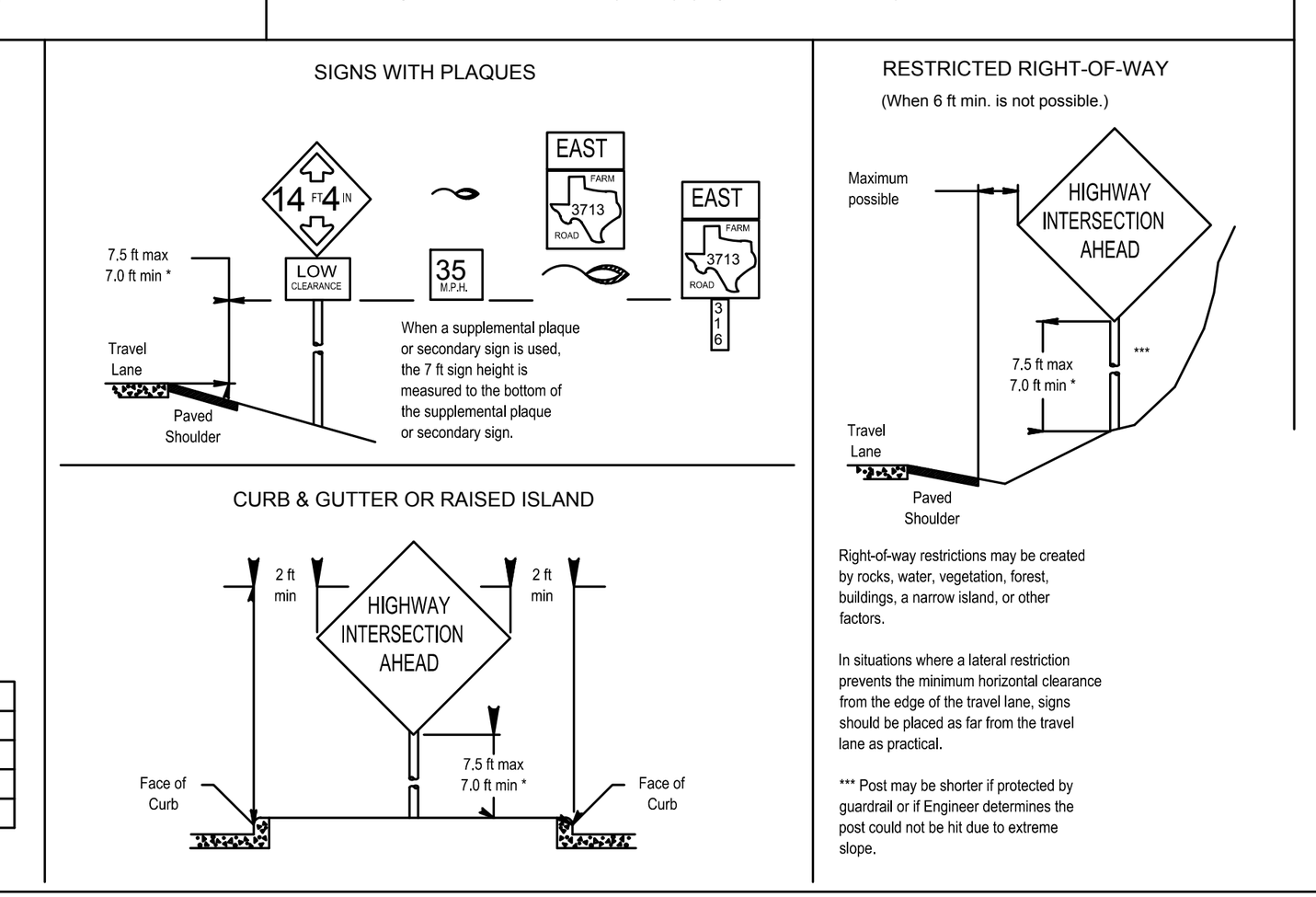


Bolts used to mount sign panels to the clamp are 5/16-18 UNC galvanized square head with nut, nylon washer, flat washer and lock washer. The bolt length is 1 inch for aluminum.

When two sign clamps are used to mount signs back-to-back, use a 5/16-18 UNC galvanized hex head per ASTM A307 with nut and helical-spring lock washer. The approximate bolt lengths for various post sizes and sign clamp types are given in the table at right. The bolt length may need to be adjusted depending upon field conditions.

Sign clamps may be either the specific size clamp or the universal clamp.

Pipe Diameter	Approximate Bolt Length: Specific Clamp	Approximate Bolt Length: Universal Clamp
2" nominal	3"	3 or 3 1/2"
2 1/2" nominal	3 or 3 1/2"	3 1/2 or 4"
3" nominal	3 1/2 or 4"	4 1/2"



When a supplemental plaque or secondary sign is used, the 7 ft sign height is measured to the bottom of the supplemental plaque or secondary sign.

Right-of-way restrictions may be created by rocks, water, vegetation, forest, buildings, a narrow island, or other factors.

In situations where a lateral restriction prevents the minimum horizontal clearance from the edge of the travel lane, signs should be placed as far from the travel lane as practical.

*** Post may be shorter if protected by guardrail or if Engineer determines the post could not be hit due to extreme slope.

* Signs shall be mounted using the following condition that results in the greatest sign elevation:
(1) a minimum of 7 to a maximum of 7.5 feet above the edge of the travel lane or
(2) a minimum of 7 to a maximum of 7.5 feet above the grade at the base of the support when sign is installed on the backslope.

The maximum values may be increased when directed by the Engineer.

See the Traffic Operations Division website for detailed drawings of sign clamps, Triangular Slipbase System components and Wedge Anchor System components.

The website address is: http://www.txdot.gov/publications/traffic.htm

Texas Department of Transportation
Traffic Operations Division

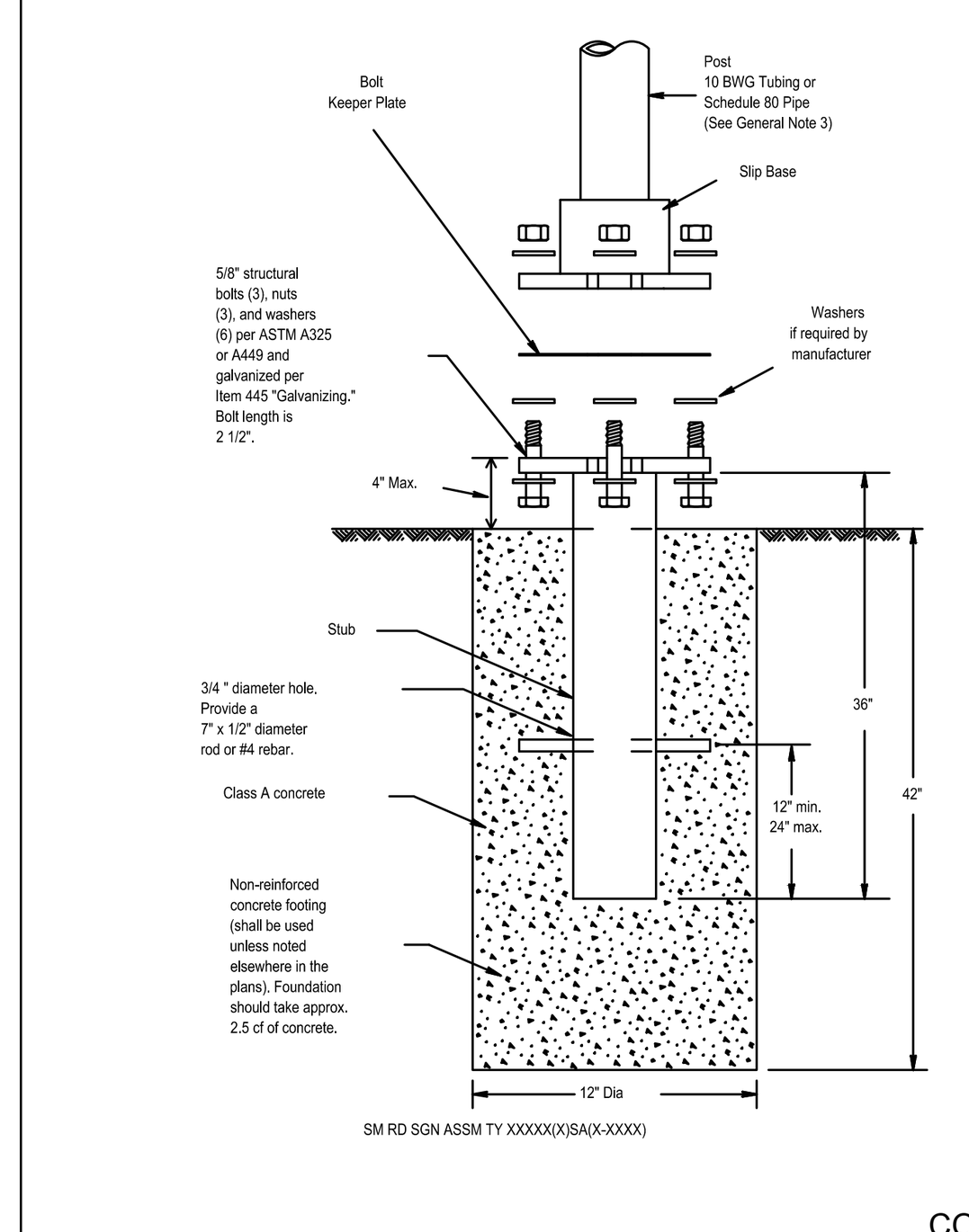
SIGN MOUNTING DETAILS SMALL ROADSIDE SIGNS GENERAL NOTES & DETAILS

SMD(GEN)-08

©TxDOT July 2002 | 9-08 | 26A

DISCLAIMER: The use of this standard is governed by the "Texas Engineering Practice Act". No warranty of any kind is made by TxDOT for any purpose whatsoever. TxDOT assumes no responsibility for the conversion of this standard to other formats or for incorrect results or damages resulting from its use.

TRIANGULAR SLIPBASE INSTALLATION GENERAL REQUIREMENTS



NOTE

There are various devices approved for the Triangular Slipbase System. Please reference the Material Producer List for approved slip base systems. http://www.txdot.gov/business/producer list.htm The devices shall be installed per manufacturers' recommendations. Installation procedures shall be provided to the Engineer by Contractor.

GENERAL NOTES:

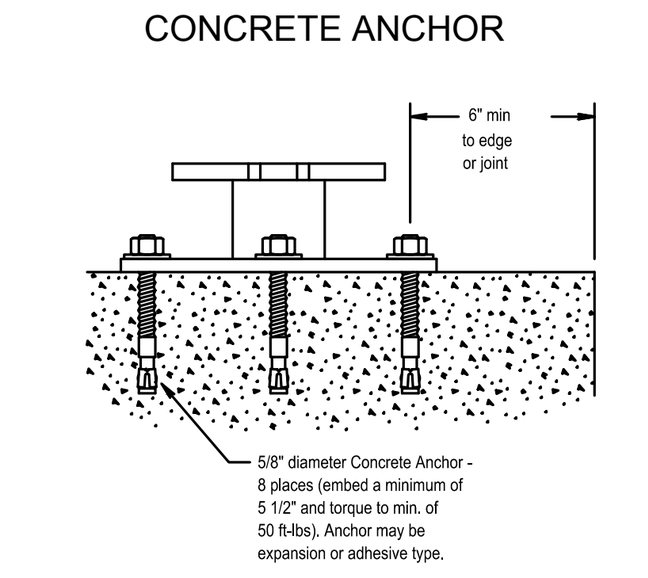
1. Slip base shall be permanently marked to indicate manufacturer. Method, design, and location of marking are subject to approval of the TxDOT Traffic Standards Engineer.
2. Material used as post with this system shall conform to the following specifications:
   - 10 BWG Tubing (2.875" outside diameter)
     - 0.134" nominal wall thickness
     - Seamless or electric-resistance welded steel tubing or pipe
     - Steel shall be HSLAS Gr 55 per ASTM A1011 or ASTM A1008
     - Other steels may be used if they meet the following: 55,000 PSI minimum yield strength; 70,000 PSI minimum tensile strength; 20% minimum elongation in 2"
     - Wall thickness (uncoated) shall be within the range of 0.122" to 0.138"
     - Outside diameter (uncoated) shall be within the range of 2.867" to 2.883"
     - Galvanization per ASTM A123 or ASTM A653 G210. For precoated steel tubing (ASTM A653), recoat tube outside diameter weld seam by metallizing with zinc wire per ASTM B833.
   - Schedule 80 Pipe (2.875" outside diameter)
     - 0.276" nominal wall thickness
     - Steel tubing per ASTM A500 Gr C
     - Other seamless or electric-resistance welded steel tubing or pipe with equivalent outside diameter and wall thickness may be used if they meet the following: 46,000 PSI minimum yield strength; 62,000 PSI minimum tensile strength; 21% minimum elongation in 2"
     - Wall thickness (uncoated) shall be within the range of 0.248" to 0.304"
     - Outside diameter (uncoated) shall be within the range of 2.855" to 2.895"
     - Galvanization per ASTM A123
3. See the Traffic Operations Division website for detailed drawings of sign clamps and Texas Universal Triangular Slipbase System components. The website address is: http://www.txdot.gov/publications/traffic.htm
4. Sign supports shall not be spliced except where shown. Sign support posts shall not be spliced.

ASSEMBLY PROCEDURE

Foundation
1. Prepare 12-inch diameter by 42-inch deep hole. If solid rock is encountered, the depth of the foundation may be reduced such that it is embedded a minimum of 18 inches into the solid rock.
2. The Engineer may permit batches of concrete less than 2 cubic yards to be mixed with a portable, motor-driven concrete mixer. For small placements less than 0.5 cubic yards, hand mixing in a suitable container may be allowed by Engineer. Concrete shall be Class A.
3. Push the pipe end of the slip base stub into the center of the concrete. Rotate the stub back and forth while pushing it down into the concrete to assure good contact between the concrete and stub. Continue to work the stub into the concrete until it is between 2 to 4 inches above the ground.
4. Plumb the stub. Allow a minimum of 4 days to set, unless otherwise directed by the Engineer.
5. The triangular slipbase system is multidirectional and is designed to release when struck from any direction.

Support
1. Cut support so that the bottom of the sign will be 7 to 7.5 feet above the edge of the travelway (i.e., edge of the closest lane) when slip plate is below the edge of pavement or 7 to 7.5 feet above slip plate when the slip plate is above the edge of the travelway. The cut shall be plumb and straight.
2. Attach sign to support using connections shown. When multiple signs are installed on the same support, ensure the minimum clearance between each sign is maintained. See SMD(SLIP-2) for clearances based on sign types.

CONCRETE ANCHOR



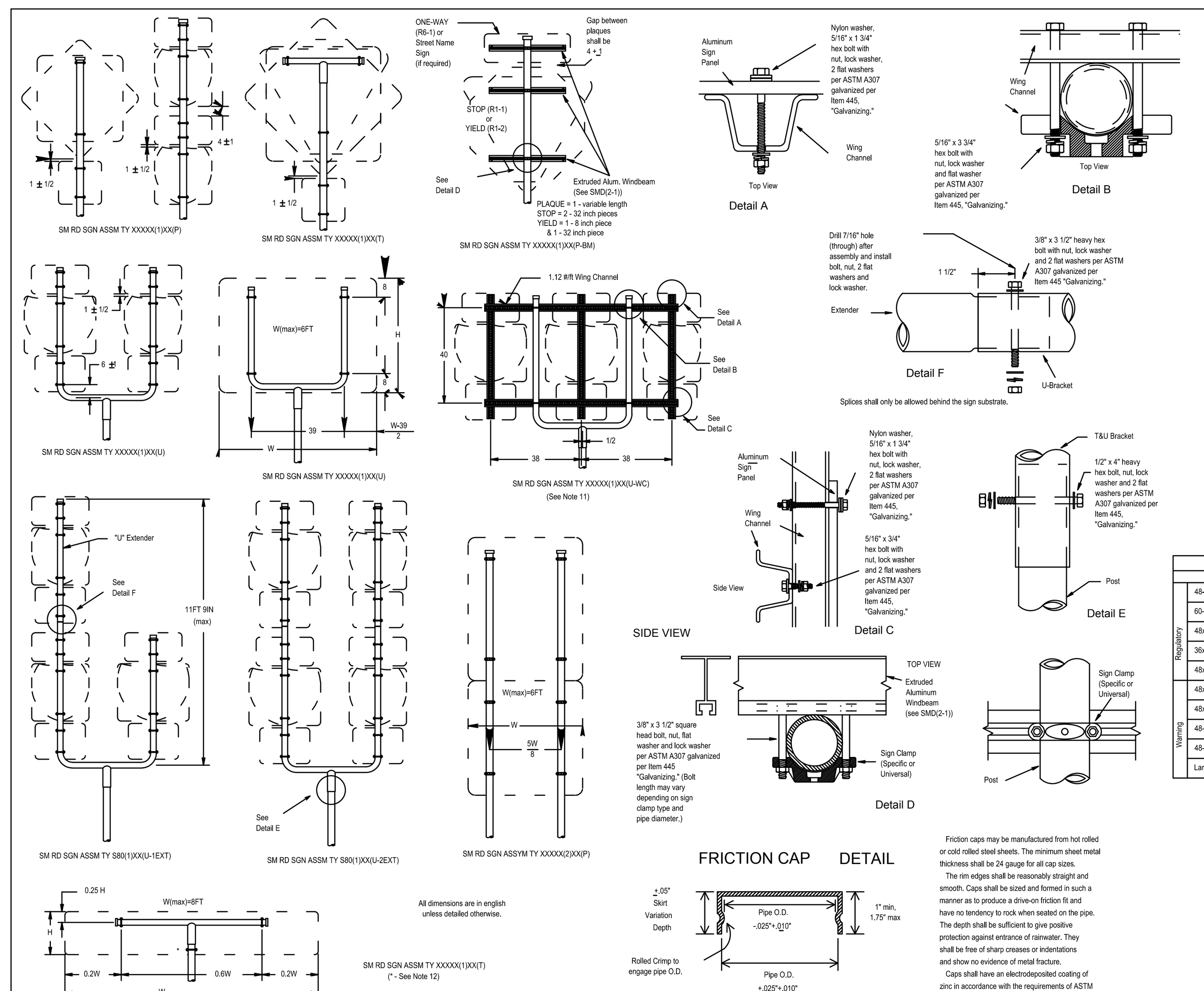
Concrete anchor consists of 5/8" diameter stud bolt with UNC series bolt threads on the upper end. Heavy hex nut per ASTM A563, and hardened washer per ASTM F436. The stud bolt shall have a minimum yield and ultimate tensile strength of 50 and 75 KSI, respectively. Nuts, bolts and washers shall be galvanized per Item 445, "Galvanizing." Adhesive type anchors shall have stud bolts installed with Type III epoxy per DMS-6100, "Epoxies and Adhesives." Adhesive anchors may be loaded after adequate epoxy cure time per the manufacturer's recommendations. Top of bolt shall extend at least flush with top of the nut when installed. The anchor, when installed in 4000 psi normal-weight concrete with a 5 1/2" minimum embedment, shall have a minimum allowable tension and shear of 3900 and 3100 psi, respectively.

Texas Department of Transportation
Traffic Operations Division

SIGN MOUNTING DETAILS SMALL ROADSIDE SIGNS TRIANGULAR SLIPBASE SYSTEM

SMD(SLIP-1)-08

©TxDOT July 2002 | 9-08 | 26B



Friction caps may be manufactured from hot rolled or cold rolled steel sheets. The minimum sheet metal thickness shall be 24 gauge for all cap sizes. The rim edges shall be reasonably straight and smooth. Caps shall be sized and formed in such a manner as to produce a drive-on friction fit and have no tendency to rock when seated on the pipe. The depth shall be sufficient to give positive protection against entrance of rainwater. They shall be free of sharp creases or indentations and show no evidence of metal fracture. Caps shall have an electrodeposited coating of zinc in accordance with the requirements of ASTM B633 Class FE/ZN 8.

GENERAL NOTES:

1.

SIGN SUPPORT	# OF POSTS	MAX. SIGN AREA
10 BWG	1	16 SF
10 BWG	2	32 SF
Sch 80	1	32 SF
Sch 80	2	64 SF

2. The Engineer may require that a Schedule 80 post be used in place of a 10 BWG where a sign height is abnormally high due to a fill slope.
3. Sign supports shall not be spliced except where shown. Sign support posts shall not be spliced.
4. Aluminum sign blanks shall conform to Departmental Material Specifications DMS-7110 and shall have the following minimum thicknesses: 0.080 for signs less than 7.5 sq. ft., 0.100 for signs 7.5 to 15 sq. ft., and 0.125 for signs greater than 15 sq. ft.
5. Signs that require specific supports due to reasons in addition to windloading are indicated on the "REQUIRED SUPPORT" table on this sheet.
6. For horizontal rectangular signs fabricated from flat aluminum, T-brackets are used for signs 24 inches or less in height. U-brackets are used for signs of greater height.
7. When two triangular slipbase supports are used to support a single sign, they shall not be "rigidly" connected to each other except through the sign panel. This will allow each support to act independently when impacted by an errant vehicle.
8. Wing channel shall meet ASTM A 1011 SS Gr 50 and be galvanized per ASTM A 123.
9. Excess pipe, wing channel, or windbeam shall be cut off so that it does not extend beyond the sign panel (i.e., excess support shall not be visible when the sign is viewed from the front.) Repair galvanized coating at cut support ends per Item 445, "Galvanizing."
10. Additional route markers may be added vertically, provided the total sign area does not exceed the maximum allowable amount per Note 1.
11. Additional sign clamp required on the "T-bracket" post for 24 inch height signs. Place the clamp 3 inches above bottom of sign when possible.
12. Post open ends shall be fitted with Friction Caps.
13. Sign blanks shall be the sizes and shapes shown on the plans.

REQUIRED SUPPORT

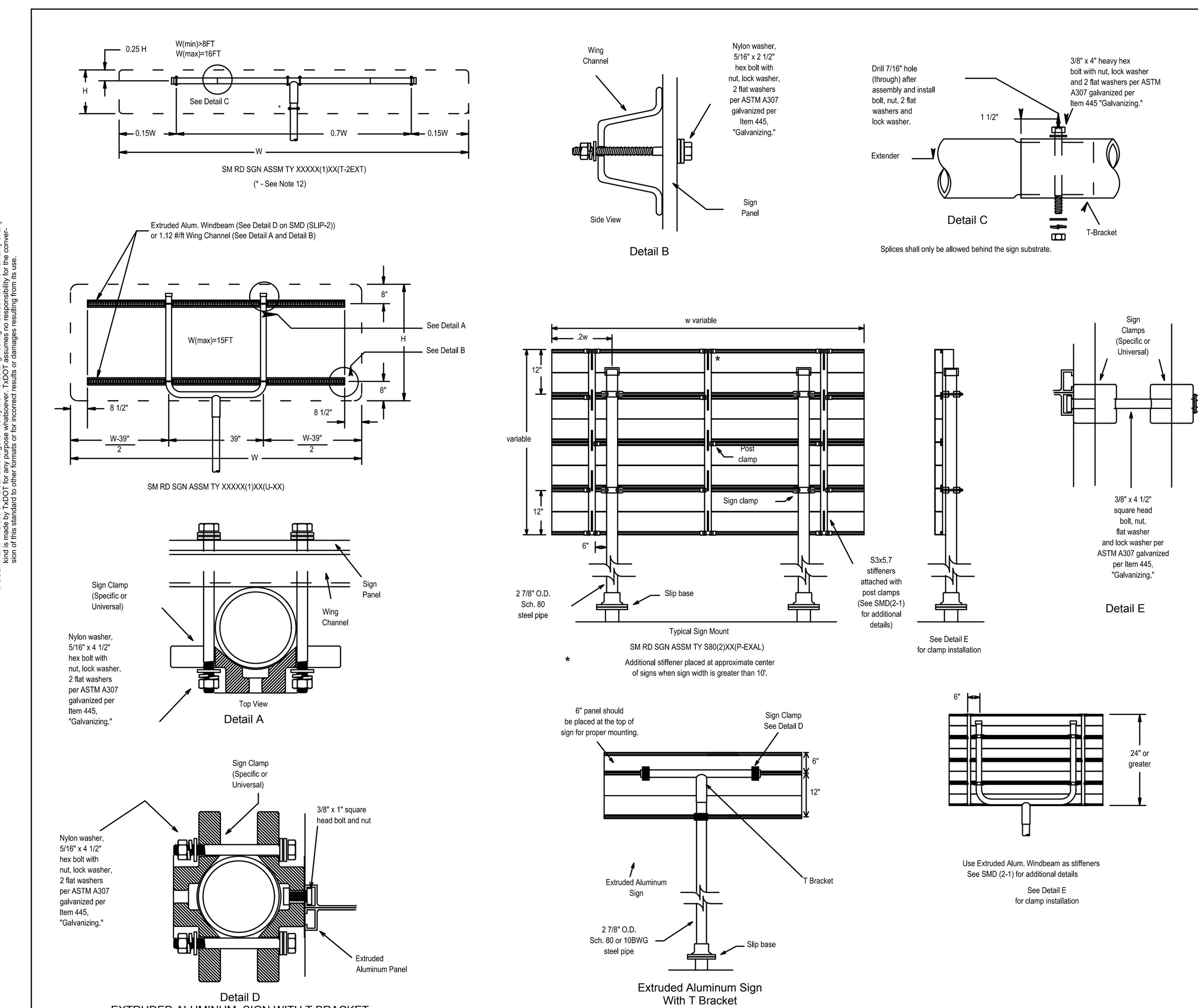
	SIGN DESCRIPTION	SUPPORT
Regulatory	48-inch STOP sign (R1-1)	TY 10BWG(1)XX(T) TY 10BWG(1)XX(P-BM)
Regulatory	60-inch YIELD sign (R1-2)	TY 10BWG(1)XX(T) TY 10BWG(1)XX(P-BM)
Regulatory	48x16-inch ONE-WAY sign (R6-1)	TY 10BWG(1)XX(T) TY 10BWG(1)XX(P-BM)
Regulatory	36x48, 48x36, and 48x48-inch signs	TY 10BWG(1)XX(T)
Regulatory	48x60-inch signs	TY S80(1)XX(T)
Warning	48x48-inch signs (diamond or square)	TY 10BWG(1)XX(T)
Warning	48x60-inch signs	TY S80(1)XX(T)
Warning	48-inch Advance School X-ing sign (S1-1)	TY 10BWG(1)XX(T)
Warning	48-inch School X-ing sign (S2-1)	TY 10BWG(1)XX(T)
Warning	Large Arrow sign (W1-6 & W1-7)	TY 10BWG(1)XX(T)

Texas Department of Transportation
Traffic Operations Division

SIGN MOUNTING DETAILS SMALL ROADSIDE SIGNS TRIANGULAR SLIPBASE SYSTEM

SMD(SLIP-2)-08

July 2002 | 9-08 | 26C



GENERAL NOTES:

1.

SIGN SUPPORT	# OF POSTS	MAX. SIGN AREA
10 BWG	1	16 SF
10 BWG	2	32 SF
Sch 80	1	32 SF
Sch 80	2	64 SF

2. The Engineer may require that a Schedule 80 post be used in place of a 10 BWG where a sign height is abnormally high due to a fill slope.
3. Sign supports shall not be spliced except where shown. Sign support posts shall not be spliced.
4. Aluminum sign blanks shall conform to Departmental Material Specifications DMS-7110 and shall have the following minimum thicknesses: 0.080 for signs less than 7.5 sq. ft., 0.100 for signs 7.5 to 15 sq. ft., and 0.125 for signs greater than 15 sq. ft.
5. Signs that require specific supports due to reasons in addition to windloading are indicated on the "REQUIRED SUPPORT" table on this sheet.
6. For horizontal rectangular signs fabricated from flat aluminum, T-brackets are used for signs 24 inches or less in height. U-brackets are used for signs of greater height.
7. When two triangular slipbase supports are used to support a single sign, they shall not be "rigidly" connected to each other except through the sign panel. This will allow each support to act independently when impacted by an errant vehicle.
8. Wing channel shall meet ASTM A 1011 SS Gr 50 and be galvanized per ASTM A 123.
9. Excess pipe, wing channel, or windbeam shall be cut off so that it does not extend beyond the sign panel (i.e., excess support shall not be visible when the sign is viewed from the front.) Repair galvanized coating at cut support ends per Item 445, "Galvanizing."
10. Sign blanks shall be the sizes and shapes shown on the plans.
11. Additional sign clamp required on the "T-bracket" post for 24 inch high signs. Place the clamp 3 inches above bottom of sign when possible.
12. Post open ends shall be fitted with Friction Caps.

REQUIRED SUPPORT

	SIGN DESCRIPTION	SUPPORT
Regulatory	48-inch STOP sign (R1-1)	TY 10BWG(1)XX(T) TY 10BWG(1)XX(P-BM)
Regulatory	60-inch YIELD sign (R1-2)	TY 10BWG(1)XX(T) TY 10BWG(1)XX(P-BM)
Regulatory	48x16-inch ONE-WAY sign (R6-1)	TY 10BWG(1)XX(T) TY 10BWG(1)XX(P-BM)
Regulatory	36x48, 48x36, and 48x48-inch signs	TY 10BWG(1)XX(T)
Regulatory	48x60-inch signs	TY S80(1)XX(T)
Warning	48x48-inch signs (diamond or square)	TY 10BWG(1)XX(T)
Warning	48x60-inch signs	TY S80(1)XX(T)
Warning	48-inch Advance School X-ing sign (S1-1)	TY 10BWG(1)XX(T)
Warning	48-inch School X-ing sign (S2-1)	TY 10BWG(1)XX(T)
Warning	Large Arrow sign (W1-6 & W1-7)	TY 10BWG(1)XX(T)

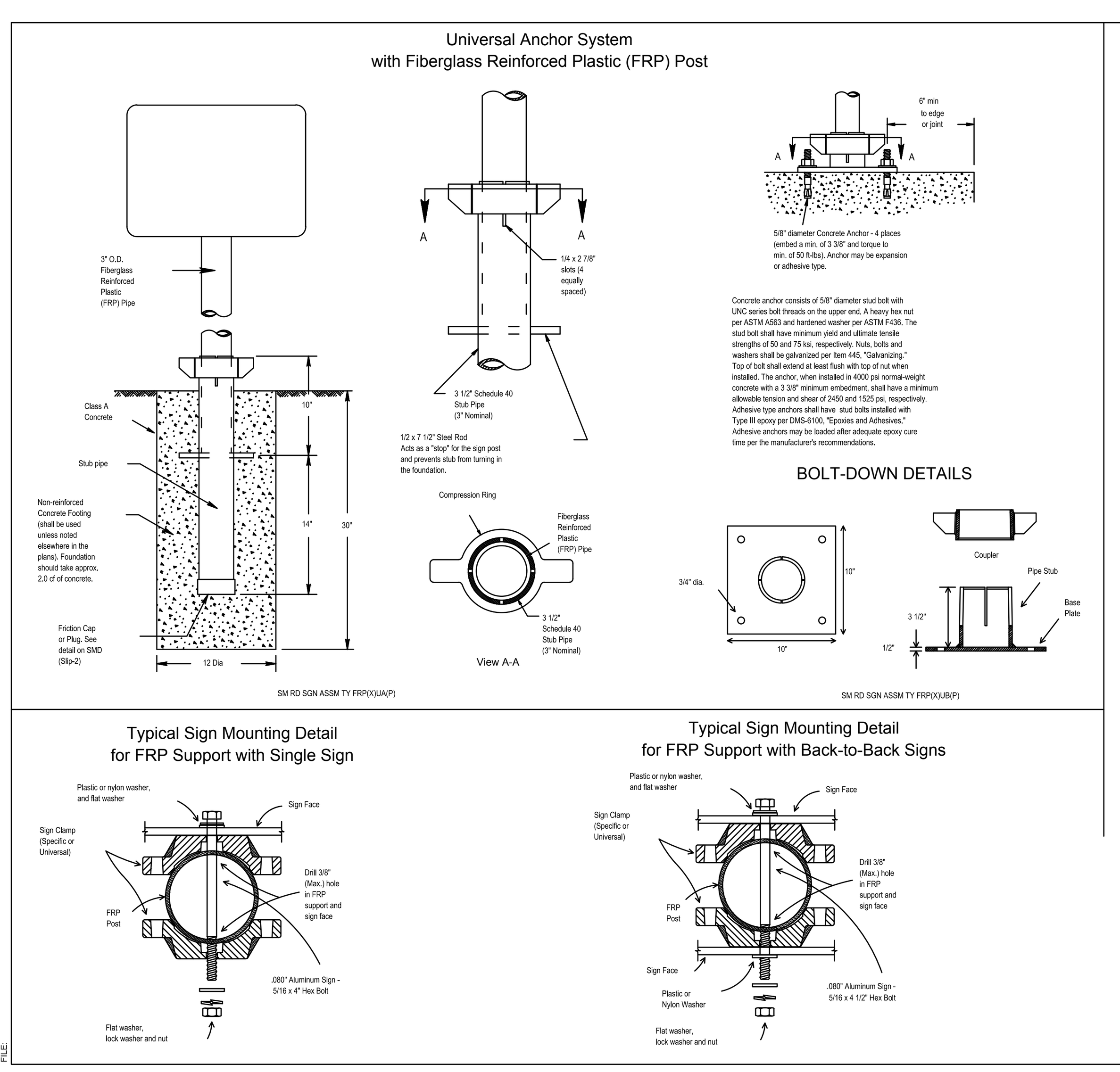
Texas Department of Transportation
Traffic Operations Division

SIGN MOUNTING DETAILS SMALL ROADSIDE SIGNS TRIANGULAR SLIPBASE SYSTEM

SMD(SLIP-3)-08

©TxDOT July 2002 | 9-08 | 26D

Universal Anchor System with Fiberglass Reinforced Plastic (FRP) Post



Concrete anchor consists of 5/8" diameter stud bolt with UNC series bolt threads on the upper end. A heavy hex nut per ASTM A563 and hardened washer per ASTM F436. The stud bolt shall have minimum yield and ultimate tensile strengths of 50 and 75 ksi, respectively. Nuts, bolts and washers shall be galvanized per Item 445, "Galvanizing." Top of bolt shall extend at least flush with top of nut when installed. The anchor, when installed in 4000 psi normal-weight concrete with a 3 3/8" minimum embedment, shall have a minimum allowable tension and shear of 2450 and 1525 psi, respectively. Adhesive type anchors shall have stud bolts installed with Type III epoxy per DMS-6100, "Epoxies and Adhesives." Adhesive anchors may be loaded after adequate epoxy cure time per the manufacturer's recommendations.

GENERAL NOTES:

1. FRP sign supports for a single type sign support may be used for signs up to and including 16 square feet. Dual post installation may be used for signs up to and including 32 square feet.
2. All nuts, bolts and washers shall be galvanized per Item 445, "Galvanizing."
3. See the Traffic Operations Division website for detailed drawings of sign clamps. The website address is: http://www.txdot.gov/publications/traffic.htm

FRP POST REQUIREMENTS

1. Materials shall conform to the requirements of Departmental Material Specification DMS-4410 and will be furnished in a yellow or gray color as specified elsewhere in the plans.
2. Thickness of FRP sign support is 0.125" + 0.031", - 0.0".
3. FRP sign supports are prequalified by the Traffic Operations Division. Prequalification procedures are obtained by writing: Texas Department of Transportation, Traffic Operations Division, 125 East 11th Street, Austin, Texas 78701-2483

UNIVERSAL ANCHOR SYSTEM INSTALLATION PROCEDURES

1. Dig foundation hole. Where solid rock is encountered at ground level, the foundation shall be a minimum depth of 18". When solid rock is encountered below ground level, the foundation shall extend in the solid rock a minimum depth of 18" or provide a minimum foundation depth of 30". If solid rock is encountered, the socket/stub may be reduced in length as required to a minimum length of 18". Any material removed from the socket/stub shall be from the bottom and the clearance requirements given on SMD(GEN) must be followed. The inner surfaces of the socket/stub must remain free of concrete or other debris.
2. The Engineer may permit batches of concrete less than 2 cubic yards to be mixed with a portable, motor driven concrete mixer. For small placements less than 0.5 cubic yards, hand mixing in a suitable container may be allowed by Engineer. Concrete shall be Class A.
3. Insert base post in foundation hole to depths shown and fill hole with concrete. Cut base post from bottom and ensure a minimum of 18" embedment if installed in solid rock.
4. Level and plumb the base post with coupler using a torpedo level and let concrete set a minimum of 4 days, unless otherwise directed by Engineer. Bottom of base post slots shall be above the concrete footing.
5. Attach sign to FRP post.
6. Insert sign post into base post. Lower until the post comes to rest on the steel rod.
7. Use hammer to ensure the coupler is firmly seated. Top of coupler should be level with top of base post in most instances.
8. Check sign to ensure there is no twist. If loose, increase the tightening of coupler.

BOLT DOWN SIGN SUPPORT

1. Position base plate with coupler on existing concrete.
2. Drill holes into concrete and insert the 5/8" diameter bolts with wedge anchors, and tighten nuts.
3. Attach sign to FRP post.
4. Insert bottom of sign post into pipe stub.
5. Use hammer to ensure the coupler is firmly seated. Top of coupler should be level with top of base post in most instances.
6. Check sign to ensure there is no twist. If loose, increase the tightening of coupler.

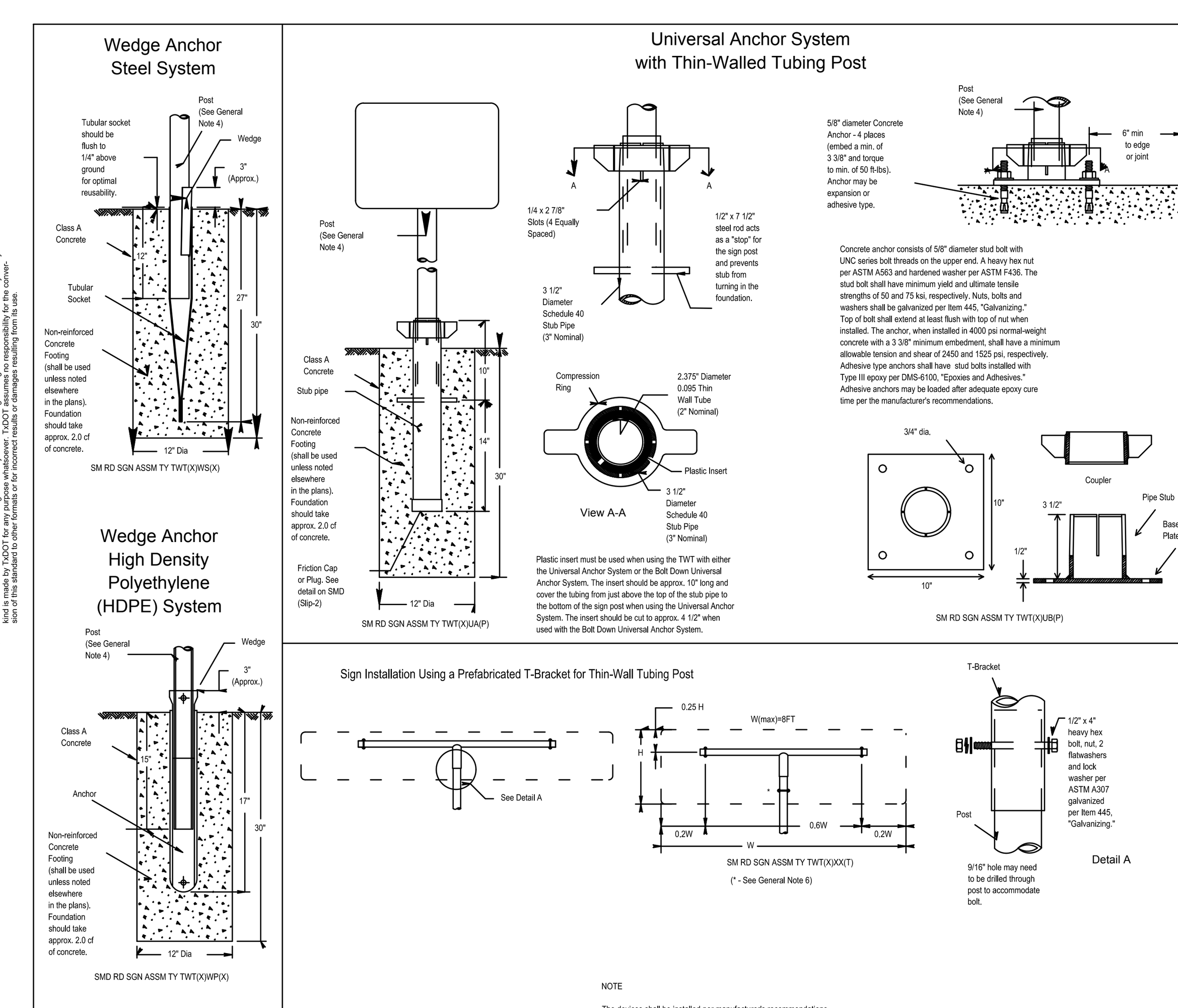
Texas Department of Transportation
Traffic Operations Division

SIGN MOUNTING DETAILS SMALL ROADSIDE SIGNS UNIVERSAL ANCHOR SYSTEM WITH FRP POST

SMD(FRP)-08

©TxDOT July 2002 | 9-08 | 26F

Wedge Anchor Steel System / Universal Anchor System with Thin-Walled Tubing Post



Plastic insert must be used when using the TWT with either the Universal Anchor System or the Bolt Down Universal Anchor System. The insert should be approx. 10" long and cover the tubing from just above the top of the stub pipe to the bottom of the sign post when using the Universal Anchor System. The insert should be cut to approx. 4 1/2" when used with the Bolt Down Universal Anchor System.

Concrete anchor consists of 5/8" diameter stud bolt with UNC series bolt threads on the upper end. A heavy hex nut per ASTM A563 and hardened washer per ASTM F436. The stud bolt shall have minimum yield and ultimate tensile strengths of 50 and 75 ksi, respectively. Nuts, bolts and washers shall be galvanized per Item 445, "Galvanizing." Top of bolt shall extend at least flush with top of nut when installed. The anchor, when installed in 4000 psi normal-weight concrete with a 3 3/8" minimum embedment, shall have a minimum allowable tension and shear of 2450 and 1525 psi, respectively. Adhesive type anchors shall have stud bolts installed with Type III epoxy per DMS-6100, "Epoxies and Adhesives." Adhesive anchors may be loaded after adequate epoxy cure time per the manufacturer's recommendations.

NOTE

The devices shall be installed per manufacturer's recommendations. Installation procedures shall be provided to the Engineer by Contractor.

GENERAL NOTES:

1. The Wedge Anchor System and the Universal Anchor System with thin wall tubing post may be used to support up to 10 square feet of sign area.
2. The tubular socket, wedge and prefabricated T-bracket shall be permanently marked to indicate manufacturer. Method, design, and location of marking are subject to the approval of the TxDOT Traffic Standards Engineer.
3. Except for posts (13 BWG Tubing), clamps, nuts and bolts, all components shall be prequalified. A list of prequalified vendors may be obtained from the Material Producer List web page. The website address is: http://www.txdot.gov/business/producer list.htm
4. Material used as post with this system shall conform to the following specifications: 13 BWG Tubing (2.375" outside diameter) (TWT)
   - 0.095" nominal wall thickness
   - Seamless or electric-resistance welded steel tubing
   - Steel shall be HSLAS Gr 55 per ASTM A1011 or ASTM A1008
   - Other steels may be used if they meet the following: 55,000 PSI minimum yield strength; 70,000 PSI minimum tensile strength; 18% minimum elongation in 2"
   - Wall thickness (uncoated) shall be within the range of .083" to .099"
   - Outside diameter (uncoated) shall be within the range of 2.369" to 2.381"
   - Galvanization per ASTM 123 or ASTM A653 G210. For precoated steel tubing (ASTM A653), recoat tube outside diameter weld seam by metallizing with zinc wire per ASTM B833.
5. Sign blanks shall be the sizes and shapes shown on the plans.
6. Additional sign clamp required on the "T-bracket" post for 24" high signs. Place clamp at least 3" above bottom of sign when possible.
7. Sign supports shall not be spliced except where shown. Sign support posts shall not be spliced.
8. See the Traffic Operations Division website for detailed drawings of sign clamps and Wedge Anchor System components. The website address is: http://www.txdot.gov/publications/traffic.htm

WEDGE ANCHOR SYSTEM INSTALLATION PROCEDURE

1. Dig foundation hole. Where solid rock is encountered at ground level, the foundation shall be a minimum depth of 18". When solid rock is encountered below ground level, the foundation shall extend in the solid rock a minimum depth of 18" or provide a minimum foundation depth of 30". If solid rock is encountered, the socket/stub may be reduced in length as required to a minimum length of 18". Any material removed from the socket/stub shall be from the bottom and the clearance requirements given on SMD(GEN) must be followed. The inner surfaces of the socket/stub must remain free of concrete or other debris.
2. The Engineer may permit batches of concrete less than 2 cubic yards to be mixed with a portable, motor driven concrete mixer. For small placements less than 0.5 cubic yards, hand mixing in a suitable container may be allowed by Engineer. Place concrete into hole until it is approximately flush with the ground. Concrete shall be Class A.
3. Insert tubular socket into concrete until top of socket is approximately 1/4" above the concrete footing.
4. Plumb the socket. Allow a minimum 4 days for concrete to set, unless otherwise directed by Engineer.
5. Attach the sign to the sign post.
6. Insert the sign post into socket and align sign face with roadway.
7. Drive the wedge into the socket to secure post. This will leave approximately 3 inches of the wedge exposed.

UNIVERSAL ANCHOR SYSTEM INSTALLATION PROCEDURE

1. Dig foundation hole. Where solid rock is encountered at ground level, the foundation shall be a minimum depth of 18". When solid rock is encountered below ground level, the foundation shall extend in the solid rock a minimum depth of 18" or provide a minimum foundation depth of 30". If solid rock is encountered, the socket/stub may be reduced in length as required to a minimum length of 18". Any material removed from the socket/stub shall be from the bottom and the clearance requirements given on SMD(GEN) must be followed. The inner surfaces of the socket/stub must remain free of concrete or other debris.
2. Insert base post in hole to depths shown and backfill hole with concrete.
3. Level and plumb the base post using a torpedo level and allow concrete adequate time to set. The bottom of the slots provided in the stub pipe shall remain above the top of the concrete foundation.
4. Attach the sign to the sign post.
5. Install plastic insert around bottom of post.
6. Insert sign post into base post. Lower until the post comes to rest on steel rod.
7. Seat compression ring using a hammer. Typically, the top of compression ring will be approximately level with top of stub post when optimally installed.
8. Check sign post by hand to ensure it is unable to turn. If loose, increase the tightening of the compression ring.

Texas Department of Transportation
Traffic Operations Division

SIGN MOUNTING DETAILS SMALL ROADSIDE SIGNS WEDGE & UNIVERSAL ANCHOR WITH THIN WALL TUBING POST

SMD(TWT)-08

July 2002 | 9-08 | 26E

CUDEENGINEERS.COM

EST. 1980 CUDE ENGINEERS

4122 Pond Hill Road, Suite 101
San Antonio, Texas 78231
P:(210) 681.2951 F: (210) 523.7112

CONTESSA SUBDIVISION UNIT 1

TXDOT DETAILS - SIGN MOUNTING DETAILS

DATE 06/09/2025
PROJECT NO. 04343.002
DRAWN BY CG/JG/LJ/TCD
CHECKED BY XV/AL

REVISIONS | DATE | # 1. 2. 3. 4. 5. 6. 7. 8. 9.

THIS DOCUMENT IS RELEASED FOR THE PURPOSE OF INTERIM REVIEW ONLY UNDER THE AUTHORITY OF JAVIER CASTELLO, P.E.#122170 06/09/2025 IT IS NOT TO BE USED FOR CONSTRUCTION, BIDDING, OR PERMITTING PURPOSES.

CUDE ENGINEERS
TBPE No. 455
TBPLS No. 10048500

C18

CUDEENGINEERS.COM

P:\04343\002\2-DWG\4-Plans\C18 TXDOT DETAILS - SIGN MOUNTING DETAILS.dwg 2025/06/09 3:41pm jochoa

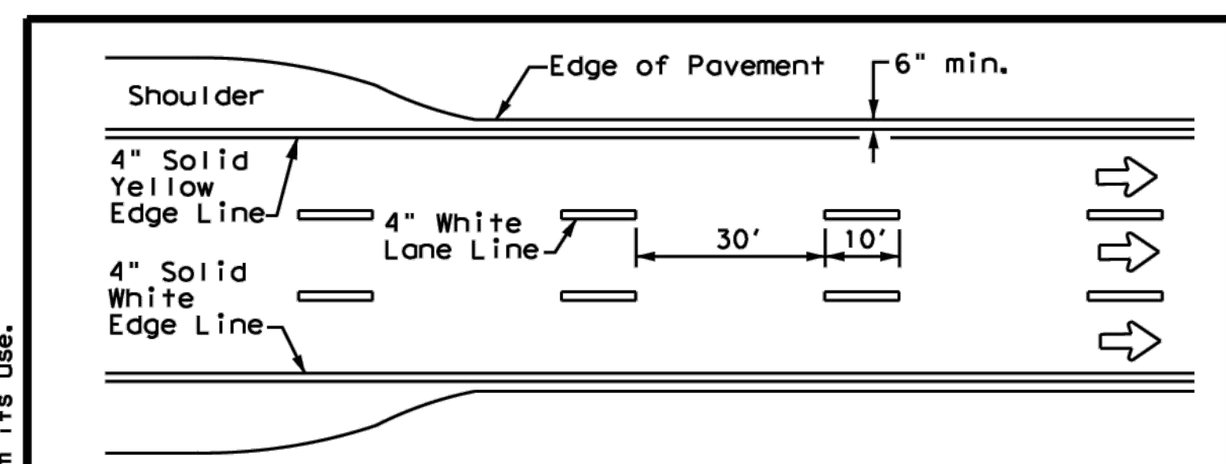
© 2025 M.W. CUDE ENGINEERS LLC - THIS DOCUMENT, ANY PORTION THEREOF, AND ANY ASSOCIATED COPYRIGHTS SHALL REMAIN THE PROPERTY OF M.W. CUDE ENGINEERS LLC. THIS DOCUMENT MAY NOT BE REPRODUCED, USED, OR DISTRIBUTED IN ANY FORM OR BY ANY MEANS TO ANYONE FOR ANY OTHER ENDEAVOR WITHOUT THE PRIOR WRITTEN CONSENT OF, AND ADAPTATION BY, M.W. CUDE ENGINEERS LLC. THIS DOCUMENT IS NOT INTENDED OR REPRESENTED TO BE SUITABLE FOR USE OTHER THAN AS ORIGINALLY INTENDED BY M.W. CUDE ENGINEERS LLC AND ANY UNAUTHORIZED REPRODUCTION, USE OR DISTRIBUTION OF SAID DOCUMENTS WILL BE AT THE INFRINGING PARTY'S SOLE RISK, WITHOUT ANY LIABILITY TO M.W. CUDE ENGINEERS LLC, AND WILL BE USED AGAINST ANY AND ALL PARTIES TO THE FULLEST EXTENT PERMITTED BY LAW.

REPRODUCTION OF THE ORIGINAL SIGNED AND SEALED PLAN AND/OR ELECTRONIC MEDIA MAY HAVE BEEN INADVERTENTLY ALTERED. CONTRACTOR IS RESPONSIBLE FOR VERIFYING THE SCALE OF THE DOCUMENT AND CONTACTING CUDE ENGINEERS TO VERIFY DISCREPANCIES PRIOR TO CONSTRUCTION.

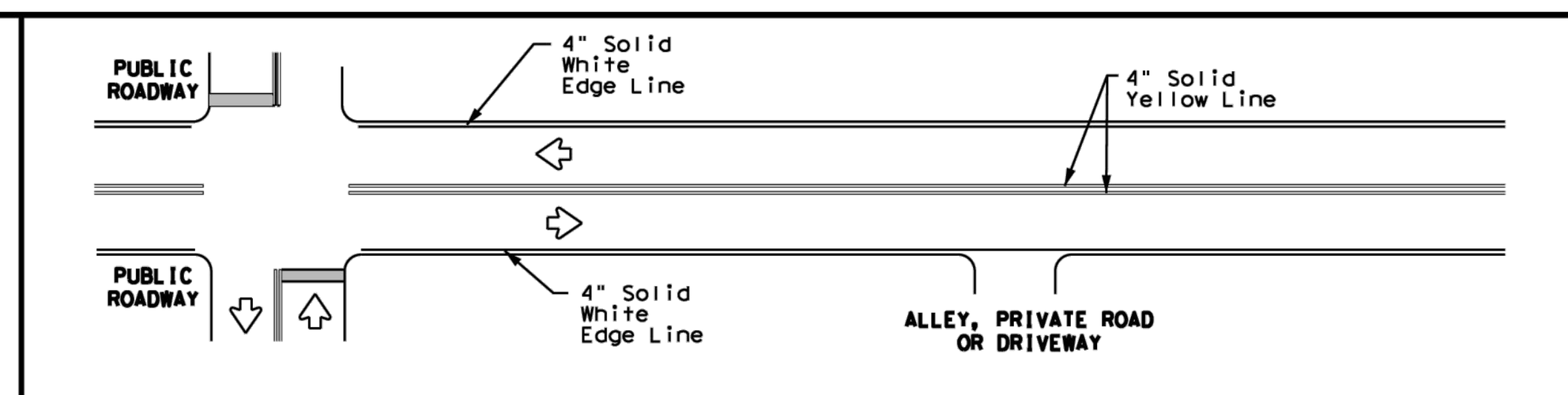
© 2025 M.W. CUDE ENGINEERS LLC - THIS DOCUMENT, ANY PORTION THEREOF, AND ANY ASSOCIATED COPYRIGHTS SHALL REMAIN THE PROPERTY OF M.W. CUDE ENGINEERS LLC. THIS DOCUMENT MAY NOT BE REPRODUCED, USED, OR DISTRIBUTED IN ANY FORM OR BY ANY MEANS TO ANYONE FOR ANY OTHER ENDEAVOR WITHOUT THE PRIOR WRITTEN CONSENT OF, AND ADAPTATION BY, M.W. CUDE ENGINEERS LLC. THIS DOCUMENT IS NOT INTENDED OR REPRESENTED TO BE SUITABLE FOR USE OTHER THAN AS ORIGINALLY INTENDED BY M.W. CUDE ENGINEERS LLC AND ANY UNAUTHORIZED REPRODUCTION, USE OR DISTRIBUTION OF SAID DOCUMENTS WILL BE AT THE INFRINGING PARTY'S SOLE RISK, WITHOUT ANY LIABILITY TO M.W. CUDE ENGINEERS LLC, AND WILL BE USED AGAINST ANY AND ALL PARTIES TO THE FULLEST EXTENT PERMITTED BY LAW.

DISCLAIMER: The use of this standard is governed by the "Texas Engineering Practice Act". No warranty of any kind is made by TxDOT for any purpose whatsoever. TxDOT assumes no responsibility for the conversion of this standard to other formats or for incorrect results or damages resulting from its use.

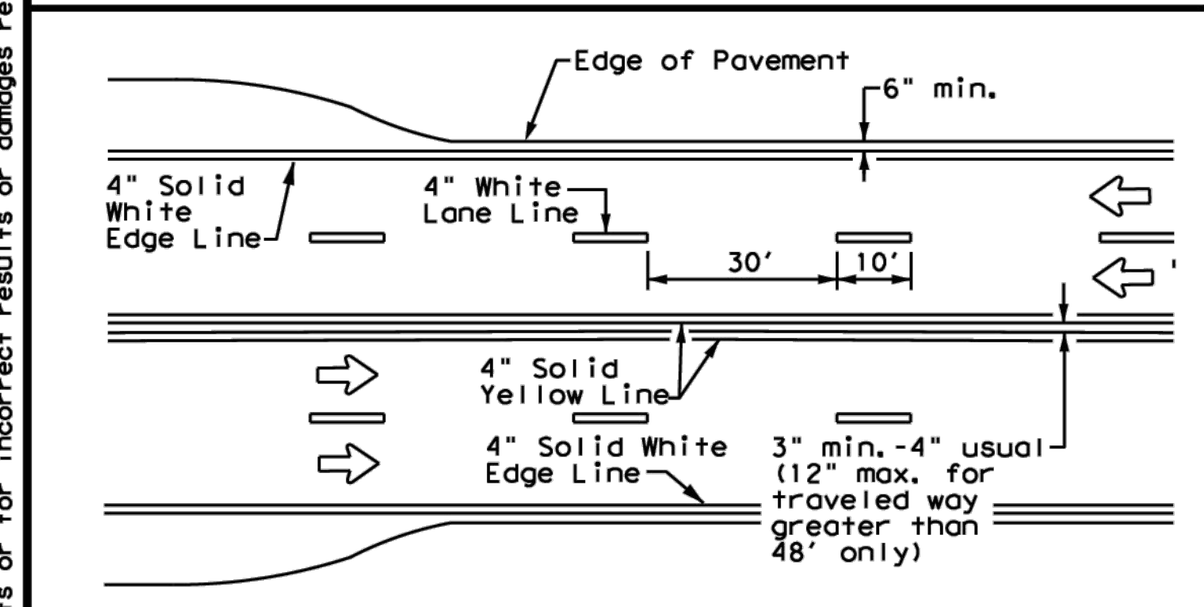
TYPICAL STANDARD PAVEMENT MARKINGS — PM(1)-20



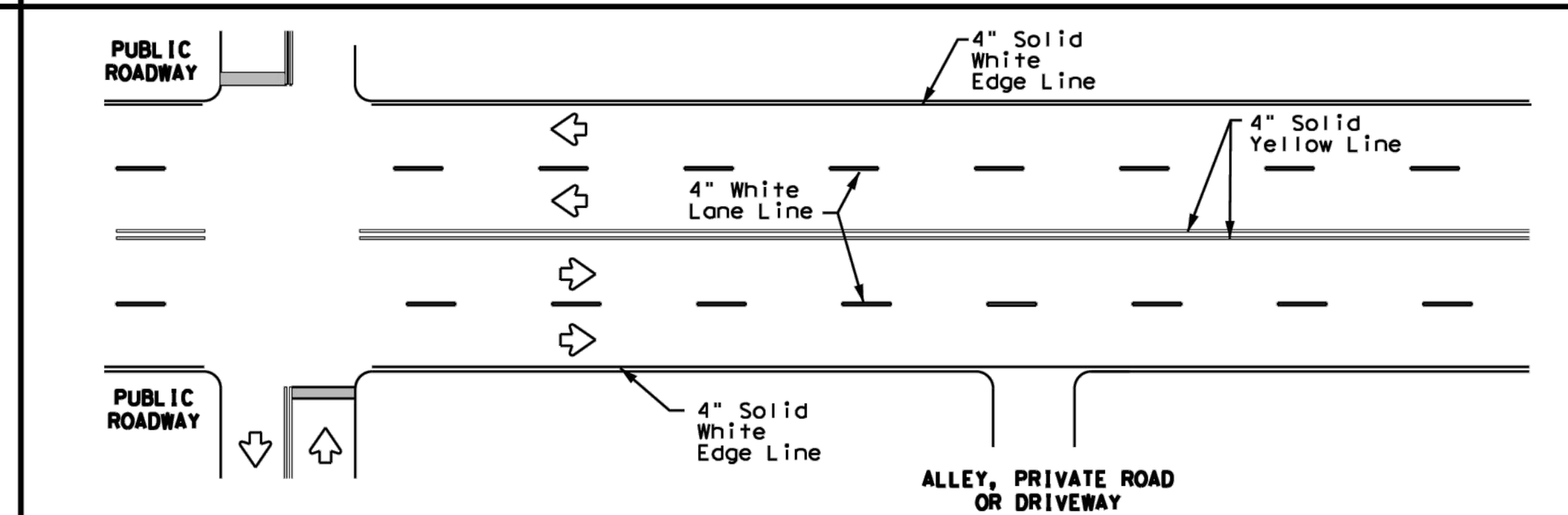
EDGE LINE AND LANE LINES
ONE-WAY ROADWAY
WITH OR WITHOUT SHOULDERS



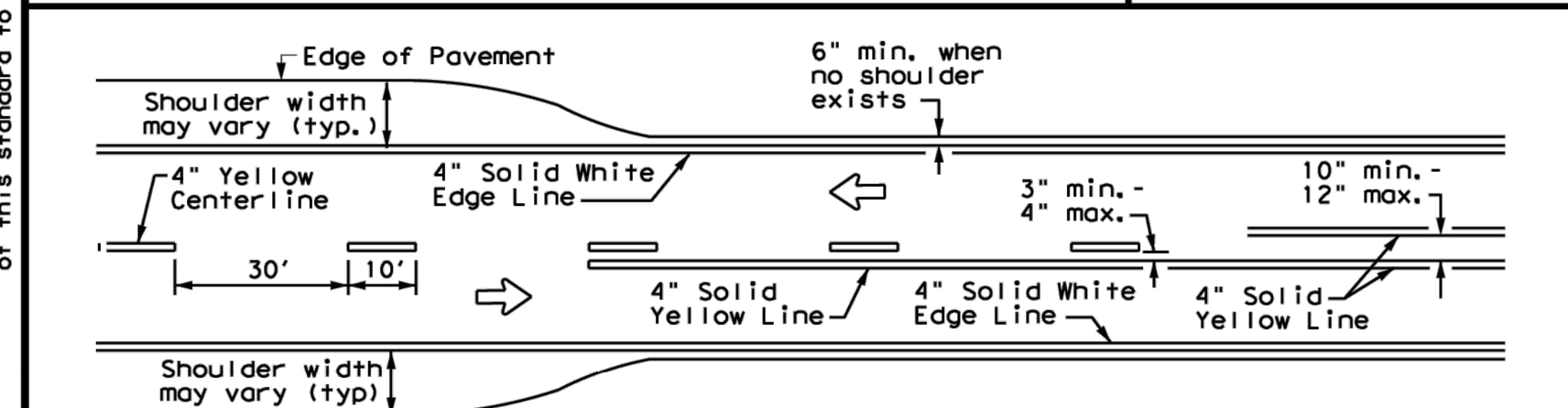
TYPICAL TWO-LANE, TWO-WAY PAVEMENT MARKINGS THROUGH INTERSECTIONS



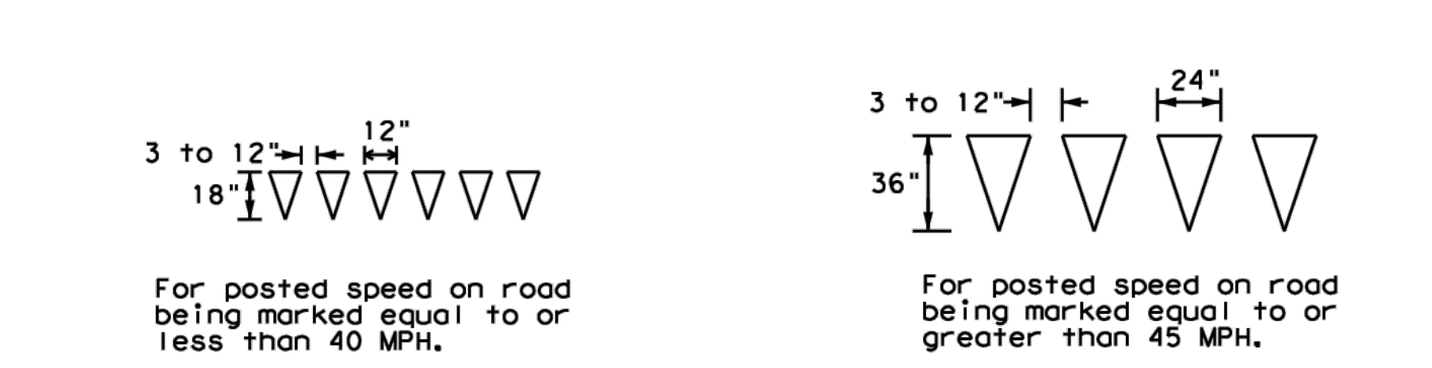
CENTERLINE AND LANE LINES
FOUR LANE TWO-WAY ROADWAY
WITH OR WITHOUT SHOULDERS



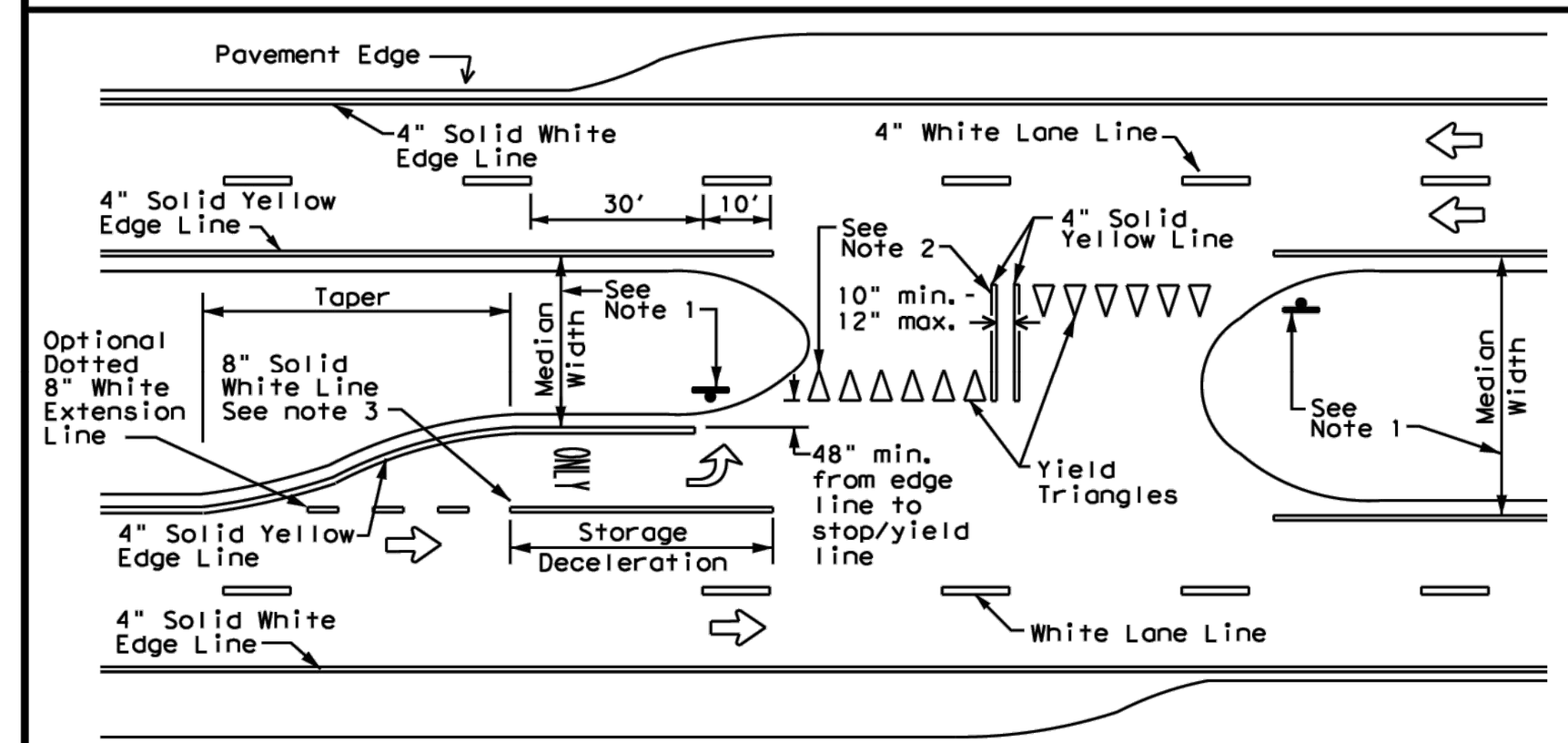
TYPICAL MULTI-LANE, TWO-WAY PAVEMENT MARKINGS THROUGH INTERSECTIONS



TWO LANE TWO-WAY ROADWAY
WITH OR WITHOUT SHOULDERS



YIELD LINES



FOUR LANE DIVIDED ROADWAY CROSSOVERS

NOTES

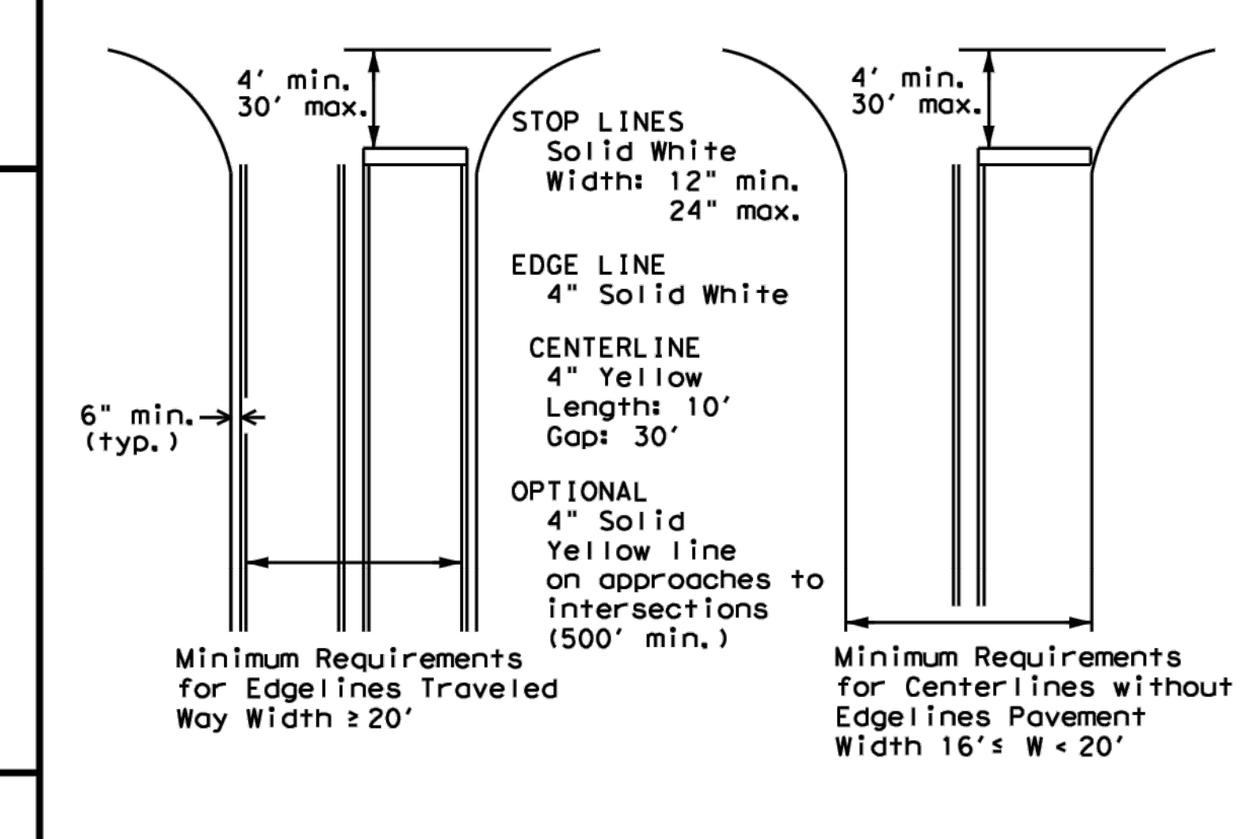
1. Where divided highways are separated by median widths at the median opening itself of 30 feet or more, median openings shall be signed as two separate intersections. Each median opening has two width measurements, with one measurement for each approach. The narrow median width will be the controlling width to determine if signs are required. Yield signs are the typical intersection control. Stop signs are optional as determined by the Engineer.
2. Install median striping (double yellow centerlines and stop bars/yield triangles) when a 50' or greater median centerline can be placed. Stop bars shall only be used with stop signs. Yield traingles shall only be used with yield signs.
3. Length of turn bays, including taper, deceleration, and storage lengths shall be as shown on the plans or as directed by the Engineer.

GENERAL NOTES

1. Edgeline striping shall be as shown in the plans or as directed by the Engineer. The edgeline should not be placed less less than 6 inches from the edge of pavement. This distance may vary due to pavement raveling or other conditions. Edgelines are not required in curb and gutter sections of roadways.
2. The traveled way includes only that portion of the roadway used for vehicular travel. It does not include the parking lanes, sidewalks, berms and shoulders. The traveled ways shall be measured from the inside of edgeline to the inside of edgeline of a two lane roadway.

MATERIAL SPECIFICATIONS	
PAVEMENT MARKERS (REFLECTORIZED)	DMS-4200
EPOXY AND ADHESIVES	DMS-6100
BITUMINOUS ADHESIVE FOR PAVEMENT MARKERS	DMS-6130
TRAFFIC PAINT	DMS-8200
HOT APPLIED THERMOPLASTIC	DMS-8220
PERMANENT PREFABRICATED PAVEMENT MARKINGS	DMS-8240

All pavement marking materials shall meet the required Departmental Material Specifications as specified by the plans.



GUIDE FOR PLACEMENT OF STOP LINES, EDGE LINE & CENTERLINE
Based on Traveled Way and Pavement Widths for Undivided Highways

Texas Department of Transportation — Traffic Safety Division Standard

TYPICAL STANDARD PAVEMENT MARKINGS

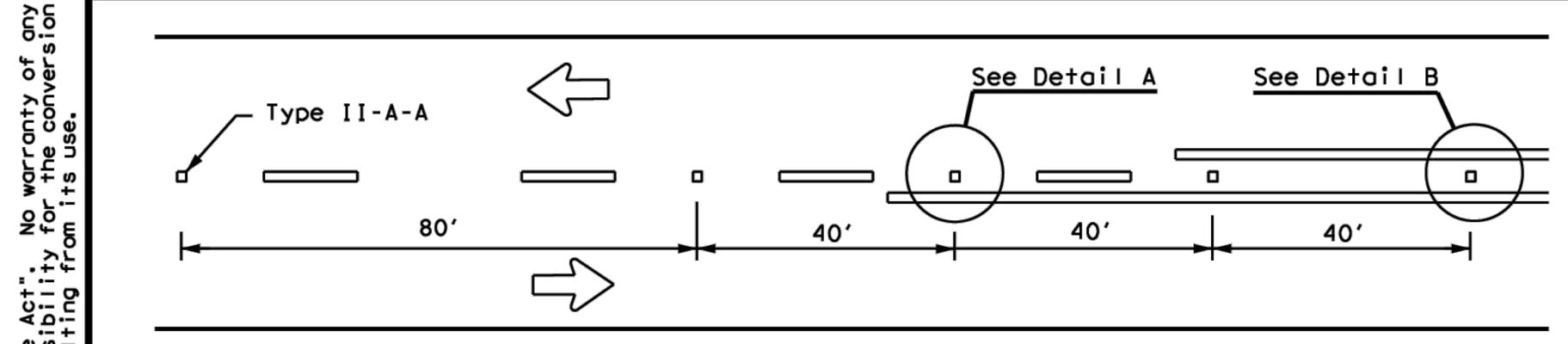
PM(1)-20

FILE: pm1-20.dgn	DN:	CK:	DW:	CK:
© TxDOT November 1978	CONT	SECT	JOB	HIGHWAY
REVISIONS 8-95 3-03 5-00 2-12 8-00 6-20	DIST	COUNTY		SHEET NO.

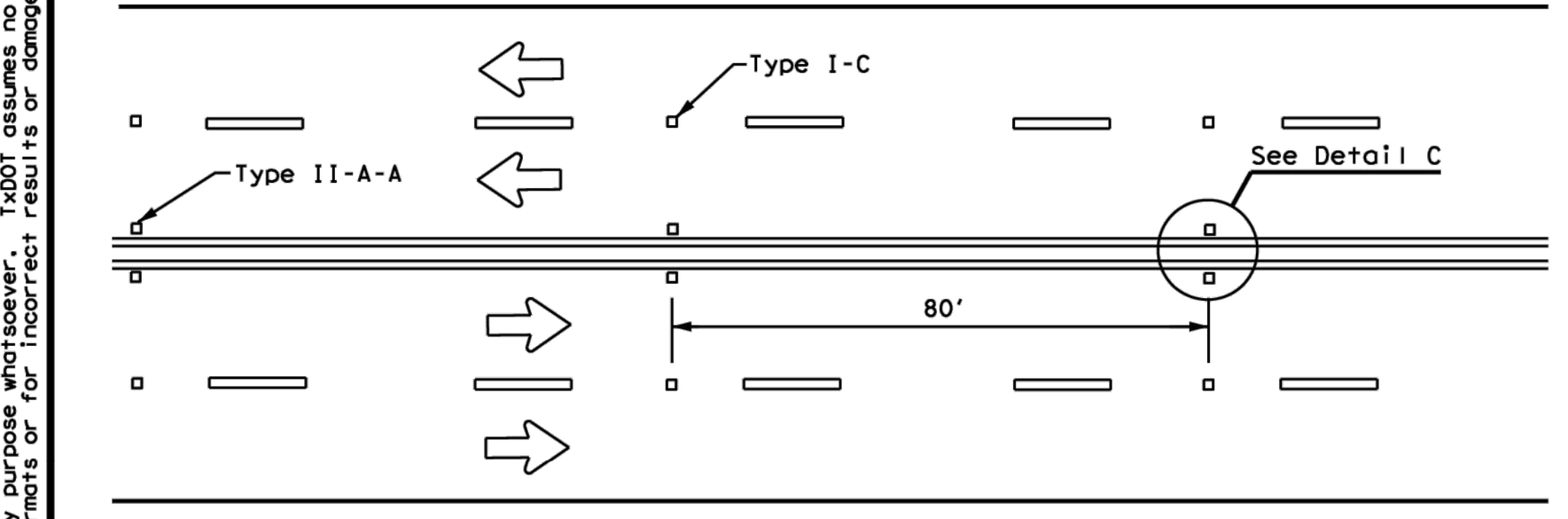
22A

DATE:
FILE:

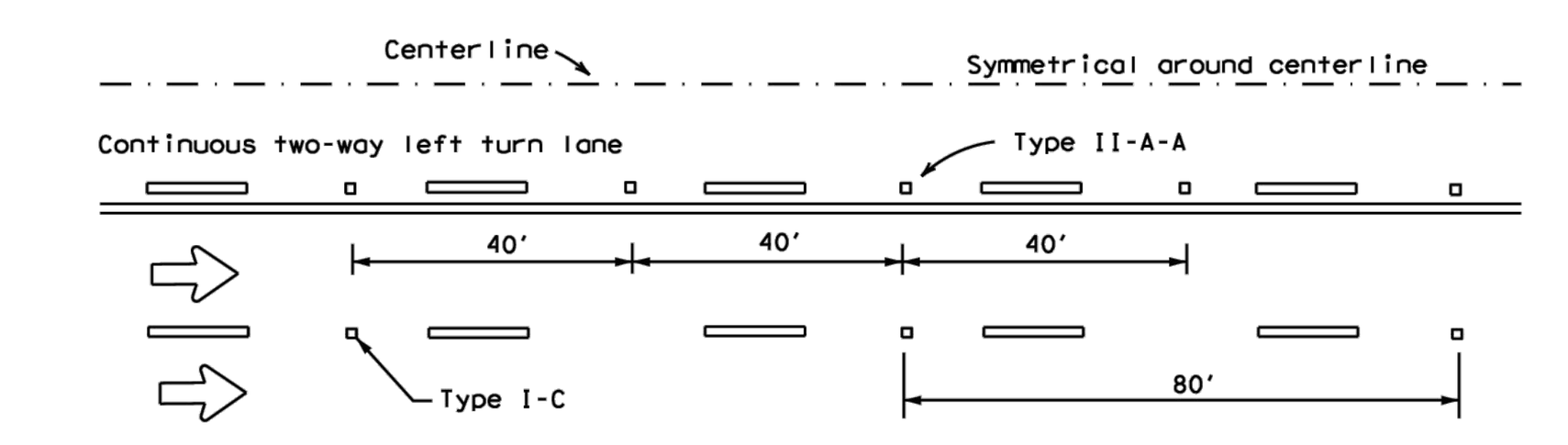
REFLECTIVE RAISED PAVEMENT MARKERS FOR VEHICLE POSITIONING GUIDANCE — PM(2)-20



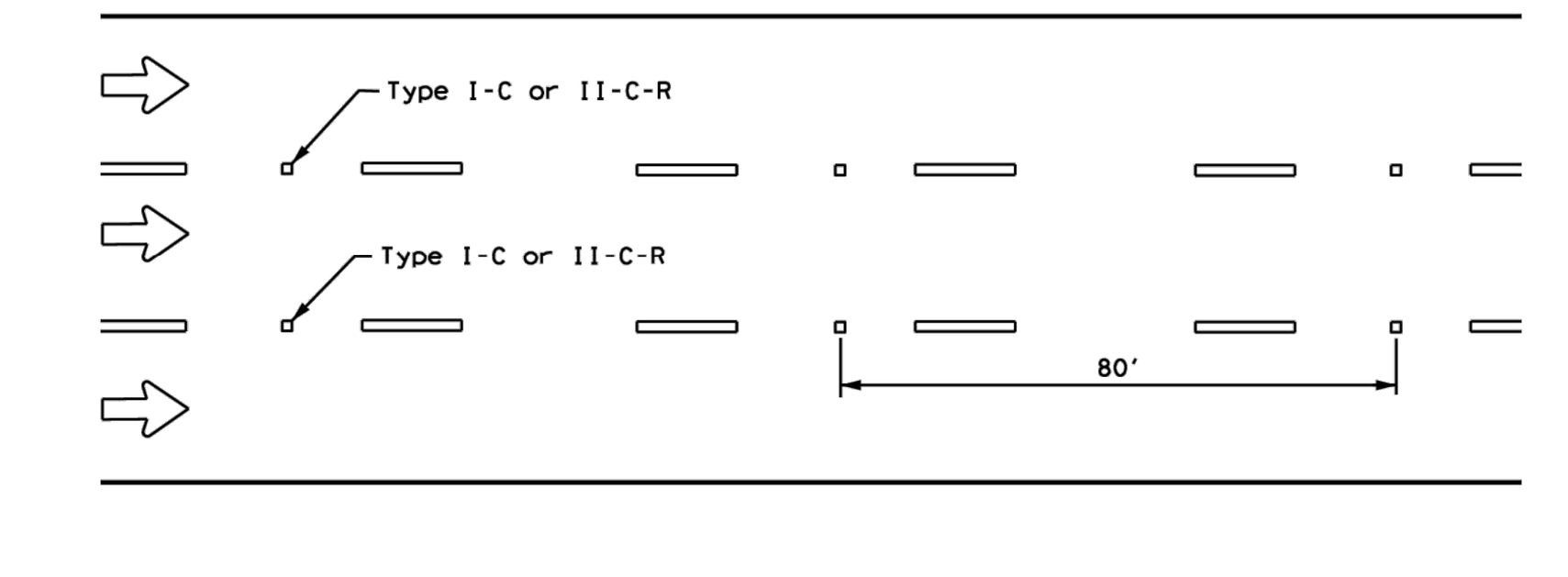
CENTERLINE FOR ALL TWO LANE ROADWAYS



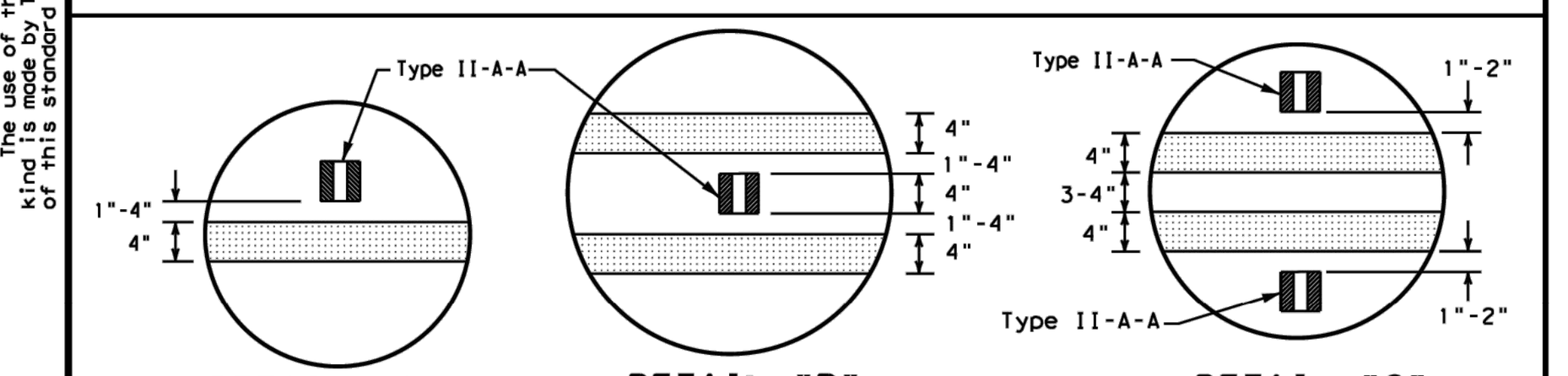
CENTERLINE & LANE LINES
FOR FOUR LANE TWO-WAY HIGHWAYS



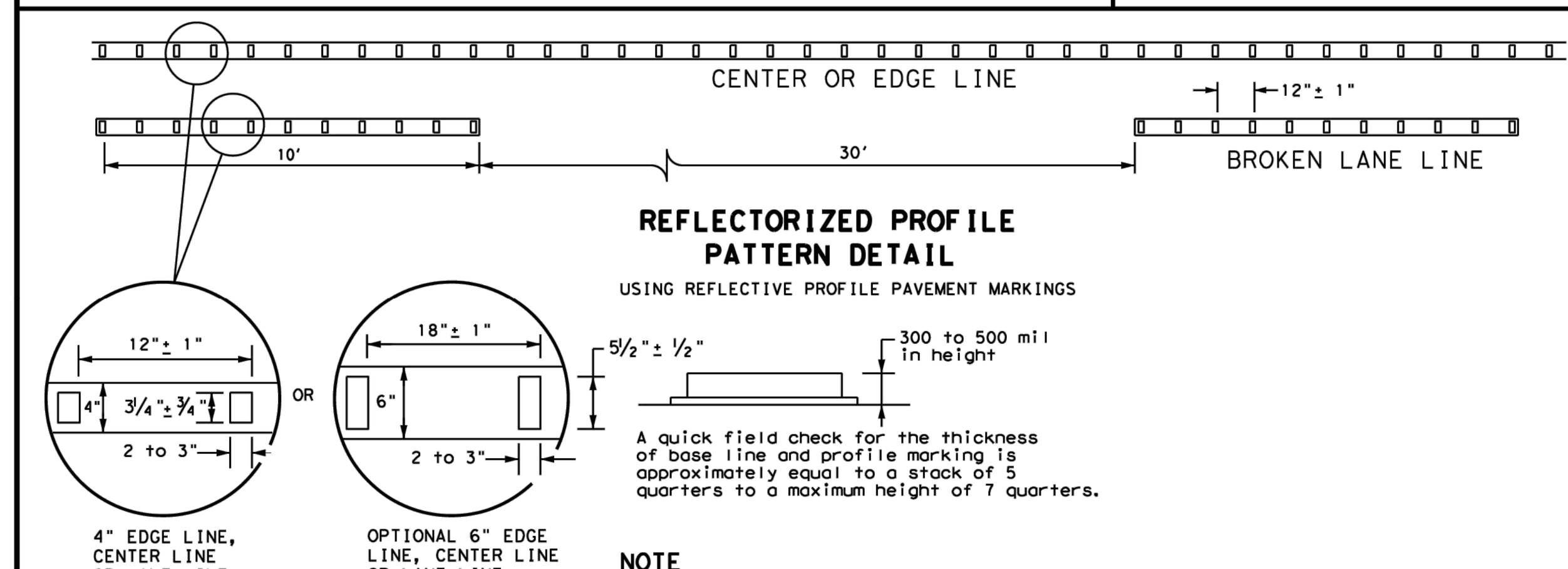
CENTERLINE AND LANE LINES FOR TWO-WAY LEFT TURN LANE



LANE LINES FOR ONE-WAY ROADWAY (NON-FREEWAY FACILITIES)
Raised pavement markers Type II-C-R shall have clear face toward normal traffic and red face toward wrong-way traffic.



DETAIL "A" DETAIL "B" DETAIL "C"



REFLECTORIZED PROFILE PATTERN DETAIL
USING REFLECTIVE PROFILE PAVEMENT MARKINGS

A quick field check for the thickness of base line and profile marking is approximately equal to a stack of 5 quarters to a maximum height of 7 quarters.

NOTE

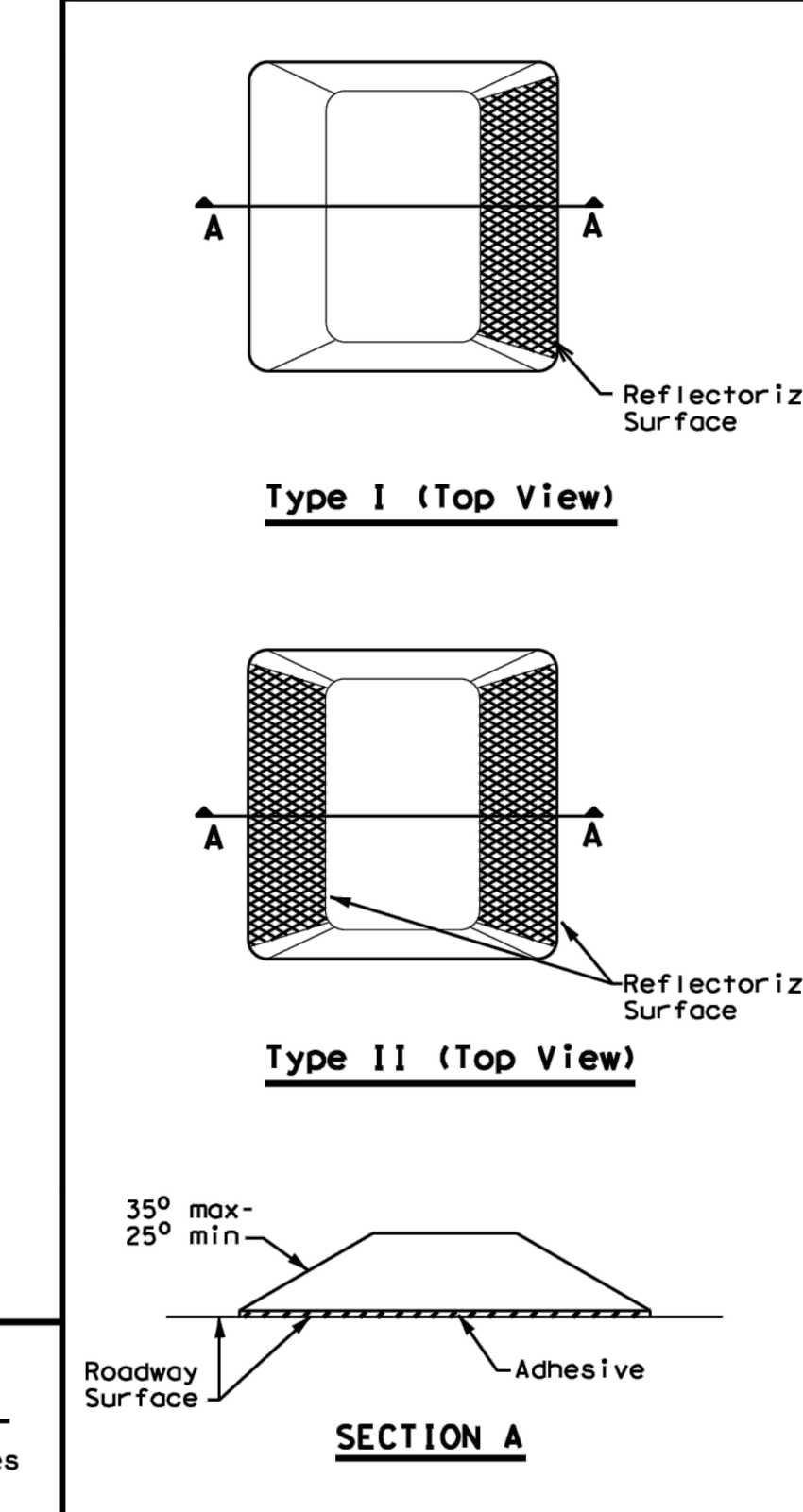
Profile markings shall not be placed on roadways with a posted speed limit of 45 MPH or less.

GENERAL NOTES

1. All raised pavement markers placed in broken lines shall be placed in line with and midway between the stripes.
2. On concrete pavements the raised pavement markers should be placed to one side of the longitudinal joints.

MATERIAL SPECIFICATIONS	
PAVEMENT MARKERS (REFLECTORIZED)	DMS-4200
EPOXY AND ADHESIVES	DMS-6100
BITUMINOUS ADHESIVE FOR PAVEMENT MARKERS	DMS-6130
TRAFFIC PAINT	DMS-8200
HOT APPLIED THERMOPLASTIC	DMS-8220
PERMANENT PREFABRICATED PAVEMENT MARKINGS	DMS-8240

All pavement marking materials shall meet the required Departmental Material Specifications as specified by the plans.



RAISED PAVEMENT MARKERS

Texas Department of Transportation — Traffic Safety Division Standard

POSITION GUIDANCE USING RAISED MARKERS RELECTORIZED PROFILE MARKINGS

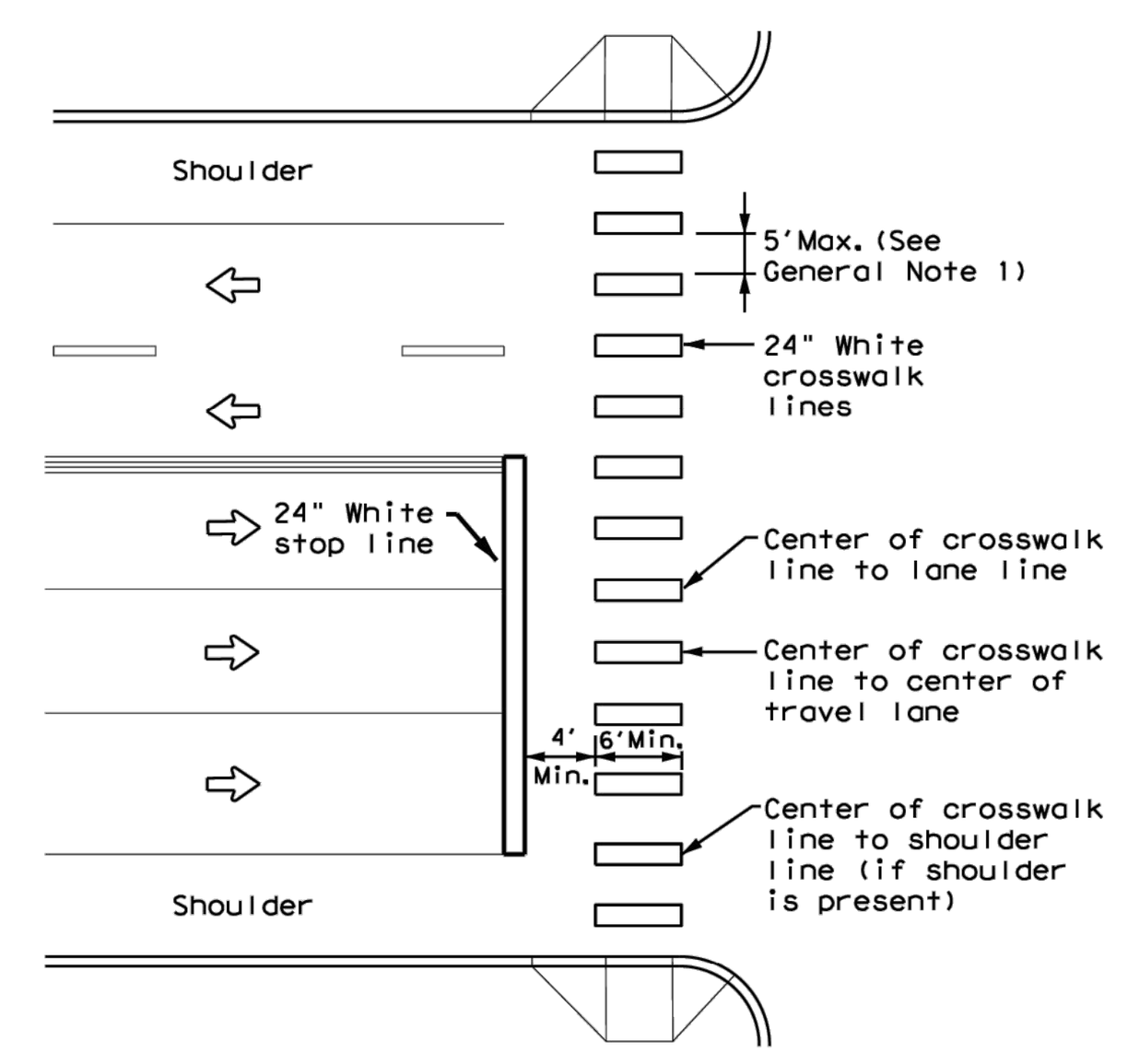
PM(2)-20

FILE: pm2-20.dgn	DN:	CK:	DW:	CK:
© TxDOT April 1977	CONT	SECT	JOB	HIGHWAY
REVISIONS 4-92 2-10 5-00 2-12 8-00 6-20	DIST	COUNTY		SHEET NO.

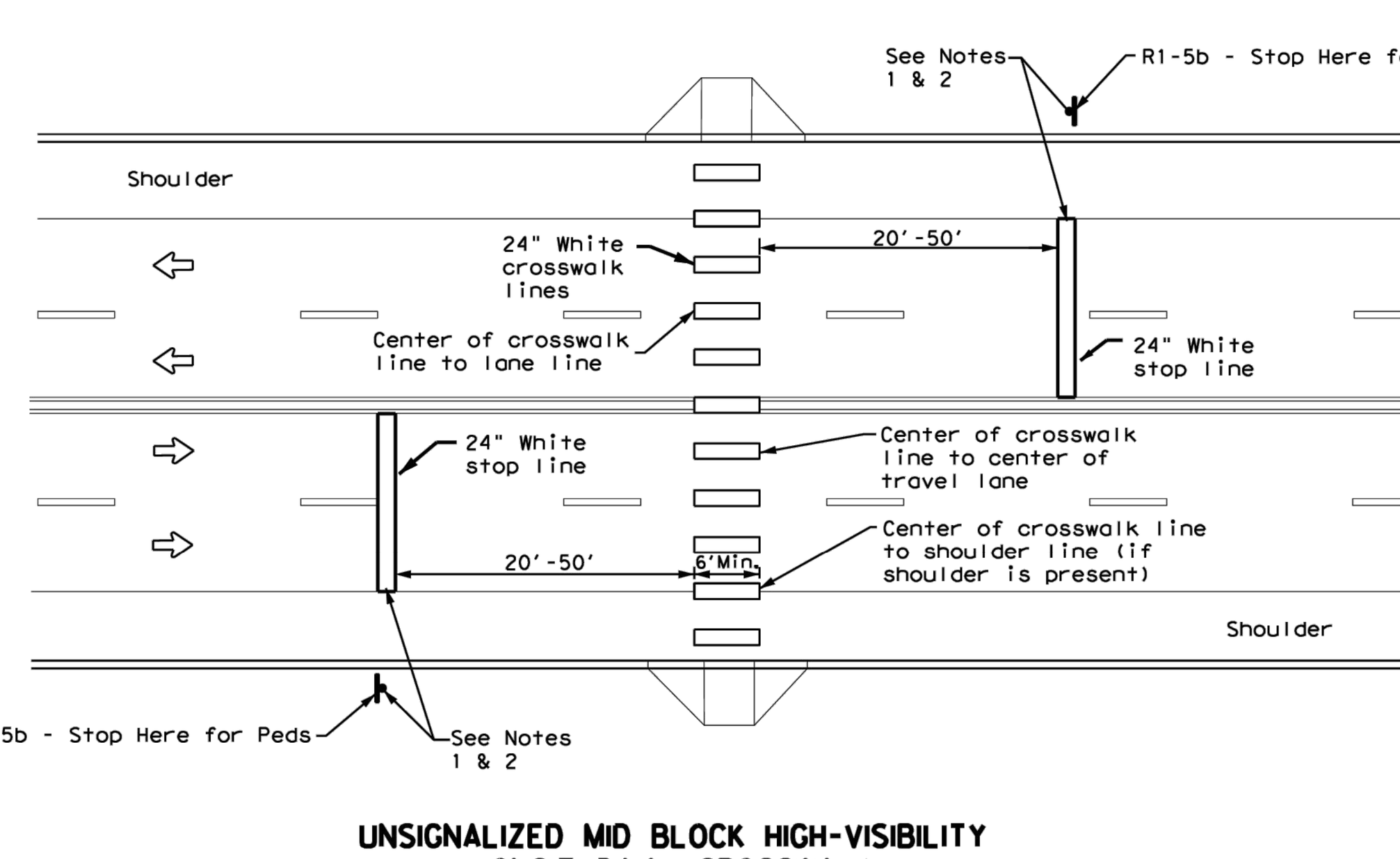
22B

DATE:
FILE:

CROSSWALK PAVEMENT MARKINGS — PM(4)-22



HIGH-VISIBILITY LONGITUDINAL CROSSWALK AT CONTROLLED APPROACH



UNSIGNALIZED MID BLOCK HIGH-VISIBILITY LONGITUDINAL CROSSWALK

GENERAL NOTES

1. Longitudinal crosswalk lines should not be placed in the wheel path of vehicles. Center the crosswalk lines on travel lanes, lane lines, and shoulder lines (if present).
2. A minimum 6" clear distance shall be provided to the curb face. If the last crosswalk line falls into this distance it must be omitted.
3. For divided roadways, adjustments in spacing of the crosswalk lines should be made in the median so that the crosswalk lines are maintained in their proper location across the travel portion of the roadway.
4. At skewed crosswalks, the crosswalk lines are to remain parallel to the lane lines.
5. Each crosswalk shall be a minimum of 6' wide.
6. The High-Visibility Longitudinal Crosswalk is the preferred crosswalk pattern on State Highways. Other crosswalk patterns as shown in the "Texas Manual on Uniform Traffic Control Devices" may be used. All crosswalk designs and dimension shall comply with the "Texas Manual on Uniform Traffic Control Devices."
7. Final placement of Stop Bar and Crosswalk shall be approved by the Engineer in the field.

MATERIAL SPECIFICATIONS	
PAVEMENT MARKERS (REFLECTORIZED)	DMS-4200
EPOXY AND ADHESIVES	DMS-6100
BITUMINOUS ADHESIVE FOR PAVEMENT MARKERS	DMS-6130
TRAFFIC PAINT	DMS-8200
HOT APPLIED THERMOPLASTIC	DMS-8220
PERMANENT PREFABRICATED PAVEMENT MARKINGS	DMS-8240

All pavement marking materials shall meet the required Departmental Material Specifications as specified by the plans.

NOTES:

1. Use stop bars with "Stop Here for Pedestrians" signs at unsignalized mid block cross walks.
2. Use stop bars with "Stop Here on Red" signs at mid block crosswalks controlled by traffic signals or pedestrian hybrid beacons.

Texas Department of Transportation — Traffic Safety Division Standard

CROSSWALK PAVEMENT MARKINGS

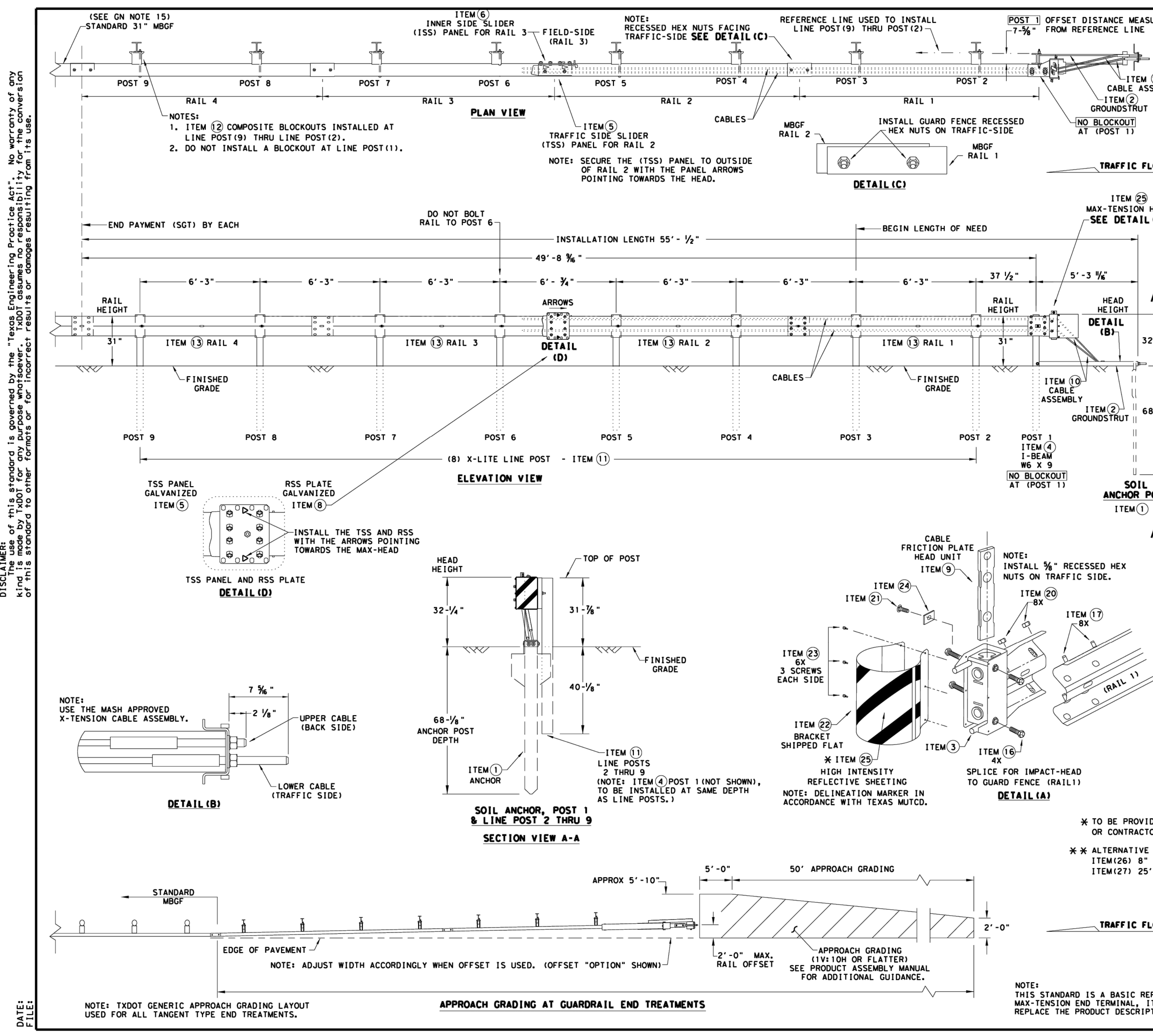
PM(4)-22

FILE: pm4-22.dgn	DN:	CK:	DW:	CK:
© TxDOT June 2020	CONT	SECT	JOB	HIGHWAY
REVISIONS 3-22	DIST	COUNTY		SHEET NO.

22D

DATE:
FILE:

MAX-TENSION END TERMINAL MASH - TL-3 — SGT(11S)31-18



GENERAL NOTES

1. FOR SPECIFIC INFORMATION REGARDING INSTALLATION AND TECHNICAL GUIDANCE OF THE SYSTEM, CONTACT: LINDSAY TRANSPORTATION SOLUTIONS (LTS) - BARRIER SYSTEMS, INC. AT (707) 374-6800
2. FOR INSTALLATION, REPAIR, & MAINTENANCE REFER TO THE; MAX-TENSION INSTALLATION INSTRUCTION MANUAL. P/N MANMAX REV D (ECN 3516).
3. APPLY HIGH INTENSITY REFLECTIVE SHEETING, "OBJECT MARKER" ON THE FRONT FACE OF THE DEVICE PER MANUFACTURE'S RECOMMENDATIONS. OBJECT MARKER SHALL CONFORM TO THE STANDARDS REQUIRED IN TEXAS MUTCD.
4. FOR POST (LEAVE-OUT) INSTALLATION AND GUIDANCE SEE TXDOT'S LATEST ROADWAY MOW STRIP STANDARD.
5. ALL STEEL COMPONENTS ARE GALVANIZED PER ASTM A123 OR EQUIVALENT UNLESS OTHERWISE STATED.
6. SYSTEM SHOWN USING STEEL WIDE FLANGE POST WITH COMPOSITE BLOCKOUTS.
7. COMPOSITE MATERIAL BLOCKOUT THAT MEETS THE REQUIREMENTS OF DMS-7210, MAY BE SUBSTITUTED FOR BLOCKOUTS SIMILAR DIMENSIONS. SEE CONSTRUCTION DIVISION MATERIAL PRODUCER LIST(MPL)FOR CERTIFIED PRODUCERS.
8. REFER TO INSTALLATION MANUAL FOR SPECIFIC PANEL LAPPING GUIDANCE.
9. IF SOLID ROCK IS ENCOUNTERED SEE THE MANUFACTURER'S INSTALLATION MANUAL FOR INSTALLATION GUIDANCE.
10. POSTS SHALL NOT BE SET IN CONCRETE.
11. A DRIVING CAP WITH A TIMBER OR PLASTIC INSERT SHALL BE USED WHEN DRIVING POST TO PREVENT DAMAGE TO THE GALVANIZING ON TOP OF THE POST.
12. MAX-TENSION SYSTEM SHALL NEVER BE INSTALLED WITHIN A CURVED SECTION OF GUARDRAIL.
13. IF A DELINEATION MARKER IS REQUIRED, MARKER SHALL BE IN ACCORDANCE WITH TEXAS MUTCD.
14. THE SYSTEM IS SHOWN WITH 12'-6" MBGF PANELS, 25'-0" MBGF PANELS ARE ALSO ALLOWED.
15. A MINIMUM OF 12'-6" OF 12GA. MBGF IS REQUIRED IMMEDIATELY DOWNSTREAM OF THE MAX-TENSION SYSTEM.

ITEM#	PART NUMBER	DESCRIPTION	QTY
1	BSI-1610060-00	SOIL ANCHOR - GALVANIZED	1
2	BSI-1610061-00	GROUND STRUT - GALVANIZED	1
3	BSI-1610062-00	MAX-TENSION IMPACT HEAD	1
4	BSI-1610063-00	W6x9 I-BEAM POST 6FT.-GALVANIZED	1
5	BSI-1610064-00	TSS PANEL - TRAFFIC SIDE SLIDER	1
6	BSI-1610065-00	ISS PANEL - INNER SIDE SLIDER	1
7	BSI-1610066-00	TOOTH - GEOMET	1
8	BSI-1610067-00	RSS PLATE - REAR SIDE SLIDER	1
9	B061058	CABLE FRICTION PLATE - HEAD UNIT	1
10	BSI-1610069-00	CABLE ASSEMBLY - MASH X-TENSION	2
11	BSI-1012078-00	X-LITE LINE POST-GALVANIZED	8
12	B090534	8" W-BEAM COMPOSITE-BLOCKOUT XT110	8
13	BSI-4004386	12'-6" W-BEAM GUARD FENCE PANELS 12GA.	4
14	BSI-1102027-00	X-LITE SQUARE WASHER	1
15	BSI-2001886	5/8" X 7" THREAD BOLT HH (GR.5)GEOMET	1
16	BSI-2001885	3/4" X 3" ALL-THREAD BOLT HH (GR.5)GEOMET	4
17	4001115	5/8" X 1 1/4" GUARD FENCE BOLTS (GR.2)MGAL	48
18	2001840	5/8" X 10" GUARD FENCE BOLTS MGAL	8
19	2001636	5/8" WASHER F436 STRUCTURAL MGAL	2
20	4001116	5/8" RECESSED GUARD FENCE NUT (GR.2)MGAL	59
21	BSI-2001888	5/8" X 2" ALL THREAD BOLT (GR.5)GEOMET	1
22	BSI-1701063-00	DELINEATION MOUNTING (BRACKET)	1
23	BSI-2001887	1/4" X 3/4" SCREW SD HH 410SS	7
24	4002051	GUARDRAIL WASHER RECT AASHTO FWR03	1
25	SEE NOTE BELOW	HIGH INTENSITY REFLECTIVE SHEETING	1
26	4002337	8" W-BEAM TIMBER-BLOCKOUT, PDB01B	8
27	BSI-4004431	25' W-BEAM GUARDRAIL PANEL,8-SPACE,12GA.	2
28	MANMAX Rev-(D)	MAX-TENSION INSTALLATION INSTRUCTIONS	1

* TO BE PROVIDED BY DISTRIBUTOR OR CONTRACTOR.

** ALTERNATIVE ITEMS NOT SHOWN. ITEM(26) 8" WOOD-BLOCKOUTS ITEM(27) 25' GUARD FENCE PANELS

NOTE: THIS STANDARD IS A BASIC REPRESENTATION OF THE MAX-TENSION END TERMINAL, IT IS NOT INTENDED TO REPLACE THE PRODUCT DESCRIPTION ASSEMBLY MANUAL.

Texas Department of Transportation — Design Division Standard

MAX-TENSION END TERMINAL MASH - TL-3

SGT(11S)31-18

FILE: sgt11s3118.dgn	DN: TxDOT	CK: KM	DW: TxDOT	CK: CL
© TxDOT: FEBRUARY 2018	CONT	SECT	JOB	HIGHWAY
REVISIONS	DIST	COUNTY		SHEET NO.

DATE:
FILE:

CUDEENGINEERS.COM

CUDE — EST. 1980 — ENGINEERS

4122 Pond Hill Road, Suite 101
San Antonio, Texas 78231
P:(210) 681.2951 F: (210) 523.7112

CONTESSA SUBDIVISION UNIT 1

TXDOT DETAILS - PAVEMENT MARKINGS & GUARD RAILS

DATE
06/09/2025

PROJECT NO.
04343.002

DRAWN BY
CG/JG/LJ/TCD

CHECKED BY
XV/AL

#	DATE	REVISIONS
1.		
2.		
3.		
4.		
5.		
6.		
7.		
8.		
9.		

THIS DOCUMENT IS RELEASED FOR THE PURPOSE OF INTERIM REVIEW ONLY UNDER THE AUTHORITY OF JAVIER CASTELLO, P.E.#122170
06/09/2025
IT IS NOT TO BE USED FOR CONSTRUCTION, BIDDING, OR PERMITTING PURPOSES.

CUDE ENGINEERS
TBPE No. 455
TBPLS No. 10048500

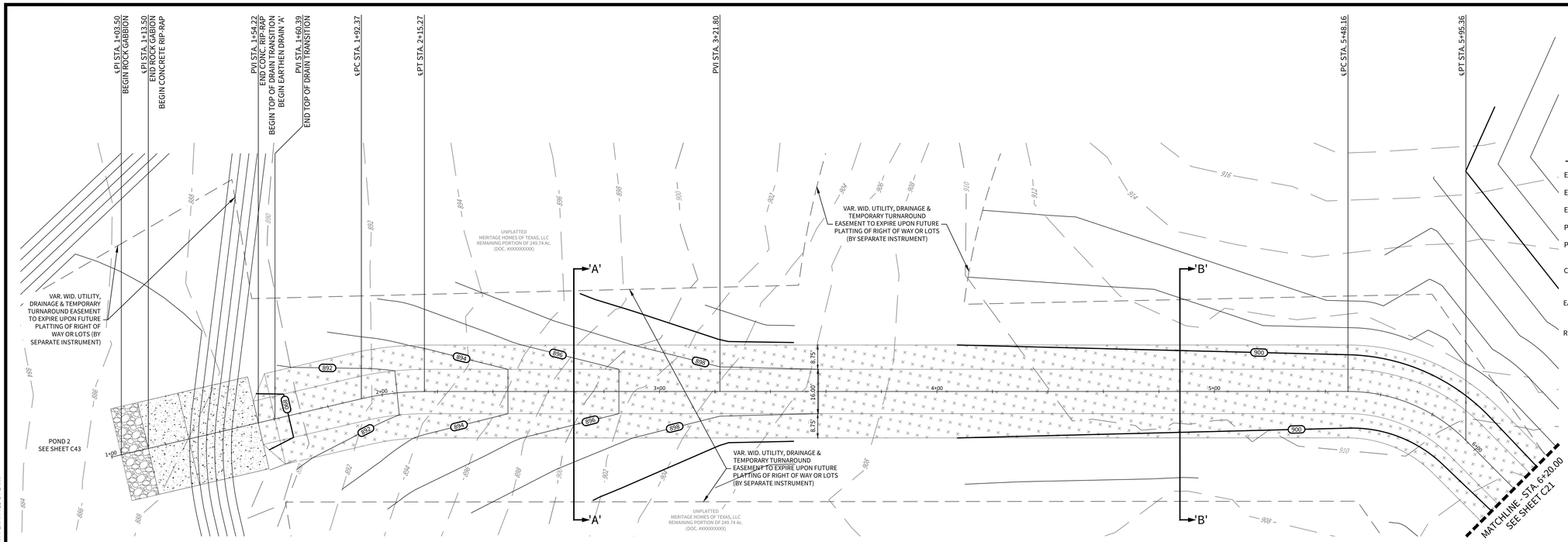
C19

CUDEENGINEERS.COM

P:\04343\002\2-DWG\4-Plans\C19 TXDOT DETAILS - PAVEMENT MARKINGS & GUARD RAILS.dwg 2025/06/09 3:42pm jochoa

REPRODUCTION OF THE ORIGINAL SIGNED AND SEALED PLAN AND/OR ELECTRONIC MEDIA MAY HAVE BEEN INADVERTENTLY ALTERED. CONTRACTOR IS RESPONSIBLE FOR VERIFYING THE SCALE OF THE DOCUMENT AND CONTACTING CUDE ENGINEERS TO VERIFY DISCREPANCIES PRIOR TO CONSTRUCTION.

© 2025 M.W. CUDE ENGINEERS LLC. THIS DOCUMENT, ANY PORTION THEREOF, AND ANY ASSOCIATED COPYRIGHTS SHALL REMAIN THE PROPERTY OF M.W. CUDE ENGINEERS LLC. THIS DOCUMENT MAY NOT BE REPRODUCED, USED, OR DISTRIBUTED IN ANY FORM OR BY ANY MEANS TO ANYONE FOR ANY OTHER PURPOSE WITHOUT THE PRIOR WRITTEN CONSENT OF, AND ADAPTATION BY, M.W. CUDE ENGINEERS LLC. THIS DOCUMENT IS NOT INTENDED OR REPRESENTED TO BE SUITABLE FOR USE ON ANY OTHER EXTENSION OF THE PROJECT OR ON ANY OTHER PROJECT. ANY UNAUTHORIZED USE, DISTRIBUTION OF OR MODIFICATION OF THIS DOCUMENT SHALL BE AT THE UNDERSIGNED'S SOLE RISK, WITHOUT ANY LIABILITY TO M.W. CUDE ENGINEERS LLC, AND WILL BE SUBJECT AGAINST LEGAL ACTION.



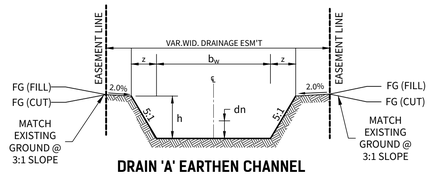


LEGEND

- EASEMENT LINE
- EXISTING 2' CONTOUR (498)
- EXISTING 10' CONTOUR (500)
- PROPOSED 2' CONTOUR (498)
- PROPOSED 10' CONTOUR (500)
- CONCRETE RIP RAP
- EARTHEN DRAINAGE CHANNEL
- ROCK GABION

NOTES

1. ALL CONCRETE LINING SHALL DEVELOP A MINIMUM COMPRESSIVE STRENGTH OF 3,000 PSI IN 28 DAYS
2. IMPROVED EARTHEN CHANNELS AND DETENTION PONDS WILL BE VEGETATE BY SEEDING OR SODDING. EIGHT-FIVE PERCENT (85%) OF THE CHANNEL SURFACE AREA MUST HAVE ESTABLISHED VEGETATION BEFORE THE DISTRICT WILL ACCEPT THE CHANNEL FOR MAINTENANCE



DRAIN 'A' EARTHEN CHANNEL
(N.T.S.)

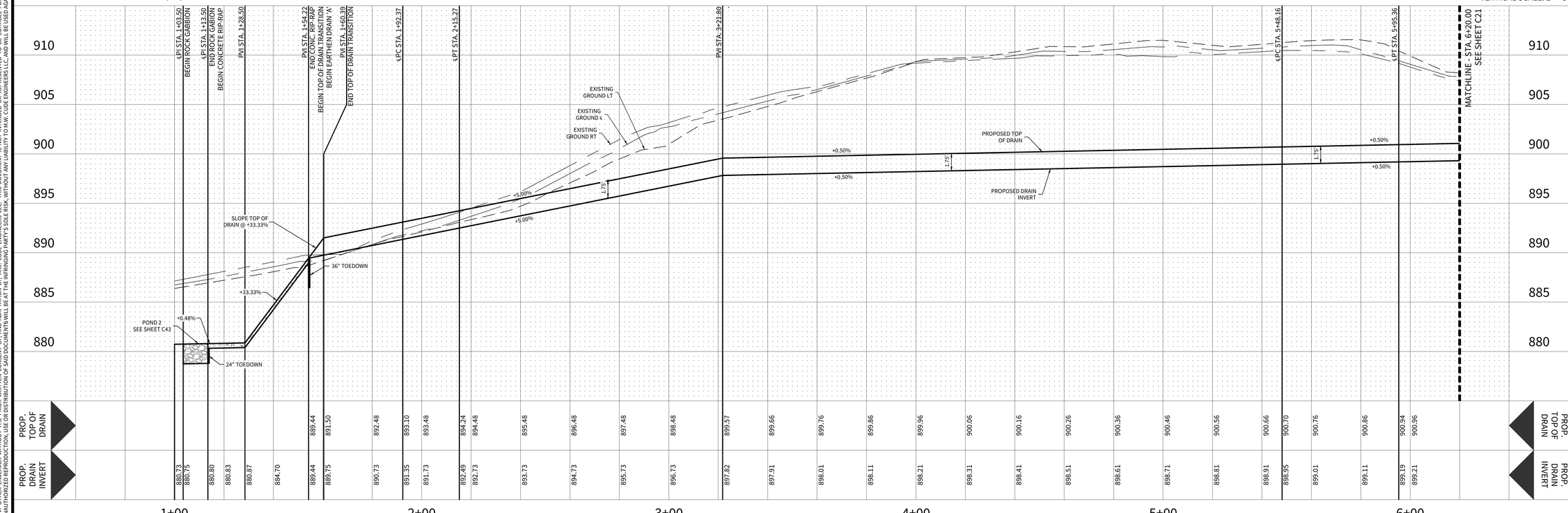
	'A-A'	'B-B'
Q_{25} (cfs)	56.76	56.76
b_w (ft)	16.00'	16.00'
z (ft)	8.75'	8.75'
n	0.035	0.035
h (ft)	1.75'	1.75'
S (%)	5.00%	0.50%
d_n (ft)	0.53'	1.02'
V (fps)	5.71	2.63

'A-A' STA. 1+60.39 TO STA. 3+21.80
'B-B' STA. 3+21.80 TO STA. 5+20.00

DRAIN 'A'

STA. 1+03.50 TO STA. 6+20.00

HORIZONTAL SCALE: 1" = 20'
VERTICAL SCALE: 1" = 5'



CUDEENGINEERS.COM

EST. 1980 CUDE ENGINEERS

4122 Pond Hill Road, Suite 101
San Antonio, Texas 78231
P:(210) 681.2951 F: (210) 523.7112

CONTESSA SUBDIVISION UNIT 1

DRAIN PLAN & PROFILE - DRAIN 'A'

DATE
06/09/2025

PROJECT NO.
04343.002

DRAWN BY
CG/JG/LJ/TCD

CHECKED BY
XV/AL

REVISIONS

DATE	
A	1. 2. 3. 4. 5. 6. 7. 8. 9.

THIS DOCUMENT IS RELEASED FOR THE PURPOSE OF INTERIM REVIEW ONLY UNDER THE AUTHORITY OF JAVIER CASTELLO, P.E.#122170
06/09/2025
IT IS NOT TO BE USED FOR CONSTRUCTION, BIDDING, OR PERMITTING PURPOSES.

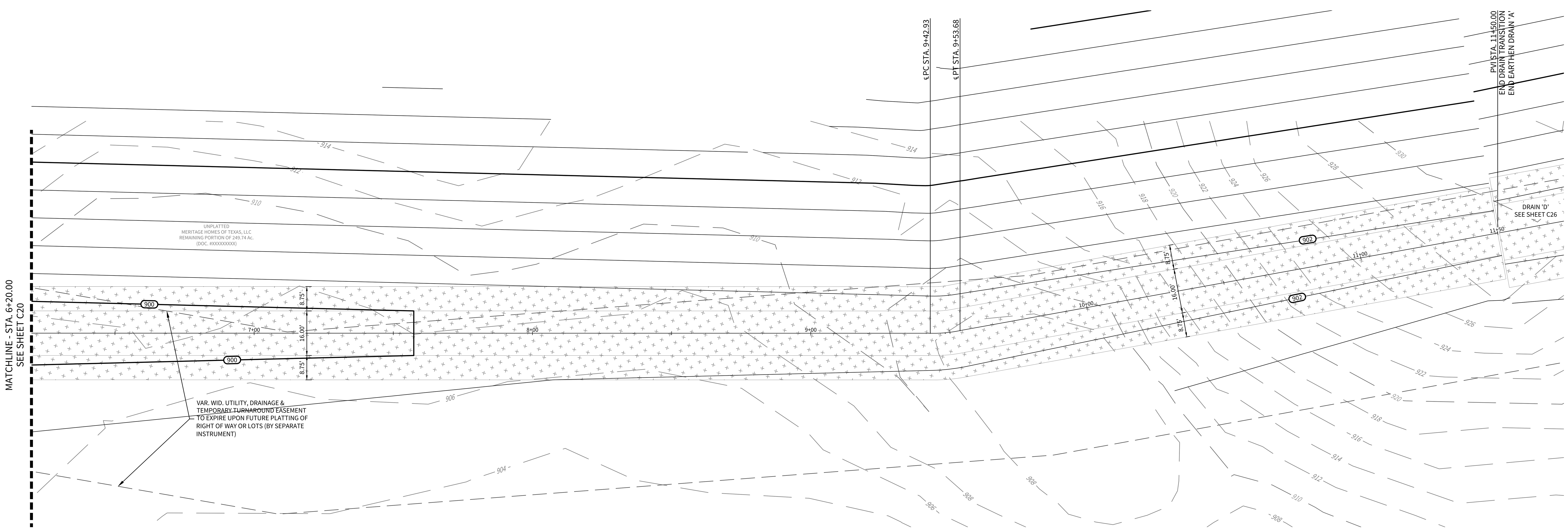
CUDE ENGINEERS
TBPE No. 455
TBPLS No. 10048500

C20

CUDEENGINEERS.COM

P:\04343\002\ENG\Files\CIVIL\DRAIN\PLAN & PROFILE - DRAIN 'A'.dwg 2025/06/09 9:42pm jackiea

REPRODUCTION OF THE ORIGINAL SIGNED AND SEALED PLAN AND/OR ELECTRONIC MEDIA MAY HAVE BEEN INADVERTENTLY ALTERED. CONTRACTOR IS RESPONSIBLE FOR VERIFYING THE SCALE OF THE DOCUMENT AND CONTACTING CUDE ENGINEERS TO VERIFY DISCREPANCIES PRIOR TO CONSTRUCTION.

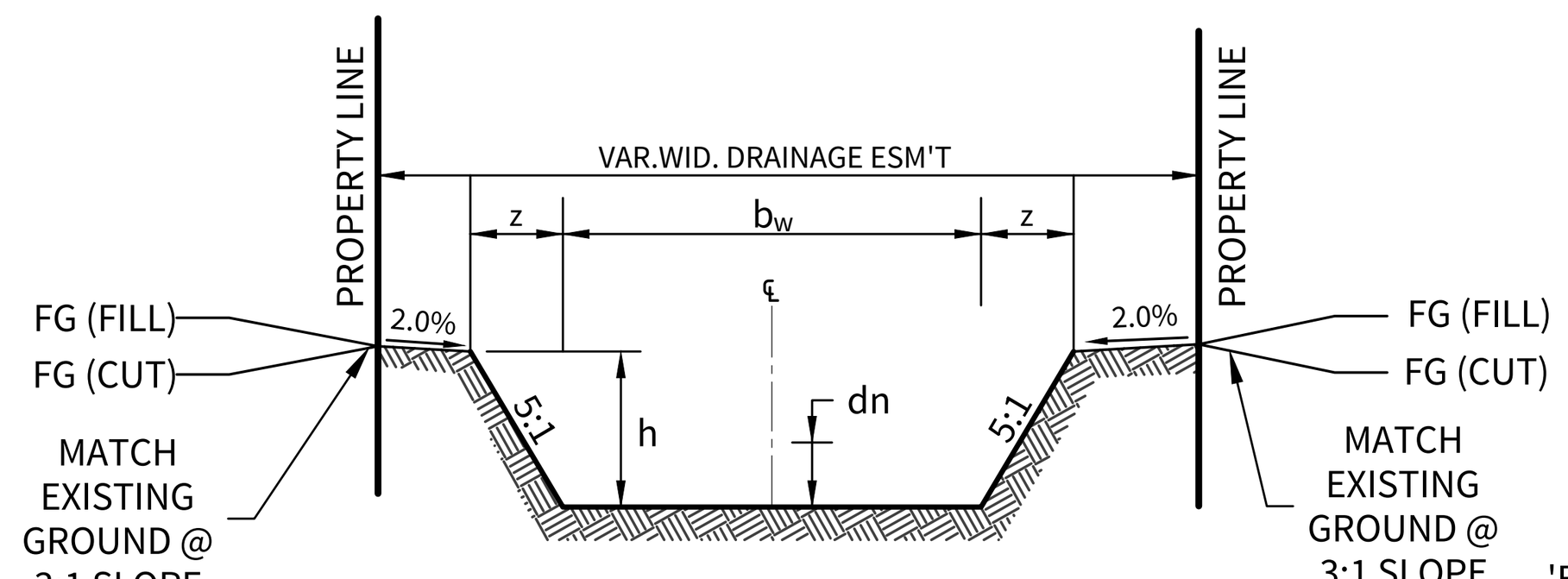


SCALE: 1"=20'

20 10 0 20

LEGEND

- EASEMENT LINE
- EXISTING 2' CONTOUR (498)
- EXISTING 10' CONTOUR (500)
- PROPOSED 2' CONTOUR (498)
- PROPOSED 10' CONTOUR (500)
- EARTHEN DRAINAGE CHANNEL



DRAIN 'A' EARTHEN CHANNEL

(N.T.S.)

	'B-B'
Q_{25} (cfs)	56.76
b_w (ft)	16.00'
z (ft)	8.75'
n	0.035
h (ft)	1.75'
S (%)	0.50%
d_n (ft)	1.02'
V (fps)	2.63

'B-B' STA. 6+20.00 TO STA. 11+41.03

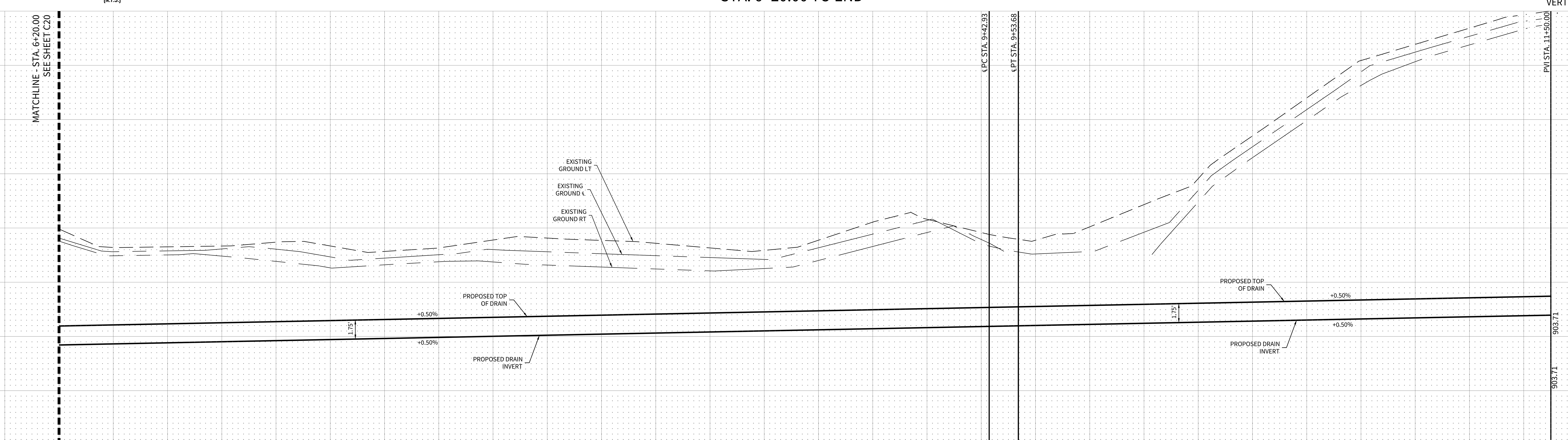
DRAIN 'A'

STA. 6+20.00 TO END

NOTES

1. ALL CONCRETE LINING SHALL DEVELOP A MINIMUM COMPRESSIVE STRENGTH OF 3,000 PSI IN 28 DAYS
2. IMPROVED EARTHEN CHANNELS AND DETENTION PONDS WILL BE VEGETATE BY SEEDING OR SODDING. EIGHT-FIVE PERCENT (85%) OF THE CHANNEL SURFACE AREA MUST HAVE ESTABLISHED VEGETATION BEFORE THE DISTRICT WILL ACCEPT THE CHANNEL FOR MAINTENANCE

HORIZONTAL SCALE: 1" = 20'
VERTICAL SCALE: 1" = 5'



PROP. TOP OF DRAIN	900.96	901.06	901.16	901.26	901.36	901.46	901.56	901.66	901.76	901.86	901.96	902.06	902.16	902.26	902.36	902.46	902.56	902.68	902.73	902.76	902.86	902.96	903.06	903.16	903.26	903.36	903.46	903.56	
PROP. DRAIN INVERT	899.21	899.31	899.41	899.51	899.61	899.71	899.81	899.91	900.01	900.11	900.21	900.31	900.41	900.51	900.61	900.71	900.81	900.93	900.98	901.01	901.11	901.21	901.31	901.41	901.51	901.61	901.71	901.81	901.96

6+00 7+00 8+00 9+00 10+00 11+00

CUDEENGINEERS.COM
EST. 1980 CUDE ENGINEERS
4122 Pond Hill Road, Suite 101
San Antonio, Texas 78231
P:(210) 681.2951 F: (210) 523.7112

CONTESSA SUBDIVISION UNIT 1

DRAIN PLAN & PROFILE - DRAIN 'A'

DATE 06/09/2025

PROJECT NO. 04343.002

DRAWN BY CG/JG/LJ/TCD

CHECKED BY XV/AL

REVISIONS **DATE**

#
1.
2.
3.
4.
5.
6.
7.
8.
9.

THIS DOCUMENT IS RELEASED FOR THE PURPOSE OF INTERIM REVIEW ONLY UNDER THE AUTHORITY OF JAVIER CASTELLO, P.E.#122170
06/09/2025
IT IS NOT TO BE USED FOR CONSTRUCTION, BIDDING, OR PERMITTING PURPOSES.

CUDE ENGINEERS
TBPE No. 455
TBPLS No. 10048500

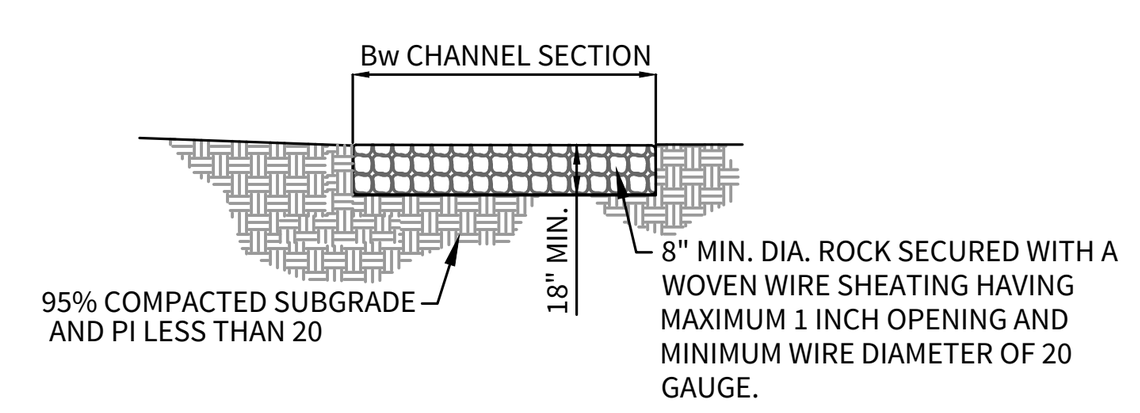
C21

CUDEENGINEERS.COM

© 2025 M.W. CUDE ENGINEERS LLC - THIS DOCUMENT, ANY PORTION THEREOF, AND ANY ASSOCIATED COPYRIGHTS SHALL REMAIN THE PROPERTY OF M.W. CUDE ENGINEERS LLC. THIS DOCUMENT MAY NOT BE REPRODUCED, USED, OR DISTRIBUTED IN ANY FORM OR BY ANY MEANS TO ANYONE FOR ANY OTHER ENDEAVOR WITHOUT THE PRIOR WRITTEN CONSENT OF, AND ADAPTATION BY, M.W. CUDE ENGINEERS LLC. THIS DOCUMENT IS NOT INTENDED OR REPRESENTED TO BE SUITABLE FOR USE OTHER THAN AS ORIGINALLY INTENDED BY M.W. CUDE ENGINEERS LLC AND ANY UNAUTHORIZED REPRODUCTION, USE OR DISTRIBUTION OF SAID DOCUMENTS WILL BE AT THE INFRINGING PARTY'S SOLE RISK, WITHOUT ANY LIABILITY TO M.W. CUDE ENGINEERS LLC, AND WILL BE USED AGAINST ANY AND ALL PARTIES TO THE FULLEST EXTENT PERMITTED BY LAW.

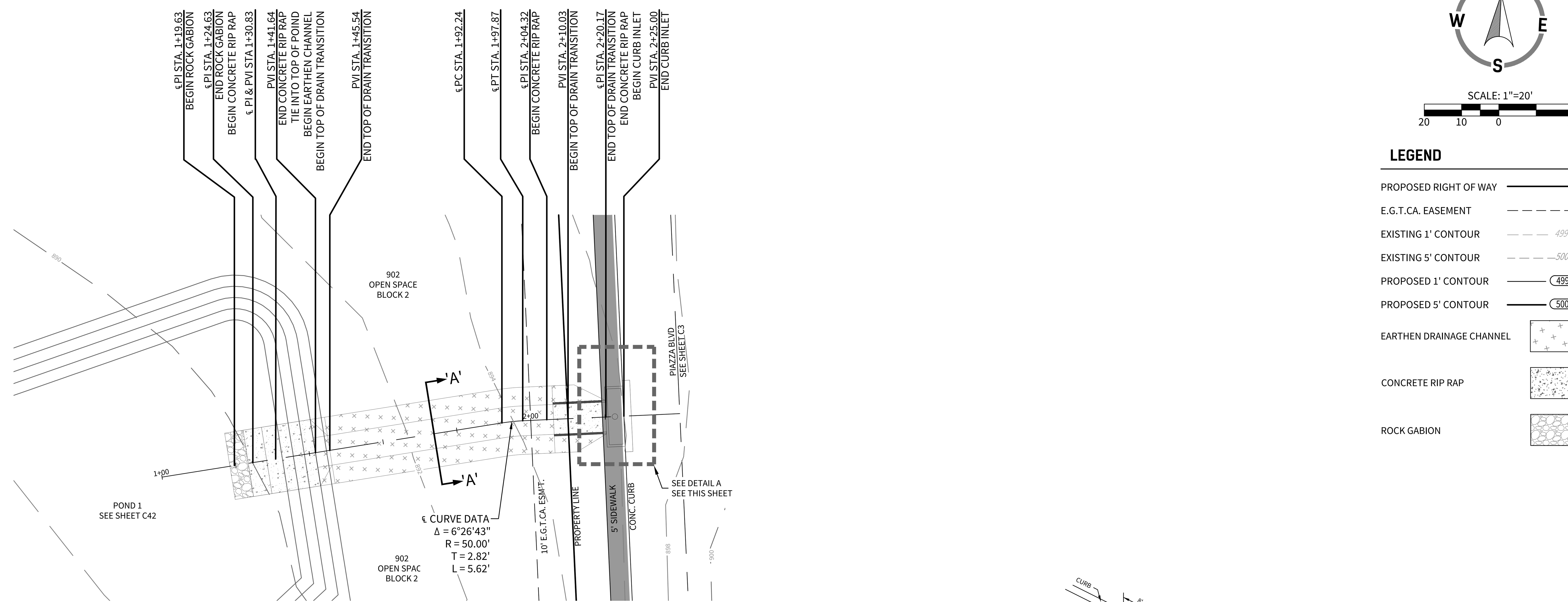
REPRODUCTION OF THE ORIGINAL SIGNED AND SEALED PLAN AND/OR ELECTRONIC MEDIA MAY HAVE BEEN INADVERTENTLY ALTERED. CONTRACTOR IS RESPONSIBLE FOR VERIFYING THE SCALE OF THE DOCUMENT AND CONTACTING CUDE ENGINEERS TO VERIFY DISCREPANCIES PRIOR TO CONSTRUCTION.

P:\04343\002\2-DWG\4-Plans\C21 DRAIN PLAN & PROFILE - DRAIN 'A'.dwg 2025/06/09 3:45pm jochoa



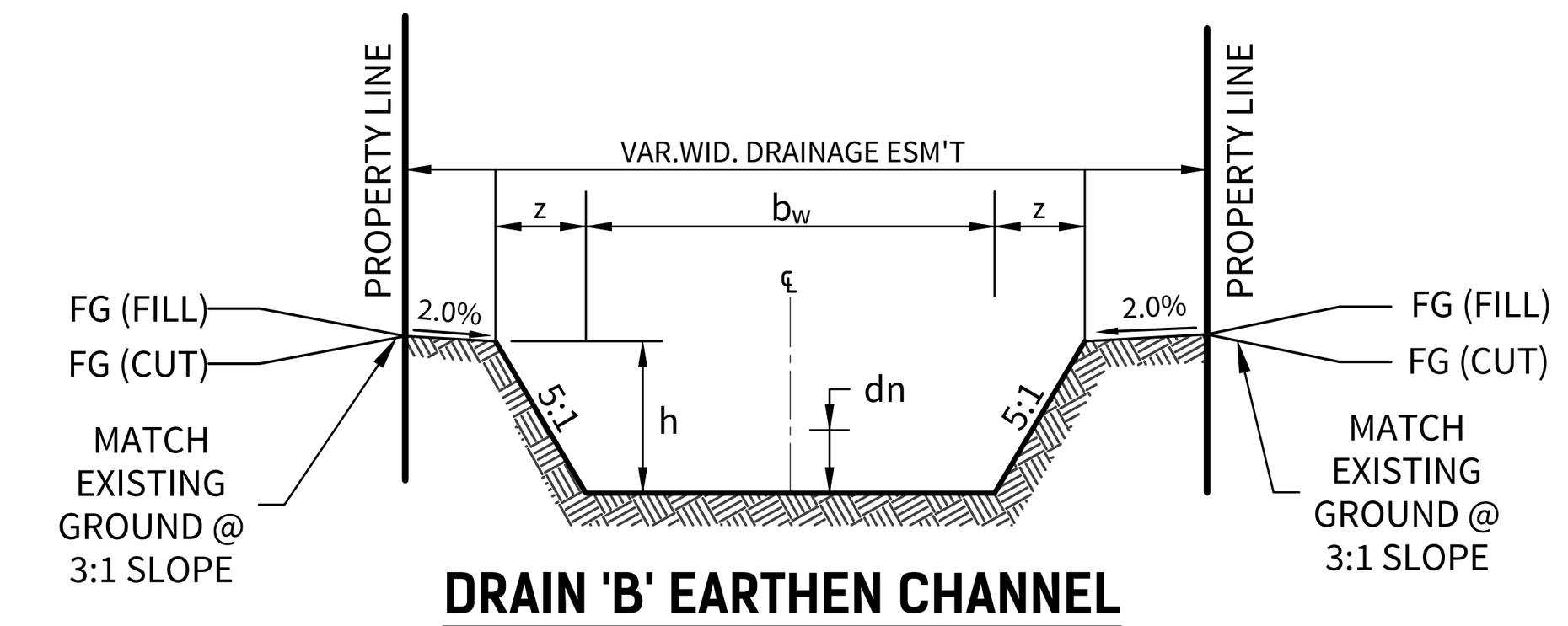
GABION STYLE ROCK EROSION CONTROL MATTRESS DETAIL

NOTE: GABION MATTRESS TO BE FREE OF GEO-TEXTILE FABRIC LINING.
(N.T.S.)



LEGEND

- PROPOSED RIGHT OF WAY
- E.G.T.CA. EASEMENT
- EXISTING 1' CONTOUR (499)
- EXISTING 5' CONTOUR (500)
- PROPOSED 1' CONTOUR (499)
- PROPOSED 5' CONTOUR (500)
- EARTHEN DRAINAGE CHANNEL
- CONCRETE RIP RAP
- ROCK GABION



DRAIN 'B' EARTHEN CHANNEL

(N.T.S.)

'A-A' STA. 1+48.58 TO STA. 2+04.32

	'A-A'
Q_{25} (cfs)	56.76
b_w (ft)	8.00'
z (ft)	5.00'
n	0.035
h (ft)	1.00'
S (%)	8.00%
d_n (ft)	0.39'
V (fps)	5.68

DRAIN 'B'

STA. 1+00.00 TO STA. END

CURB INLET OPENING

Q_{25} = 22.00 c.f.s. / 2.06 = 10.66' REQ.

USED 15' INLET

A = 8.00 s.f. (1 - 8' x 1')

V = 2.75 f.p.s.

Hv = 0.12'

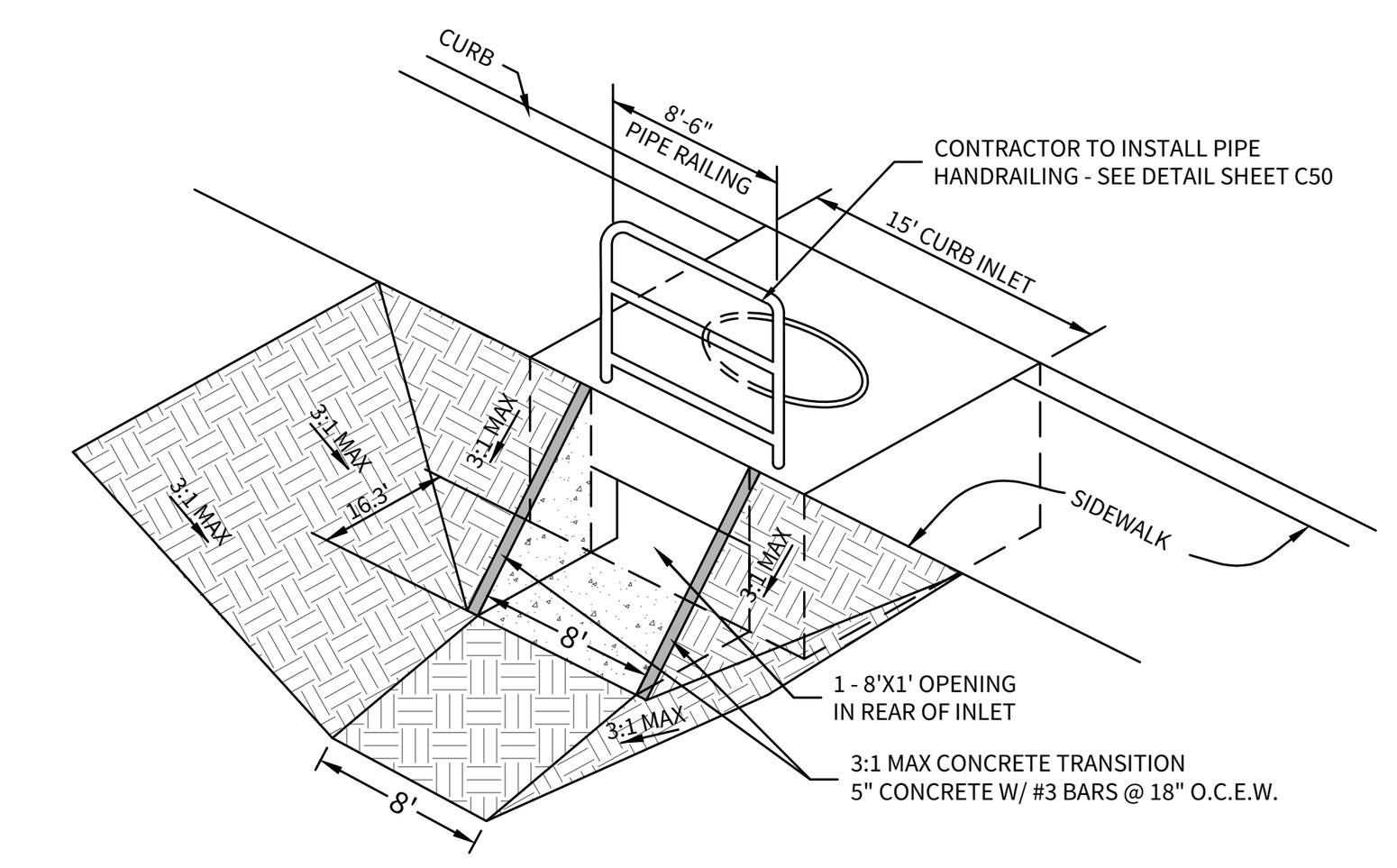
1.5Hv = 0.18'

Hw = z + y + 1.5Hv

Hw = 894.09' + 1.0' + 0.18'

Hw = 895.27

GUTTER = 896.86



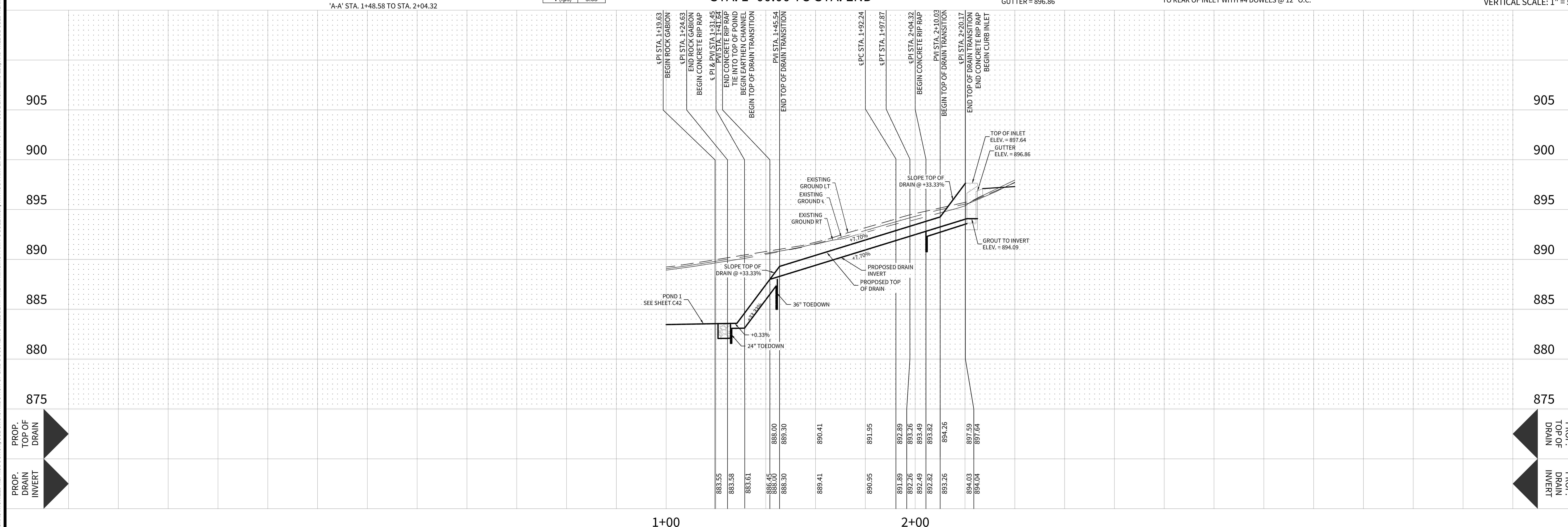
DRAIN 'B' DETAIL A
CURB INLET & EARTHEN DRAIN DETAIL (N.T.S.)

NOTE: CONTRACTOR TO DOWEL CONC. TRANSITION TO REAR OF INLET WITH #4 DOWELS @ 12" O.C.

NOTES

1. ALL CONCRETE LINING SHALL DEVELOP A MINIMUM COMPRESSIVE STRENGTH OF 3,000 PSI IN 28 DAYS
2. IMPROVED EARTHEN CHANNELS AND DETENTION PONDS WILL BE VEGETATE BY SEEDING OR SODDING. EIGHT-FIVE PERCENT (85%) OF THE CHANNEL SURFACE AREA MUST HAVE ESTABLISHED VEGETATION BEFORE THE DISTRICT WILL ACCEPT THE CHANNEL FOR MAINTENANCE

HORIZONTAL SCALE: 1" = 20'
VERTICAL SCALE: 1" = 5'



CUDEENGINEERS.COM
EST. 1980 CUDE ENGINEERS
4122 Pond Hill Road, Suite 101
San Antonio, Texas 78231
P:(210) 681.2951 F: (210) 523.7112

CONTESSA SUBDIVISION UNIT 1

DRAIN PLAN & PROFILE - DRAIN 'B'

DATE 06/09/2025

PROJECT NO. 04343.002

DRAWN BY CG/JG/LJ/TCD

CHECKED BY XV/AL

REVISIONS

DATE

1. 2. 3. 4. 5. 6. 7. 8. 9.

THIS DOCUMENT IS RELEASED FOR THE PURPOSE OF INTERIM REVIEW ONLY UNDER THE AUTHORITY OF JAVIER CASTELLO, P.E.#122170
06/09/2025
IT IS NOT TO BE USED FOR CONSTRUCTION, BIDDING, OR PERMITTING PURPOSES.

CUDE ENGINEERS
TBPE No. 455
TBPLS No. 10048500

C22

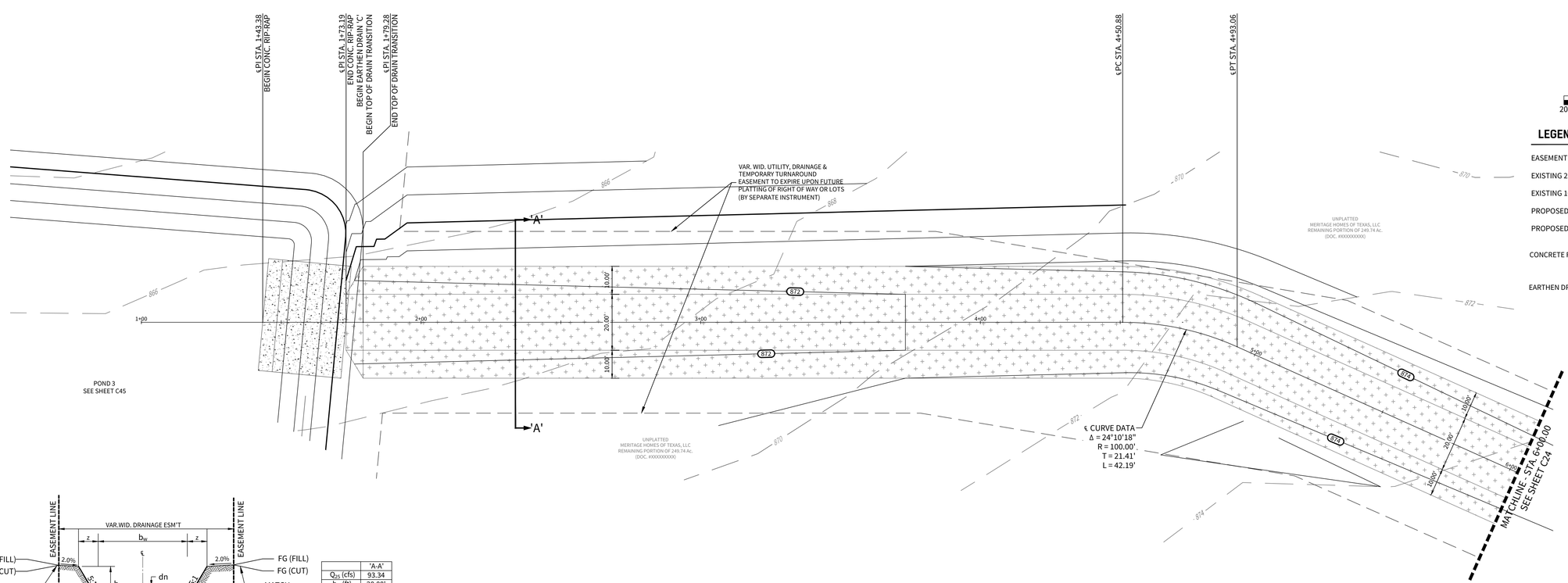
CUDEENGINEERS.COM

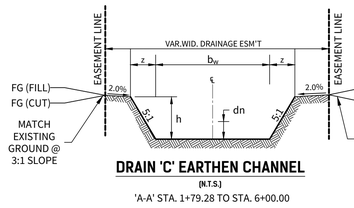
© 2025 M.W. CUDE ENGINEERS LLC - THIS DOCUMENT, ANY PORTION THEREOF, AND ANY ASSOCIATED COPYRIGHTS SHALL REMAIN THE PROPERTY OF M.W. CUDE ENGINEERS LLC. THIS DOCUMENT MAY NOT BE REPRODUCED, USED, OR DISTRIBUTED IN ANY FORM OR BY ANY MEANS TO ANYONE FOR ANY OTHER ENDEAVOR WITHOUT THE PRIOR WRITTEN CONSENT OF, AND ADAPTATION BY, M.W. CUDE ENGINEERS LLC. THIS DOCUMENT IS NOT INTENDED OR REPRESENTED TO BE SUITABLE FOR USE OTHER THAN AS ORIGINALLY INTENDED BY M.W. CUDE ENGINEERS LLC AND ANY UNAUTHORIZED REPRODUCTION, USE OR DISTRIBUTION OF SAID DOCUMENTS WILL BE AT THE INFRINGING PARTY'S SOLE RISK, WITHOUT ANY LIABILITY TO M.W. CUDE ENGINEERS LLC, AND WILL BE USED AGAINST ANY AND ALL PARTIES TO THE FULLEST EXTENT PERMITTED BY LAW.

REPRODUCTION OF THE ORIGINAL SIGNED AND SEALED PLAN AND/OR ELECTRONIC MEDIA MAY HAVE BEEN INADVERTENTLY ALTERED. CONTRACTOR IS RESPONSIBLE FOR VERIFYING THE SCALE OF THE DOCUMENT AND CONTACTING CUDE ENGINEERS TO VERIFY DISCREPANCIES PRIOR TO CONSTRUCTION.

P:\04343\002\2-DWG\4-Plans\C22 DRAIN PLAN & PROFILE - DRAIN 'B'.dwg 2025/06/09 3:45pm jochoa

© 2025 M.W. CUDE ENGINEERS LLC - THIS DOCUMENT, ANY PORTION THEREOF, AND ANY ASSOCIATED COPYRIGHTS SHALL REMAIN THE PROPERTY OF M.W. CUDE ENGINEERS LLC. THIS DOCUMENT MAY NOT BE REPRODUCED, USED, OR DISTRIBUTED IN ANY FORM OR BY ANY MEANS TO ANYONE FOR ANY OTHER ENDEAVOR WITHOUT THE PRIOR WRITTEN CONSENT OF, AND ADAPTATION BY, M.W. CUDE ENGINEERS LLC. THIS DOCUMENT IS NOT INTENDED OR REPRESENTED TO BE SUITABLE FOR USE OTHER THAN AS ORIGINALLY INTENDED BY M.W. CUDE ENGINEERS LLC. ANY UNAUTHORIZED REPRODUCTION, USE, DISTRIBUTION, OR MODIFICATION OF THIS DOCUMENTS WILL BE AT THE WITNESSING PARTY'S SOLE RISK, WITHOUT ANY LIABILITY TO M.W. CUDE ENGINEERS LLC, AND WILL BE USED AGAINST ANY UNAUTHORIZED REPRODUCTION, USE, DISTRIBUTION, OR MODIFICATION.





DRAIN 'C' EARTHEN CHANNEL

(N.T.S.)

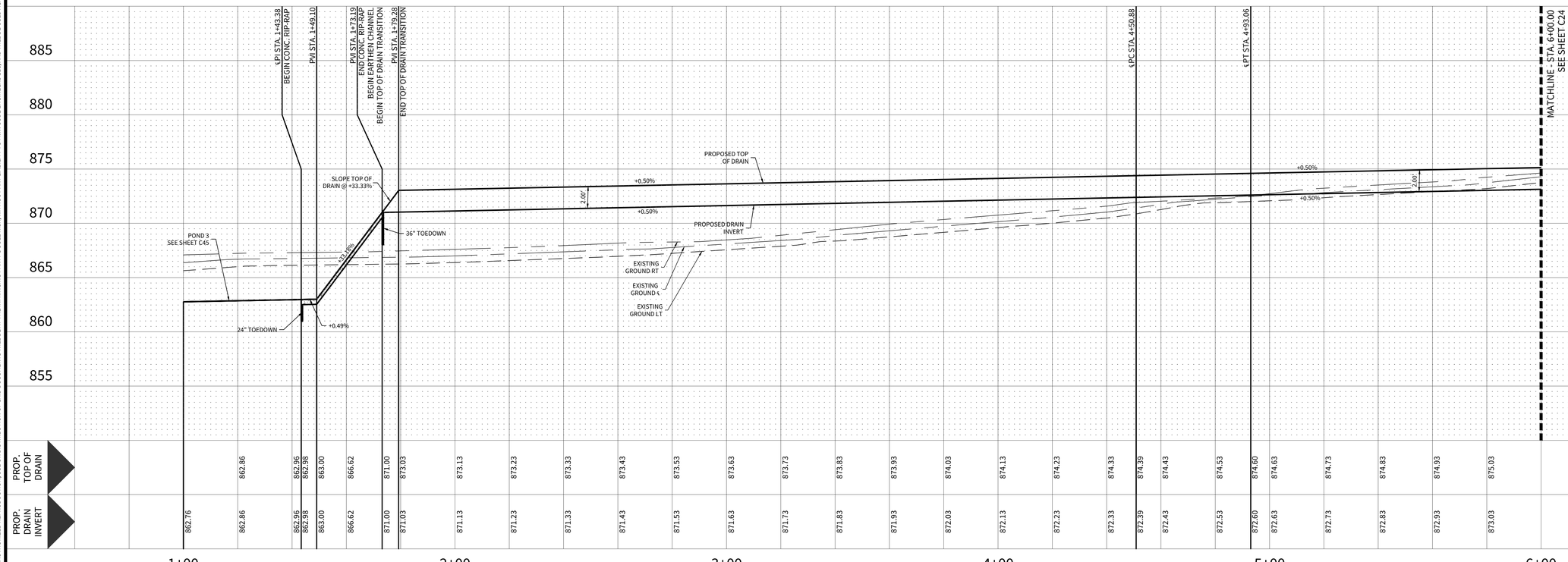
'A-A' STA. 1+79.28 TO STA. 6+00.00

	'A-A'
Q_{25} (cfs)	93.34
b_w (ft)	20.00'
z (ft)	10.00'
n	0.035
h (ft)	2.00'
S (%)	0.50%
d_n (ft)	1.21'
V (fps)	2.96

DRAIN 'C'

STA. 1+79.28 TO STA. 6+00.00

HORIZONTAL SCALE: 1" = 20'
VERTICAL SCALE: 1" = 5'



NOTES

1. ALL CONCRETE LINING SHALL DEVELOP A MINIMUM COMPRESSIVE STRENGTH OF 3,000 PSI IN 28 DAYS.
2. IMPROVED EARTHEN CHANNELS AND DETENTION PONDS WILL BE VEGETATE BY SEEDING OR SODDING. EIGHT-FIVE PERCENT (85%) OF THE CHANNEL SURFACE AREA MUST HAVE ESTABLISHED VEGETATION BEFORE THE DISTRICT WILL ACCEPT THE CHANNEL FOR MAINTENANCE

CUDEENGINEERS.COM

EST. 1980 CUDE ENGINEERS

4122 Pond Hill Road, Suite 101
San Antonio, Texas 78231
P:(210) 681.2951 F: (210) 523.7112

CONTESSA SUBDIVISION UNIT 1

DRAIN PLAN & PROFILE - DRAIN 'C'

DATE
06/09/2025

PROJECT NO.
04343.002

DRAWN BY
CG/JG/LJ/TCD

CHECKED BY
XV/AL

REVISIONS

DATE	A	1.	2.	3.	4.	5.	6.	7.	8.	9.

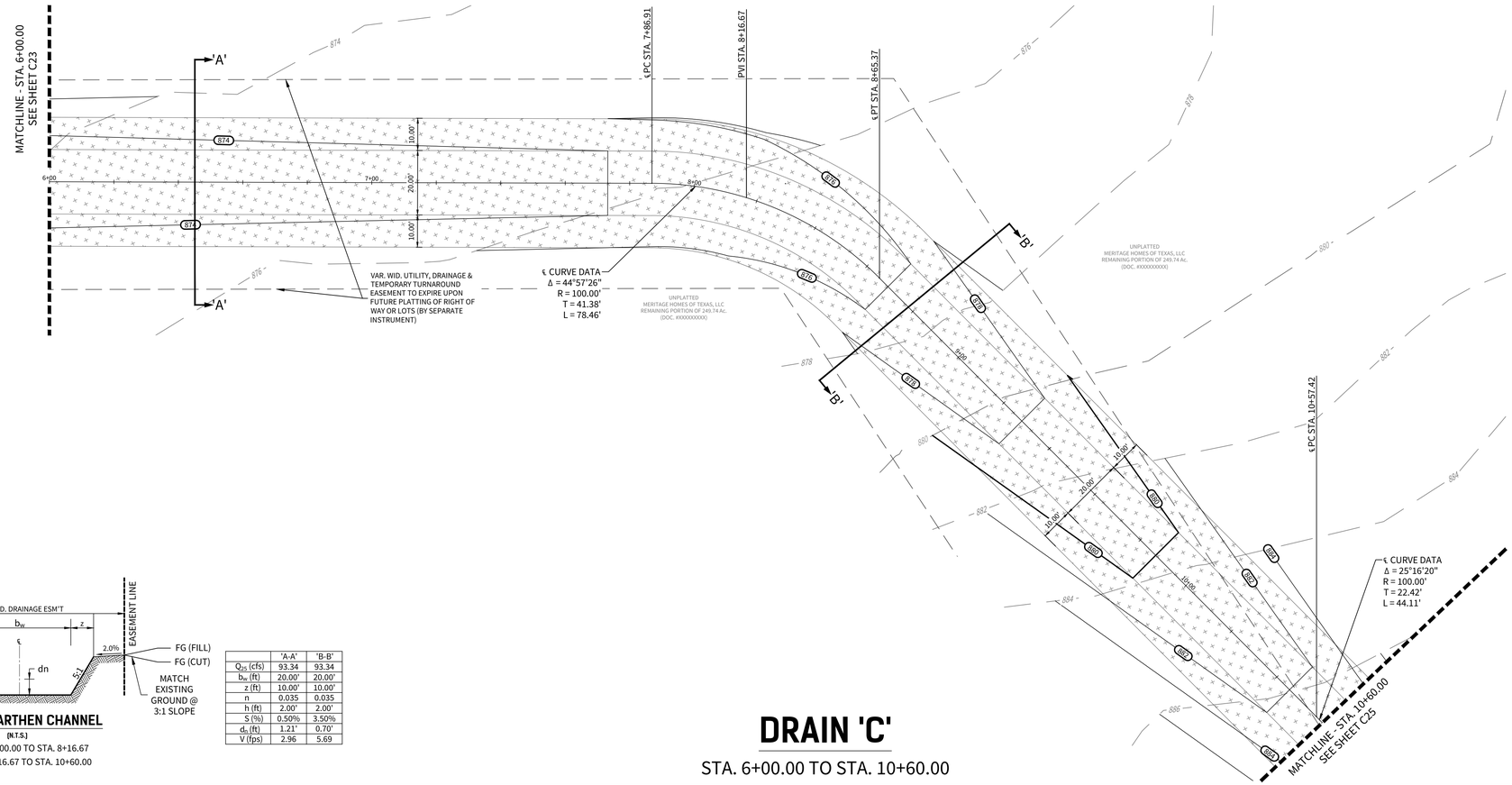
THIS DOCUMENT IS RELEASED FOR THE PURPOSE OF INTERIM REVIEW ONLY UNDER THE AUTHORITY OF JAVIER CASTELLO, P.E.#122170
06/09/2025
IT IS NOT TO BE USED FOR CONSTRUCTION, BIDDING, OR PERMITTING PURPOSES.

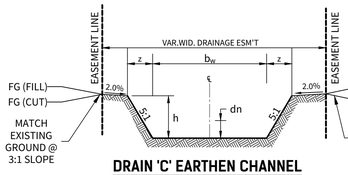
CUDE ENGINEERS
TBPE No. 455
TBPLS No. 10048500

C23

REPRODUCTION OF THE ORIGINAL SIGNED AND SEALED PLAN AND/OR ELECTRONIC MEDIA MAY HAVE BEEN INADVERTENTLY ALTERED. CONTRACTOR IS RESPONSIBLE FOR VERIFYING THE SCALE OF THE DOCUMENT AND CONTACTING CUDE ENGINEERS TO VERIFY DISCREPANCIES PRIOR TO CONSTRUCTION.

P:\04343\002\2 ENGR\04 Plans\C23 DRAIN PLAN & PROFILE - DRAIN 'C'.dwg 2025/06/09 3:45pm jxochoa





DRAIN 'C' EARTHEN CHANNEL

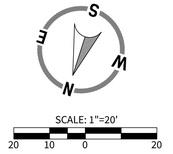
(N.T.S.)

'A-A' STA. 6+00.00 TO STA. 8+16.67
'B-B' STA. 8+16.67 TO STA. 10+60.00

	'A-A'	'B-B'
Q_{25} (cfs)	93.34	93.34
b_w (ft)	20.00'	20.00'
z (ft)	10.00'	10.00'
n	0.035	0.035
h (ft)	2.00'	2.00'
S (%)	0.50%	3.50%
d_n (ft)	1.21'	0.70'
V (fps)	2.96	5.69

DRAIN 'C'

STA. 6+00.00 TO STA. 10+60.00



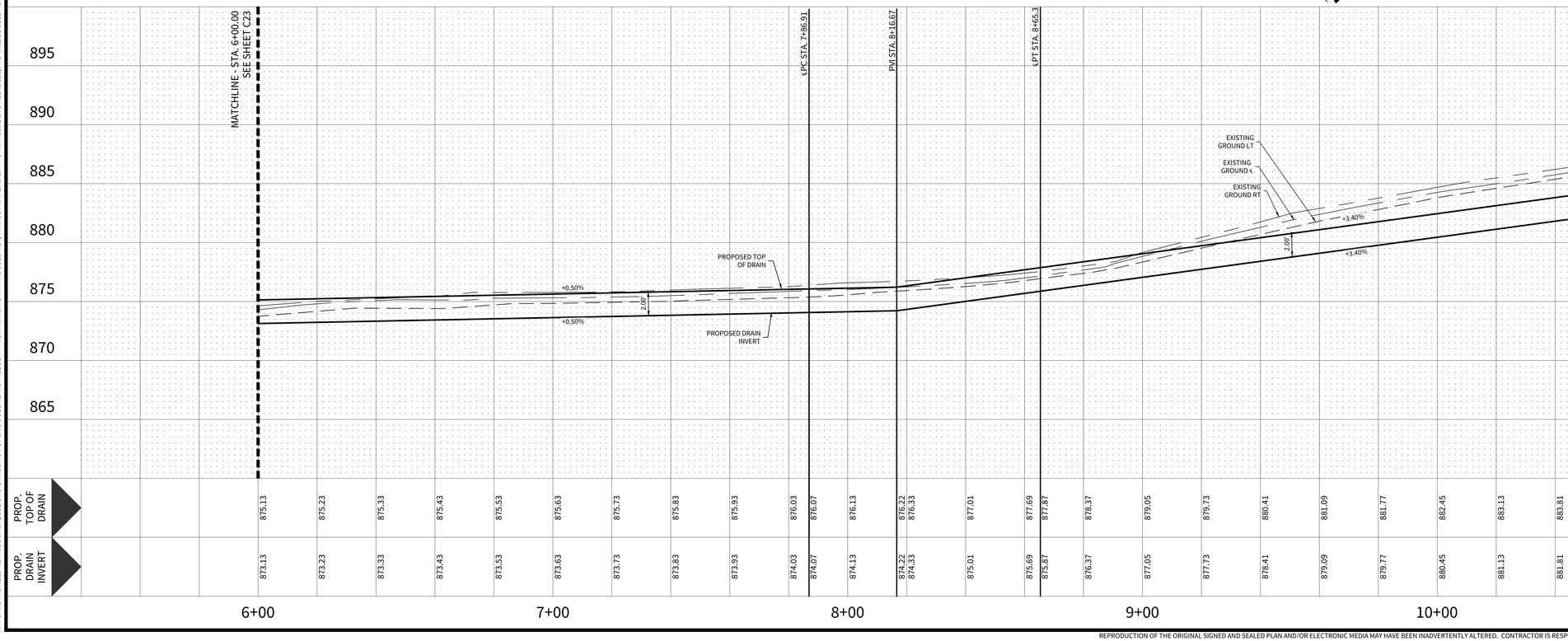
LEGEND

- EASEMENT LINE
- EXISTING 2' CONTOUR — 498
- EXISTING 10' CONTOUR — 500
- PROPOSED 2' CONTOUR — 498
- PROPOSED 10' CONTOUR — 500
- EARTHEN DRAINAGE CHANNEL

NOTES

1. ALL CONCRETE LINING SHALL DEVELOP A MINIMUM COMPRESSIVE STRENGTH OF 3,000 PSI IN 28 DAYS.
2. IMPROVED EARTHEN CHANNELS AND DETENTION PONDS WILL BE VEGETATE BY SEEDING OR SODDING. EIGHT-FIVE PERCENT (85%) OF THE CHANNEL SURFACE AREA MUST HAVE ESTABLISHED VEGETATION BEFORE THE DISTRICT WILL ACCEPT THE CHANNEL FOR MAINTENANCE

HORIZONTAL SCALE: 1" = 20'
VERTICAL SCALE: 1" = 5'



CUDEENGINEERS.COM

EST. 1980 CUDE ENGINEERS

4122 Pond Hill Road, Suite 101
San Antonio, Texas 78231
P:(210) 681.2951 F: (210) 523.7112

CONTESSA SUBDIVISION UNIT 1

DRAIN PLAN & PROFILE - DRAIN 'C'

DATE
06/09/2025

PROJECT NO.
04343.002

DRAWN BY
CG/JG/LJ/TCD

CHECKED BY
XV/AL

REVISIONS

	DATE
1.	
2.	
3.	
4.	
5.	
6.	
7.	
8.	
9.	

THIS DOCUMENT IS RELEASED FOR THE PURPOSE OF INTERIM REVIEW ONLY UNDER THE AUTHORITY OF JAVIER CASTELLO, P.E.#122170
06/09/2025
IT IS NOT TO BE USED FOR CONSTRUCTION, BIDDING, OR PERMITTING PURPOSES.

CUDE ENGINEERS
TBPE No. 455
TBPLS No. 10048500

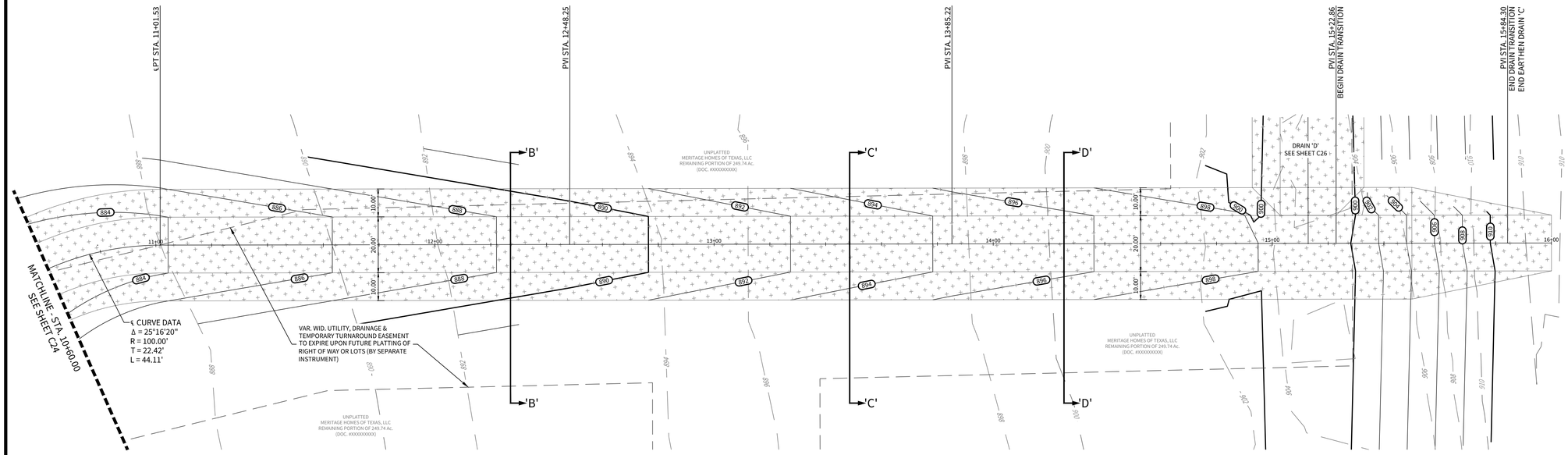
C24

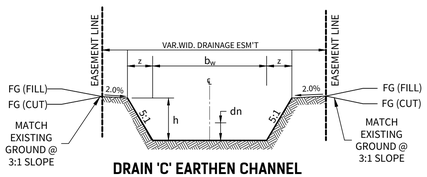
CUDEENGINEERS.COM

© 2025 M.W. CUDE ENGINEERS LLC - THIS DOCUMENT, ANY PORTION THEREOF, AND ANY ASSOCIATED COPYRIGHTS SHALL REMAIN THE PROPERTY OF M.W. CUDE ENGINEERS LLC. THIS DOCUMENT MAY NOT BE REPRODUCED, USED, OR DISTRIBUTED IN ANY FORM OR BY ANY MEANS TO ANYONE FOR ANY OTHER ENDEAVOR WITHOUT THE PRIOR WRITTEN CONSENT OF, AND ADAPTATION BY, M.W. CUDE ENGINEERS LLC. THIS DOCUMENT IS NOT INTENDED OR REPRESENTED TO BE SUITABLE FOR USE OTHER THAN AS ORIGINALLY INTENDED BY M.W. CUDE ENGINEERS LLC AND ANY UNAUTHORIZED REUSE OR MODIFICATION OF THIS DOCUMENT WITHOUT WRITTEN VERIFICATION AND ADAPTATION BY M.W. CUDE ENGINEERS LLC SHALL BE AT THE PERSON(S) OR ENTITY'S SOLE RISK AND WITHOUT ANY LIABILITY TO M.W. CUDE ENGINEERS LLC. AND WILL BE USED AGAINST ALL PARTIES TO THE FULLEST EXTENT PERMITTED BY LAW.

REPRODUCTION OF THE ORIGINAL SIGNED AND SEALED PLAN AND/OR ELECTRONIC MEDIA MAY HAVE BEEN INADVERTENTLY ALTERED. CONTRACTOR IS RESPONSIBLE FOR VERIFYING THE SCALE OF THE DOCUMENT AND CONTACTING CUDE ENGINEERS TO VERIFY DISCREPANCIES PRIOR TO CONSTRUCTION.

P:\04343\002\3WG\4 Plan\C24 DRAIN PLAN & PROFILE - DRAIN C.dwg 2025/06/09 3:46pm jschka





DRAIN 'C' EARTHEN CHANNEL

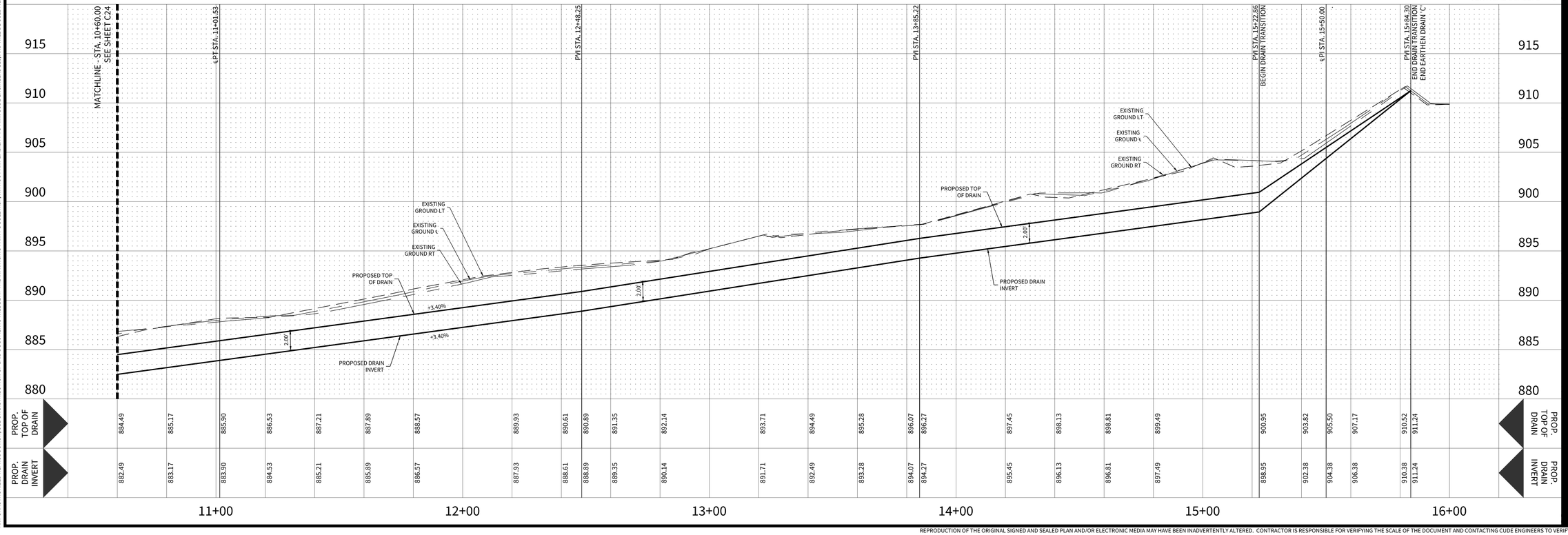
(N.T.S.)

'B-B' STA. 10+60.00 TO STA. 12+48.25
'C-C' STA. 12+48.25 TO STA. 13+85.22
'D-D' STA. 13+85.22 TO STA. 15+50.00

	'B-B'	'C-C'	'D-D'
Q_{25} (cfs)	93.34	41.85	41.85
b_w (ft)	20.00'	16.00'	5.00'
z (ft)	10.00'	10.00'	10.00'
n	0.035	0.035	0.035
h (ft)	2.00'	2.00'	2.00'
S (%)	3.50%	1.56%	4.00%
d_n (ft)	0.70'	0.63'	0.81'
V (fps)	5.69	3.50	5.73

DRAIN 'C'

STA. 10+60.00 TO END



LEGEND

- EASEMENT LINE
- EXISTING 2' CONTOUR (498)
- EXISTING 10' CONTOUR (500)
- PROPOSED 2' CONTOUR (498)
- PROPOSED 10' CONTOUR (500)
- EARTHEN DRAINAGE CHANNEL

SCALE: 1"=20'
20 10 0 20

NOTES

1. ALL CONCRETE LINING SHALL DEVELOP A MINIMUM COMPRESSIVE STRENGTH OF 3,000 PSI IN 28 DAYS.
2. IMPROVED EARTHEN CHANNELS AND DETENTION PONDS WILL BE VEGETATE BY SEEDING OR SODDING. EIGHT-FIVE PERCENT (85%) OF THE CHANNEL SURFACE AREA MUST HAVE ESTABLISHED VEGETATION BEFORE THE DISTRICT WILL ACCEPT THE CHANNEL FOR MAINTENANCE

HORIZONTAL SCALE: 1" = 20'
VERTICAL SCALE: 1" = 5'

CUDEENGINEERS.COM

4122 Pond Hill Road, Suite 101
San Antonio, Texas 78231
P:(210) 681.2951 F: (210) 523.7112

CONTESSA SUBDIVISION UNIT 1

DRAIN PLAN & PROFILE - DRAIN 'C'

DATE
06/09/2025

PROJECT NO.
04343.002

DRAWN BY
CG/JG/LJ/TCD

CHECKED BY
XV/AL

REVISIONS

DATE	
1.	
2.	
3.	
4.	
5.	
6.	
7.	
8.	
9.	

THIS DOCUMENT IS RELEASED FOR THE PURPOSE OF INTERIM REVIEW ONLY UNDER THE AUTHORITY OF JAVIER CASTELLO, P.E.#122170
06/09/2025
IT IS NOT TO BE USED FOR CONSTRUCTION, BIDDING, OR PERMITTING PURPOSES.

CUDE ENGINEERS
TBPE No. 455
TBPLS No. 10048500

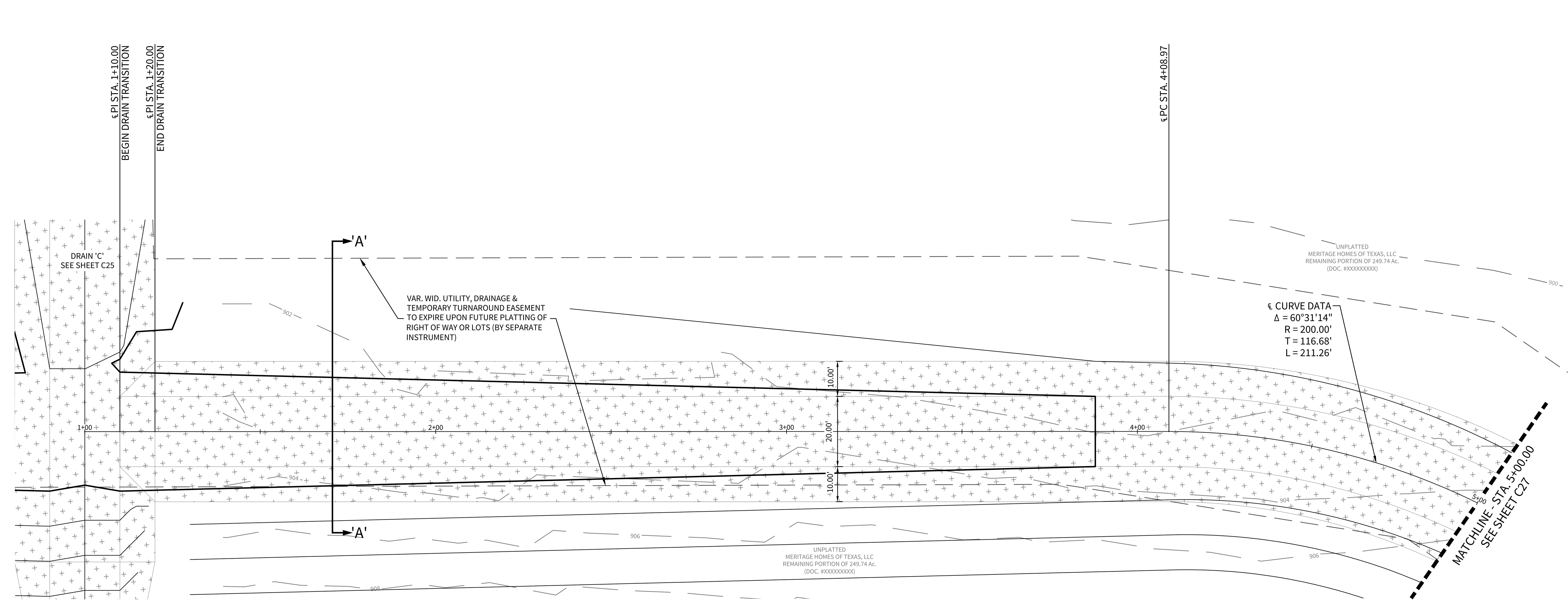
C25

CUDEENGINEERS.COM

© 2025 M.W. CUDE ENGINEERS LLC. THIS DOCUMENT, ANY PORTION THEREOF, AND ANY ASSOCIATED COPYRIGHTS SHALL REMAIN THE PROPERTY OF M.W. CUDE ENGINEERS LLC. THIS DOCUMENT MAY NOT BE REPRODUCED, USED, OR DISTRIBUTED IN ANY FORM OR BY ANY MEANS TO ANYONE FOR ANY OTHER ENDEAVOR WITHOUT THE PRIOR WRITTEN CONSENT OF, AND ADAPTATION BY, M.W. CUDE ENGINEERS LLC. THIS DOCUMENT IS NOT INTENDED OR REPRESENTED TO BE SUITABLE FOR USE OTHER THAN AS ORIGINALLY INTENDED BY M.W. CUDE ENGINEERS LLC. ANY UNAUTHORIZED USE, DISTRIBUTION, OR REPRODUCTION OF THIS DOCUMENT SHALL BE AT THE PERSON(S) OR ENTITY'S SOLE RISK AND WITHOUT ANY LIABILITY TO M.W. CUDE ENGINEERS LLC. AND WILL BE SUBJECT TO LEGAL ACTION.

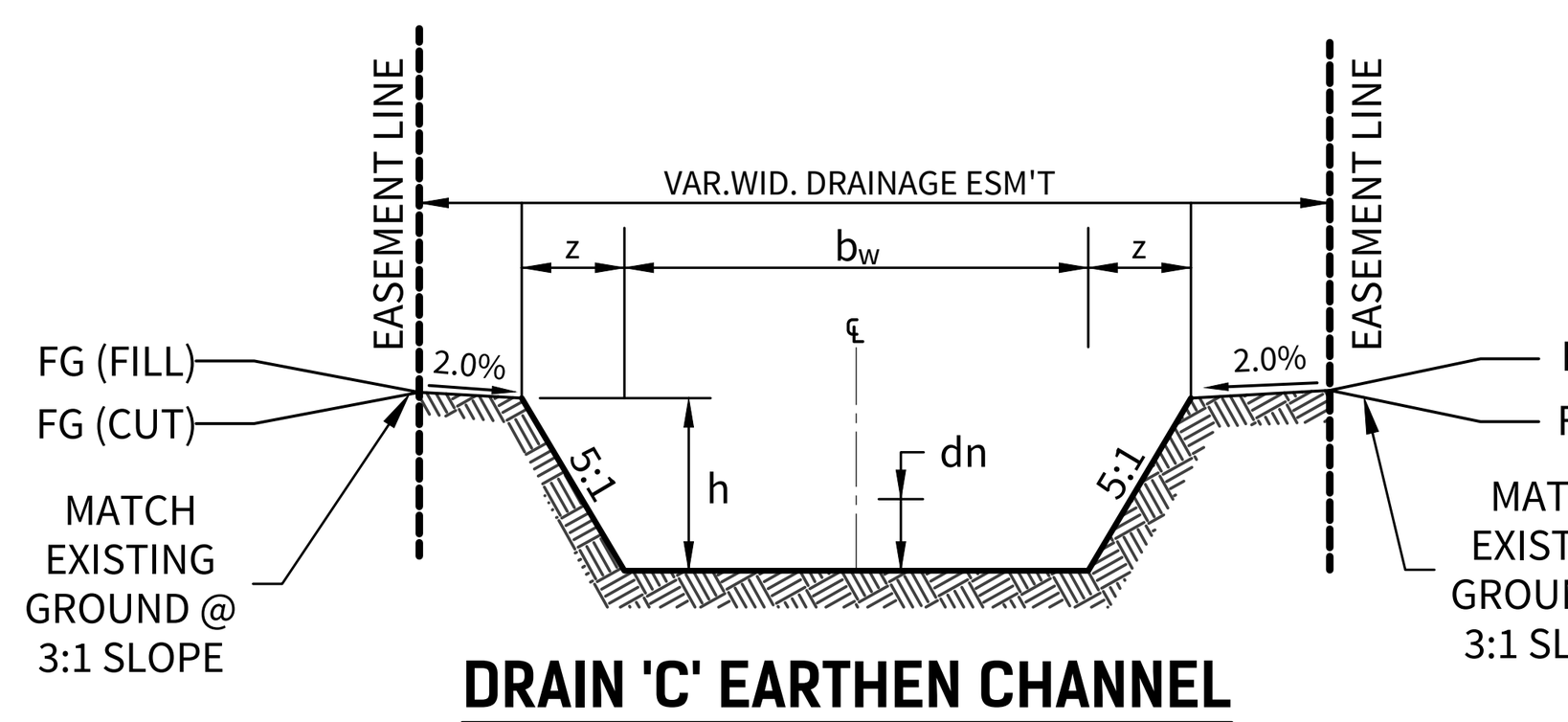
REPRODUCTION OF THE ORIGINAL SIGNED AND SEALED PLAN AND/OR ELECTRONIC MEDIA MAY HAVE BEEN INADVERTENTLY ALTERED. CONTRACTOR IS RESPONSIBLE FOR VERIFYING THE SCALE OF THE DOCUMENT AND CONTACTING CUDE ENGINEERS TO VERIFY DISCREPANCIES PRIOR TO CONSTRUCTION.

P:\04343\002\DWG\4 Plans\C25 DRAIN PLAN & PROFILE - DRAIN C.dwg 2025/06/09 3:46pm jschoa



LEGEND

EASEMENT LINE	
EXISTING 2' CONTOUR	498
EXISTING 10' CONTOUR	500
PROPOSED 2' CONTOUR	498
PROPOSED 10' CONTOUR	500
EARTHEN DRAINAGE CHANNEL	



	'A-A'
Q_{25} (cfs)	41.85
b_w (ft)	5.00'
z (ft)	10.00'
n	0.035
h (ft)	2.00'
S (%)	4.00%
d_n (ft)	0.81'
V (fps)	5.73

DRAIN 'C' EARTHEN CHANNEL

(N.T.S.)

'A-A' STA. 15+20.00 TO STA. 15+33.69
'B-B' STA. 15+33.69 TO STA. 18+89.44

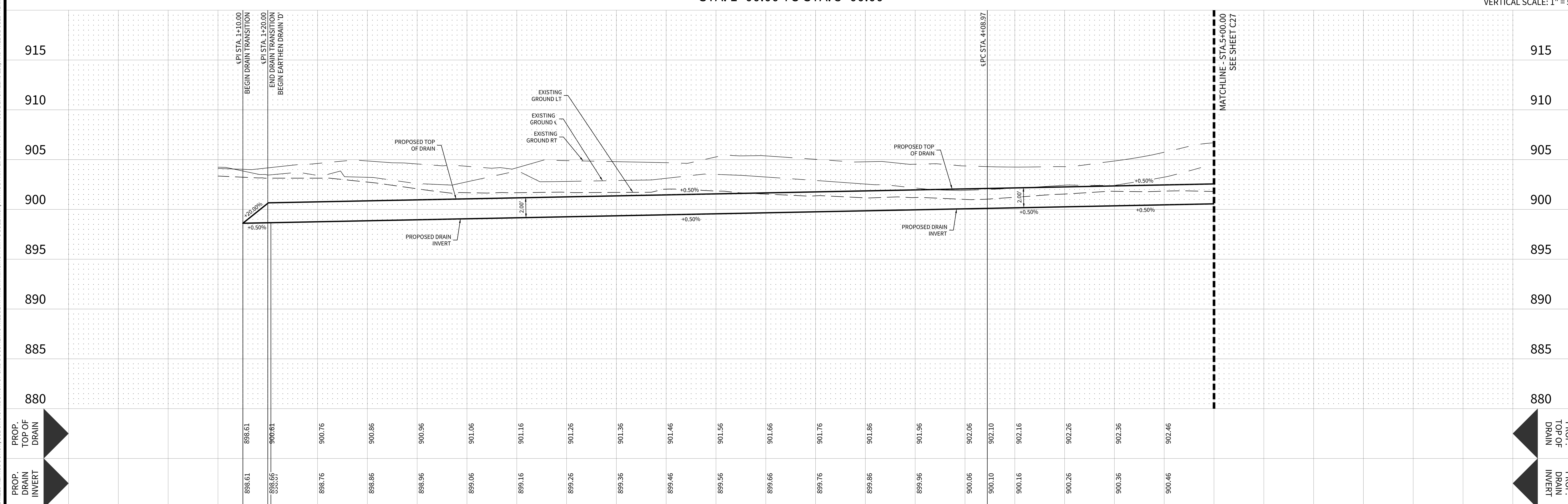
NOTES

1. ALL CONCRETE LINING SHALL DEVELOP A MINIMUM COMPRESSIVE STRENGTH OF 3,000 PSI IN 28 DAYS
2. IMPROVED EARTHEN CHANNELS AND DETENTION PONDS WILL BE VEGETATE BY SEEDING OR SODDING. EIGHT-FIVE PERCENT (85%) OF THE CHANNEL SURFACE AREA MUST HAVE ESTABLISHED VEGETATION BEFORE THE DISTRICT WILL ACCEPT THE CHANNEL FOR MAINTENANCE

DRAIN 'D'

STA. 1+00.00 TO STA. 5+00.00

HORIZONTAL SCALE: 1" = 20'
VERTICAL SCALE: 1" = 5'



CUDEENGINEERS.COM

EST. 1980 CUDE ENGINEERS

4122 Pond Hill Road, Suite 101
San Antonio, Texas 78231
P:(210) 681.2951 F: (210) 523.7112

CONTESSA SUBDIVISION UNIT 1

DRAIN PLAN & PROFILE - DRAIN 'D'

DATE
06/09/2025

PROJECT NO.
04343.002

DRAWN BY
CG/JG/LJ/TCD

CHECKED BY
XV/AL

REVISIONS | DATE | # 1. 2. 3. 4. 5. 6. 7. 8. 9.

THIS DOCUMENT IS RELEASED FOR THE PURPOSE OF INTERIM REVIEW ONLY UNDER THE AUTHORITY OF JAVIER CASTELLO, P.E.#122170
06/09/2025
IT IS NOT TO BE USED FOR CONSTRUCTION, BIDDING, OR PERMITTING PURPOSES.

CUDE ENGINEERS
TBPE No. 455
TBPLS No. 10048500

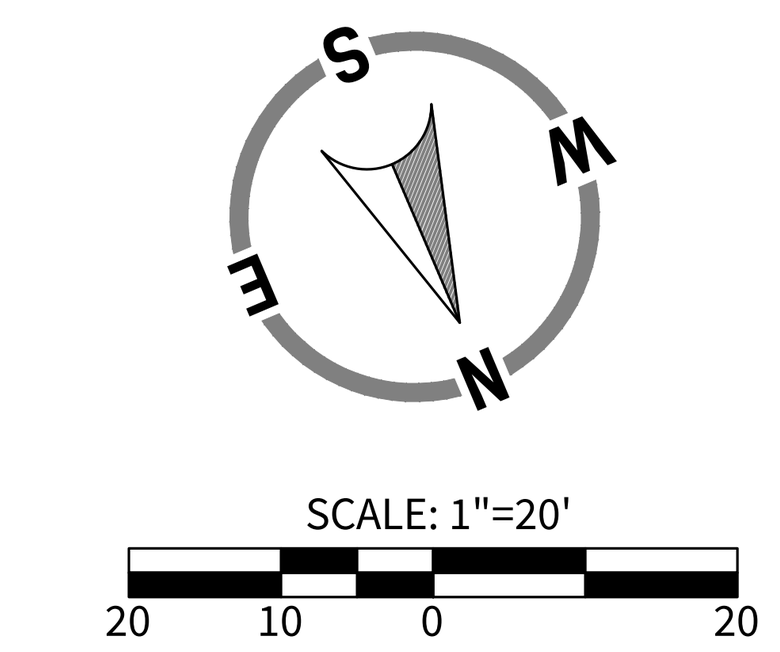
C26

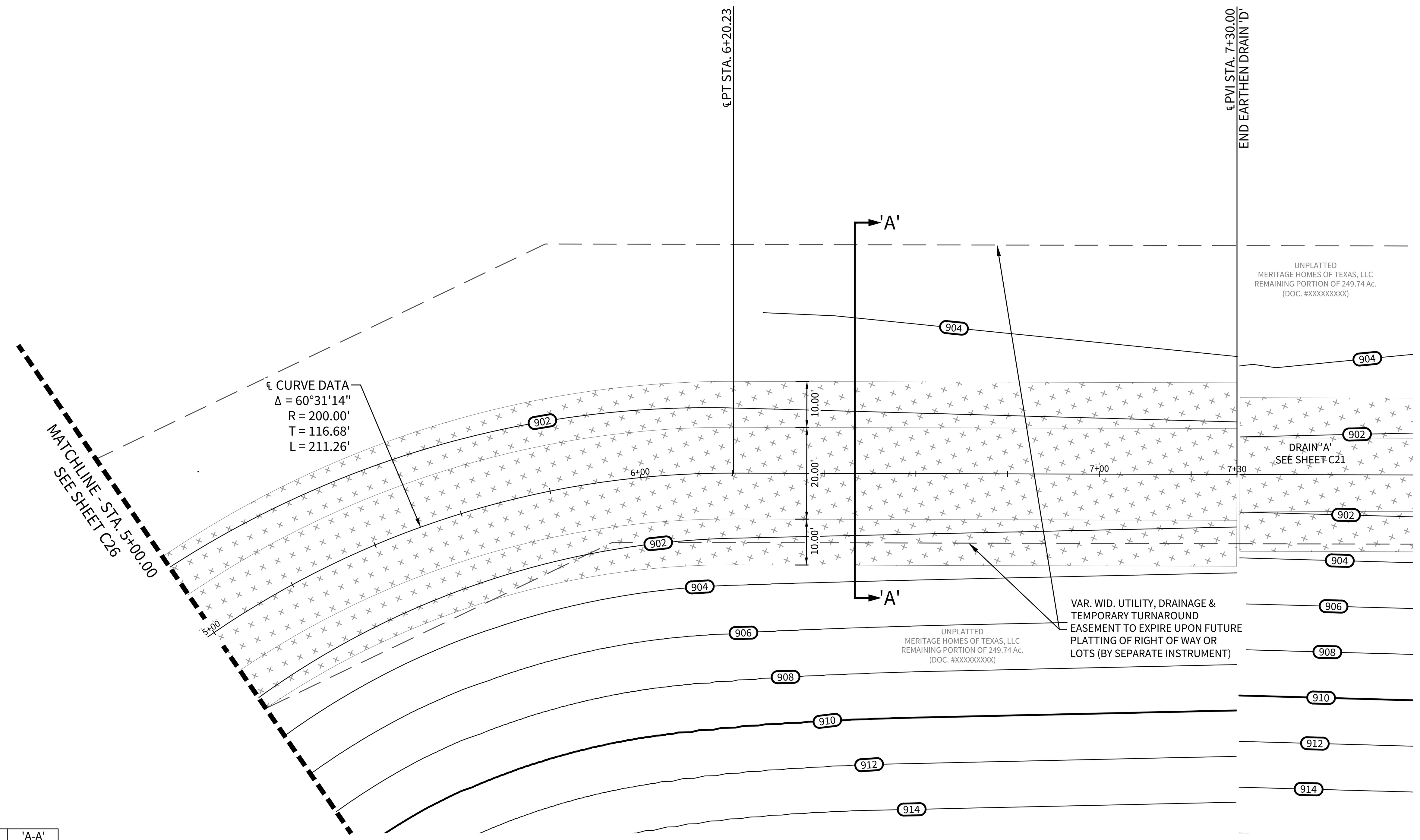
CUDEENGINEERS.COM

P:\04343\002\2-DWG\4-Plans\C26 DRAIN PLAN & PROFILE - DRAIN 'D'.dwg 2025/06/09 3:46pm jochoa

© 2025 M.W. CUDE ENGINEERS LLC - THIS DOCUMENT, ANY PORTION THEREOF, AND ANY ASSOCIATED COPYRIGHTS SHALL REMAIN THE PROPERTY OF M.W. CUDE ENGINEERS LLC. THIS DOCUMENT MAY NOT BE REPRODUCED, USED, OR DISTRIBUTED IN ANY FORM OR BY ANY MEANS TO ANYONE FOR ANY OTHER ENDEAVOR WITHOUT THE PRIOR WRITTEN CONSENT OF, AND ADAPTATION BY, M.W. CUDE ENGINEERS LLC. THIS DOCUMENT IS NOT INTENDED OR REPRESENTED TO BE SUITABLE FOR USE OTHER THAN AS ORIGINALLY INTENDED BY M.W. CUDE ENGINEERS LLC AND ANY UNAUTHORIZED REPRODUCTION, USE OR DISTRIBUTION OF SAID DOCUMENTS WILL BE AT THE INFRINGING PARTY'S SOLE RISK, WITHOUT ANY LIABILITY TO M.W. CUDE ENGINEERS LLC, AND WILL BE USED AGAINST ANY AND ALL PARTIES TO THE FULLEST EXTENT PERMITTED BY LAW.

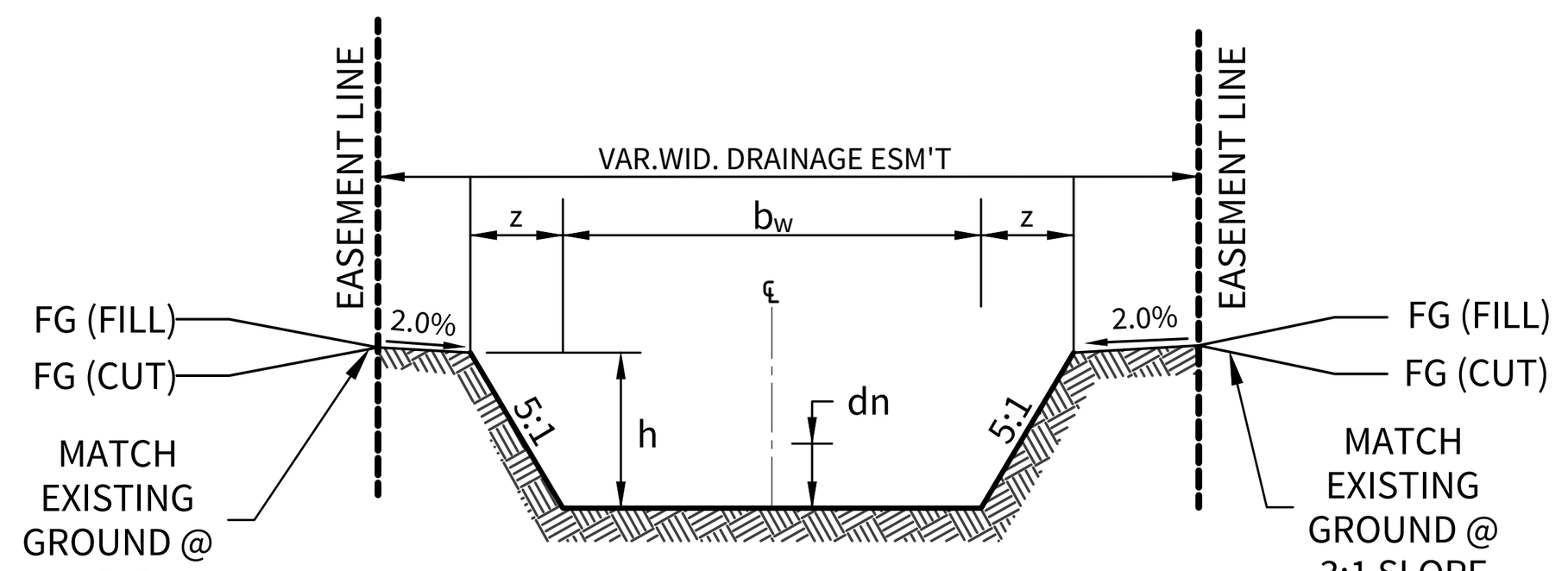
REPRODUCTION OF THE ORIGINAL SIGNED AND SEALED PLAN AND/OR ELECTRONIC MEDIA MAY HAVE BEEN INADVERTENTLY ALTERED. CONTRACTOR IS RESPONSIBLE FOR VERIFYING THE SCALE OF THE DOCUMENT AND CONTACTING CUDE ENGINEERS TO VERIFY DISCREPANCIES PRIOR TO CONSTRUCTION.





LEGEND

EASEMENT LINE	— — — —
EXISTING 2' CONTOUR	— — 498 — —
EXISTING 10' CONTOUR	— — 500 — —
PROPOSED 2' CONTOUR	—(498)—
PROPOSED 10' CONTOUR	—(500)—
EARTHEN DRAINAGE CHANNEL	(hatched)



DRAIN 'C' EARTHEN CHANNEL

(N.T.S.)

'A-A' STA. 5+00.00 TO STA. 7+30.00

	'A-A'
Q_{25} (cfs)	41.85
b_w (ft)	5.00'
z (ft)	10.00'
n	0.035
h (ft)	2.00'
S (%)	4.00%
d_n (ft)	0.81'
V (fps)	5.73

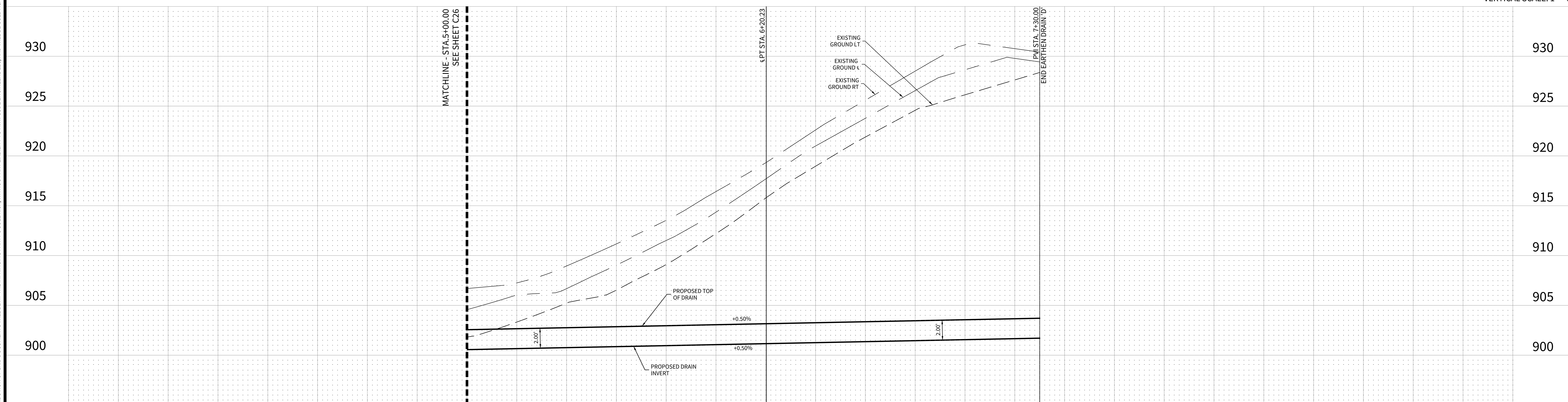
NOTES

1. ALL CONCRETE LINING SHALL DEVELOP A MINIMUM COMPRESSIVE STRENGTH OF 3,000 PSI IN 28 DAYS
2. IMPROVED EARTHEN CHANNELS AND DETENTION PONDS WILL BE VEGETATE BY SEEDING OR SODDING. EIGHT-FIVE PERCENT (85%) OF THE CHANNEL SURFACE AREA MUST HAVE ESTABLISHED VEGETATION BEFORE THE DISTRICT WILL ACCEPT THE CHANNEL FOR MAINTENANCE

DRAIN 'D'

STA. 5+00.00 TO END

HORIZONTAL SCALE: 1" = 20'
VERTICAL SCALE: 1" = 5'



PROP. TOP OF DRAIN	902.56	902.66	902.76	902.86	902.96	903.06	903.16	903.26	903.36	903.46	903.56	903.66	903.71
PROP. DRAIN INVERT	900.56	900.66	900.76	900.86	900.96	901.06	901.16	901.26	901.36	901.46	901.56	901.66	901.71

CUDEENGINEERS.COM
CUDE ENGINEERS EST. 1980
4122 Pond Hill Road, Suite 101
San Antonio, Texas 78231
P:(210) 681.2951 F: (210) 523.7112

CONTESSA SUBDIVISION UNIT 1

DRAIN PLAN & PROFILE - DRAIN 'D'

DATE	06/09/2025
PROJECT NO.	04343.002
DRAWN BY	CG/JG/LJ/TCD
CHECKED BY	XV/AL

REVISIONS
DATE
1. 2. 3. 4. 5. 6. 7. 8. 9.

THIS DOCUMENT IS RELEASED FOR THE PURPOSE OF INTERIM REVIEW ONLY UNDER THE AUTHORITY OF JAVIER CASTELLO, P.E.#122170
06/09/2025
IT IS NOT TO BE USED FOR CONSTRUCTION, BIDDING, OR PERMITTING PURPOSES.

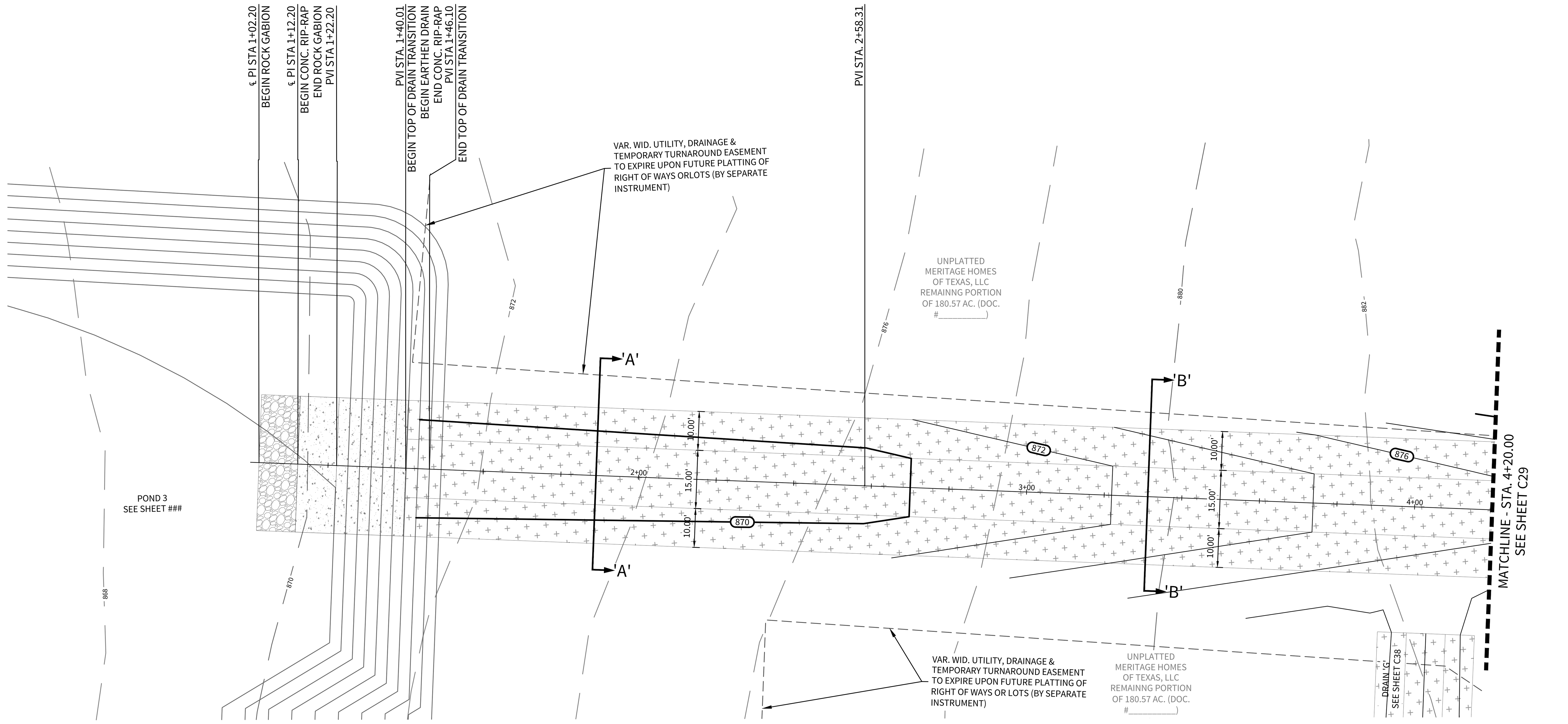
CUDE ENGINEERS
TBPE No. 455
TBPLS No. 10048500

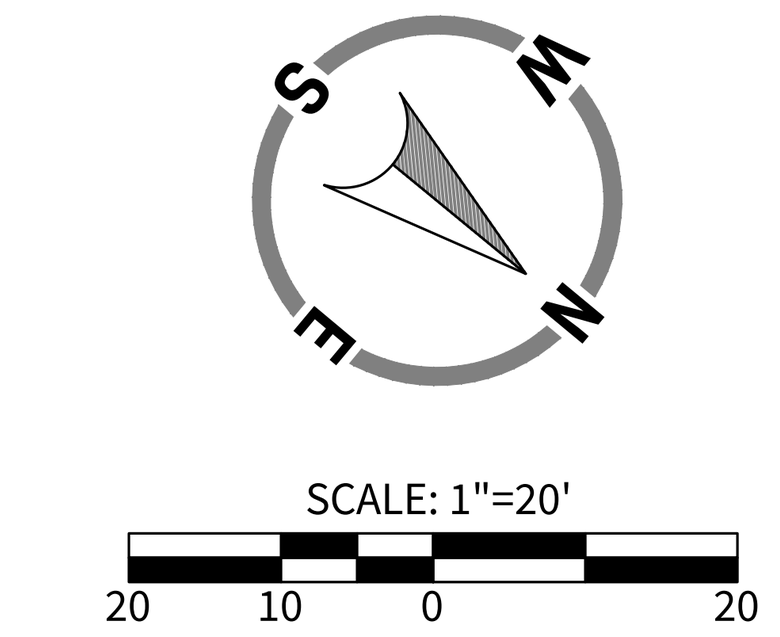
C27

REPRODUCTION OF THE ORIGINAL SIGNED AND SEALED PLAN AND/OR ELECTRONIC MEDIA MAY HAVE BEEN INADVERTENTLY ALTERED. CONTRACTOR IS RESPONSIBLE FOR VERIFYING THE SCALE OF THE DOCUMENT AND CONTACTING CUDE ENGINEERS TO VERIFY DISCREPANCIES PRIOR TO CONSTRUCTION.

© 2025 M.W. CUDE ENGINEERS LLC - THIS DOCUMENT, ANY PORTION THEREOF, AND ANY ASSOCIATED COPYRIGHTS SHALL REMAIN THE PROPERTY OF M.W. CUDE ENGINEERS LLC. THIS DOCUMENT MAY NOT BE REPRODUCED, USED, OR DISTRIBUTED IN ANY FORM OR BY ANY MEANS TO ANYONE FOR ANY OTHER ENDEAVOR WITHOUT THE PRIOR WRITTEN CONSENT OF, AND ADAPTATION BY, M.W. CUDE ENGINEERS LLC. THIS DOCUMENT IS NOT INTENDED OR REPRESENTED TO BE SUITABLE FOR USE OTHER THAN AS ORIGINALLY INTENDED BY M.W. CUDE ENGINEERS LLC AND ANY UNAUTHORIZED REPRODUCTION, USE OR DISTRIBUTION OF SAID DOCUMENTS WILL BE AT THE INFRINGING PARTY'S SOLE RISK, WITHOUT ANY LIABILITY TO M.W. CUDE ENGINEERS LLC, AND WILL BE USED AGAINST ANY AND ALL PARTIES TO THE FULLEST EXTENT PERMITTED BY LAW.

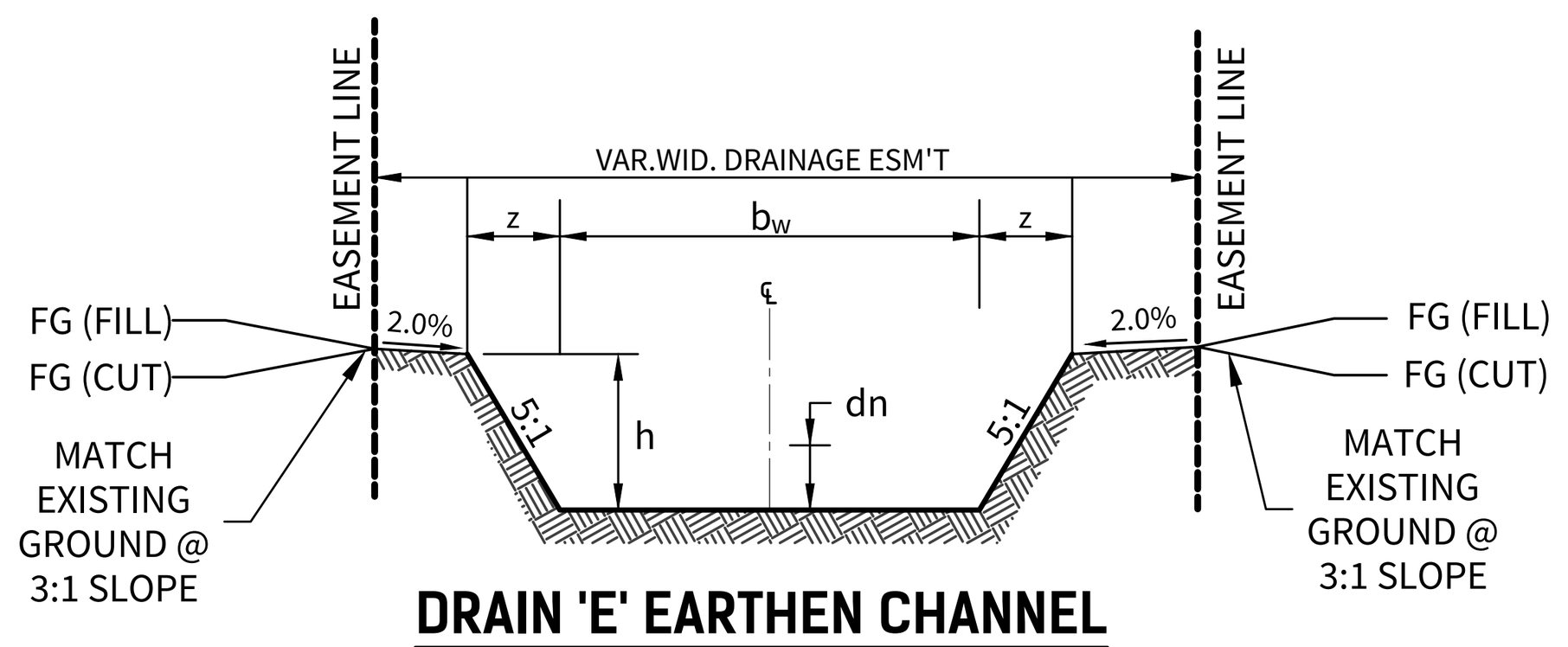
P:\04343\002\2-DWG\4-Plans\C27 DRAIN PLAN & PROFILE - DRAIN 'D'.dwg 2025/06/09 3:46pm jochoa





LEGEND

EASEMENT LINE	
EXISTING 2' CONTOUR	498
EXISTING 10' CONTOUR	500
PROPOSED 2' CONTOUR	498
PROPOSED 10' CONTOUR	500
CONCRETE RIP RAP	
EARTHEN DRAINAGE CHANNEL	
ROCK GABION	



DRAIN 'E' EARTHEN CHANNEL

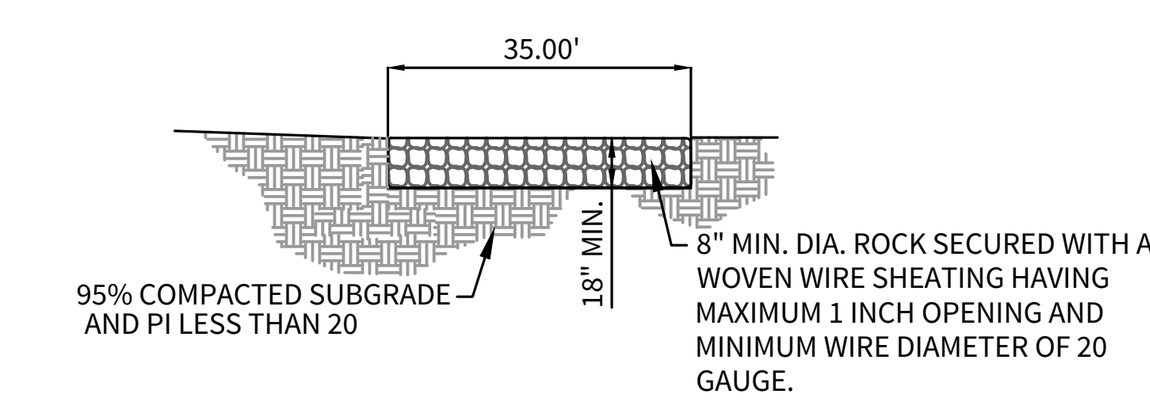
(N.T.S.)

'A-A' STA. 1+46.10 TO STA. 2+58.31
'B-B' STA. 2+58.31 TO STA. 4+20.00

	'A-A'	'B-B'
Q_{25} (cfs)	94.62	77.10
b_w (ft)	15.00'	15.00'
z (ft)	10.00'	10.00'
n	0.035	0.035
h (ft)	2.00'	2.00'
S (%)	0.50%	3.85%
d_n (ft)	1.39'	0.71'
V (fps)	3.10	5.88

DRAIN 'E'

STA. 1+00.00 TO STA. 4+20.00



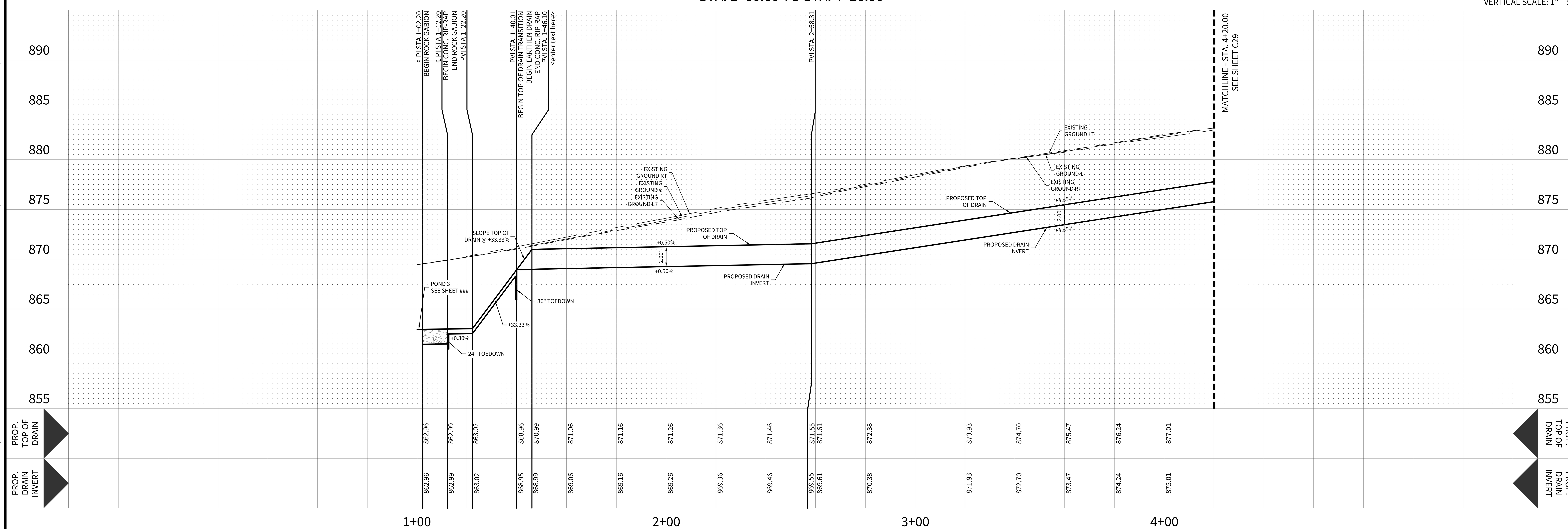
GABION STYLE ROCK EROSION CONTROL MATTRESS DETAIL

NOTE: GABION MATTRESS TO BE FREE OF GEO-TEXTILE FABRIC LINING.
(N.T.S.)

NOTES

1. ALL CONCRETE LINING SHALL DEVELOP A MINIMUM COMPRESSIVE STRENGTH OF 3,000 PSI IN 28 DAYS
2. IMPROVED EARTHEN CHANNELS AND DETENTION PONDS WILL BE VEGETATE BY SEEDING OR SODDING. EIGHT-FIVE PERCENT (85%) OF THE CHANNEL SURFACE AREA MUST HAVE ESTABLISHED VEGETATION BEFORE THE DISTRICT WILL ACCEPT THE CHANNEL FOR MAINTENANCE

HORIZONTAL SCALE: 1" = 20'
VERTICAL SCALE: 1" = 5'



© 2025 M.W. CUDE ENGINEERS LLC - THIS DOCUMENT, ANY PORTION THEREOF, AND ANY ASSOCIATED COPYRIGHTS SHALL REMAIN THE PROPERTY OF M.W. CUDE ENGINEERS LLC. THIS DOCUMENT MAY NOT BE REPRODUCED, USED, OR DISTRIBUTED IN ANY FORM OR BY ANY MEANS TO ANYONE FOR ANY OTHER ENDEAVOR WITHOUT THE PRIOR WRITTEN CONSENT OF, AND ADAPTATION BY, M.W. CUDE ENGINEERS LLC. THIS DOCUMENT IS NOT INTENDED OR REPRESENTED TO BE SUITABLE FOR USE OTHER THAN AS ORIGINALLY INTENDED BY M.W. CUDE ENGINEERS LLC AND ANY UNAUTHORIZED REPRODUCTION, USE OR DISTRIBUTION OF SAID DOCUMENTS WILL BE AT THE INFRINGING PARTY'S SOLE RISK, WITHOUT ANY LIABILITY TO M.W. CUDE ENGINEERS LLC, AND WILL BE USED AGAINST ANY AND ALL PARTIES TO THE FULLEST EXTENT PERMITTED BY LAW.

CUDEENGINEERS.COM

CUDE ENGINEERS EST. 1980

4122 Pond Hill Road, Suite 101
San Antonio, Texas 78231
P:(210) 681.2951 F: (210) 523.7112

CONTESSA SUBDIVISION UNIT 1

DRAIN PLAN & PROFILE - DRAIN 'E'

DATE
06/09/2025

PROJECT NO.
04343.002

DRAWN BY
CG/JG/LJ/TCD

CHECKED BY
XV/AL

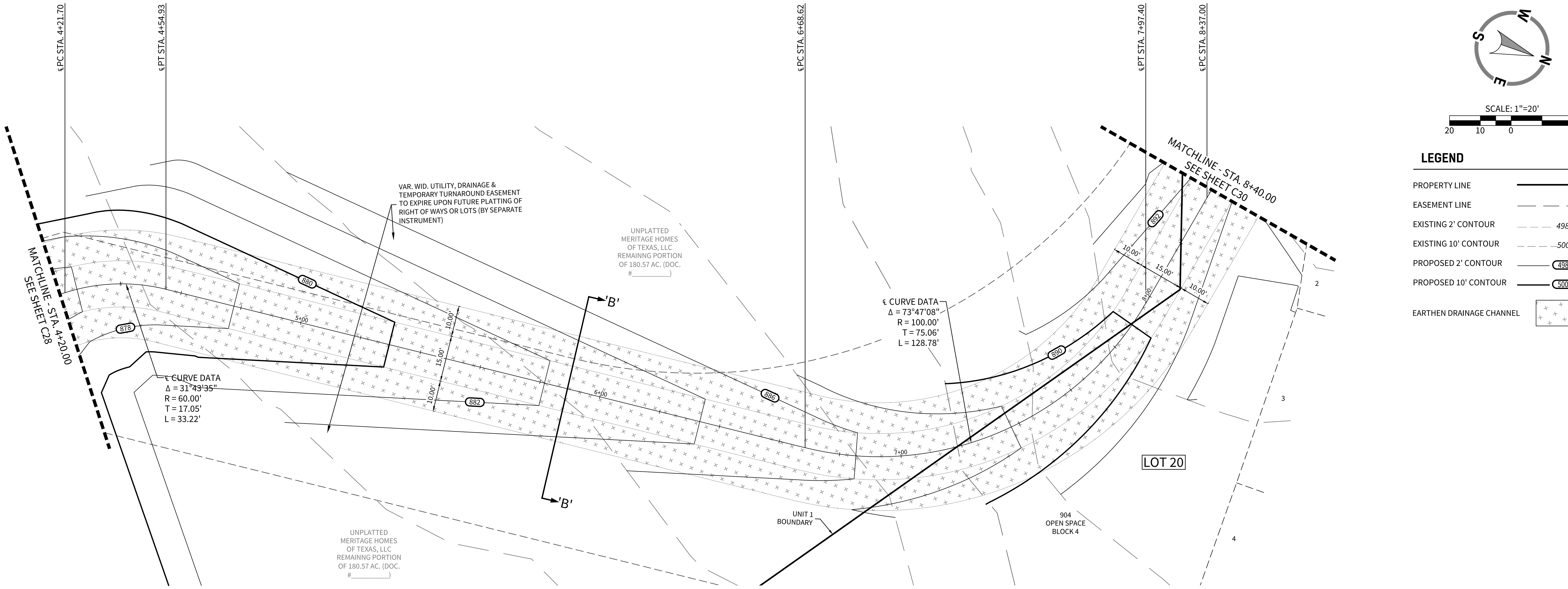
REVISIONS | **DATE**
1. 2. 3. 4. 5. 6. 7. 8. 9.

THIS DOCUMENT IS RELEASED FOR THE PURPOSE OF INTERIM REVIEW ONLY UNDER THE AUTHORITY OF JAVIER CASTELLO, P.E.#122170
06/09/2025
IT IS NOT TO BE USED FOR CONSTRUCTION, BIDDING, OR PERMITTING PURPOSES.

CUDE ENGINEERS
TBPE No. 455
TBPLS No. 10048500

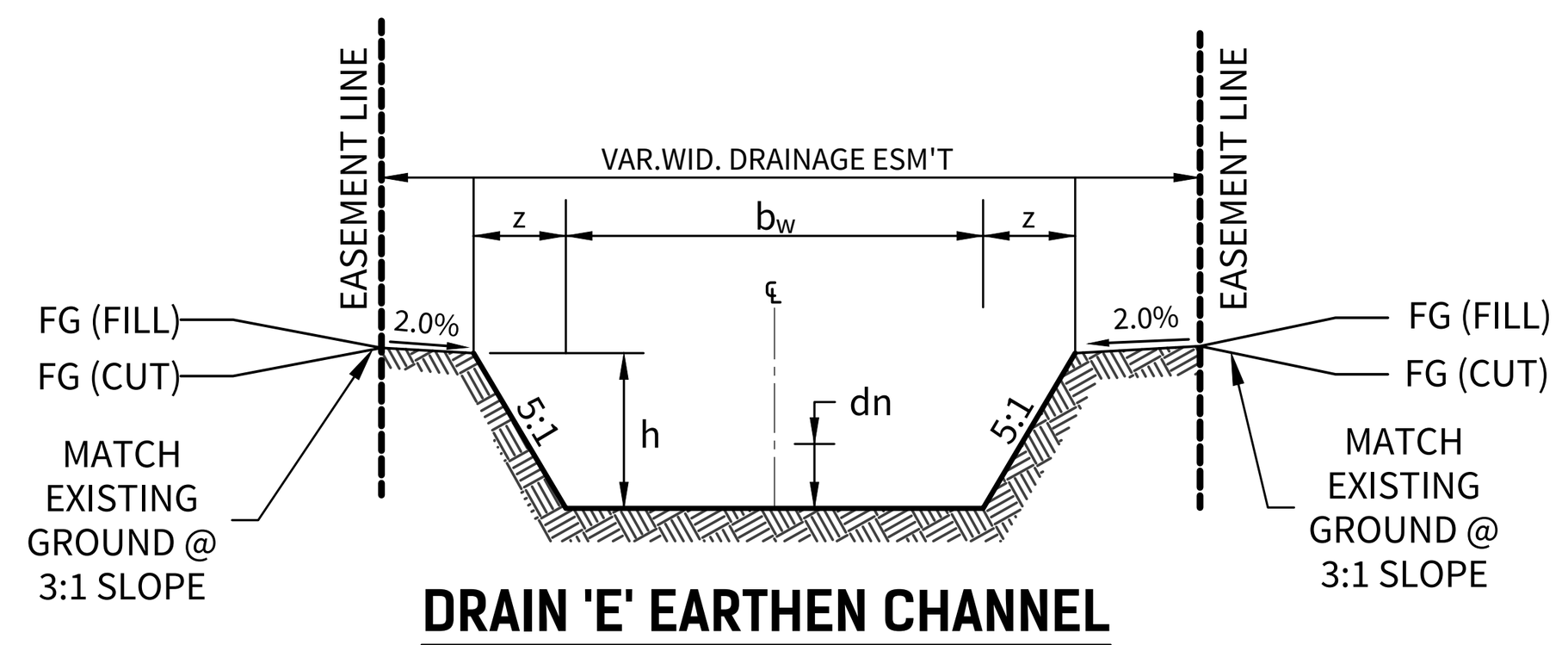
C28

REPRODUCTION OF THE ORIGINAL SIGNED AND SEALED PLAN AND/OR ELECTRONIC MEDIA MAY HAVE BEEN INADVERTENTLY ALTERED. CONTRACTOR IS RESPONSIBLE FOR VERIFYING THE SCALE OF THE DOCUMENT AND CONTACTING CUDE ENGINEERS TO VERIFY DISCREPANCIES PRIOR TO CONSTRUCTION.



LEGEND

PROPERTY LINE	
EASEMENT LINE	
EXISTING 2' CONTOUR	498
EXISTING 10' CONTOUR	500
PROPOSED 2' CONTOUR	498
PROPOSED 10' CONTOUR	500
EARTHEN DRAINAGE CHANNEL	



DRAIN 'E' EARTHEN CHANNEL

(N.T.S.)

'B-B' STA. 4+20.00 TO STA. 8+40.00

	'B-B'
Q_{25} (cfs)	77.10
b_w (ft)	15.00'
z (ft)	10.00'
n	0.035
h (ft)	2.00'
S (%)	3.85%
d_n (ft)	0.71'
V (fps)	5.88

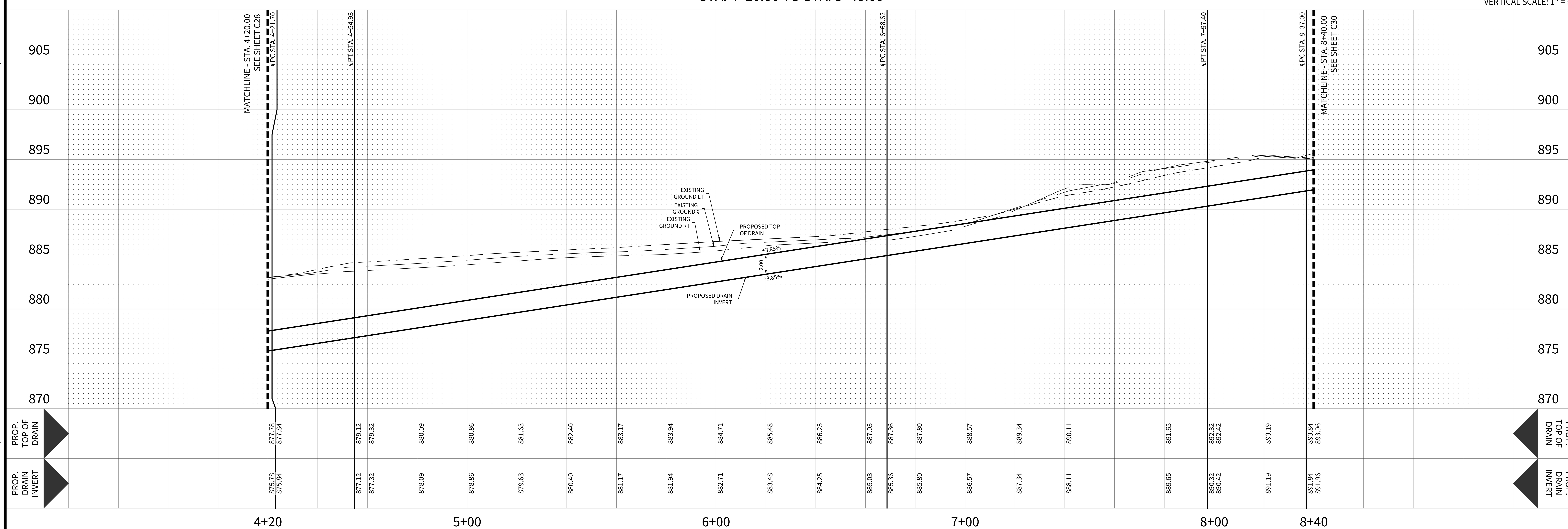
NOTES

1. IMPROVED EARTHEN CHANNELS AND DETENTION PONDS WILL BE VEGETATE BY SEEDING OR SODDING. EIGHT-FIVE PERCENT (85%) OF THE CHANNEL SURFACE AREA MUST HAVE ESTABLISHED VEGETATION BEFORE THE DISTRICT WILL ACCEPT THE CHANNEL FOR MAINTENANCE

DRAIN 'E'

STA. 4+20.00 TO STA. 8+40.00

HORIZONTAL SCALE: 1" = 20'
VERTICAL SCALE: 1" = 5'



CUDEENGINEERS.COM
CUDE ENGINEERS EST. 1980
4122 Pond Hill Road, Suite 101
San Antonio, Texas 78231
P:(210) 681.2951 F: (210) 523.7112

CONTESSA SUBDIVISION UNIT 1

DRAIN PLAN & PROFILE - DRAIN 'E'

DATE 06/09/2025

PROJECT NO. 04343.002

DRAWN BY CG/JG/LJ/TCD

CHECKED BY XV/AL

REVISIONS | **DATE** | # 1. 2. 3. 4. 5. 6. 7. 8. 9.

THIS DOCUMENT IS RELEASED FOR THE PURPOSE OF INTERIM REVIEW ONLY UNDER THE AUTHORITY OF JAVIER CASTELLO, P.E.#122170 06/09/2025 IT IS NOT TO BE USED FOR CONSTRUCTION, BIDDING, OR PERMITTING PURPOSES.

CUDE ENGINEERS
TBPE No. 455
TBPLS No. 10048500

C29

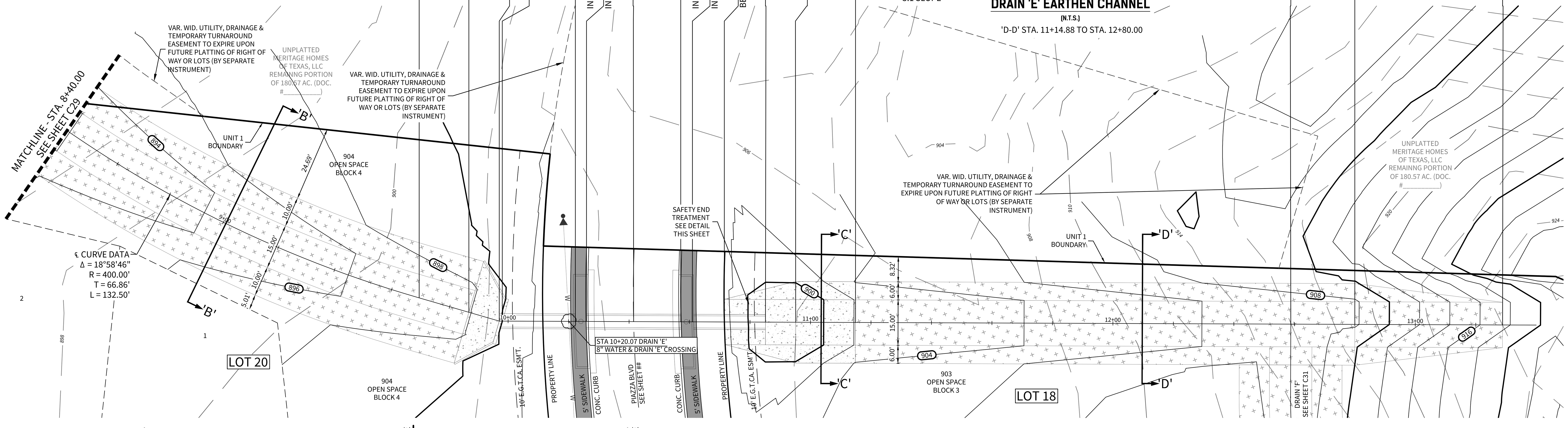
© 2025 M.W. CUDE ENGINEERS LLC - THIS DOCUMENT, ANY PORTION THEREOF, AND ANY ASSOCIATED COPYRIGHTS SHALL REMAIN THE PROPERTY OF M.W. CUDE ENGINEERS LLC. THIS DOCUMENT MAY NOT BE REPRODUCED, USED, OR DISTRIBUTED IN ANY FORM OR BY ANY MEANS TO ANYONE FOR ANY OTHER ENDEAVOR WITHOUT THE PRIOR WRITTEN CONSENT OF, AND ADAPTATION BY, M.W. CUDE ENGINEERS LLC. THIS DOCUMENT IS NOT INTENDED OR REPRESENTED TO BE SUITABLE FOR USE OTHER THAN AS ORIGINALLY INTENDED BY M.W. CUDE ENGINEERS LLC AND ANY UNAUTHORIZED REPRODUCTION, USE OR DISTRIBUTION OF SAID DOCUMENTS WILL BE AT THE INFRINGING PARTY'S SOLE RISK, WITHOUT ANY LIABILITY TO M.W. CUDE ENGINEERS LLC, AND WILL BE USED AGAINST ANY AND ALL PARTIES TO THE FULLEST EXTENT PERMITTED BY LAW.

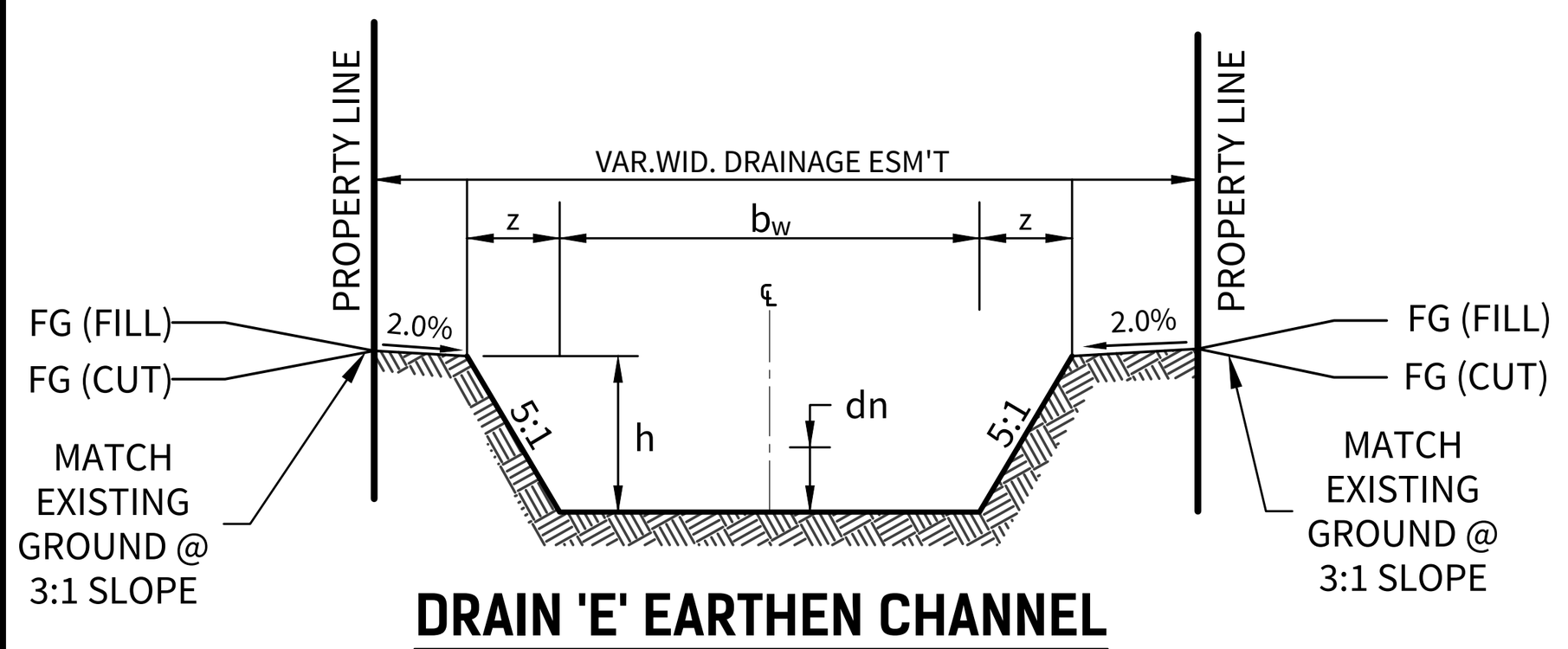
REPRODUCTION OF THE ORIGINAL SIGNED AND SEALED PLAN AND/OR ELECTRONIC MEDIA MAY HAVE BEEN INADVERTENTLY ALTERED. CONTRACTOR IS RESPONSIBLE FOR VERIFYING THE SCALE OF THE DOCUMENT AND CONTACTING CUDE ENGINEERS TO VERIFY DISCREPANCIES PRIOR TO CONSTRUCTION.

P:\04343\002\2-DWG\4-Plans\C29 DRAIN PLAN & PROFILE - DRAIN 'E'.dwg 2025/06/09 3:47pm jochoa

DRAIN 'E'

STA. 8+40.00 TO END



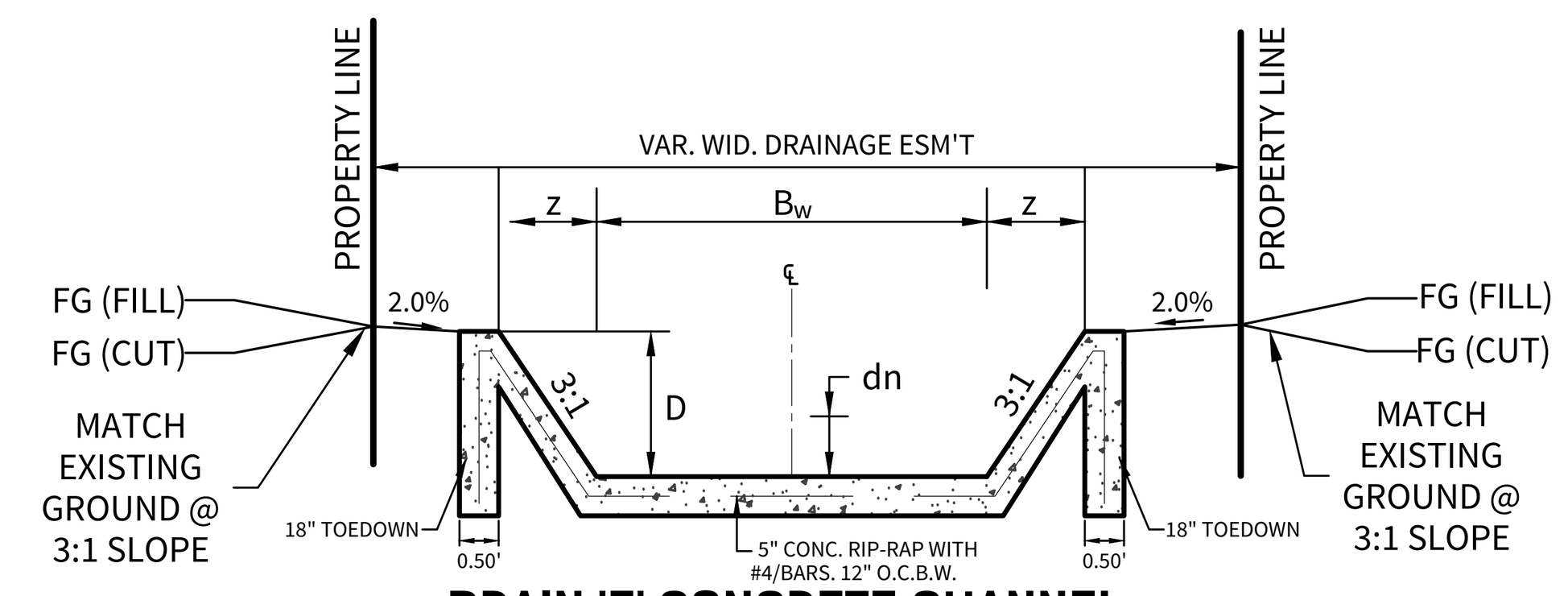


DRAIN 'E' EARTHEN CHANNEL

(N.T.S.)

'B-B' STA. 8+40.00 TO STA. 9+86.61

	'B-B'
Q_{25} (cfs)	77.10
b_w (ft)	15.00'
z (ft)	10.00'
n	0.035
h (ft)	2.00'
S (%)	3.85%
d_n (ft)	0.71'
V (fps)	5.88

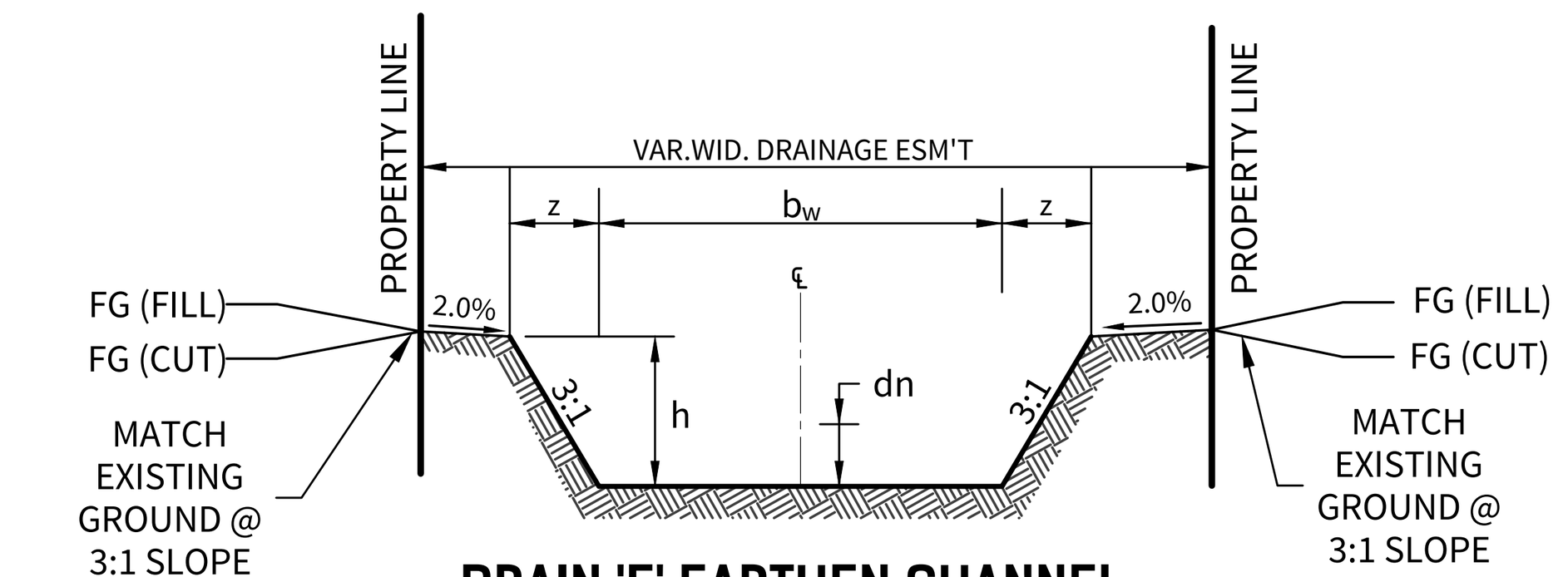


DRAIN 'E' CONCRETE CHANNEL

(N.T.S.)

'C-C' STA. 10+85.11 TO STA. 11+14.88

	'C-C'
Q_{25} (cfs)	77.10
b_w (ft)	15.00'
z (ft)	6.00'
n	0.013
h (ft)	2.00'
S (%)	20.00%
d_n (ft)	0.25'
V (fps)	19.63



DRAIN 'E' EARTHEN CHANNEL

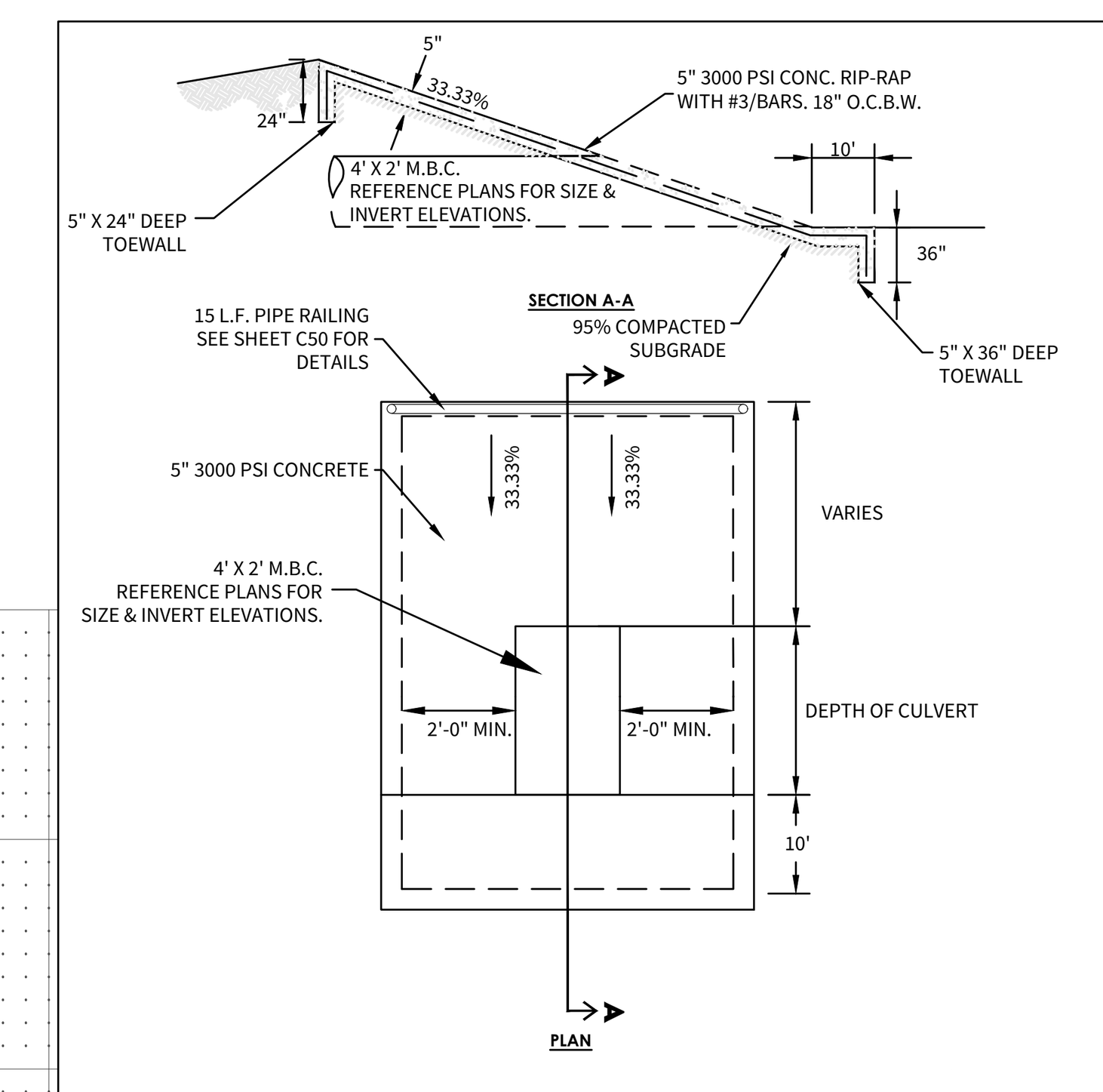
(N.T.S.)

'D-D' STA. 11+14.88 TO STA. 12+80.00

	'D-D'
Q_{25} (cfs)	77.10
b_w (ft)	15.00'
z (ft)	6.00'
n	0.035
h (ft)	2.00'
S (%)	3.40%
d_n (ft)	0.75'
V (fps)	5.93

LEGEND

- PROPERTY BOUNDARY
- PROPOSED CONDO LOT
- PROPOSED RIGHT OF WAY
- E.G.T.CA. EASEMENT
- EXISTING 2' CONTOUR (498)
- EXISTING 10' CONTOUR (500)
- PROPOSED 2' CONTOUR (498)
- PROPOSED 10' CONTOUR (500)
- EARTHEN DRAINAGE CHANNEL
- CONCRETE RIP-RAP



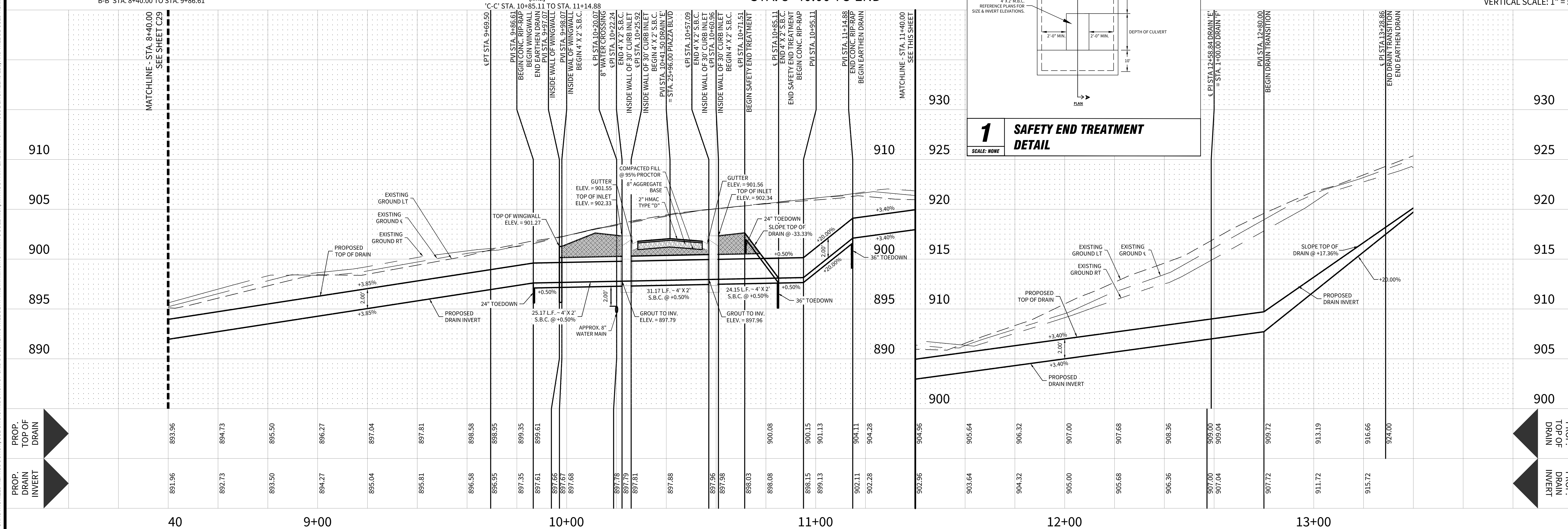
1 SAFETY END TREATMENT DETAIL

SCALE: NONE

NOTES

1. ALL CONCRETE LINING SHALL DEVELOP A MINIMUM COMPRESSIVE STRENGTH OF 3,000 PSI IN 28 DAYS
2. IMPROVED EARTHEN CHANNELS AND DETENTION PONDS WILL BE VEGETATE BY SEEDING OR SODDING. EIGHT-FIVE PERCENT (85%) OF THE CHANNEL SURFACE AREA MUST HAVE ESTABLISHED VEGETATION BEFORE THE DISTRICT WILL ACCEPT THE CHANNEL FOR MAINTENANCE

HORIZONTAL SCALE: 1" = 20'
VERTICAL SCALE: 1" = 5'



CONTESSA SUBDIVISION UNIT 1

DRAIN PLAN & PROFILE - DRAIN 'E'

CUDEENGINEERS.COM

CUDE ENGINEERS EST. 1980

4122 Pond Hill Road, Suite 101
San Antonio, Texas 78231
P:(210) 681.2951 F: (210) 523.7112

DATE 06/09/2025

PROJECT NO. 04343.002

DRAWN BY CG/JG/LJ/TCD

CHECKED BY XV/AL

REVISIONS

#	DATE	REVISIONS
1.		
2.		
3.		
4.		
5.		
6.		
7.		
8.		
9.		

THIS DOCUMENT IS RELEASED FOR THE PURPOSE OF INTERIM REVIEW ONLY UNDER THE AUTHORITY OF JAVIER CASTELLO, P.E.#122170 06/09/2025 IT IS NOT TO BE USED FOR CONSTRUCTION, BIDDING, OR PERMITTING PURPOSES.

CUDE ENGINEERS
TBPE No. 455
TBPLS No. 10048500

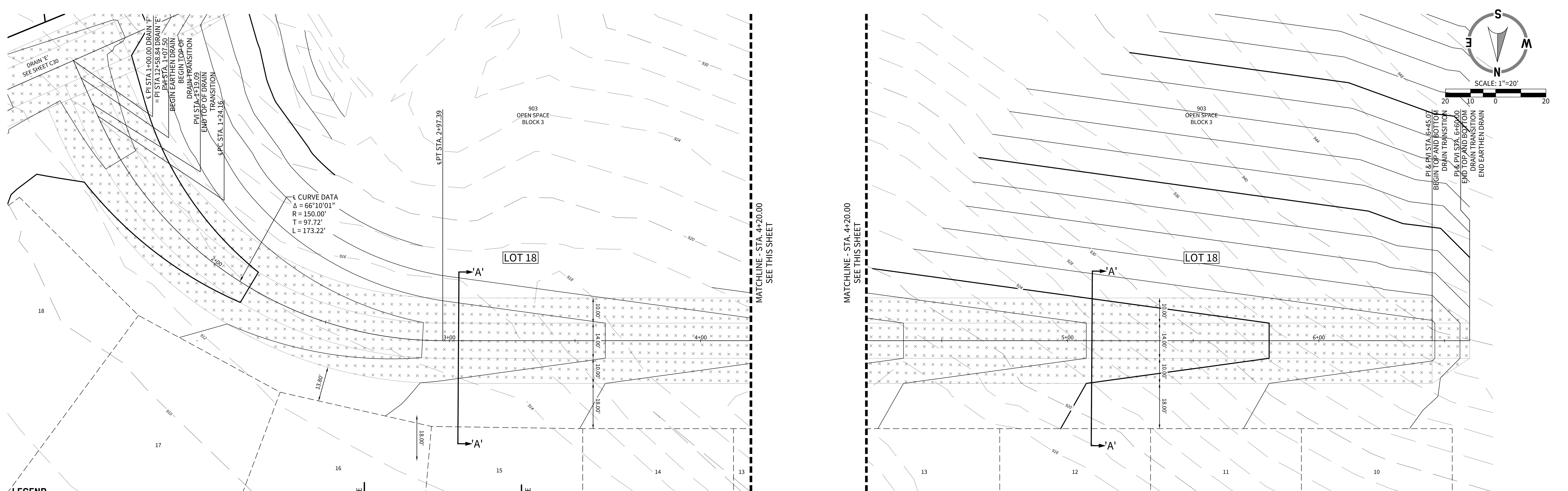
C30

CUDEENGINEERS.COM

© 2025 M.W. CUDE ENGINEERS LLC - THIS DOCUMENT, ANY PORTION THEREOF, AND ANY ASSOCIATED COPYRIGHTS SHALL REMAIN THE PROPERTY OF M.W. CUDE ENGINEERS LLC. THIS DOCUMENT MAY NOT BE REPRODUCED, USED, OR DISTRIBUTED IN ANY FORM OR BY ANY MEANS TO ANYONE FOR ANY OTHER ENDEAVOR WITHOUT THE PRIOR WRITTEN CONSENT OF, AND ADAPTATION BY, M.W. CUDE ENGINEERS LLC. THIS DOCUMENT IS NOT INTENDED OR REPRESENTED TO BE SUITABLE FOR USE OTHER THAN AS ORIGINALLY INTENDED BY M.W. CUDE ENGINEERS LLC AND ANY UNAUTHORIZED REPRODUCTION, USE OR DISTRIBUTION OF SAID DOCUMENTS WILL BE AT THE INFRINGING PARTY'S SOLE RISK, WITHOUT ANY LIABILITY TO M.W. CUDE ENGINEERS LLC, AND WILL BE USED AGAINST ANY AND ALL PARTIES TO THE FULLEST EXTENT PERMITTED BY LAW.

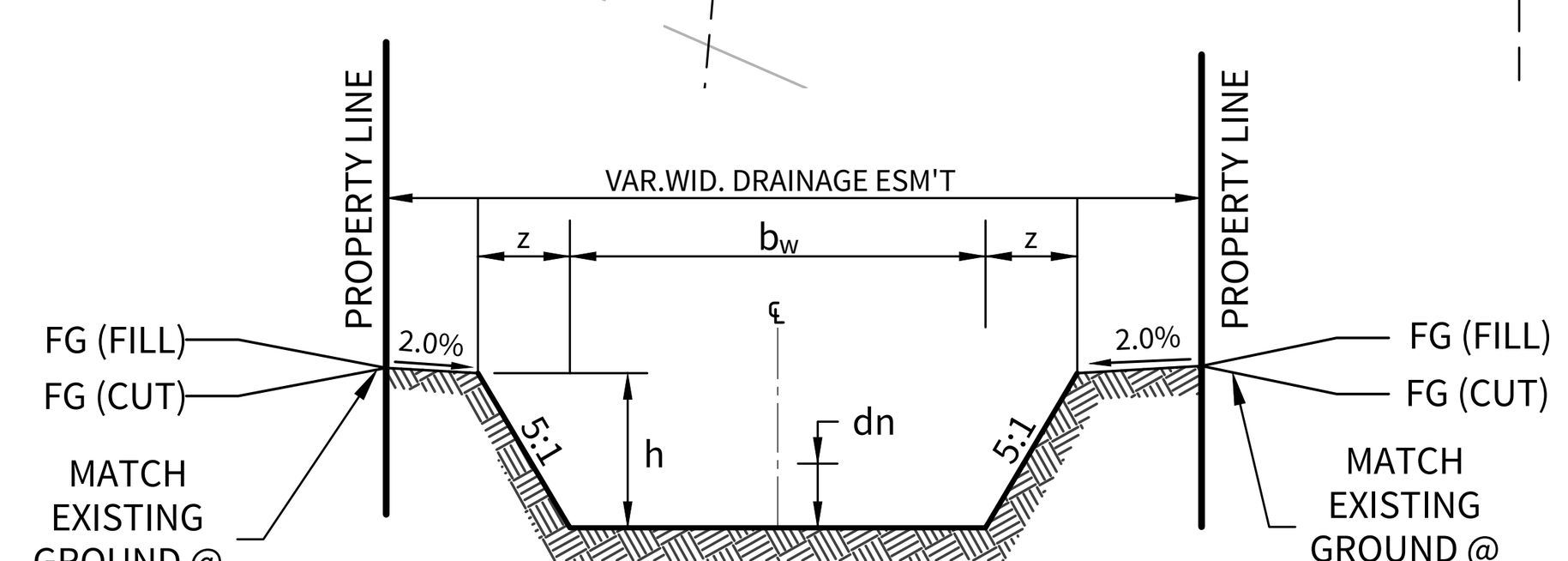
REPRODUCTION OF THE ORIGINAL SIGNED AND SEALED PLAN AND/OR ELECTRONIC MEDIA MAY HAVE BEEN INADVERTENTLY ALTERED. CONTRACTOR IS RESPONSIBLE FOR VERIFYING THE SCALE OF THE DOCUMENT AND CONTACTING CUDE ENGINEERS TO VERIFY DISCREPANCIES PRIOR TO CONSTRUCTION.

P:\04343\002\2-DWG\4-Plans\C30 DRAIN PLAN & PROFILE - DRAIN 'E'.dwg 2025/06/09 3:47pm jochoa



LEGEND

EXISTING 2' CONTOUR	498
EXISTING 10' CONTOUR	500
PROPOSED 2' CONTOUR	498
PROPOSED 10' CONTOUR	500
EARTHEN DRAINAGE CHANNEL	



DRAIN 'F' EARTHEN CHANNEL

(N.T.S.)

	'A-A'
Q_{25} (cfs)	12.00
b_w (ft)	14.00'
z (ft)	10.00'
n	0.035
h (ft)	2.00'
S (%)	2.75%
d_n (ft)	0.28'
V (fps)	2.82

'A-A' STA. 1+19.09 TO STA. 6+45.07

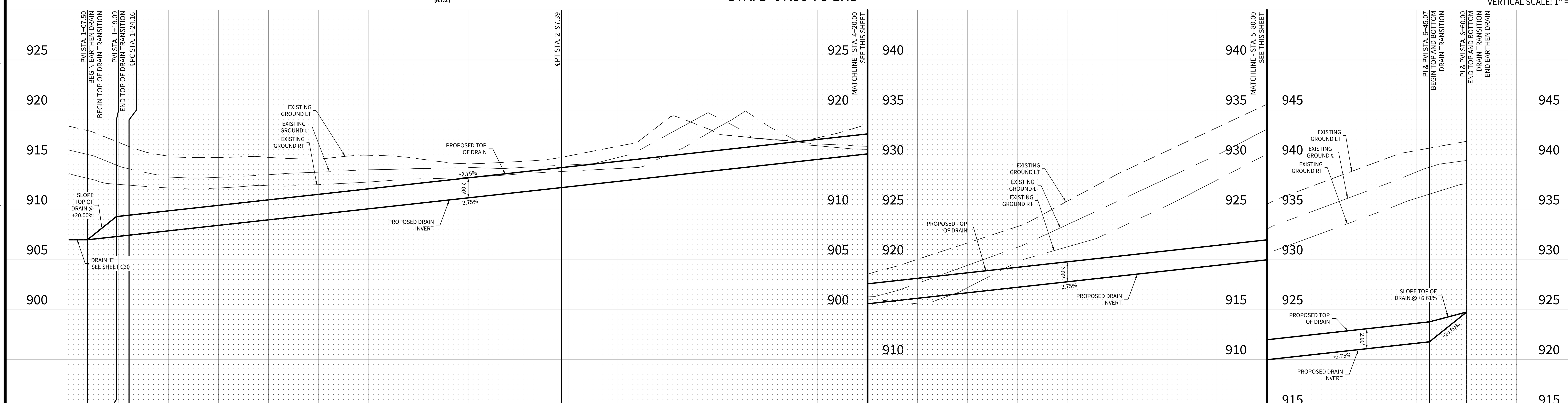
DRAIN 'F'

STA. 1+07.50 TO END

NOTES

1. ALL CONCRETE LINING SHALL DEVELOP A MINIMUM COMPRESSIVE STRENGTH OF 3,000 PSI IN 28 DAYS
2. IMPROVED EARTHEN CHANNELS AND DETENTION PONDS WILL BE VEGETATE BY SEEDING OR SODDING. EIGHT-FIVE PERCENT (85%) OF THE CHANNEL SURFACE AREA MUST HAVE ESTABLISHED VEGETATION BEFORE THE DISTRICT WILL ACCEPT THE CHANNEL FOR MAINTENANCE

HORIZONTAL SCALE: 1" = 20'
VERTICAL SCALE: 1" = 5'



PROP. TOP OF DRAIN	907.00	909.32	909.34	907.46	909.89	910.44	910.99	911.54	912.09	912.64	913.19	913.74	914.22	914.29	914.84
PROP. DRAIN INVERT	907.00		907.34	907.46	907.89	908.44	908.99	909.54	910.09	910.64	911.19	911.74	912.22	912.29	912.84

PROP. TOP OF DRAIN	915.39	915.94	916.49	917.04	917.59	918.14	918.69	919.24	919.79	920.34	920.89	921.44	921.99	922.54	923.09	923.64	923.78	924.77
PROP. DRAIN INVERT	913.39	913.94	914.49	915.04	915.59	916.14	916.69	917.24	917.79	918.34	918.89	919.44	919.99	920.54	921.09	921.64	921.78	924.77

CUDEENGINEERS.COM
CUDE ENGINEERS EST. 1980
4122 Pond Hill Road, Suite 101
San Antonio, Texas 78231
P:(210) 681.2951 F: (210) 523.7112

CONTESSA SUBDIVISION UNIT 1

DRAIN PLAN & PROFILE - DRAIN 'F'

DATE 06/09/2025
PROJECT NO. 04343.002
DRAWN BY CG/JG/LJ/TCD
CHECKED BY XV/AL

REVISIONS | DATE | # 1. 2. 3. 4. 5. 6. 7. 8. 9.

THIS DOCUMENT IS RELEASED FOR THE PURPOSE OF INTERIM REVIEW ONLY UNDER THE AUTHORITY OF JAVIER CASTELLO, P.E.#122170 06/09/2025 IT IS NOT TO BE USED FOR CONSTRUCTION, BIDDING, OR PERMITTING PURPOSES.

CUDE ENGINEERS
TBPE No. 455
TBPLS No. 10048500

C31

CUDEENGINEERS.COM

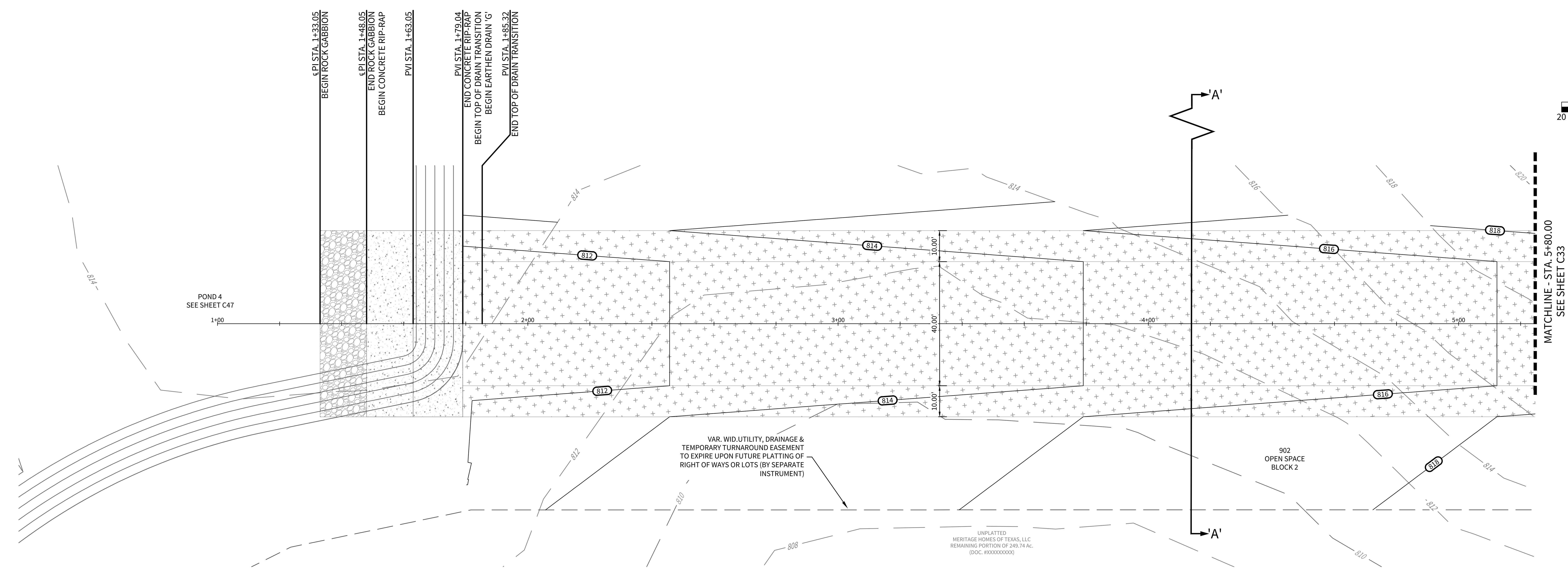
P:\04343\002\2-DWG\4-Plans\C31 DRAIN PLAN & PROFILE - DRAIN 'F'.dwg 2025/06/09 3:50pm jochoa

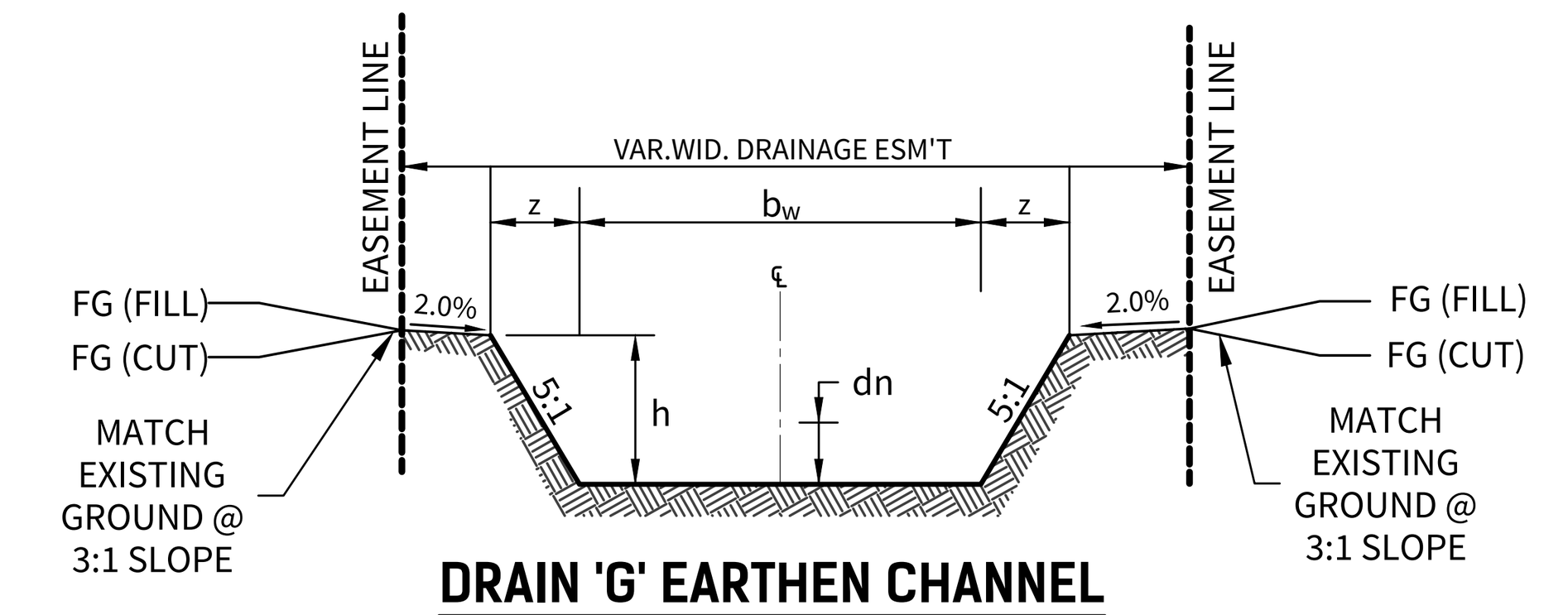
© 2025 M.W. CUDE ENGINEERS LLC - THIS DOCUMENT, ANY PORTION THEREOF, AND ANY ASSOCIATED COPYRIGHTS SHALL REMAIN THE PROPERTY OF M.W. CUDE ENGINEERS LLC. THIS DOCUMENT MAY NOT BE REPRODUCED, USED, OR DISTRIBUTED IN ANY FORM OR BY ANY MEANS TO ANYONE FOR ANY OTHER ENDEAVOR WITHOUT THE PRIOR WRITTEN CONSENT OF, AND ADAPTATION BY, M.W. CUDE ENGINEERS LLC. THIS DOCUMENT IS NOT INTENDED OR REPRESENTED TO BE SUITABLE FOR USE OTHER THAN AS ORIGINALLY INTENDED BY M.W. CUDE ENGINEERS LLC AND ANY UNAUTHORIZED REPRODUCTION, USE OR DISTRIBUTION OF SAID DOCUMENTS WILL BE AT THE INFRINGING PARTY'S SOLE RISK, WITHOUT ANY LIABILITY TO M.W. CUDE ENGINEERS LLC, AND WILL BE USED AGAINST ANY AND ALL PARTIES TO THE FULLEST EXTENT PERMITTED BY LAW.

REPRODUCTION OF THE ORIGINAL SIGNED AND SEALED PLAN AND/OR ELECTRONIC MEDIA MAY HAVE BEEN INADVERTENTLY ALTERED. CONTRACTOR IS RESPONSIBLE FOR VERIFYING THE SCALE OF THE DOCUMENT AND CONTACTING CUDE ENGINEERS TO VERIFY DISCREPANCIES PRIOR TO CONSTRUCTION.

LEGEND

EASEMENT LINE	
EXISTING 2' CONTOUR	498
EXISTING 10' CONTOUR	500
PROPOSED 2' CONTOUR	498
PROPOSED 10' CONTOUR	500
CONCRETE RIP RAP	
EARTHEN DRAINAGE CHANNEL	





DRAIN 'G' EARTHEN CHANNEL

(N.T.S.)

'A-A' STA. 1+85.32 TO STA. 5+80.00

	'A-A'
Q_{25} (cfs)	353.28
b_w (ft)	30.00'
z (ft)	12.50'
n	0.035
h (ft)	2.50'
S (%)	0.75%
d_n (ft)	1.86'
V (fps)	4.82

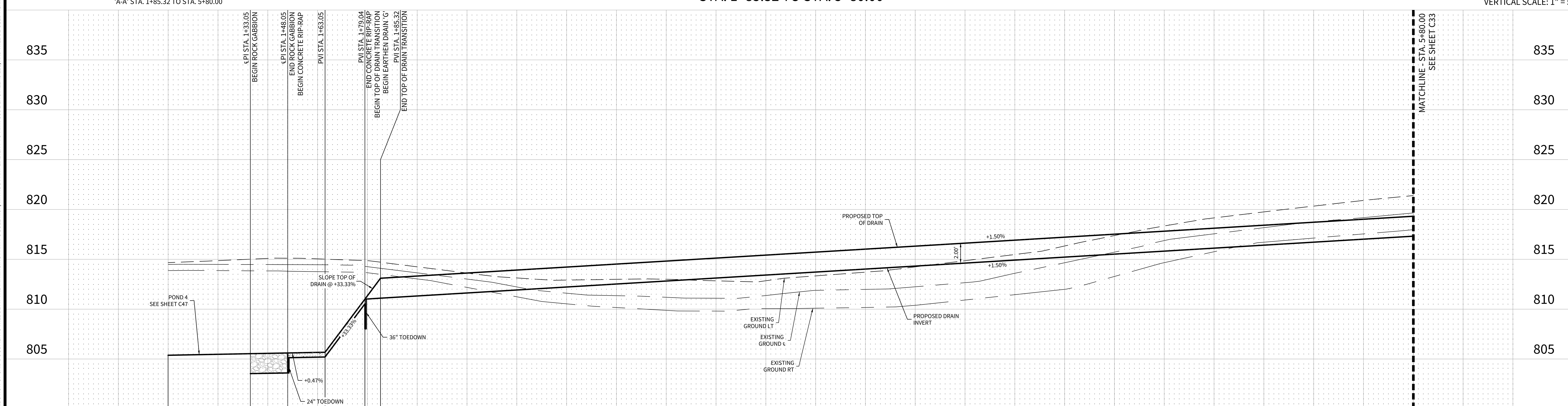
DRAIN 'G'

STA. 1+85.32 TO STA. 5+80.00

NOTES

1. ALL CONCRETE LINING SHALL DEVELOP A MINIMUM COMPRESSIVE STRENGTH OF 3,000 PSI IN 28 DAYS
2. IMPROVED EARTHEN CHANNELS AND DETENTION PONDS WILL BE VEGETATE BY SEEDING OR SODDING. EIGHT-FIVE PERCENT (85%) OF THE CHANNEL SURFACE AREA MUST HAVE ESTABLISHED VEGETATION BEFORE THE DISTRICT WILL ACCEPT THE CHANNEL FOR MAINTENANCE

HORIZONTAL SCALE: 1" = 20'
VERTICAL SCALE: 1" = 5'



PROP. TOP OF DRAIN							811.00	813.09	813.31	813.61	813.91	814.21	814.51	814.81	815.11	815.41	815.71	816.01	816.31	816.61	816.91	817.21	817.51	817.81	818.11	818.41	818.71	819.01
PROP. DRAIN INVERT	805.38	805.47	805.53	805.56	805.60	805.67	811.00	811.09	811.31	811.61	811.91	812.21	812.51	812.81	813.11	813.41	813.71	814.01	814.31	814.61	814.91	815.21	815.51	815.81	816.11	816.41	816.71	817.01

1+00 2+00 3+00 4+00 5+00

CUDEENGINEERS.COM

CUDE EST. 1980 ENGINEERS
4122 Pond Hill Road, Suite 101
San Antonio, Texas 78231
P:(210) 681.2951 F: (210) 523.7112

CONTESSA SUBDIVISION UNIT 1

DRAIN PLAN & PROFILE - DRAIN 'G'

DATE
06/09/2025

PROJECT NO.
04343.002

DRAWN BY
CG/JG/LJ/TCD

CHECKED BY
XV/AL

#	REVISIONS	DATE
1.		
2.		
3.		
4.		
5.		
6.		
7.		
8.		
9.		

THIS DOCUMENT IS RELEASED FOR THE PURPOSE OF INTERIM REVIEW ONLY UNDER THE AUTHORITY OF JAVIER CASTELLO, P.E.#122170
06/09/2025
IT IS NOT TO BE USED FOR CONSTRUCTION, BIDDING, OR PERMITTING PURPOSES.

CUDE ENGINEERS
TBPE No. 455
TBPLS No. 10048500

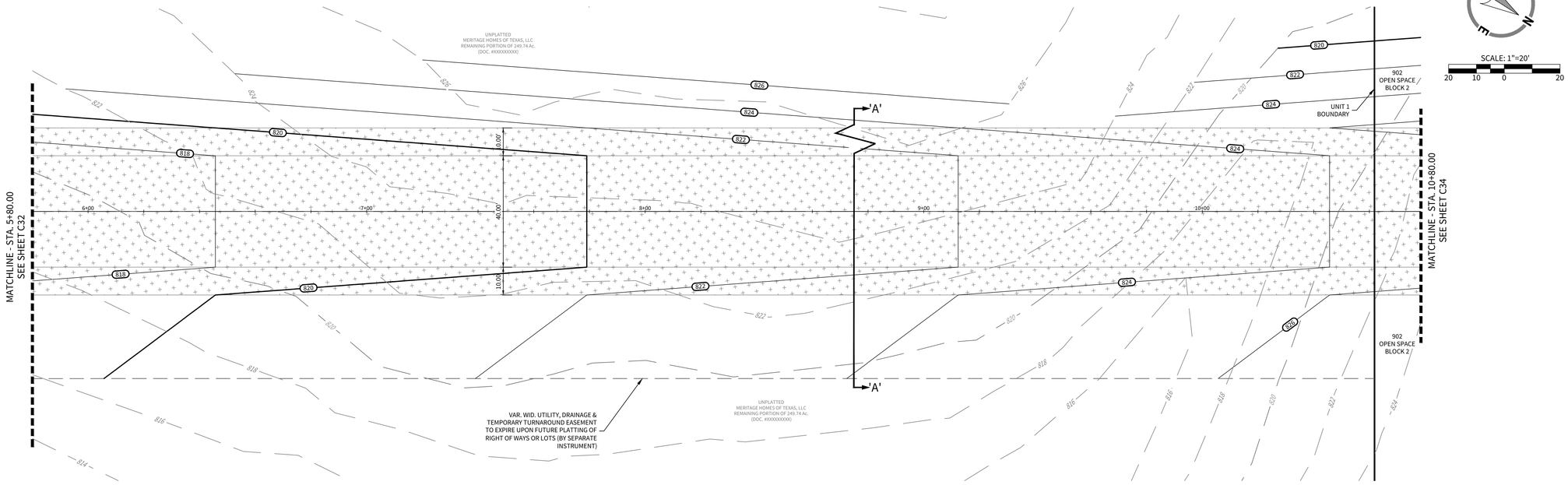
C32

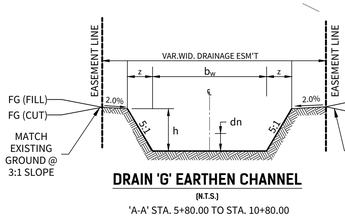
CUDEENGINEERS.COM

P:\04343\002\2-DWG\4-Plans\C32 DRAIN PLAN & PROFILE - DRAIN 'G'.dwg 2025/06/09 4:42pm ljordan

© 2025 M.W. CUDE ENGINEERS LLC - THIS DOCUMENT, ANY PORTION THEREOF, AND ANY ASSOCIATED COPYRIGHTS SHALL REMAIN THE PROPERTY OF M.W. CUDE ENGINEERS LLC. THIS DOCUMENT MAY NOT BE REPRODUCED, USED, OR DISTRIBUTED IN ANY FORM OR BY ANY MEANS TO ANYONE FOR ANY OTHER ENDEAVOR WITHOUT THE PRIOR WRITTEN CONSENT OF, AND ADAPTATION BY, M.W. CUDE ENGINEERS LLC. THIS DOCUMENT IS NOT INTENDED OR REPRESENTED TO BE SUITABLE FOR USE OTHER THAN AS ORIGINALLY INTENDED BY M.W. CUDE ENGINEERS LLC AND ANY UNAUTHORIZED REPRODUCTION, USE OR DISTRIBUTION OF SAID DOCUMENTS WILL BE AT THE INFRINGING PARTY'S SOLE RISK, WITHOUT ANY LIABILITY TO M.W. CUDE ENGINEERS LLC, AND WILL BE USED AGAINST ANY AND ALL PARTIES TO THE FULLEST EXTENT PERMITTED BY LAW.

REPRODUCTION OF THE ORIGINAL SIGNED AND SEALED PLAN AND/OR ELECTRONIC MEDIA MAY HAVE BEEN INADVERTENTLY ALTERED. CONTRACTOR IS RESPONSIBLE FOR VERIFYING THE SCALE OF THE DOCUMENT AND CONTACTING CUDE ENGINEERS TO VERIFY DISCREPANCIES PRIOR TO CONSTRUCTION.





DRAIN 'G' EARTHEN CHANNEL
(N.T.S.)
'A-A' STA. 5+80.00 TO STA. 10+80.00

	'A-A'
Q_{25} (cfs)	353.28
b_w (ft)	30.00'
z (ft)	12.50'
n	0.035
h (ft)	2.50'
S (%)	0.75%
d_n (ft)	1.86'
V (fps)	4.82

DRAIN 'G'

STA. 5+80.00 TO STA. 10+80.00

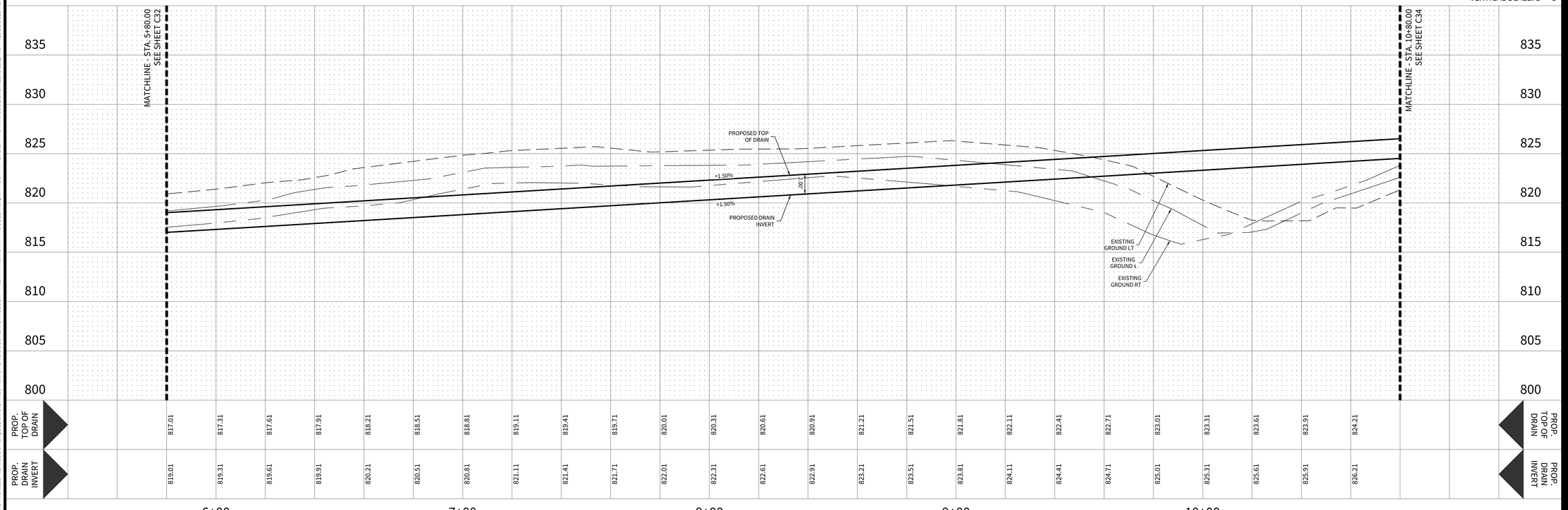
LEGEND

- EASEMENT LINE
- EXISTING 2' CONTOUR — 498
- EXISTING 10' CONTOUR — 500
- PROPOSED 2' CONTOUR — 498
- PROPOSED 10' CONTOUR — 500
- EARTHEN DRAINAGE CHANNEL

NOTES

1. ALL CONCRETE LINING SHALL DEVELOP A MINIMUM COMPRESSIVE STRENGTH OF 3,000 PSI IN 28 DAYS
2. IMPROVED EARTHEN CHANNELS AND DETENTION PONDS WILL BE VEGETATE BY SEEDING OR SODDING. EIGHT-FIVE PERCENT (85%) OF THE CHANNEL SURFACE AREA MUST HAVE ESTABLISHED VEGETATION BEFORE THE DISTRICT WILL ACCEPT THE CHANNEL FOR MAINTENANCE

HORIZONTAL SCALE: 1" = 20'
VERTICAL SCALE: 1" = 5'



CUDEENGINEERS.COM

CUDE ENGINEERS
EST. 1980
4122 Pond Hill Road, Suite 101
San Antonio, Texas 78231
P:(210) 681.2951 F: (210) 523.7112

CONTESSA SUBDIVISION
UNIT 1

DRAIN PLAN & PROFILE - DRAIN 'G'

DATE
06/09/2025

PROJECT NO.
04343.002

DRAWN BY
CG/JG/LJ/TCD

CHECKED BY
XV/AL

REVISIONS

DATE	
A	1. 2. 3. 4. 5. 6. 7. 8. 9.

THIS DOCUMENT IS RELEASED FOR THE PURPOSE OF INTERIM REVIEW ONLY UNDER THE AUTHORITY OF JAVIER CASTELLO, P.E.#122170
06/09/2025
IT IS NOT TO BE USED FOR CONSTRUCTION, BIDDING, OR PERMITTING PURPOSES.

CUDE ENGINEERS
TBPE No. 455
TBPLS No. 10048500

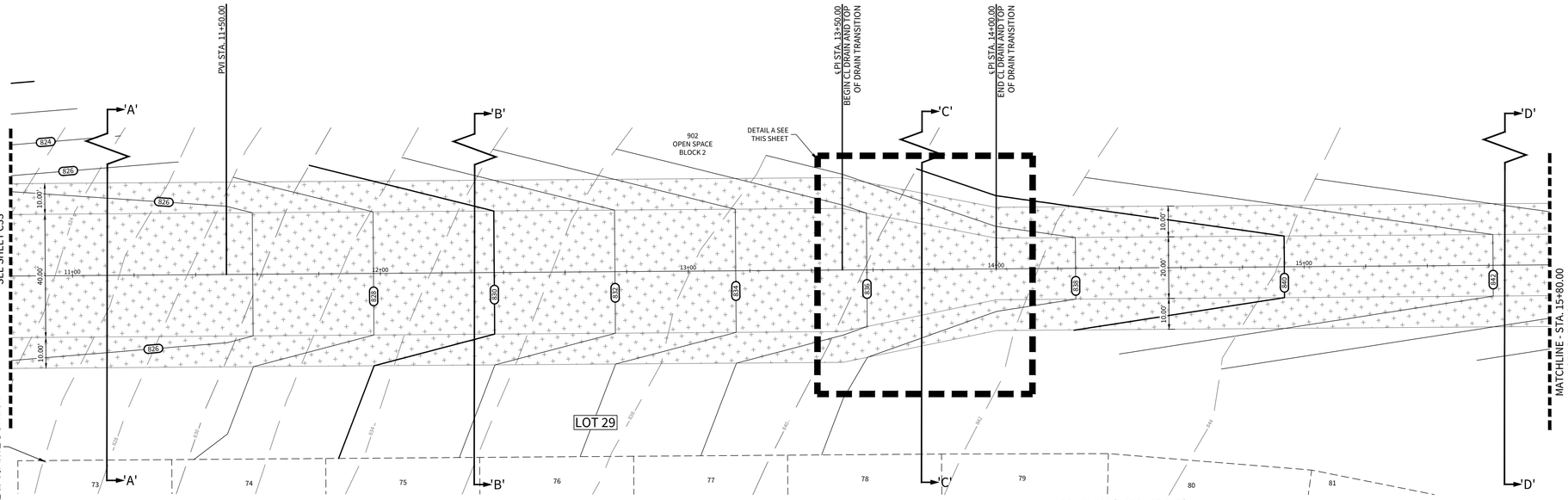
C33

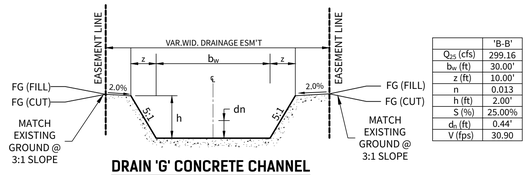
CUDEENGINEERS.COM

© 2025 M.W. CUDE ENGINEERS LLC. THIS DOCUMENT, ANY PORTION THEREOF, AND ANY ASSOCIATED COPYRIGHTS SHALL REMAIN THE PROPERTY OF M.W. CUDE ENGINEERS LLC. THIS DOCUMENT MAY NOT BE REPRODUCED, USED, OR DISTRIBUTED IN ANY FORM OR BY ANY MEANS TO ANYONE FOR ANY OTHER PURPOSE WITHOUT THE PRIOR WRITTEN CONSENT OF, AND ADAPTATION BY M.W. CUDE ENGINEERS LLC. THIS DOCUMENT IS NOT INTENDED OR REPRESENTED TO BE SUITABLE FOR USE OTHER THAN AS ORIGINALLY INTENDED BY M.W. CUDE ENGINEERS LLC. AND AUTHORIZED REPRODUCTION, USE, OR DISTRIBUTION OF OUR DOCUMENTS SHALL BE AT THE PERSON/ENTITY'S SOLE RISK, WITHOUT ANY LIABILITY TO M.W. CUDE ENGINEERS LLC. AND WILL BE SUBJECT AGAINST ANY AND ALL COSTS TO THE FULLEST EXTENT PERMITTED BY LAW.

REPRODUCTION OF THE ORIGINAL SIGNED AND SEALED PLAN AND/OR ELECTRONIC MEDIA MAY HAVE BEEN INADVERTENTLY ALTERED. CONTRACTOR IS RESPONSIBLE FOR VERIFYING THE SCALE OF THE DOCUMENT AND CONTACTING CUDE ENGINEERS TO VERIFY DISCREPANCIES PRIOR TO CONSTRUCTION.

P:\04343\002\ENG\4 Plans\C33 DRAIN PLAN & PROFILE - DRAIN 'G'.dwg, 2025/06/09 4:42pm, jordan

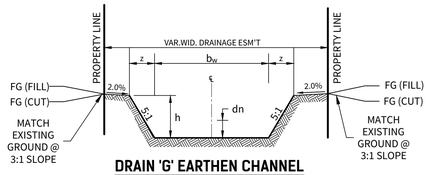




DRAIN 'G' CONCRETE CHANNEL
(N.T.S.)

'B-B' STA. 12+09.50 TO STA. 12+50.00

	'B-B'
Q_{25} (cfs)	299.16
b_w (ft)	30.00'
z (ft)	10.00'
n	0.013
h (ft)	2.00'
S (%)	25.00%
d_n (ft)	0.44'
V (fps)	30.90



DRAIN 'G' EARTHEN CHANNEL
(N.T.S.)

'A-A' STA. 10+80.00 TO STA. 11+90.00
'C-C' STA. 12+50.00 TO STA. 15+50.00
'D-D' STA. 15+50.00 TO STA. 15+80.00

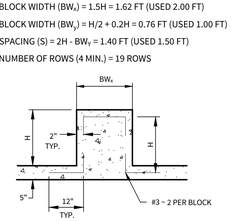
	'A-A'	'C-C'	'D-D'
Q_{25} (cfs)	310.83	59.90	59.90
b_w (ft)	30.00'	20.00'	20.00'
z (ft)	12.50'	10.00'	10.00'
n	0.035	0.035	0.035
h (ft)	2.50'	2.00'	2.00'
S (%)	0.75%	3.50%	2.85%
d_n (ft)	1.86'	0.54'	0.57'
V (fps)	4.82	4.89	4.57

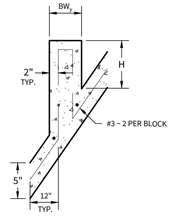
DRAIN 'G'

STA. 10+80.00 TO STA. 15+80.00

DRAIN "G" (USBR TYPE IX)
BAFFLED APRON CALCULATIONS

CRITICAL DEPTH (Y_c) = 1.35 FT
BLOCK HEIGHT (H) = $0.8Y_c$ = 1.08 FT (USED 1.50 FT)
BLOCK WIDTH (BW_1) = 1.5H = 1.62 FT (USED 2.00 FT)
BLOCK WIDTH (BW_2) = H/2 + 0.2H = 0.76 FT (USED 1.00 FT)
SPACING (S) = 2H - BW_1 = 1.40 FT (USED 1.50 FT)
NUMBER OF ROWS (4 MIN.) = 19 ROWS





LEGEND

- EASEMENT LINE
- EXISTING 2' CONTOUR — 498
- EXISTING 10' CONTOUR — 500
- PROPOSED 2' CONTOUR — 498
- PROPOSED 10' CONTOUR — 500
- CONCRETE RIP RAP
- EARTHEN DRAINAGE CHANNEL


NOTES

1. ALL CONCRETE LINING SHALL DEVELOP A MINIMUM COMPRESSIVE STRENGTH OF 3,000 PSI IN 28 DAYS
2. IMPROVED EARTHEN CHANNELS AND DETENTION PONDS WILL BE VEGETATE BY SEEDING OR SODDING. EIGHT-FIVE PERCENT (85%) OF THE CHANNEL SURFACE AREA MUST HAVE ESTABLISHED VEGETATION BEFORE THE DISTRICT WILL ACCEPT THE CHANNEL FOR MAINTENANCE

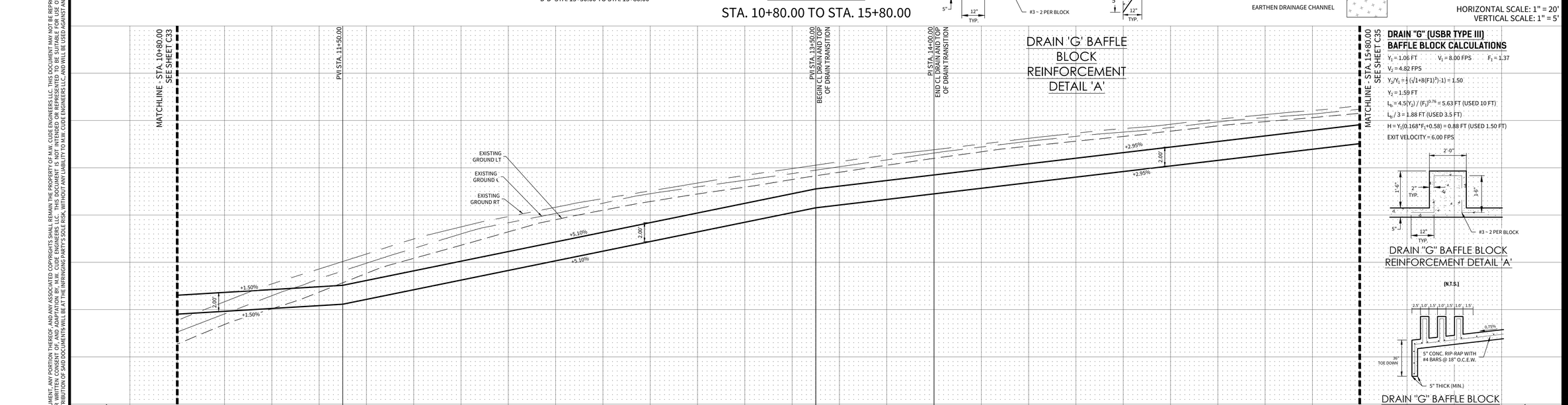
HORIZONTAL SCALE: 1" = 20'
VERTICAL SCALE: 1" = 5'



SCALE: 1"=20'
20 10 0 20



DETAIL A
SCALE: 1" = 10'



DRAIN 'G' BAFFLE BLOCK REINFORCEMENT DETAIL 'A'

DRAIN "G" (USBR TYPE III)
BAFFLE BLOCK CALCULATIONS

Y_1 = 1.06 FT V_1 = 8.00 FPS F_1 = 1.37
V_2 = 4.82 FPS
$Y_2/Y_1 = \frac{1}{2}(\sqrt{1+8(F1)^2}-1) = 1.50$
Y_2 = 1.59 FT
$L_b = 4.5(Y_2) / (F_1)^{0.76} = 5.63$ FT (USED 10 FT)
$L_b / 3 = 1.88$ FT (USED 3.5 FT)
$H = Y_1(0.168*F_1+0.58) = 0.88$ FT (USED 1.50 FT)
EXIT VELOCITY = 6.00 FPS

DRAIN "G" BAFFLE BLOCK REINFORCEMENT DETAIL 'A'
(N.T.S.)

DRAIN "G" BAFFLE BLOCK DETAIL 'A'
(N.T.S.)

© 2025 M.W. CUDE ENGINEERS LLC - THIS DOCUMENT, ANY PORTION THEREOF, AND ANY ASSOCIATED COPYRIGHTS SHALL REMAIN THE PROPERTY OF M.W. CUDE ENGINEERS LLC. THIS DOCUMENT MAY NOT BE REPRODUCED, USED, OR DISTRIBUTED IN ANY FORM OR BY ANY MEANS TO ANYONE FOR ANY OTHER ENDEAVOR WITHOUT THE PRIOR WRITTEN CONSENT OF, AND ADAPTATION BY, M.W. CUDE ENGINEERS LLC. THIS DOCUMENT IS NOT INTENDED OR REPRESENTED TO BE SUITABLE FOR USE OTHER THAN AS ORIGINALLY INTENDED BY M.W. CUDE ENGINEERS LLC. ANY USE OF THIS DOCUMENT FOR OTHER THAN ITS INTENDED PURPOSE SHALL BE AT THE SOLE RISK OF THE PARTY USING OR MODIFYING THE DOCUMENT FOR SUCH OTHER USE, AND SHALL INDEMNIFY AND HOLD M.W. CUDE ENGINEERS LLC HARMLESS AGAINST ANY AND ALL LIABILITY, LOSS, OR EXPENSE INCURRED AS A RESULT THEREOF. USE OR DISTRIBUTION OF THIS DOCUMENT IN VIOLATION OF THESE TERMS IS STRICTLY PROHIBITED BY LAW.

CUDEENGINEERS.COM
4122 Pond Hill Road, Suite 101
San Antonio, Texas 78231
P:(210) 681.2951 F: (210) 523.7112

CONTESSA SUBDIVISION UNIT 1

DRAIN PLAN & PROFILE - DRAIN 'G'

DATE
06/09/2025

PROJECT NO.
04343.002

DRAWN BY
CG/JG/LJ/TCD

CHECKED BY
XV/AL

REVISIONS

DATE	1	2	3	4	5	6	7	8	9

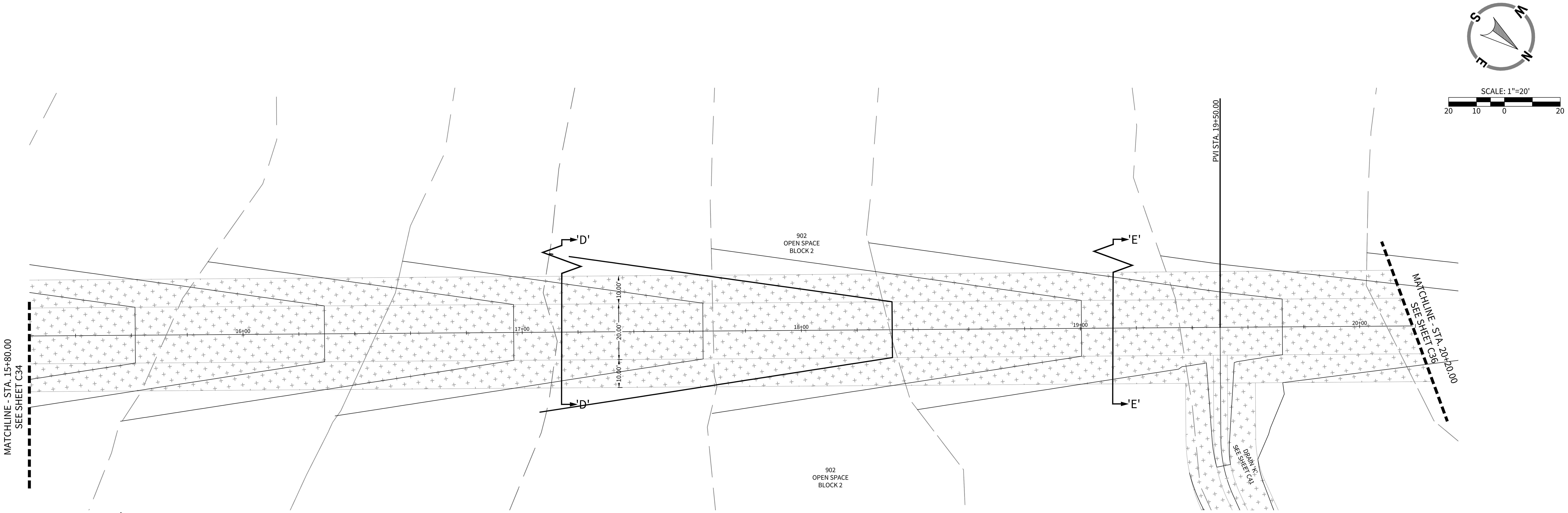
THIS DOCUMENT IS RELEASED FOR THE PURPOSE OF INTERIM REVIEW ONLY UNDER THE AUTHORITY OF JAVIER CASTELLO, P.E.#122170
06/09/2025
IT IS NOT TO BE USED FOR CONSTRUCTION, BIDDING, OR PERMITTING PURPOSES.

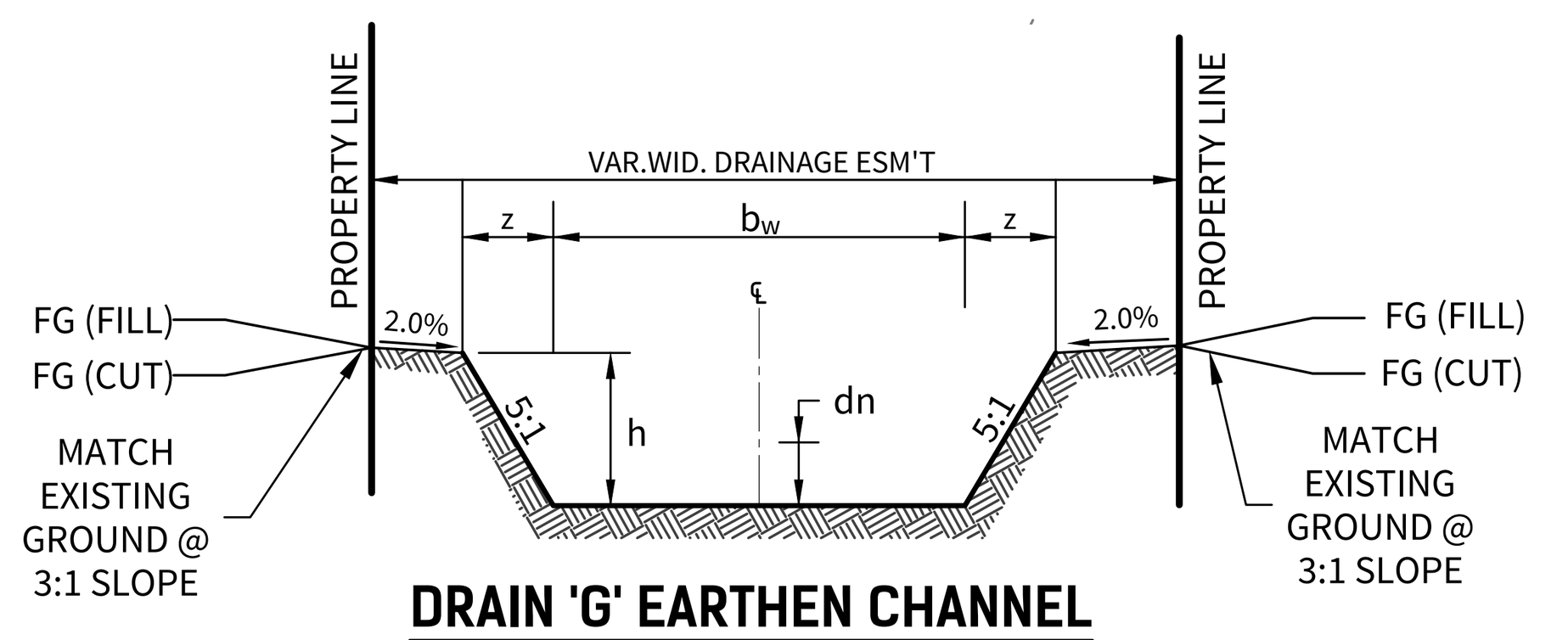
CUDE ENGINEERS
TBPE No. 455
TBPLS No. 10048500

C34

REPRODUCTION OF THE ORIGINAL SIGNED AND SEALED PLAN AND/OR ELECTRONIC MEDIA MAY HAVE BEEN INADVERTENTLY ALTERED. CONTRACTOR IS RESPONSIBLE FOR VERIFYING THE SCALE OF THE DOCUMENT AND CONTACTING CUDE ENGINEERS TO VERIFY DISCREPANCIES PRIOR TO CONSTRUCTION.

P:\04343002\2-DWG\4-Plan\C34 DRAIN PLAN & PROFILE - DRAIN 'G'.dwg, 6/25/2025 9:43pm, tjordan





DRAIN 'G' EARTHEN CHANNEL

(N.T.S.)

'D-D' STA. 15+80.00 TO STA. 19+50.00
'E-E' STA. 19+50.00 TO STA 20+80.00

	'D-D'	'E-E'
Q_{25} (cfs)	59.90	59.90
b_w (ft)	20.00'	20.00'
z (ft)	10.00'	10.00'
n	0.035	0.035
h (ft)	2.00'	2.00'
S (%)	2.85%	2.00%
d_n (ft)	0.57'	0.89'
V (fps)	4.57	4.64

DRAIN 'G'

STA. 15+80.00 TO STA. 20+20.00

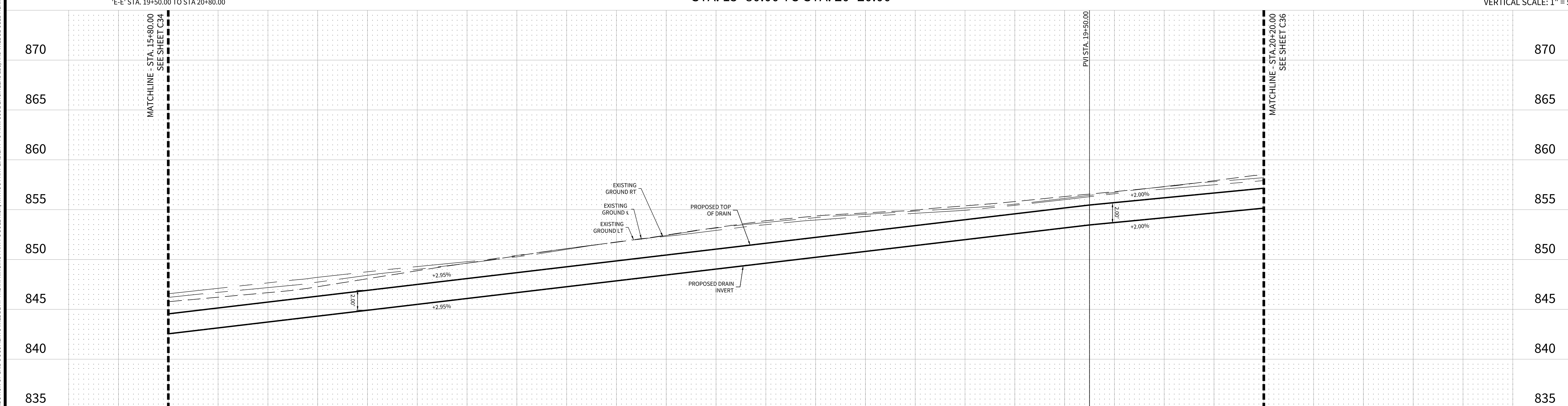
LEGEND

- EXISTING 2' CONTOUR — 498
- EXISTING 10' CONTOUR — 500
- PROPOSED 2' CONTOUR — 498
- PROPOSED 10' CONTOUR — 500
- EARTHEN DRAINAGE CHANNEL

NOTES

1. ALL CONCRETE LINING SHALL DEVELOP A MINIMUM COMPRESSIVE STRENGTH OF 3,000 PSI IN 28 DAYS
2. IMPROVED EARTHEN CHANNELS AND DETENTION PONDS WILL BE VEGETATE BY SEEDING OR SODDING. EIGHT-FIVE PERCENT (85%) OF THE CHANNEL SURFACE AREA MUST HAVE ESTABLISHED VEGETATION BEFORE THE DISTRICT WILL ACCEPT THE CHANNEL FOR MAINTENANCE

HORIZONTAL SCALE: 1" = 20'
VERTICAL SCALE: 1" = 5'



PROP. TOP OF DRAIN	842.55	843.14	843.73	844.32	844.91	845.50	846.09	846.68	847.27	847.86	848.45	849.04	849.63	850.22	850.81	851.40	851.99	852.58	853.17	853.46	853.70	854.18	854.66
PROP. DRAIN INVERT	844.55	845.14	845.73	846.32	846.91	847.50	848.09	848.68	849.27	849.86	850.45	851.04	851.63	852.22	852.81	853.40	853.99	854.58	855.17	855.46	855.70	856.18	856.66

16+00 17+00 18+00 19+00 20+00

CUDEENGINEERS.COM
EST. 1980 CUDE ENGINEERS
4122 Pond Hill Road, Suite 101
San Antonio, Texas 78231
P:(210) 681.2951 F: (210) 523.7112

CONTESSA SUBDIVISION UNIT 1

DRAIN PLAN & PROFILE - DRAIN 'G'

DATE 06/09/2025

PROJECT NO. 04343.002

DRAWN BY CG/JG/LJ/TCD

CHECKED BY XV/AL

REVISIONS | DATE | # 1. 2. 3. 4. 5. 6. 7. 8. 9.

THIS DOCUMENT IS RELEASED FOR THE PURPOSE OF INTERIM REVIEW ONLY UNDER THE AUTHORITY OF JAVIER CASTELLO, P.E.#122170 06/09/2025 IT IS NOT TO BE USED FOR CONSTRUCTION, BIDDING, OR PERMITTING PURPOSES.

CUDE ENGINEERS
TBPE No. 455
TBPLS No. 10048500

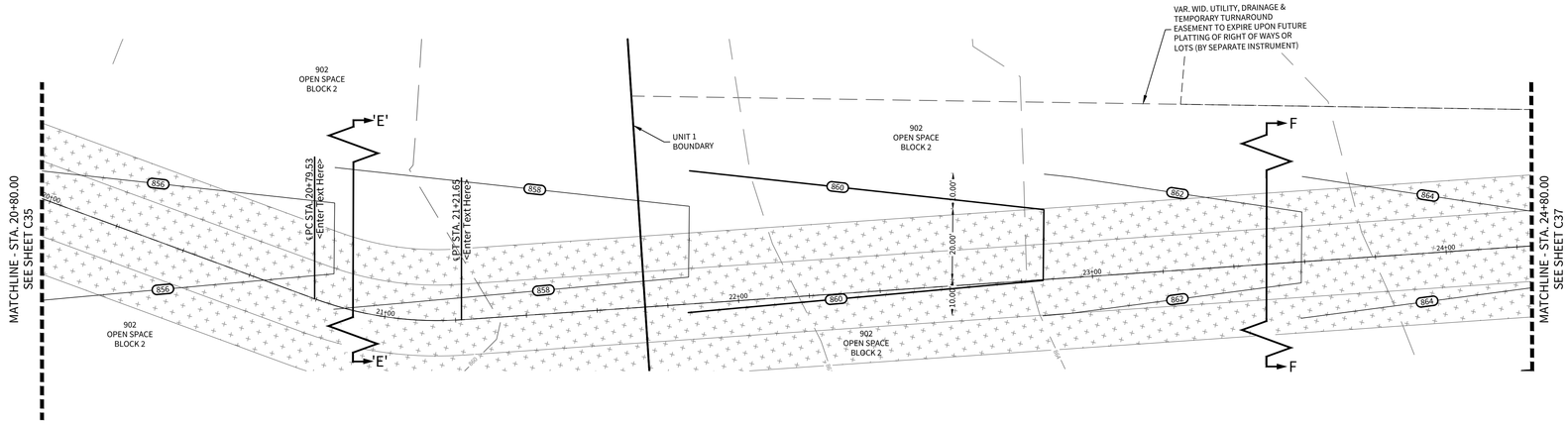
C35

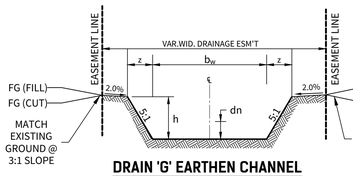
P:\04343\002\2-DWG\4-Plans\C35 DRAIN PLAN & PROFILE - DRAIN 'G'.dwg 2025/06/09 4:44pm ljordan

© 2025 M.W. CUDE ENGINEERS LLC - THIS DOCUMENT, ANY PORTION THEREOF, AND ANY ASSOCIATED COPYRIGHTS SHALL REMAIN THE PROPERTY OF M.W. CUDE ENGINEERS LLC. THIS DOCUMENT MAY NOT BE REPRODUCED, USED, OR DISTRIBUTED IN ANY FORM OR BY ANY MEANS TO ANYONE FOR ANY OTHER ENDEAVOR WITHOUT THE PRIOR WRITTEN CONSENT OF, AND ADAPTATION BY, M.W. CUDE ENGINEERS LLC. THIS DOCUMENT IS NOT INTENDED OR REPRESENTED TO BE SUITABLE FOR USE OTHER THAN AS ORIGINALLY INTENDED BY M.W. CUDE ENGINEERS LLC AND ANY UNAUTHORIZED REPRODUCTION, USE OR DISTRIBUTION OF SAID DOCUMENTS WILL BE AT THE INFRINGING PARTY'S SOLE RISK, WITHOUT ANY LIABILITY TO M.W. CUDE ENGINEERS LLC, AND WILL BE USED AGAINST ANY AND ALL PARTIES TO THE FULLEST EXTENT PERMITTED BY LAW.

REPRODUCTION OF THE ORIGINAL SIGNED AND SEALED PLAN AND/OR ELECTRONIC MEDIA MAY HAVE BEEN INADVERTENTLY ALTERED. CONTRACTOR IS RESPONSIBLE FOR VERIFYING THE SCALE OF THE DOCUMENT AND CONTACTING CUDE ENGINEERS TO VERIFY DISCREPANCIES PRIOR TO CONSTRUCTION.

© 2025 M.W. CUDE ENGINEERS LLC. THIS DOCUMENT, ANY PORTION THEREOF, AND ANY ASSOCIATED COPYRIGHTS SHALL REMAIN THE PROPERTY OF M.W. CUDE ENGINEERS LLC. THIS DOCUMENT MAY NOT BE REPRODUCED, USED, OR DISTRIBUTED IN ANY FORM OR BY ANY MEANS TO ANYONE FOR ANY OTHER ENDEAVOR WITHOUT THE PRIOR WRITTEN CONSENT OF, AND ADAPTATION BY M.W. CUDE ENGINEERS LLC. THIS DOCUMENT IS NOT INTENDED OR REPRESENTED TO BE SUITABLE FOR USE OTHER THAN AS ORIGINALLY INTENDED BY M.W. CUDE ENGINEERS LLC. ANY UNAUTHORIZED REPRODUCTION, USE, OR DISTRIBUTION OF OUR DOCUMENTS SHALL BE AT THE PERSON/ENTITY'S SOLE RISK AND WITHOUT ANY LIABILITY TO M.W. CUDE ENGINEERS LLC AND WILL BE SUBJECT TO LEGAL ACTION.





DRAIN 'G' EARTHEN CHANNEL

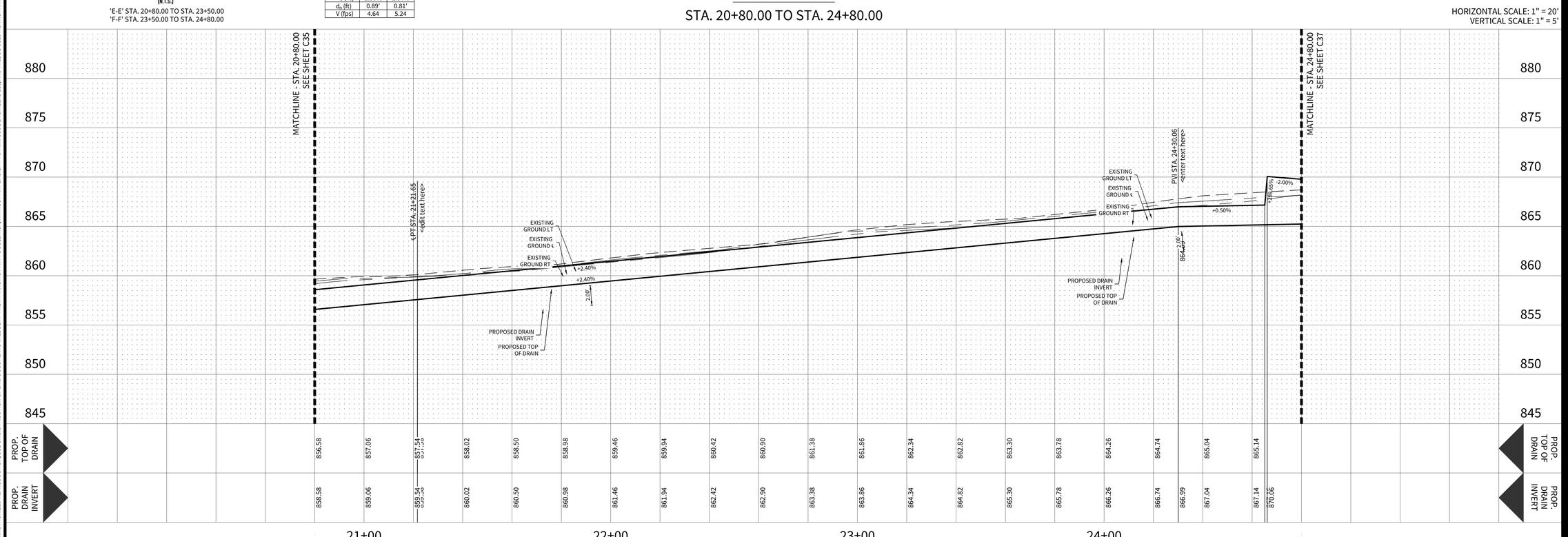
(N.T.S.)

'E-E' STA. 20+80.00 TO STA. 23+50.00
'F-F' STA. 23+50.00 TO STA. 24+80.00

	'E-E'	'F-F'
Q_{25} (cfs)	59.90	59.90
b_w (ft)	20.00'	20.00'
z (ft)	10.00'	10.00'
n	0.035	0.035
h (ft)	2.00'	2.00'
S (%)	2.00%	2.84%
d_n (ft)	0.89'	0.81'
V (fps)	4.64	5.24

DRAIN 'G'

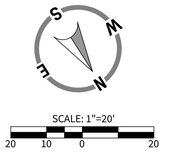
STA. 20+80.00 TO STA. 24+80.00



NOTES

1. ALL CONCRETE LINING SHALL DEVELOP A MINIMUM COMPRESSIVE STRENGTH OF 3,000 PSI IN 28 DAYS
2. IMPROVED EARTHEN CHANNELS AND DETENTION PONDS WILL BE VEGETATE BY SEEDING OR SODDING. EIGHT-FIVE PERCENT (85%) OF THE CHANNEL SURFACE AREA MUST HAVE ESTABLISHED VEGETATION BEFORE THE DISTRICT WILL ACCEPT THE CHANNEL FOR MAINTENANCE

HORIZONTAL SCALE: 1" = 20'
VERTICAL SCALE: 1" = 5'



LEGEND

- EASEMENT LINE
- EXISTING 2' CONTOUR — 489
- EXISTING 10' CONTOUR — 500
- PROPOSED 2' CONTOUR — 488
- PROPOSED 10' CONTOUR — 500
- EARTHEN DRAINAGE CHANNEL

CUDEENGINEERS.COM

4122 Pond Hill Road, Suite 101
San Antonio, Texas 78231
P:(210) 681.2951 F: (210) 523.7112

CONTESSA SUBDIVISION UNIT 1

DRAIN PLAN & PROFILE - DRAIN 'G'

DATE
06/09/2025

PROJECT NO.
04343.002

DRAWN BY
CG/JG/LJ/TCD

CHECKED BY
XV/AL

REVISIONS

DATE	
1.	
2.	
3.	
4.	
5.	
6.	
7.	
8.	
9.	

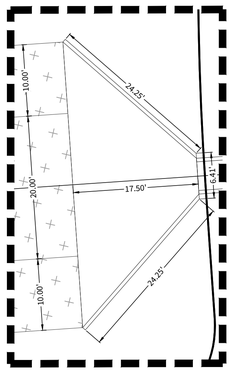
THIS DOCUMENT IS RELEASED FOR THE PURPOSE OF INTERIM REVIEW ONLY UNDER THE AUTHORITY OF JAVIER CASTELLO, P.E.#122170
06/09/2025
IT IS NOT TO BE USED FOR CONSTRUCTION, BIDDING, OR PERMITTING PURPOSES.

CUDE ENGINEERS
TBPE No. 455
TBPLS No. 10048500

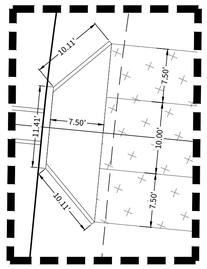
C36

REPRODUCTION OF THE ORIGINAL SIGNED AND SEALED PLAN AND/OR ELECTRONIC MEDIA MAY HAVE BEEN INADVERTENTLY ALTERED. CONTRACTOR IS RESPONSIBLE FOR VERIFYING THE SCALE OF THE DOCUMENT AND CONTACTING CUDE ENGINEERS TO VERIFY DISCREPANCIES PRIOR TO CONSTRUCTION.

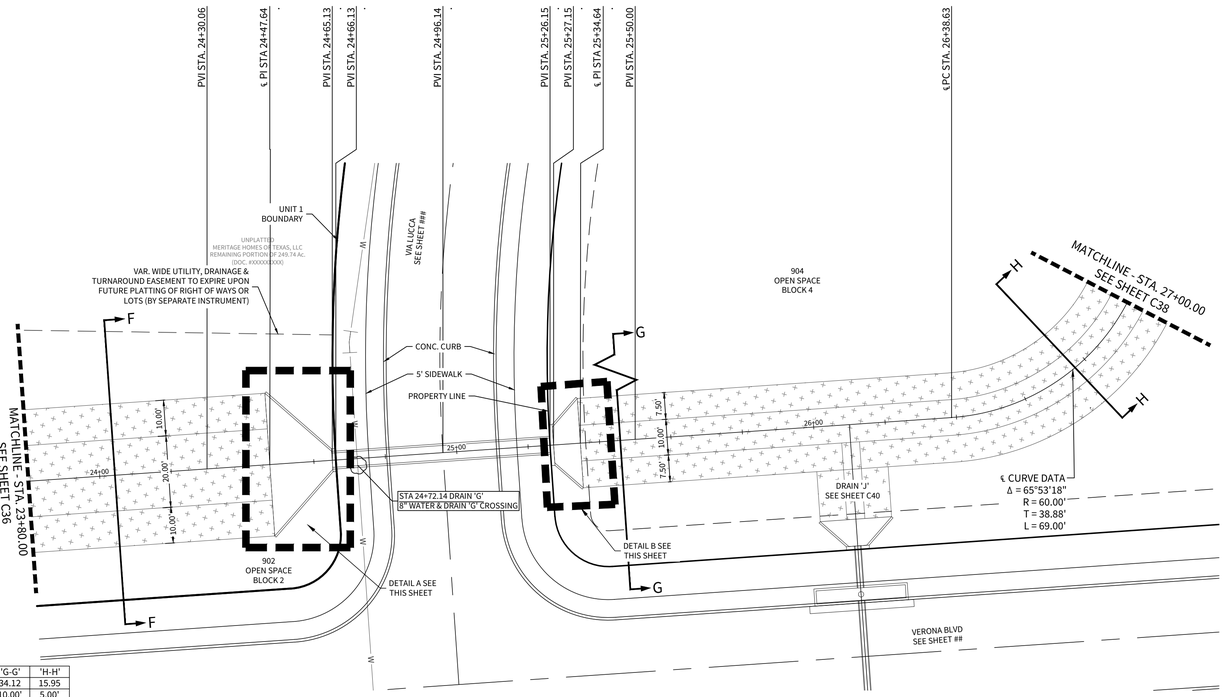
P:\04343002\2-ENG\4-Plans\36-DRAIN PLAN & PROFILE - DRAIN 'G'.dwg, 2025/06/09 8:51am, joshua

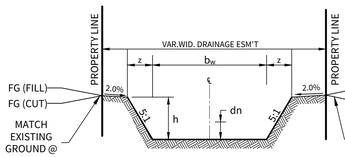


DETAIL A
SCALE: 1" = 10'



DETAIL B
SCALE: 1" = 10'





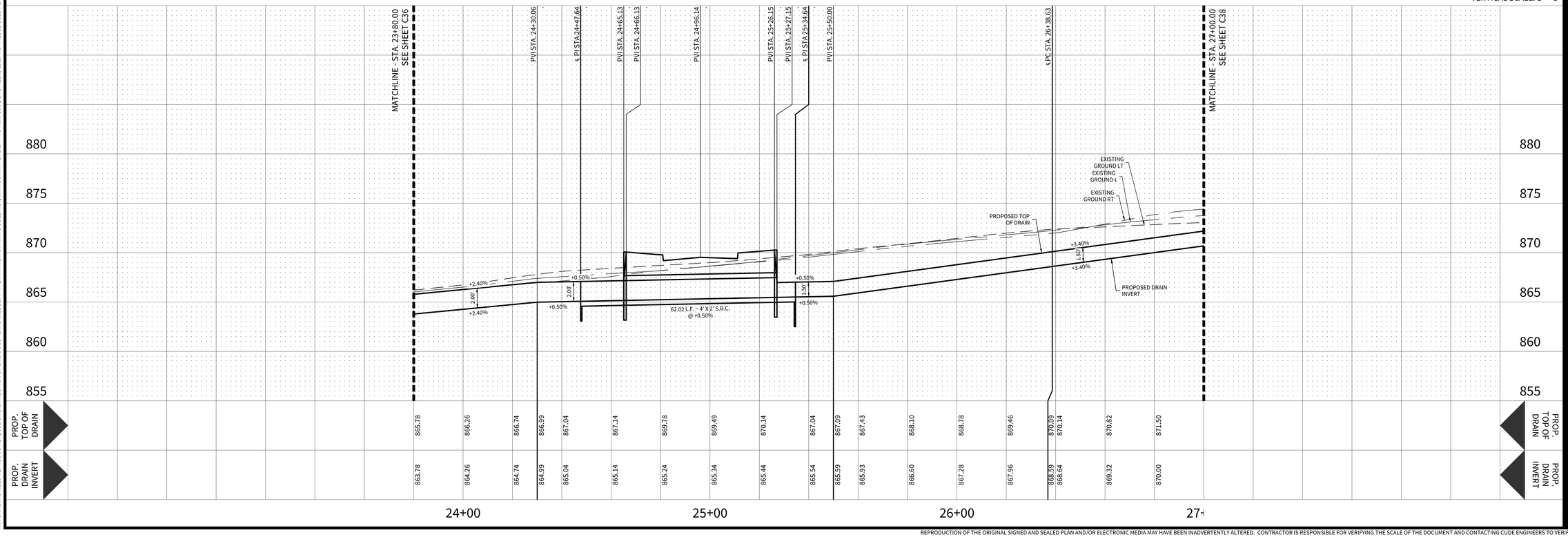
DRAIN 'G' EARTHEN CHANNEL
(N.T.S.)

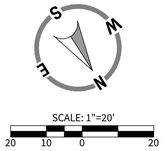
'F-F' STA. 24+80.00 TO STA. 24+89.94
'G-G' STA. 26+12.47 TO STA. 26+90.46
'H-H' STA. 26+90.46 TO STA. 27+00.00

	'F-F'	'G-G'	'H-H'
Q_{25} (cfs)	59.90	34.12	15.95
b_w (ft)	20.00'	10.00'	5.00'
z (ft)	10.00'	7.50'	7.50'
n	0.035	0.035	0.035
h (ft)	2.00'	1.50'	1.50'
S (%)	2.84%	0.50%	4.00%
d_n (ft)	0.57'	0.96'	0.49'
V (fps)	4.56	2.41	4.35

DRAIN 'G'

STA. 23+80.00 TO STA. 27+00.00





SCALE: 1"=20'
20 10 0 20

LEGEND

- EASEMENT LINE
- EXISTING 2' CONTOUR — 498
- EXISTING 10' CONTOUR — 500
- PROPOSED 2' CONTOUR — 498
- PROPOSED 10' CONTOUR — 500
- CONCRETE RIP RAP
- EARTHEN DRAINAGE CHANNEL

NOTES

1. ALL CONCRETE LINING SHALL DEVELOP A MINIMUM COMPRESSIVE STRENGTH OF 3,000 PSI IN 28 DAYS
2. IMPROVED EARTHEN CHANNELS AND DETENTION PONDS WILL BE VEGETATE BY SEEDING OR SODDING. EIGHT-FIVE PERCENT (85%) OF THE CHANNEL SURFACE AREA MUST HAVE ESTABLISHED VEGETATION BEFORE THE DISTRICT WILL ACCEPT THE CHANNEL FOR MAINTENANCE

HORIZONTAL SCALE: 1" = 20'
VERTICAL SCALE: 1" = 5'

CUDEENGINEERS.COM

CUDE ENGINEERS
EST. 1980

4122 Pond Hill Road, Suite 101
San Antonio, Texas 78231
P:(210) 681.2951 F: (210) 523.7112

CONTESSA SUBDIVISION UNIT 1

DRAIN PLAN & PROFILE - DRAIN 'G'

DATE
06/09/2025

PROJECT NO.
04343.002

DRAWN BY
CG/JG/LJ/TCD

CHECKED BY
XV/AL

REVISIONS

DATE	
A	1. 2. 3. 4. 5. 6. 7. 8. 9.

THIS DOCUMENT IS RELEASED FOR THE PURPOSE OF INTERIM REVIEW ONLY UNDER THE AUTHORITY OF JAVIER CASTELLO, P.E.#122170
06/09/2025
IT IS NOT TO BE USED FOR CONSTRUCTION, BIDDING, OR PERMITTING PURPOSES.

CUDE ENGINEERS
TBPE No. 455
TBPLS No. 10048500

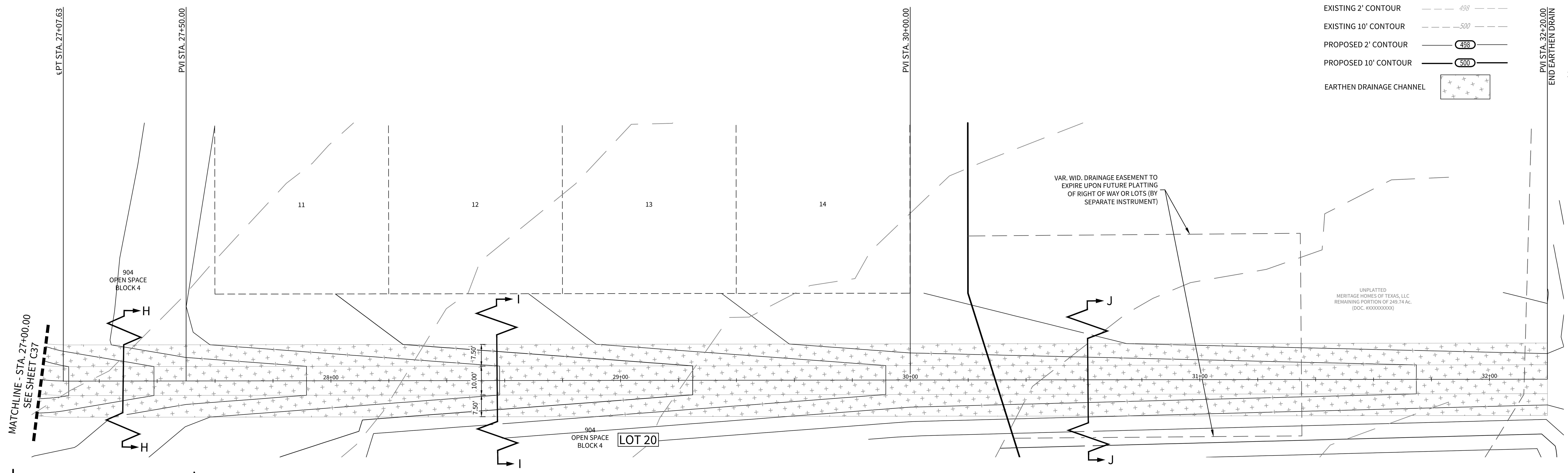
C37

© 2025 M.W. CUDE ENGINEERS LLC - THIS DOCUMENT, ANY PORTION THEREOF, AND ANY ASSOCIATED COPYRIGHTS SHALL REMAIN THE PROPERTY OF M.W. CUDE ENGINEERS LLC. THIS DOCUMENT MAY NOT BE REPRODUCED, USED, OR DISTRIBUTED IN ANY FORM OR BY ANY MEANS TO ANYONE FOR ANY OTHER ENDEAVOR WITHOUT THE PRIOR WRITTEN CONSENT OF, AND ADAPTATION BY, M.W. CUDE ENGINEERS LLC. THIS DOCUMENT IS NOT INTENDED OR REPRESENTED TO BE SUITABLE FOR USE OTHER THAN AS ORIGINALLY INTENDED BY M.W. CUDE ENGINEERS LLC. ANY UNAUTHORIZED REPRODUCTION, USE, OR DISTRIBUTION OF THIS DOCUMENT OR ANY PORTION THEREOF SHALL BE AT THE INTENDING PARTY'S SOLE RISK, WITHOUT ANY LIABILITY TO M.W. CUDE ENGINEERS LLC, AND WILL BE USED AGAINST ANY UNAUTHORIZED REPRODUCTION, USE, OR DISTRIBUTION OF THIS DOCUMENT AS PERMITTED BY LAW.

REPRODUCTION OF THE ORIGINAL SIGNED AND SEALED PLAN AND/OR ELECTRONIC MEDIA MAY HAVE BEEN INADVERTENTLY ALTERED. CONTRACTOR IS RESPONSIBLE FOR VERIFYING THE SCALE OF THE DOCUMENT AND CONTACTING CUDE ENGINEERS TO VERIFY DISCREPANCIES PRIOR TO CONSTRUCTION.

P:\04343\002\2 ENGR\04 Plans\C37 DRAIN PLAN & PROFILE - DRAIN 'G'.dwg, 6/9/2025 9:09:19 AM, Adam Graham

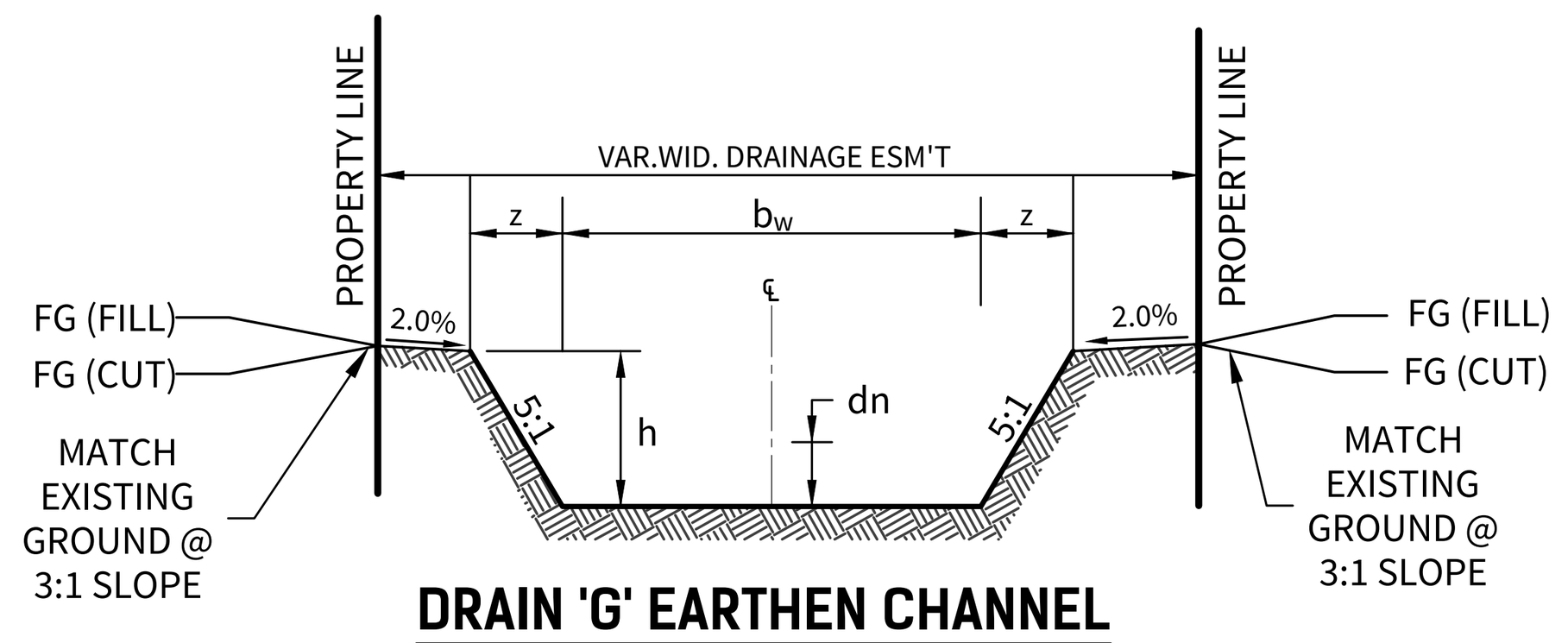
© 2025 M.W. CUDE ENGINEERS LLC - THIS DOCUMENT, ANY PORTION THEREOF, AND ANY ASSOCIATED COPYRIGHTS SHALL REMAIN THE PROPERTY OF M.W. CUDE ENGINEERS LLC. THIS DOCUMENT MAY NOT BE REPRODUCED, USED, OR DISTRIBUTED IN ANY FORM OR BY ANY MEANS TO ANYONE FOR ANY OTHER ENDEAVOR WITHOUT THE PRIOR WRITTEN CONSENT OF, AND ADAPTATION BY, M.W. CUDE ENGINEERS LLC. THIS DOCUMENT IS NOT INTENDED OR REPRESENTED TO BE SUITABLE FOR USE OTHER THAN AS ORIGINALLY INTENDED BY M.W. CUDE ENGINEERS LLC AND ANY UNAUTHORIZED REPRODUCTION, USE OR DISTRIBUTION OF SAID DOCUMENTS WILL BE AT THE INFRINGING PARTY'S SOLE RISK, WITHOUT ANY LIABILITY TO M.W. CUDE ENGINEERS LLC, AND WILL BE USED AGAINST ANY AND ALL PARTIES TO THE FULLEST EXTENT PERMITTED BY LAW.



LEGEND

EASEMENT LINE
EXISTING 2' CONTOUR (498)
EXISTING 10' CONTOUR (500)
PROPOSED 2' CONTOUR (498)
PROPOSED 10' CONTOUR (500)
EARTHEN DRAINAGE CHANNEL

SCALE: 1"=20'
20 10 0 20



DRAIN 'G' EARTHEN CHANNEL

(N.T.S.)

'H-H' STA. 27+00.00 TO STA. 28+30.31
'I-I' STA. 28+30.31 TO STA. 29+50.00
'J-J' STA. 29+50.00 TO STA. 31+54.03

	'H-H'	'I-I'	'J-J'
Q_{25} (cfs)	15.95	15.95	15.95
b_w (ft)	5.00'	5.00'	5.00'
z (ft)	7.50'	7.50'	7.50'
n	0.035	0.035	0.035
h (ft)	1.50'	1.50'	1.50'
S (%)	4.00%	2.00%	1.67%
d_n (ft)	0.49'	0.59'	0.62'
V (fps)	4.35	3.41	3.19

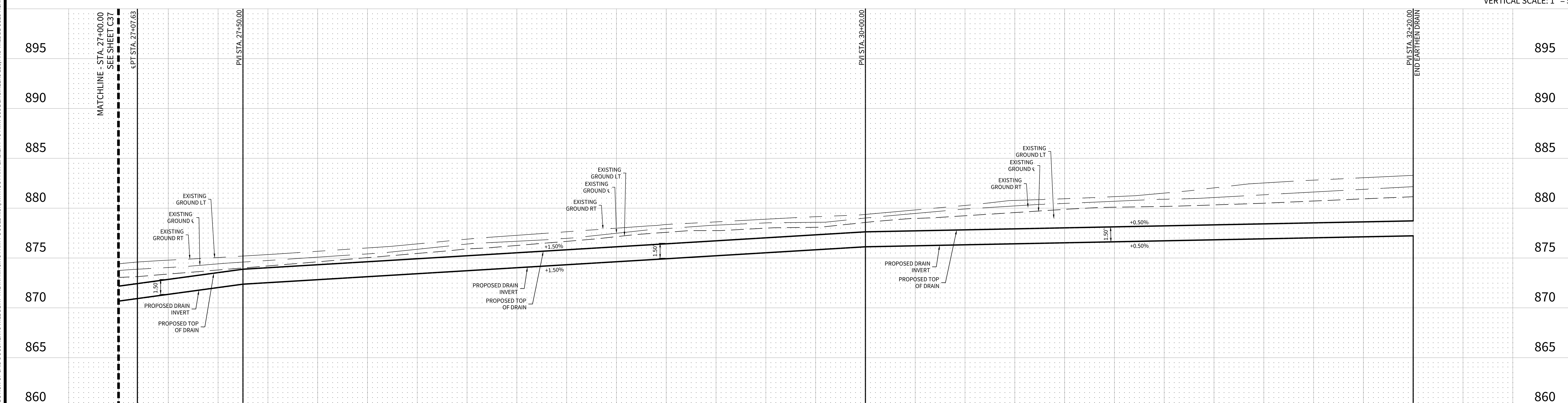
DRAIN 'G'

STA. 27+00.00 TO END

NOTES

1. ALL CONCRETE LINING SHALL DEVELOP A MINIMUM COMPRESSIVE STRENGTH OF 3,000 PSI IN 28 DAYS
2. IMPROVED EARTHEN CHANNELS AND DETENTION PONDS WILL BE VEGETATE BY SEEDING OR SODDING. EIGHT-FIVE PERCENT (85%) OF THE CHANNEL SURFACE AREA MUST HAVE ESTABLISHED VEGETATION BEFORE THE DISTRICT WILL ACCEPT THE CHANNEL FOR MAINTENANCE

HORIZONTAL SCALE: 1" = 20'
VERTICAL SCALE: 1" = 5'



PROP. TOP OF DRAIN	872.18	872.44	872.86	873.54	873.88	874.03	874.33	874.63	874.93	875.23	875.53	875.83	876.13	876.43	876.73	877.03	877.33	877.63	877.73	877.83	877.93	878.03	878.13	878.23	878.33	878.43	878.53	878.63	878.73
PROP. DRAIN INVERT	870.68	870.94	871.36	872.04	872.38	872.53	872.83	873.13	873.43	873.73	874.03	874.33	874.63	874.93	875.23	875.53	875.83	876.13	876.23	876.33	876.43	876.53	876.63	876.73	876.83	876.93	877.03	877.13	877.23

28+00 29+00 30+00 31+00 32+00

CUDEENGINEERS.COM
EST. 1980 CUDE ENGINEERS
4122 Pond Hill Road, Suite 101
San Antonio, Texas 78231
P:(210) 681.2951 F: (210) 523.7112

CONTESSA SUBDIVISION UNIT 1

DRAIN PLAN & PROFILE - DRAIN 'G'

DATE 06/09/2025
PROJECT NO. 04343.002
DRAWN BY CG/JG/LJ/TCD
CHECKED BY XV/AL

REVISIONS
DATE
1. 2. 3. 4. 5. 6. 7. 8. 9.

THIS DOCUMENT IS RELEASED FOR THE PURPOSE OF INTERIM REVIEW ONLY UNDER THE AUTHORITY OF JAVIER CASTELLO, P.E.#122170
06/09/2025
IT IS NOT TO BE USED FOR CONSTRUCTION, BIDDING, OR PERMITTING PURPOSES.

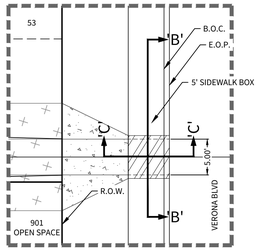
CUDE ENGINEERS
TBPE No. 455
TBPLS No. 10048500

C38

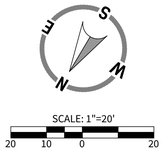
P:\04343\002\2-DWG\4-Plans\C38 DRAIN PLAN & PROFILE - DRAIN 'G'.dwg 2025/06/09 4:47pm ljordan

REPRODUCTION OF THE ORIGINAL SIGNED AND SEALED PLAN AND/OR ELECTRONIC MEDIA MAY HAVE BEEN INADVERTENTLY ALTERED. CONTRACTOR IS RESPONSIBLE FOR VERIFYING THE SCALE OF THE DOCUMENT AND CONTACTING CUDE ENGINEERS TO VERIFY DISCREPANCIES PRIOR TO CONSTRUCTION.

© 2025 M.W. CUDE ENGINEERS LLC - THIS DOCUMENT, ANY PORTION THEREOF, AND ANY ASSOCIATED COPYRIGHTS SHALL REMAIN THE PROPERTY OF M.W. CUDE ENGINEERS LLC. THIS DOCUMENT MAY NOT BE REPRODUCED, USED, OR DISTRIBUTED IN ANY FORM OR BY ANY MEANS TO ANYONE FOR ANY OTHER ENDEAVOR WITHOUT THE PRIOR WRITTEN CONSENT OF, AND ADAPTATION BY, M.W. CUDE ENGINEERS LLC. THIS DOCUMENT IS NOT INTENDED OR REPRESENTED TO BE SUITABLE FOR USE OTHER THAN AS ORIGINALLY INTENDED BY M.W. CUDE ENGINEERS LLC. ANY UNAUTHORIZED REPRODUCTION, USE, AND DISTRIBUTION OF OUR DOCUMENTS SHALL BE AT THE PERSONS/ENTITIES SOLE RISK, WITHOUT ANY LIABILITY TO M.W. CUDE ENGINEERS LLC, AND WILL BE SUBJECT AGAINST ANY AND ALL STATUTES TO THE FULLEST EXTENT PERMITTED BY LAW.

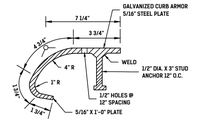


DETAIL A
(SCALE 1" = 10')

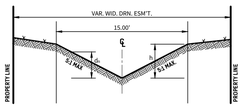


LEGEND

- PROPERTY BOUNDARY
- PROPOSED LOT LINE
- PROPOSED RIGHT OF WAY
- E.G.T.CA. EASEMENT
- EXISTING 1' CONTOUR (499)
- EXISTING 5' CONTOUR (500)
- PROPOSED 1' CONTOUR (499)
- PROPOSED 5' CONTOUR (500)
- EARTHEN DRAINAGE CHANNEL

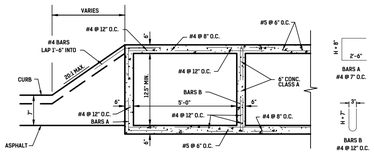


CURB ARMOR DETAIL
(N.T.S)

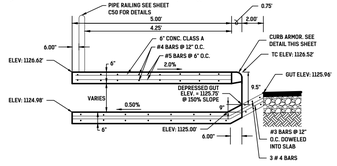


DRAIN 'E' SECTION
(N.T.S.)
'A-A' STA. 3+35.85 TO STA. 5+01.86

	'A-A'
Q_{25} (cfs)	2.98
b_w (ft)	N/A
z (ft)	5:1
n	0.035
h (ft)	1.50'
S (%)	1.13%
d_n (ft)	0.56'
V (fps)	1.91



TYPICAL SIDEWALK BOX DRAIN SECTION 'B–B'
(N.T.S)



DRAIN "A" INLET SECTION 'C–C'
(N.T.S)

DRAIN 'H'

STA. 2+56.88 TO END

SIDEWALK BOX OPENING

WEIR EQUATION

$Q_{25} = CL(H)^{3/2}$

$Q_{25} = 2.98$ C.F.S.

C = 3.087

H = 0.79'

$L = \frac{2.98 \text{ C.F.S}}{(3.087)(0.79)^{3/2}}$

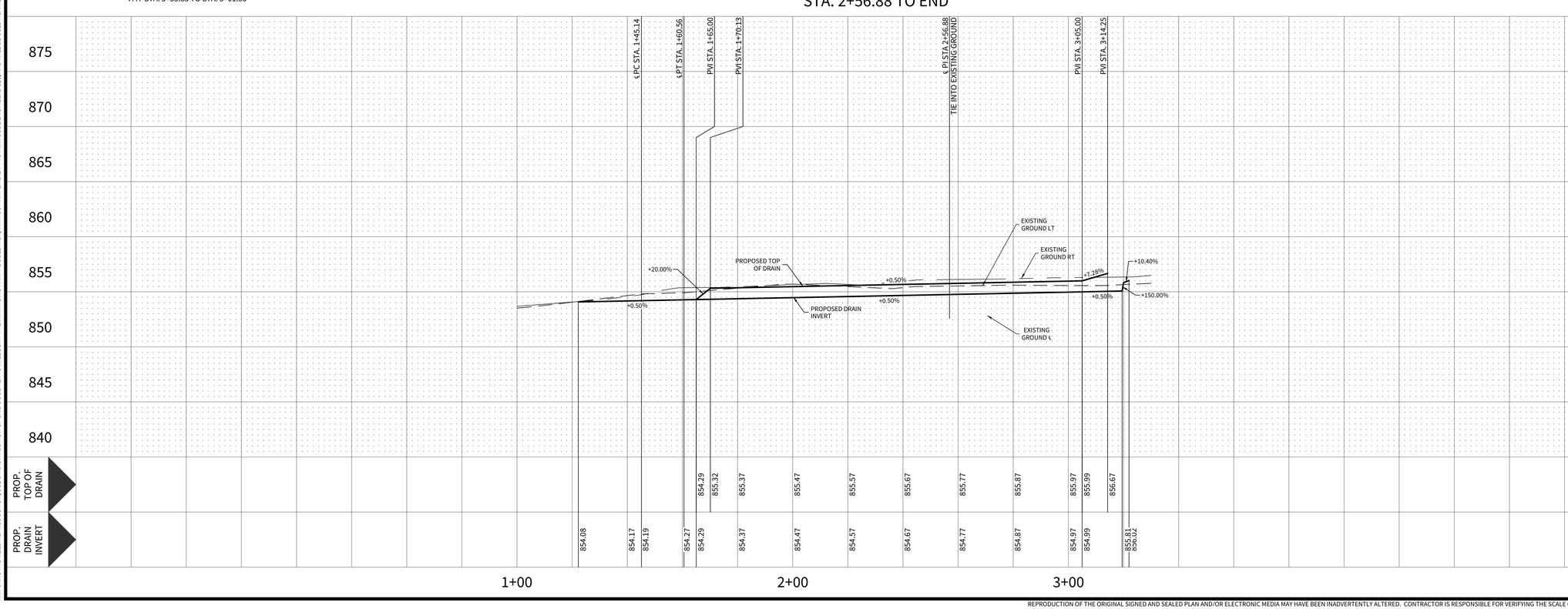
L = 1.37'

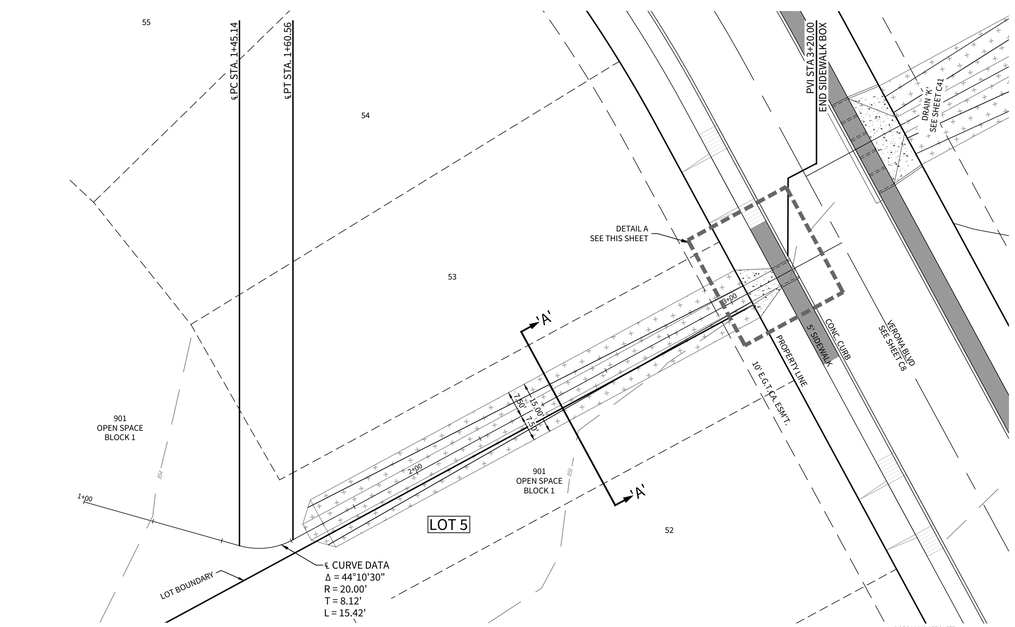
USE 1 ~ 5 FT SIDEWALK BOXES

NOTES

1. ALL CONCRETE LINING SHALL DEVELOP A MINIMUM COMPRESSIVE STRENGTH OF 3,000 PSI IN 28 DAYS.
2. IMPROVED EARTHEN CHANNELS AND DETENTION PONDS WILL BE VEGETATE BY SEEDING OR SODDING. EIGHT-FIVE PERCENT (85%) OF THE CHANNEL SURFACE AREA MUST HAVE ESTABLISHED VEGETATION BEFORE THE DISTRICT WILL ACCEPT THE CHANNEL FOR MAINTENANCE

HORIZONTAL SCALE: 1" = 20'
VERTICAL SCALE: 1" = 5'





CUDEENGINEERS.COM

4122 Pond Hill Road, Suite 101
San Antonio, Texas 78231
P:(210) 681.2951 F: (210) 523.7112

CONTESSA SUBDIVISION UNIT 1

DRAIN PLAN & PROFILE - DRAIN 'H'

DATE
06/09/2025

PROJECT NO.
04343.002

DRAWN BY
CG/JG/LJ/TCD

CHECKED BY
XV/AL

REVISIONS

DATE	
1.	
2.	
3.	
4.	
5.	
6.	
7.	
8.	
9.	

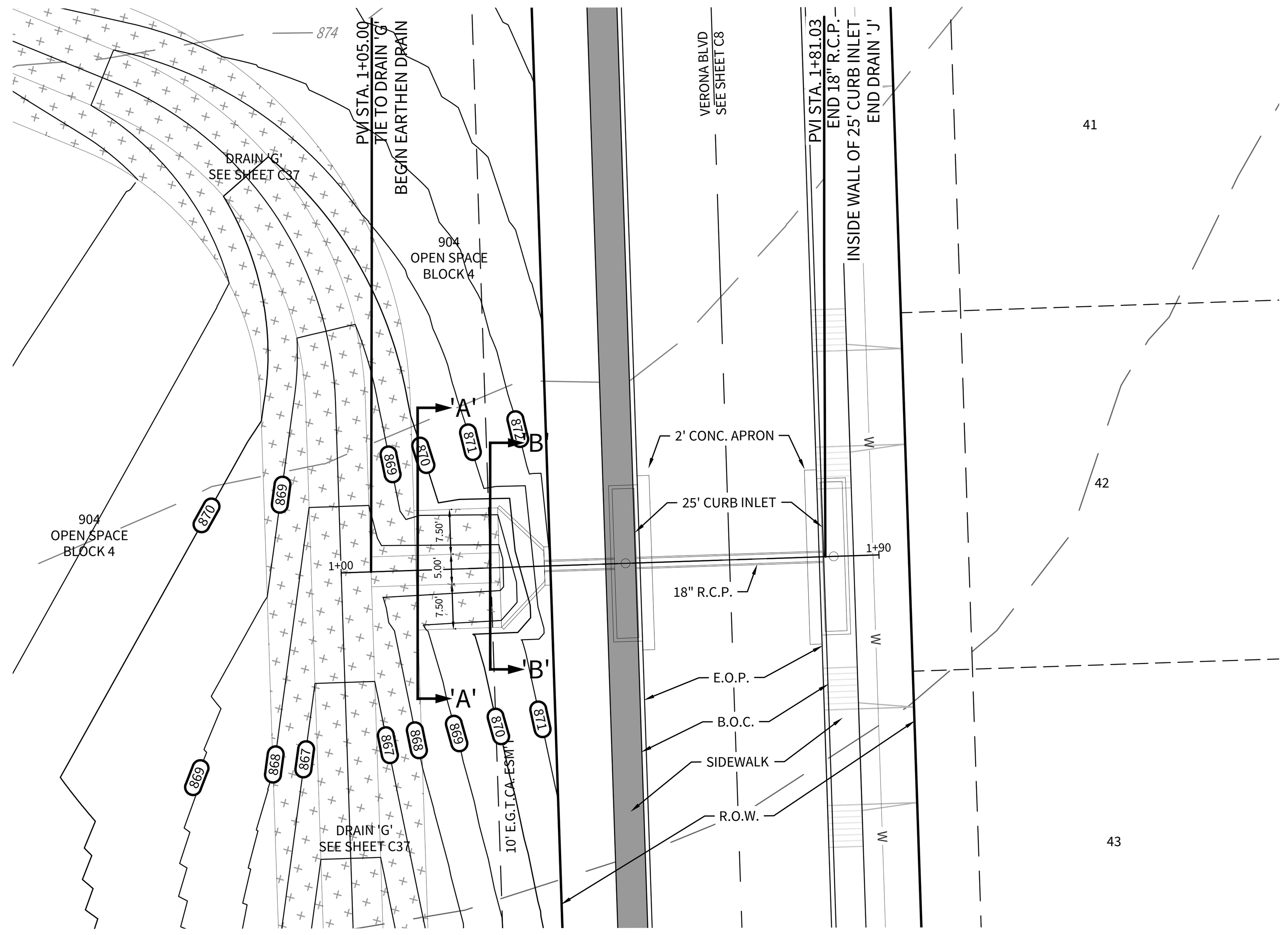
THIS DOCUMENT IS RELEASED FOR THE PURPOSE OF INTERIM REVIEW ONLY UNDER THE AUTHORITY OF JAVIER CASTELLO, P.E.#122170
06/09/2025
IT IS NOT TO BE USED FOR CONSTRUCTION, BIDDING, OR PERMITTING PURPOSES.

CUDE ENGINEERS
TBPE No. 455
TBPLS No. 10048500

C39

CUDEENGINEERS.COM
REPRODUCTION OF THE ORIGINAL SIGNED AND SEALED PLAN AND/OR ELECTRONIC MEDIA MAY HAVE BEEN INADVERTENTLY ALTERED. CONTRACTOR IS RESPONSIBLE FOR VERIFYING THE SCALE OF THE DOCUMENT AND CONTACTING CUDE ENGINEERS TO VERIFY DISCREPANCIES PRIOR TO CONSTRUCTION.

P:\04343002\2-ENG\4-Plans\C39 DRAIN PLAN & PROFILE - DRAIN H.dwg 6/5/2025 5:53pm joshua



SCALE: 1"=20'

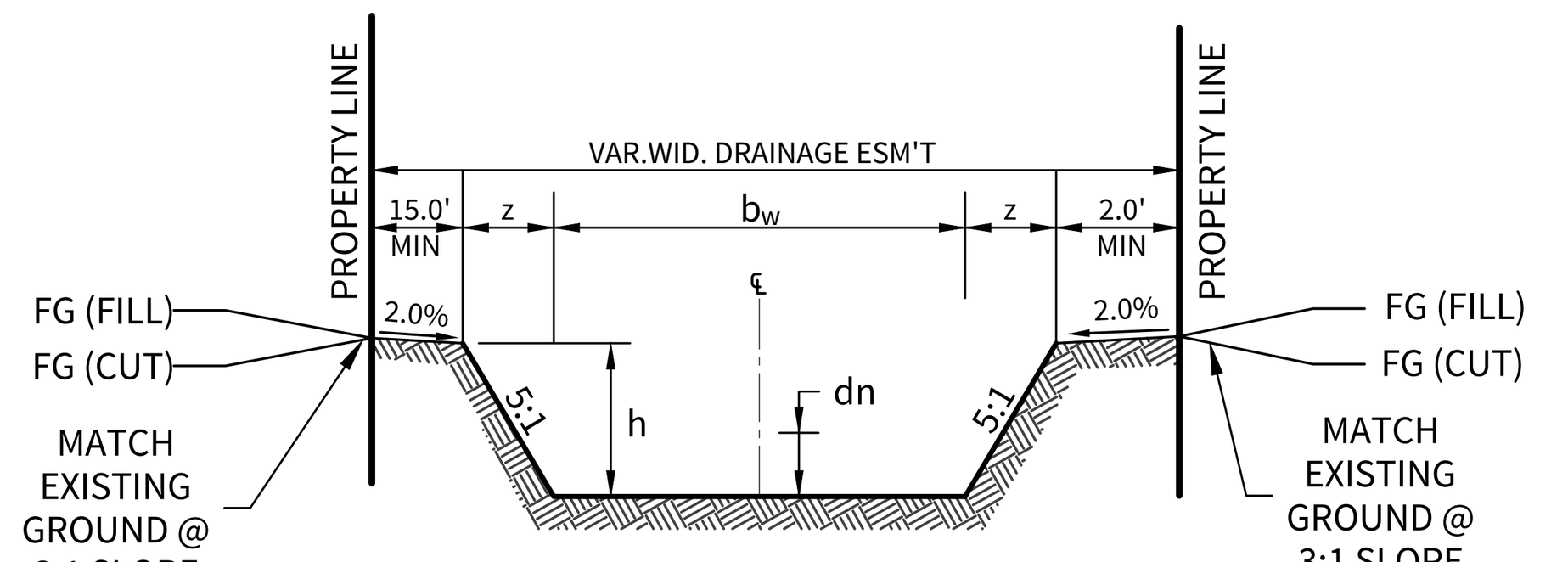
20 10 0 20

LEGEND

- PROPERTY BOUNDARY
- PROPOSED LOT LINE
- PROPOSED RIGHT OF WAY
- E.G.T.CA. EASEMENT
- EXISTING 1' CONTOUR (499)
- EXISTING 5' CONTOUR (500)
- PROPOSED 1' CONTOUR (499)
- PROPOSED 5' CONTOUR (500)
- EARTHEN DRAINAGE CHANNEL

NOTES

1. ALL CONCRETE LINING SHALL DEVELOP A MINIMUM COMPRESSIVE STRENGTH OF 3,000 PSI IN 28 DAYS
2. IMPROVED EARTHEN CHANNELS AND DETENTION PONDS WILL BE VEGETATE BY SEEDING OR SODDING. EIGHT-FIVE PERCENT (85%) OF THE CHANNEL SURFACE AREA MUST HAVE ESTABLISHED VEGETATION BEFORE THE DISTRICT WILL ACCEPT THE CHANNEL FOR MAINTENANCE



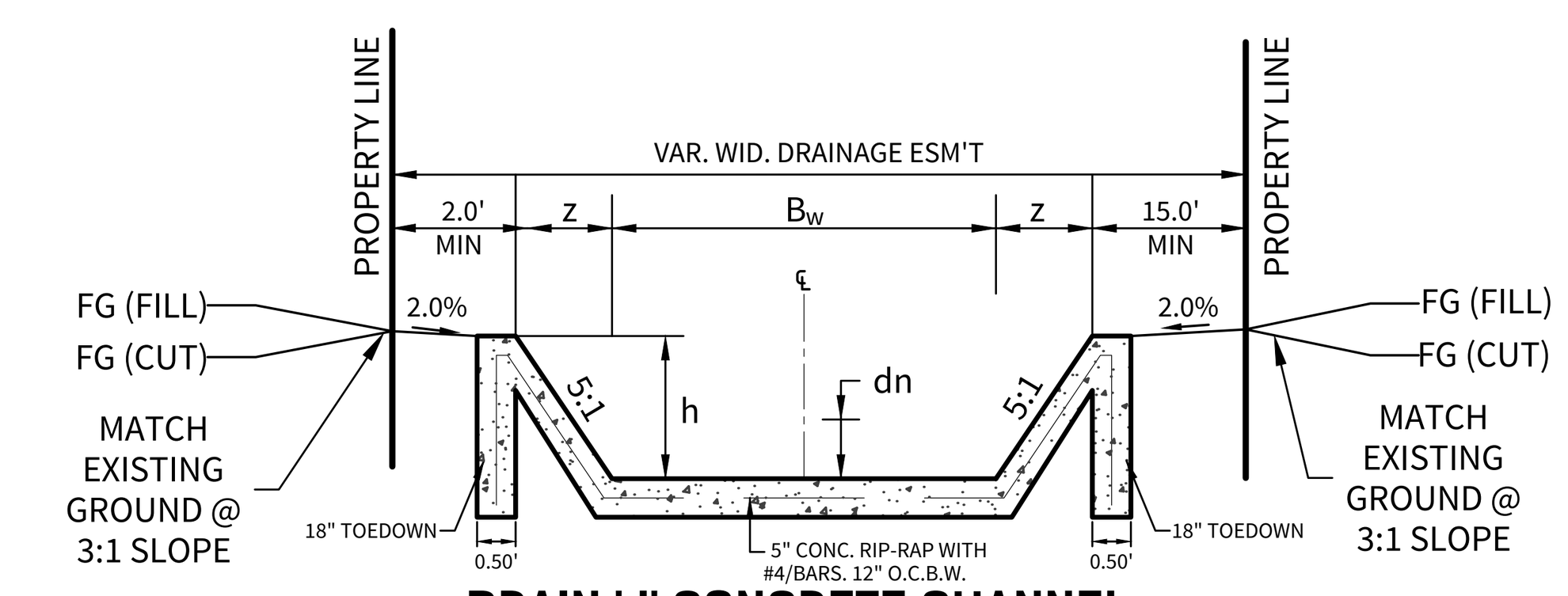
	'A-A'
Q_{25} (cfs)	18.66
b_w (ft)	5.00'
z (ft)	7.50'
n	0.035
h (ft)	1.50'
S (%)	0.50%
d_n (ft)	0.91'
V (fps)	2.16

DRAIN 'J' EARTHEN CHANNEL

(N.T.S.)

'A-A' STA. 1+00.00 TO STA. 1+88.19

	'A-A'
Q_{25} (cfs)	18.66
b_w (ft)	5.00'
z (ft)	7.50'
n	0.013
h (ft)	1.50'
S (%)	0.50%
d_n (ft)	0.55'
V (fps)	4.40



DRAIN 'J' CONCRETE CHANNEL

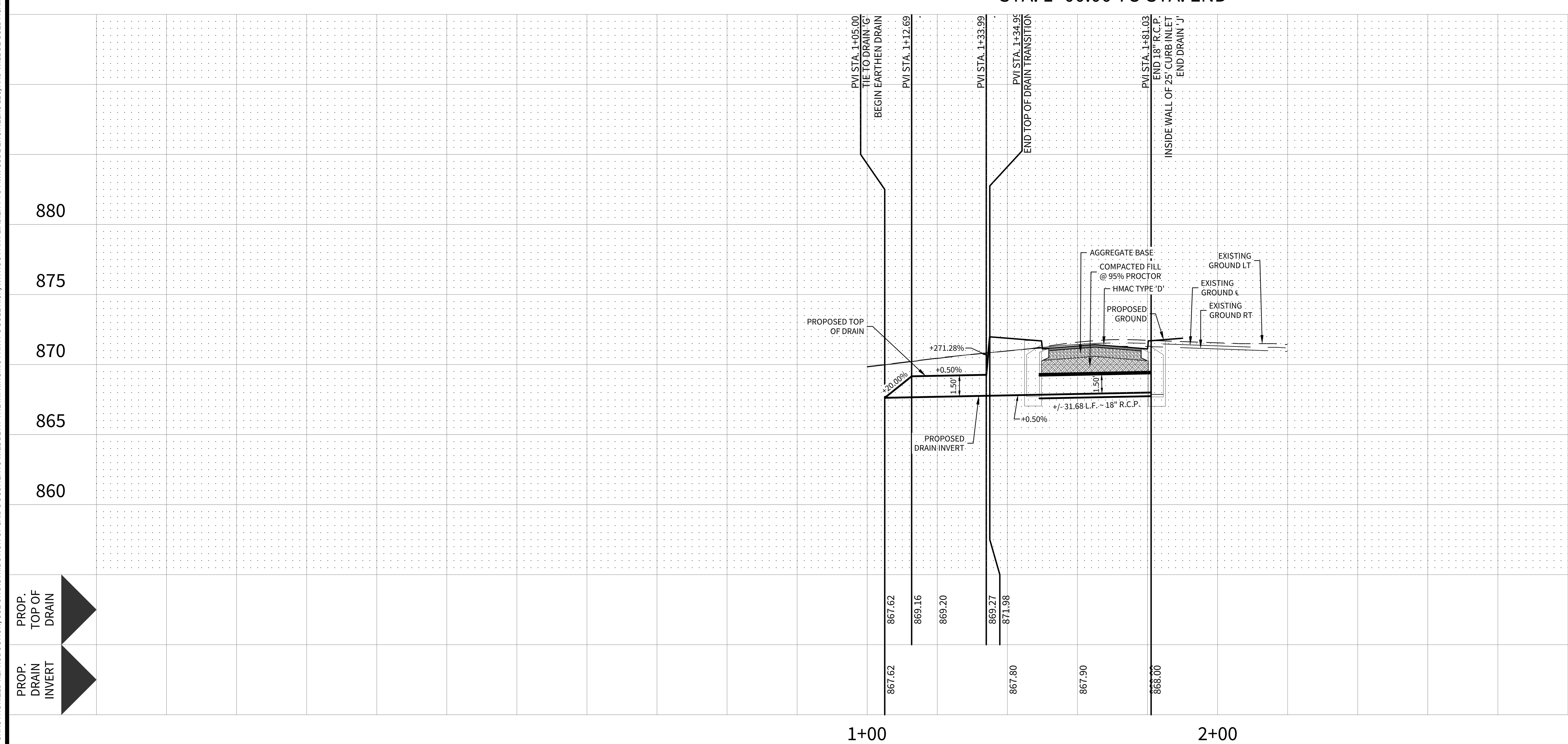
(N.T.S.)

'B-B' STA. 1+88.19 TO STA. 1+93.19

DRAIN 'J'

STA. 1+00.00 TO STA. END

HORIZONTAL SCALE: 1" = 20'
VERTICAL SCALE: 1" = 5'



INLET DRAIN 'J' 25' INLET CURB INLET ON GRADE – TxDOT METHOD

Q_{25} = 9.33 c.f.s.
S_X = GUTTER CROSS SLOPE = 0.02
S_L = STREET SLOPE = 0.010
$S_E = S_X + (\frac{A}{W})E_O$
S_E = EQUIVALENT CROSS SLOPE = 0.07

$L_R = ZQ^{0.42}S^{0.3}(\frac{1}{NSE})^{0.6}$

L_R = 23.61' INLET REQ'D
L_A = 25' CURB INLET USED
CO_T = CARRY OVER FLOW = $Q_{25}[(1-\frac{LA}{LR})^{1.8}]$

CO_T = 0.00 C.F.S.
Q_I = ACTUAL INLET INTERCEPTION = 9.33 C.F.S.

18" R.C.P. DRAIN 'J'

Q_{25} = 9.33 c.f.s.
PIPE SLOPE = 0.50%
DEPTH OF FLOW = 1.50 ft
FLOW AREA = 1.77 ft^2
% FULL = 100%
$VELOCITY_{25}$ = 5.28 ft/s
n = 0.013

CUDEENGINEERS.COM
CUDE ENGINEERS EST. 1980
4122 Pond Hill Road, Suite 101
San Antonio, Texas 78231
P:(210) 681.2951 F: (210) 523.7112

CONTESSA SUBDIVISION UNIT 1

DRAIN PLAN & PROFILE - DRAIN 'J'

DATE
06/09/2025

PROJECT NO.
04343.002

DRAWN BY
CG/JG/LJ/TCD

CHECKED BY
XV/AL

REVISIONS | DATE | # 1. 2. 3. 4. 5. 6. 7. 8. 9.

THIS DOCUMENT IS RELEASED FOR THE PURPOSE OF INTERIM REVIEW ONLY UNDER THE AUTHORITY OF JAVIER CASTELLO, P.E.#122170
06/09/2025
IT IS NOT TO BE USED FOR CONSTRUCTION, BIDDING, OR PERMITTING PURPOSES.

CUDE ENGINEERS
TBPE No. 455
TBPLS No. 10048500

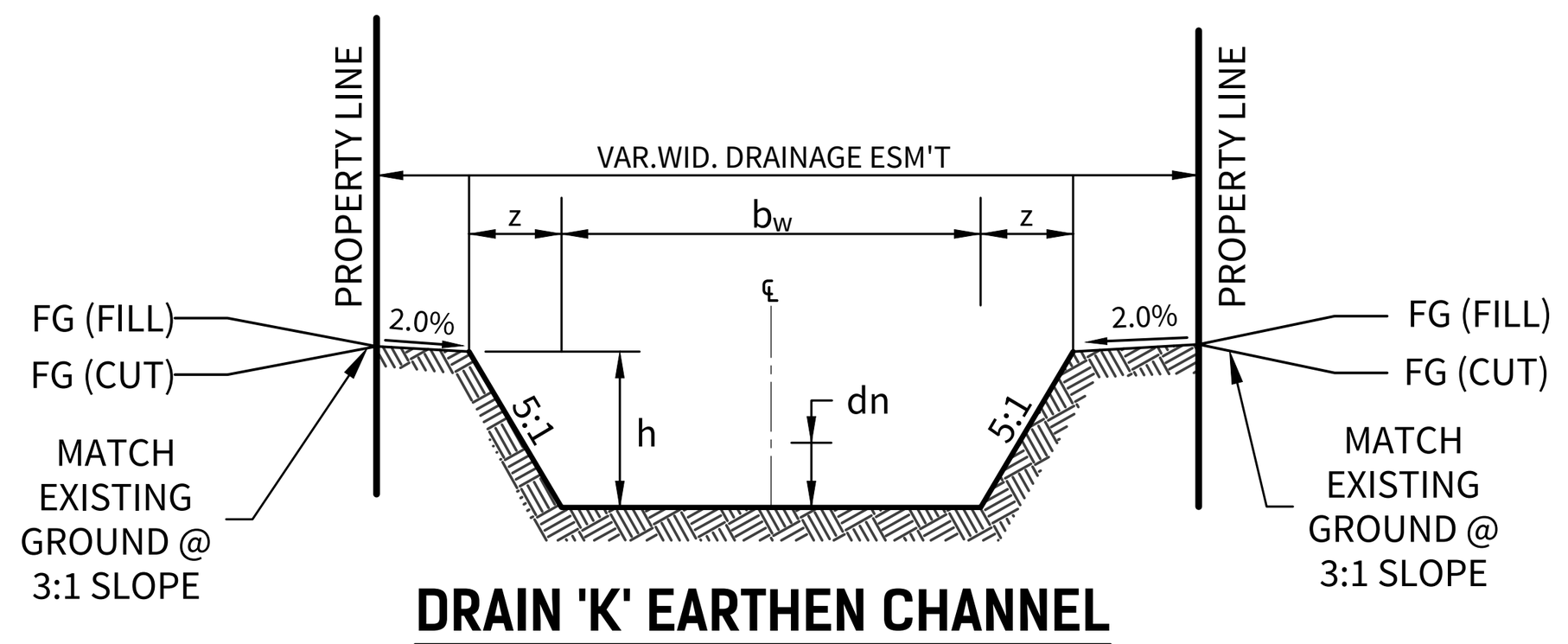
C40

CUDEENGINEERS.COM

P:\04343\002\2-DWG\4-Plans\C40 DRAIN PLAN & PROFILE - DRAIN 'J'.dwg 2025/06/09 3:52pm jochoa

© 2025 M.W. CUDE ENGINEERS LLC - THIS DOCUMENT, ANY PORTION THEREOF, AND ANY ASSOCIATED COPYRIGHTS SHALL REMAIN THE PROPERTY OF M.W. CUDE ENGINEERS LLC. THIS DOCUMENT MAY NOT BE REPRODUCED, USED, OR DISTRIBUTED IN ANY FORM OR BY ANY MEANS TO ANYONE FOR ANY OTHER ENDEAVOR WITHOUT THE PRIOR WRITTEN CONSENT OF, AND ADAPTATION BY, M.W. CUDE ENGINEERS LLC. THIS DOCUMENT IS NOT INTENDED OR REPRESENTED TO BE SUITABLE FOR USE OTHER THAN AS ORIGINALLY INTENDED BY M.W. CUDE ENGINEERS LLC AND ANY UNAUTHORIZED REPRODUCTION, USE OR DISTRIBUTION OF SAID DOCUMENTS WILL BE AT THE INFRINGING PARTY'S SOLE RISK, WITHOUT ANY LIABILITY TO M.W. CUDE ENGINEERS LLC, AND WILL BE USED AGAINST ANY AND ALL PARTIES TO THE FULLEST EXTENT PERMITTED BY LAW.

REPRODUCTION OF THE ORIGINAL SIGNED AND SEALED PLAN AND/OR ELECTRONIC MEDIA MAY HAVE BEEN INADVERTENTLY ALTERED. CONTRACTOR IS RESPONSIBLE FOR VERIFYING THE SCALE OF THE DOCUMENT AND CONTACTING CUDE ENGINEERS TO VERIFY DISCREPANCIES PRIOR TO CONSTRUCTION.

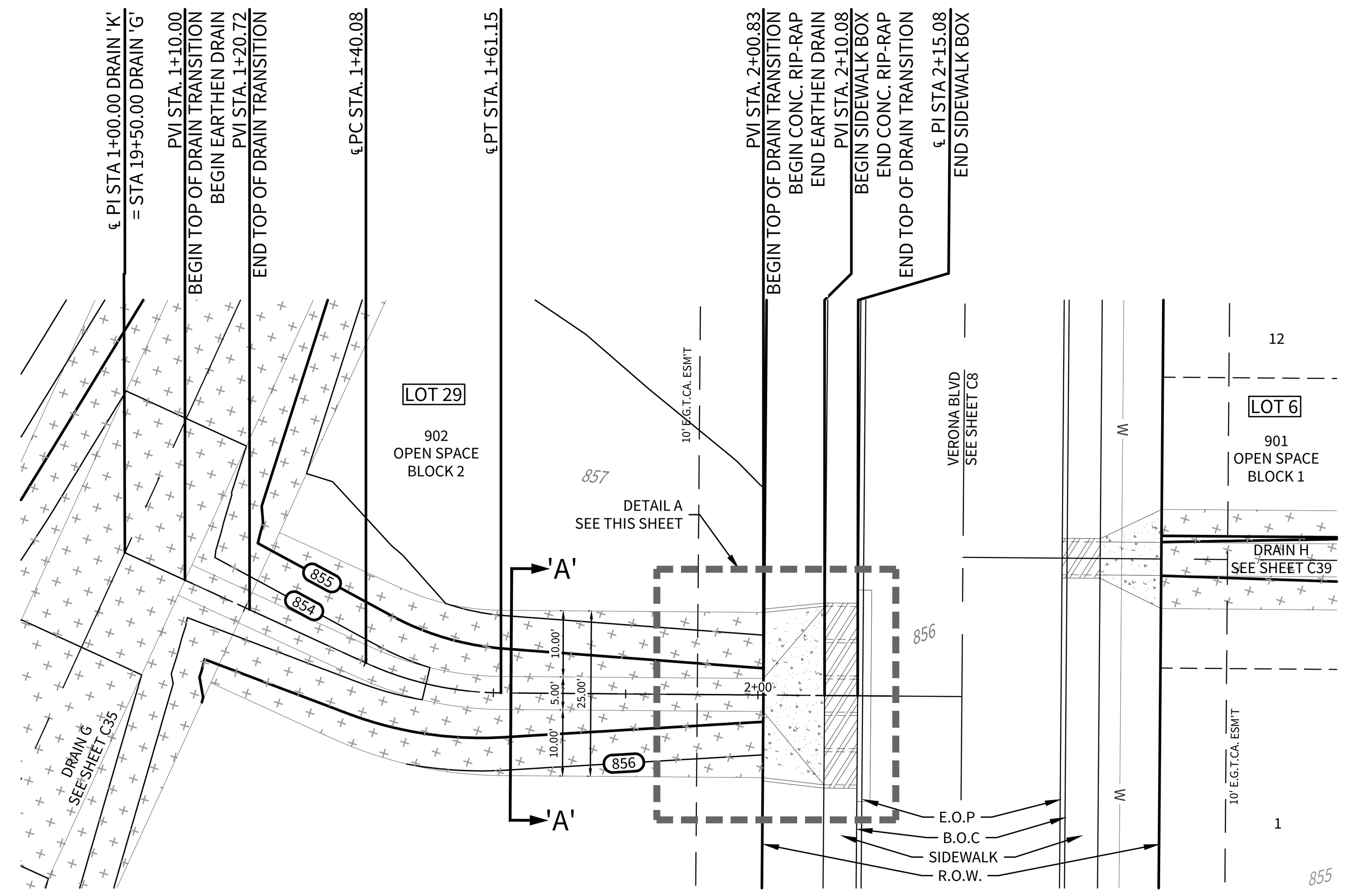


DRAIN 'K' EARTHEN CHANNEL

(N.T.S.)

'A-A' STA. 1+26.94 TO STA. 1+74.46

	'A-A'
Q_{25} (cfs)	8.91
b_w (ft)	5.00'
z (ft)	10.00'
n	0.035
h (ft)	2.00'
S (%)	1.35%
d_n (ft)	0.48'
V (fps)	2.50



SCALE: 1"=20'

LEGEND

- PROPOSED LOT LINE
- PROPOSED RIGHT OF WAY
- E.G.T.CA. EASEMENT
- EXISTING 1' CONTOUR
- EXISTING 5' CONTOUR
- PROPOSED 1' CONTOUR
- PROPOSED 5' CONTOUR
- CONCRETE RIP RAP
- EARTHEN DRAINAGE CHANNEL

NOTES

1. ALL CONCRETE LINING SHALL DEVELOP A MINIMUM COMPRESSIVE STRENGTH OF 3,000 PSI IN 28 DAYS
2. IMPROVED EARTHEN CHANNELS AND DETENTION PONDS WILL BE VEGETATE BY SEEDING OR SODDING. EIGHT-FIVE PERCENT (85%) OF THE CHANNEL SURFACE AREA MUST HAVE ESTABLISHED VEGETATION BEFORE THE DISTRICT WILL ACCEPT THE CHANNEL FOR MAINTENANCE

DRAIN 'K'

STA. 1+00.00 TO END

HORIZONTAL SCALE: 1" = 20'
VERTICAL SCALE: 1" = 5'

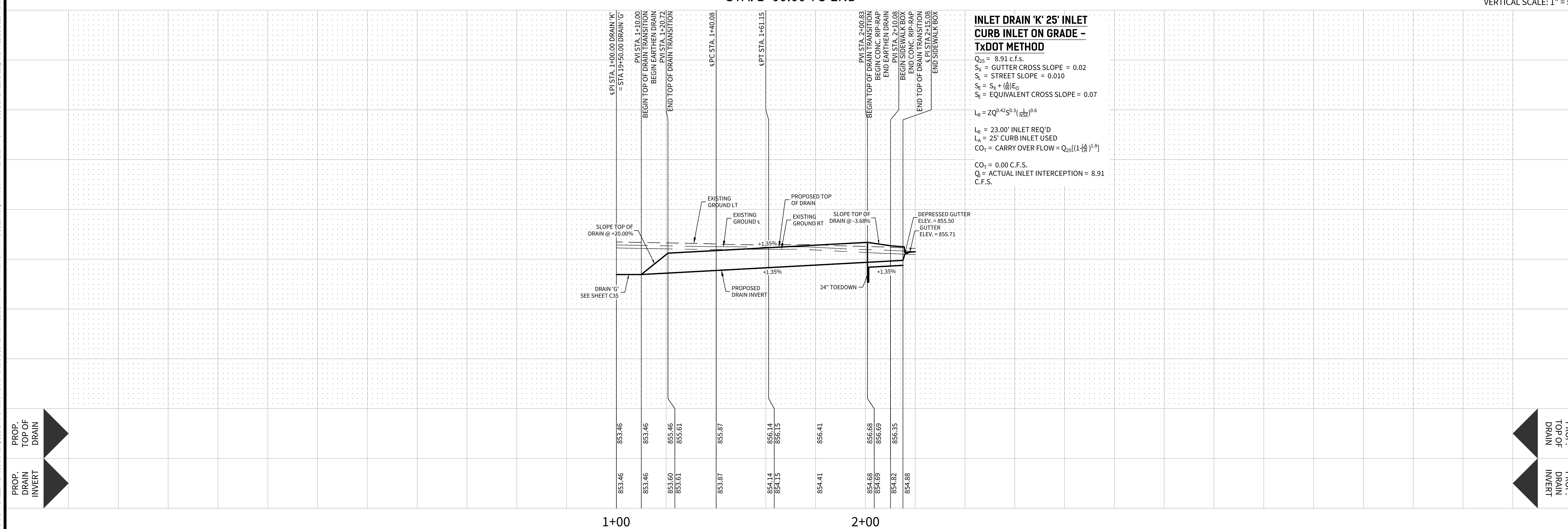
INLET DRAIN 'K' 25' INLET CURB INLET ON GRADE – TxDOT METHOD

Q_{25} = 8.91 c.f.s.
S_X = GUTTER CROSS SLOPE = 0.02
S_L = STREET SLOPE = 0.010
$S_E = S_X + (\frac{A}{W})E_O$
S_E = EQUIVALENT CROSS SLOPE = 0.07

$L_R = ZQ^{0.42}S^{0.3}(\frac{1}{NSE})^{0.6}$

L_R = 23.00' INLET REQ'D
L_A = 25' CURB INLET USED
CO_T = CARRY OVER FLOW = $Q_{25}[(1-\frac{LA}{LR})^{1.8}]$

CO_T = 0.00 C.F.S.
Q_I = ACTUAL INLET INTERCEPTION = 8.91 C.F.S.



CUDEENGINEERS.COM

EST. 1980 CUDE ENGINEERS

4122 Pond Hill Road, Suite 101
San Antonio, Texas 78231
P:(210) 681.2951 F: (210) 523.7112

CONTESSA SUBDIVISION UNIT 1

DRAIN PLAN & PROFILE - DRAIN 'K'

DATE
06/09/2025

PROJECT NO.
04343.002

DRAWN BY
CG/JG/LJ/TCD

CHECKED BY
XV/AL

REVISIONS | **DATE**
1. 2. 3. 4. 5. 6. 7. 8. 9.

THIS DOCUMENT IS RELEASED FOR THE PURPOSE OF INTERIM REVIEW ONLY UNDER THE AUTHORITY OF JAVIER CASTELLO, P.E.#122170
06/09/2025
IT IS NOT TO BE USED FOR CONSTRUCTION, BIDDING, OR PERMITTING PURPOSES.

CUDE ENGINEERS
TBPE No. 455
TBPLS No. 10048500

C41

CUDEENGINEERS.COM

P:\04343\002\2-DWG\4-Plans\C41 DRAIN PLAN & PROFILE - DRAIN 'K'.dwg 2025/06/09 4:01pm jochoa

© 2025 M.W. CUDE ENGINEERS LLC - THIS DOCUMENT, ANY PORTION THEREOF, AND ANY ASSOCIATED COPYRIGHTS SHALL REMAIN THE PROPERTY OF M.W. CUDE ENGINEERS LLC. THIS DOCUMENT MAY NOT BE REPRODUCED, USED, OR DISTRIBUTED IN ANY FORM OR BY ANY MEANS TO ANYONE FOR ANY OTHER ENDEAVOR WITHOUT THE PRIOR WRITTEN CONSENT OF, AND ADAPTATION BY, M.W. CUDE ENGINEERS LLC. THIS DOCUMENT IS NOT INTENDED OR REPRESENTED TO BE SUITABLE FOR USE OTHER THAN AS ORIGINALLY INTENDED BY M.W. CUDE ENGINEERS LLC AND ANY UNAUTHORIZED REPRODUCTION, USE OR DISTRIBUTION OF SAID DOCUMENTS WILL BE AT THE INFRINGING PARTY'S SOLE RISK, WITHOUT ANY LIABILITY TO M.W. CUDE ENGINEERS LLC, AND WILL BE USED AGAINST ANY AND ALL PARTIES TO THE FULLEST EXTENT PERMITTED BY LAW.

REPRODUCTION OF THE ORIGINAL SIGNED AND SEALED PLAN AND/OR ELECTRONIC MEDIA MAY HAVE BEEN INADVERTENTLY ALTERED. CONTRACTOR IS RESPONSIBLE FOR VERIFYING THE SCALE OF THE DOCUMENT AND CONTACTING CUDE ENGINEERS TO VERIFY DISCREPANCIES PRIOR TO CONSTRUCTION.

LEGEND

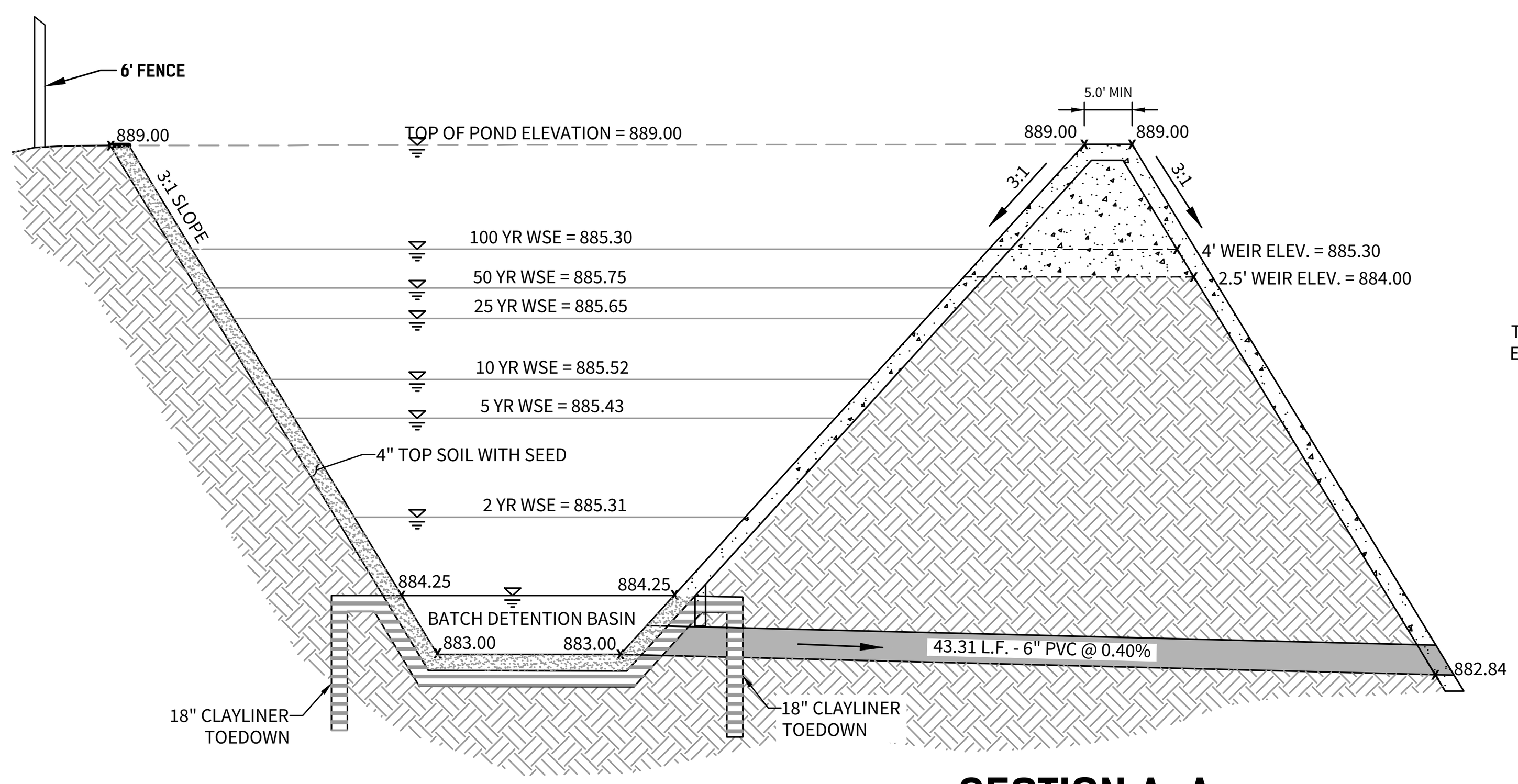
- CONC. RIP RAP
- GABION MATTRESS
- EARTHEN VEGETATION
- (892) PROPOSED CONTOUR
- —890— EXISTING CONTOUR
- 3:1 PROPOSED SLOPE
- DRAINAGE FLOW LINE
- 1% ANNUAL CHANCE FLOODPLAIN
- CLAY LINER
- CONCRETE DRIVEWAY POND ACCESS

TEXAS COMMISSION ON ENVIRONMENTAL QUALITY

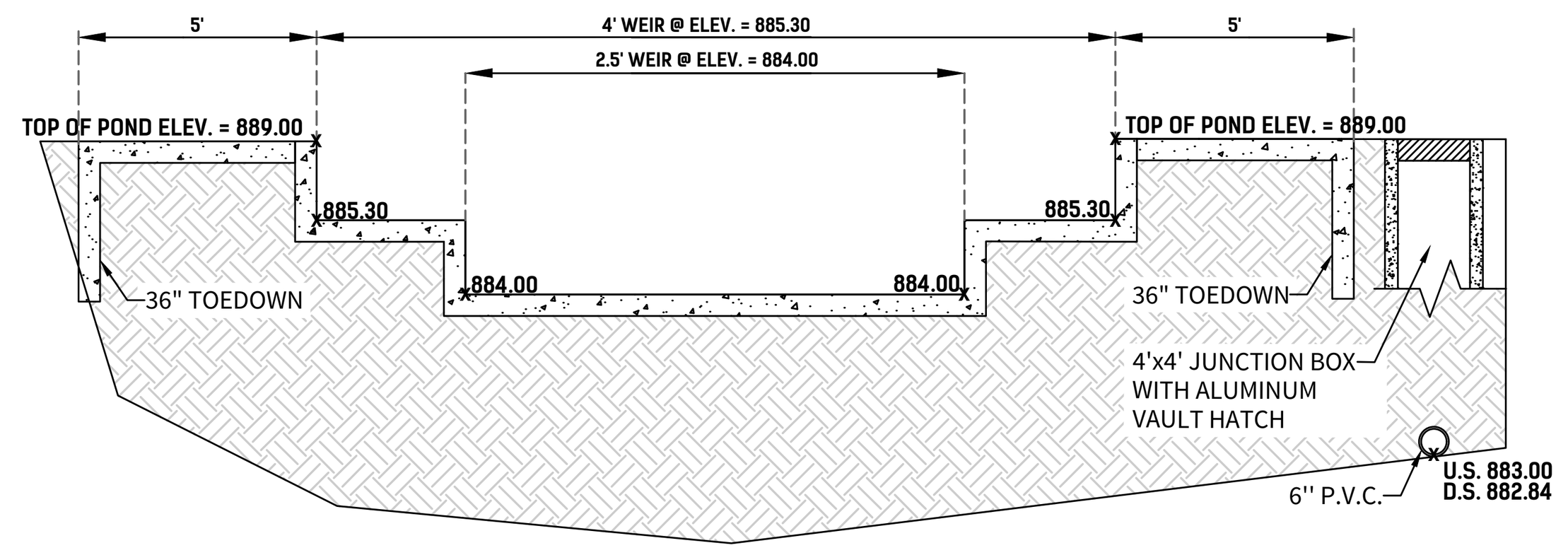
1. TSS REMOVAL REQUIRED BY APPLICABLE ORDINANCE & RG 348 FOR THIS SITE LOCATION: = 80% = 1,822 LBS
2. PROVIDED WATER QUALITY CAPTURE VOLUME = 28,809 CUBIC FEET
3. TSS REMOVAL PROVIDED BY THIS POND = 2,172 LBS
4. RAINFALL DEPTH WATER QUALITY TREATMENT PROVIDED = 1.60 INCHES
5. WATER QUALITY DRAWDOWN TIME:
   a. 6" CAPACITY AT 0.40% SLOPED OUTFALL = 0.55 CFS
   b. DRAWDOWN TIME = 28,809 CF / 0.55 CFS = 14.52 HOURS

SEQUENCE OF OPERATION

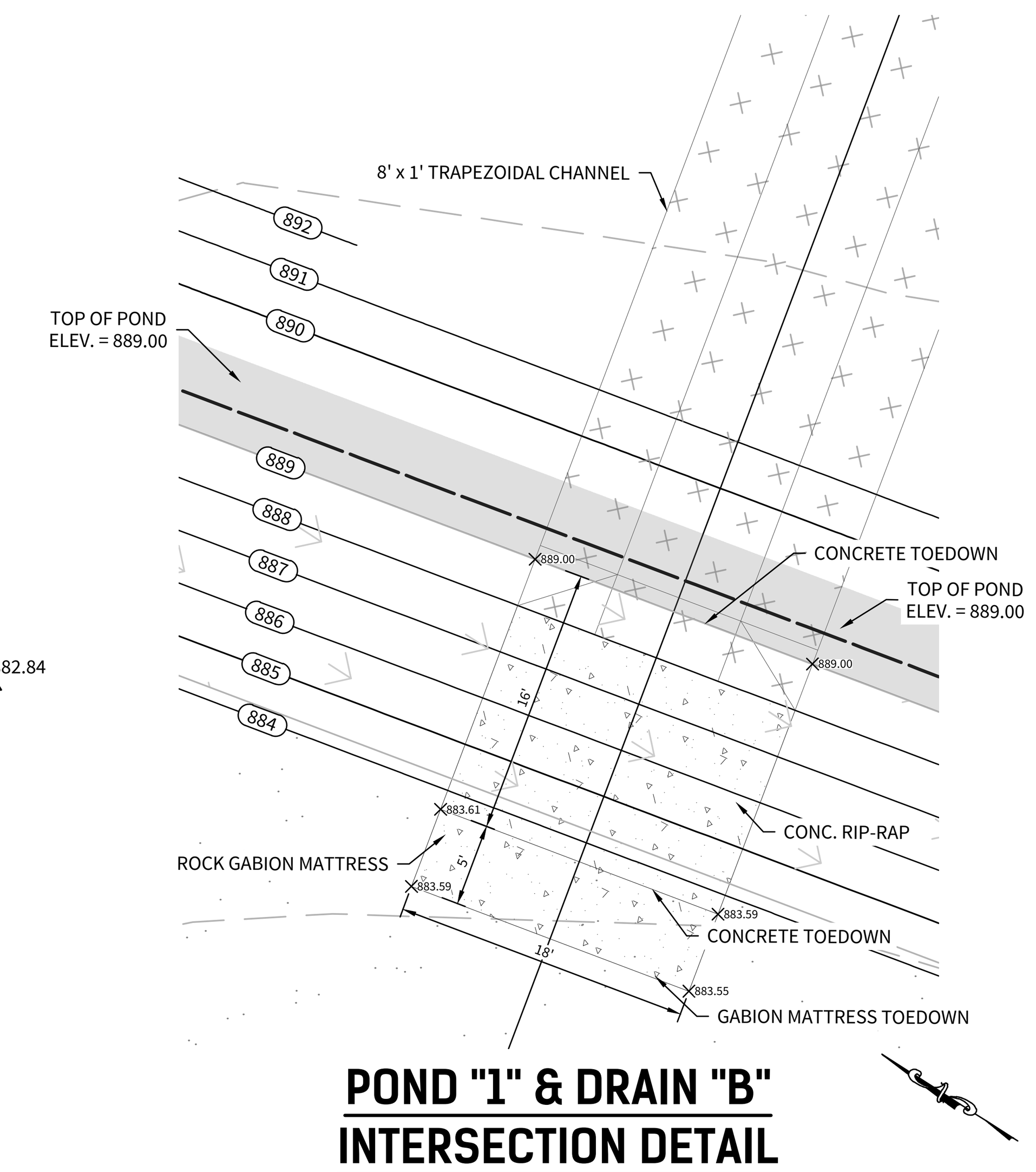
1. UPON ACTIVATION OF FLOAT SWITCH, DDC CONTROLLER TO STRT DETENTION TIMER #1.
2. DETENTION TIMER #1 TO BE MANUALLY SET TO 12 HOURS AND TO BE USER ADJUSTABLE VALUE.
3. WHEN DETENTION TIMER #1 HAS ELAPSED, A 6" BUTTERFLY VALVE IS TO OPEN AND RELEASE DETAINED WATER BASIN.
4. UPON DEACTIVATION OF FLOAT SWITCH, DDC CONTROLLER TO START DETENTION TIMER #2.
5. DETENTION TIMER #2 TO BE MANUALLY SET TO 24 HOURS AND TO BE USER ADJUSTABLE.
6. WHEN DETENTION TIMER #2 HAS ELAPSED, THE 6"BUTTERFLY VALVE IS TO CLOSE.
7. VALVE TO BE ACTIVATED PERIODICALLY TO SHOW ACTIVE REGARDLESS OF FLOAT SWITCH OPERATION.



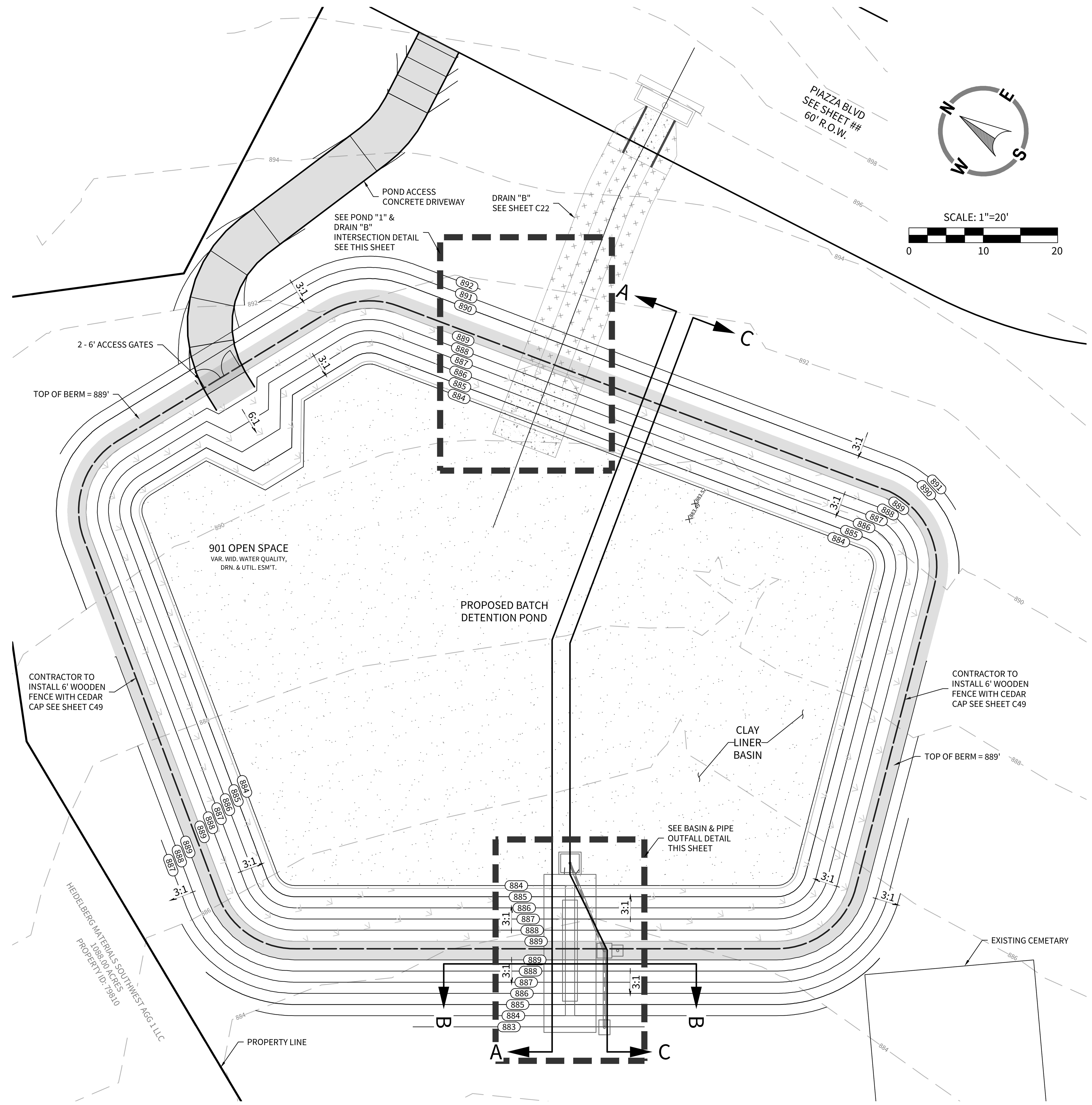
SECTION A-A
N.T.S.



SECTION B-B
N.T.S.



POND "1" & DRAIN "B" INTERSECTION DETAIL
SCALE: 1" = 10'

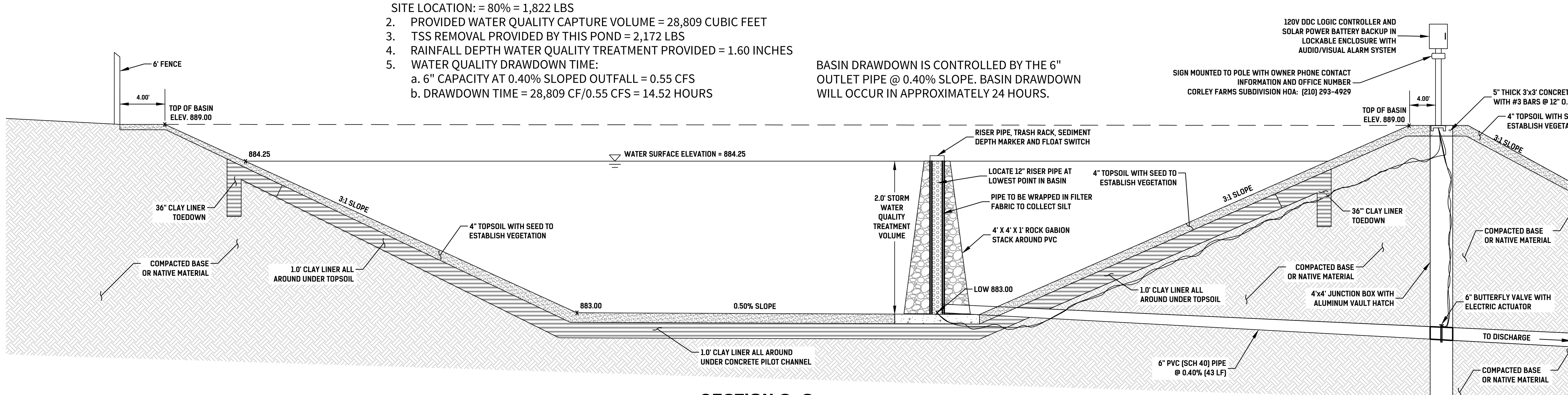


BASIN DESIGN DATA

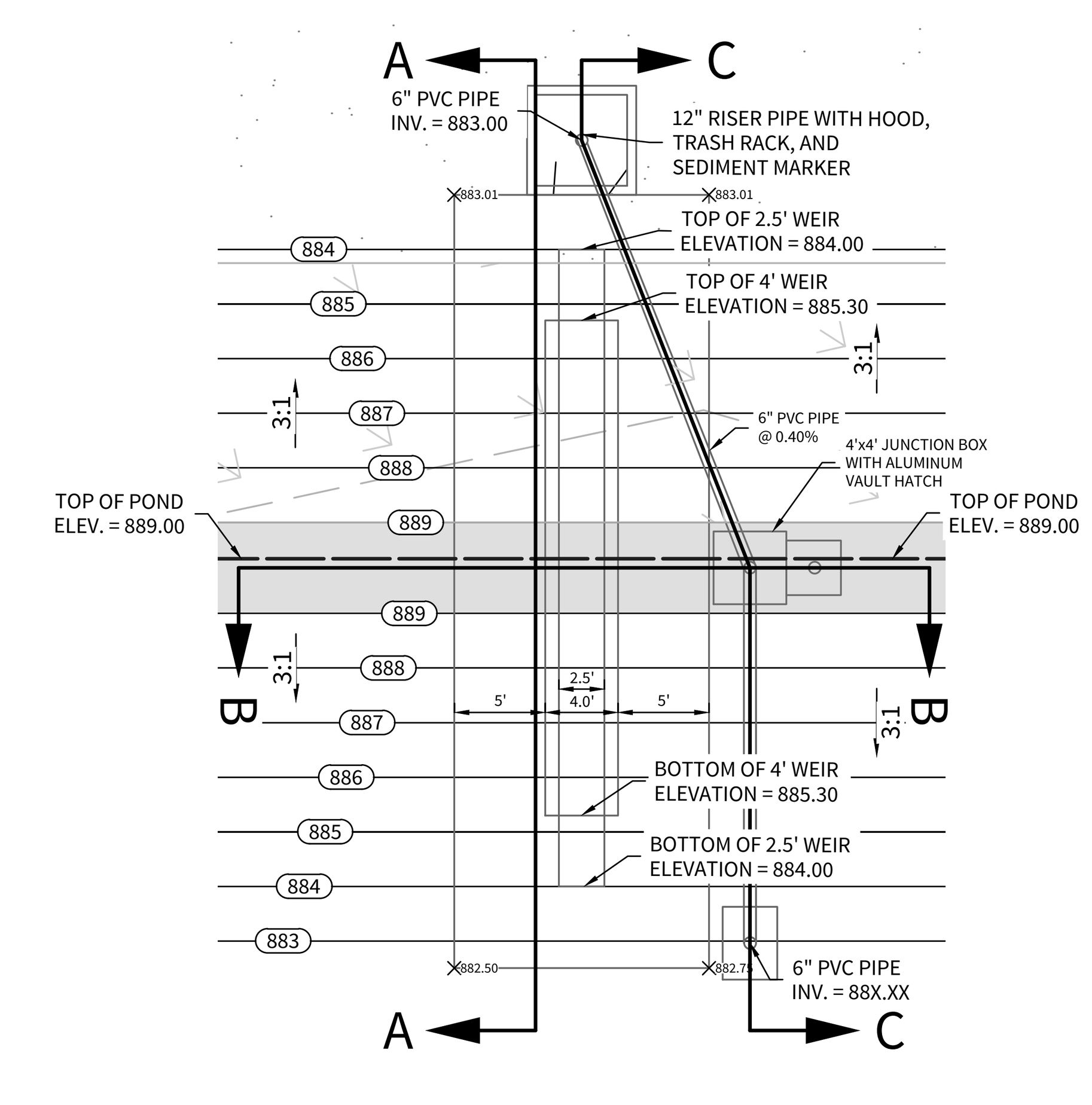
BASIN WATERSHED: 4.02 Ac. (175,213 SF)
DESIGN WATER SURFACE ELEV. = 884.75'
TOP OF CLAY LINER ELEVATION = 883.00'
WATER QUALITY STORAGE DEPTH = 1.75 FEET

1. TSS REMOVAL REQUIRED BY APPLICABLE ORDINANCE & RG 348 FOR THIS SITE LOCATION: = 80% = 1,822 LBS
2. PROVIDED WATER QUALITY CAPTURE VOLUME = 28,809 CUBIC FEET
3. TSS REMOVAL PROVIDED BY THIS POND = 2,172 LBS
4. RAINFALL DEPTH WATER QUALITY TREATMENT PROVIDED = 1.60 INCHES
5. WATER QUALITY DRAWDOWN TIME:
   a. 6" CAPACITY AT 0.40% SLOPED OUTFALL = 0.55 CFS
   b. DRAWDOWN TIME = 28,809 CF/0.55 CFS = 14.52 HOURS

BASIN DRAWDOWN IS CONTROLLED BY THE 6" OUTLET PIPE @ 0.40% SLOPE. BASIN DRAWDOWN WILL OCCUR IN APPROXIMATELY 24 HOURS.



SECTION C-C
N.T.S.



BASIN & PIPE OUTFALL DETAIL
SCALE: 1" = 10'

CUDEENGINEERS.COM

EST. 1980 CUDE ENGINEERS

4122 Pond Hill Road, Suite 101
San Antonio, Texas 78231
P:(210) 681.2951 F: (210) 523.7112

CONTESSA SUBDIVISION UNIT 1

####################

DATE	06/09/2025
PROJECT NO.	04343.002
DRAWN BY	CG/JG/LJ/TCD
CHECKED BY	XV/AL

REVISIONS

#	DATE	REVISIONS
1.		
2.		
3.		
4.		
5.		
6.		
7.		
8.		
9.		

THIS DOCUMENT IS RELEASED FOR THE PURPOSE OF INTERIM REVIEW ONLY UNDER THE AUTHORITY OF JAVIER CASTELLO, P.E.#122170 06/09/2025 IT IS NOT TO BE USED FOR CONSTRUCTION, BIDDING, OR PERMITTING PURPOSES.

CUDE ENGINEERS
TBPE No. 455
TBPLS No. 10048500

C42

CUDEENGINEERS.COM

P:\04343\002\2-DWG\4-Plans\C42 DETENTION POND '1' PLAN.dwg 2025/06/09 5:15pm jgarcia

© 2025 M.W. CUDE ENGINEERS LLC - THIS DOCUMENT, ANY PORTION THEREOF, AND ANY ASSOCIATED COPYRIGHTS SHALL REMAIN THE PROPERTY OF M.W. CUDE ENGINEERS LLC. THIS DOCUMENT MAY NOT BE REPRODUCED, USED, OR DISTRIBUTED IN ANY FORM OR BY ANY MEANS TO ANYONE FOR ANY OTHER ENDEAVOR WITHOUT THE PRIOR WRITTEN CONSENT OF, AND ADAPTATION BY, M.W. CUDE ENGINEERS LLC. THIS DOCUMENT IS NOT INTENDED OR REPRESENTED TO BE SUITABLE FOR USE OTHER THAN AS ORIGINALLY INTENDED BY M.W. CUDE ENGINEERS LLC AND ANY UNAUTHORIZED REPRODUCTION, USE OR DISTRIBUTION OF SAID DOCUMENTS WILL BE AT THE INFRINGING PARTY'S SOLE RISK, WITHOUT ANY LIABILITY TO M.W. CUDE ENGINEERS LLC, AND WILL BE USED AGAINST ANY AND ALL PARTIES TO THE FULLEST EXTENT PERMITTED BY LAW.

REPRODUCTION OF THE ORIGINAL SIGNED AND SEALED PLAN AND/OR ELECTRONIC MEDIA MAY HAVE BEEN INADVERTENTLY ALTERED. CONTRACTOR IS RESPONSIBLE FOR VERIFYING THE SCALE OF THE DOCUMENT AND CONTACTING CUDE ENGINEERS TO VERIFY DISCREPANCIES PRIOR TO CONSTRUCTION.

LEGEND

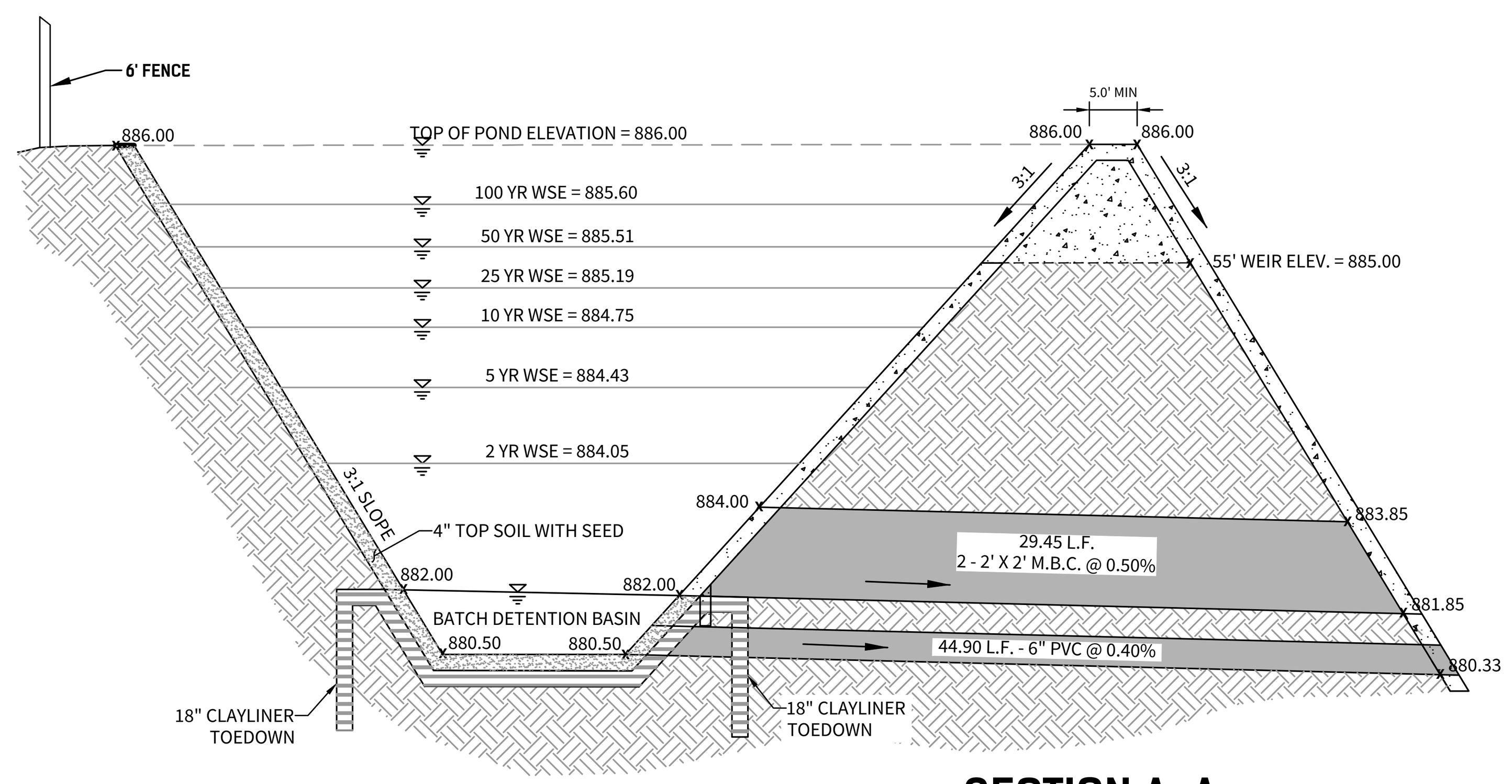
- CONC. RIP RAP
- GABION MATTRESS
- EARTHEN VEGETATION
- (892) PROPOSED CONTOUR
- 890 EXISTING CONTOUR
- 3:1 PROPOSED SLOPE
- DRAINAGE FLOW LINE
- 1% ANNUAL CHANCE FLOODPLAIN
- CLAY LINER
- CONCRETE DRIVEWAY POND ACCESS
- GRAVEL DRIVEWAY POND ACCESS

TEXAS COMMISSION ON ENVIRONMENTAL QUALITY

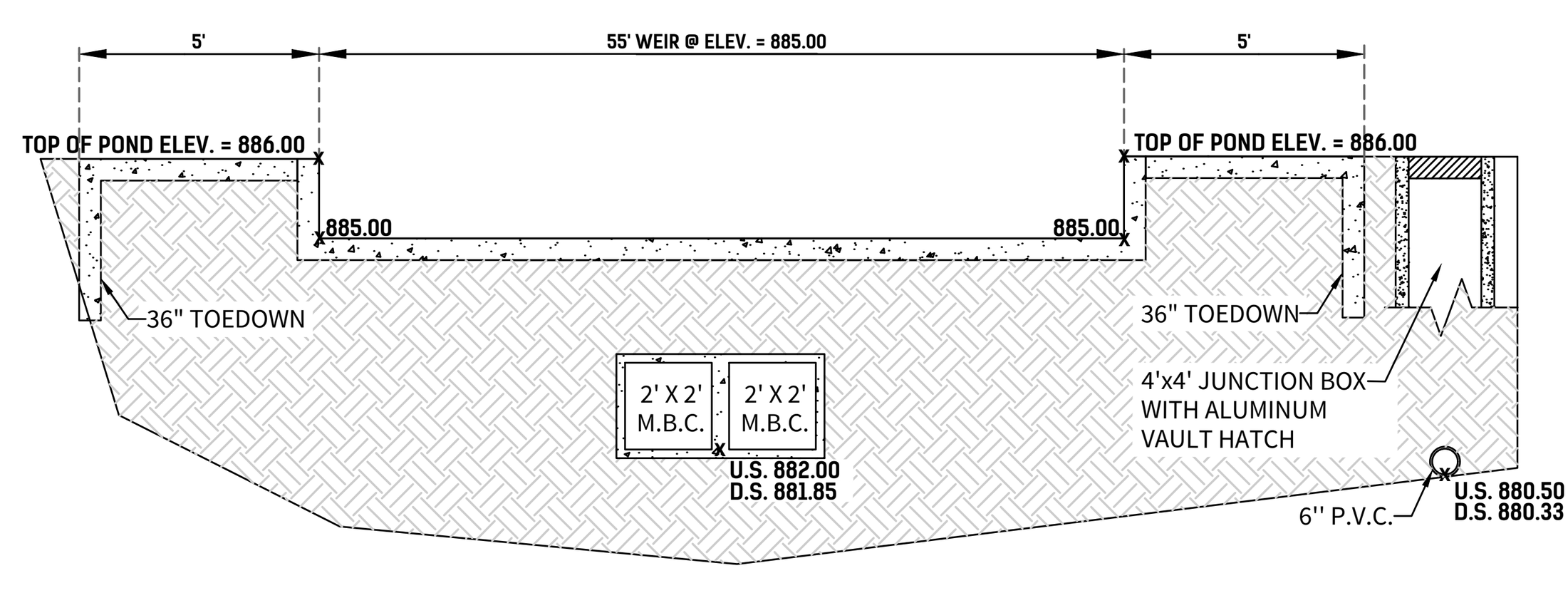
1. TSS REMOVAL REQUIRED BY APPLICABLE ORDINANCE & RG 348 FOR THIS SITE LOCATION: = 80% = 1,472 LBS
2. PROVIDED WATER QUALITY CAPTURE VOLUME = 16,589 CUBIC FEET
3. TSS REMOVAL PROVIDED BY THIS POND = 1,743 LBS
4. RAINFALL DEPTH WATER QUALITY TREATMENT PROVIDED = 1.60 INCHES
5. WATER QUALITY DRAWDOWN TIME:
   a. 6" CAPACITY AT 0.40% SLOPED OUTFALL = 0.55 CFS
   b. DRAWDOWN TIME = 16,589 CF / 0.55 CFS = 8.36 HOURS

SEQUENCE OF OPERATION

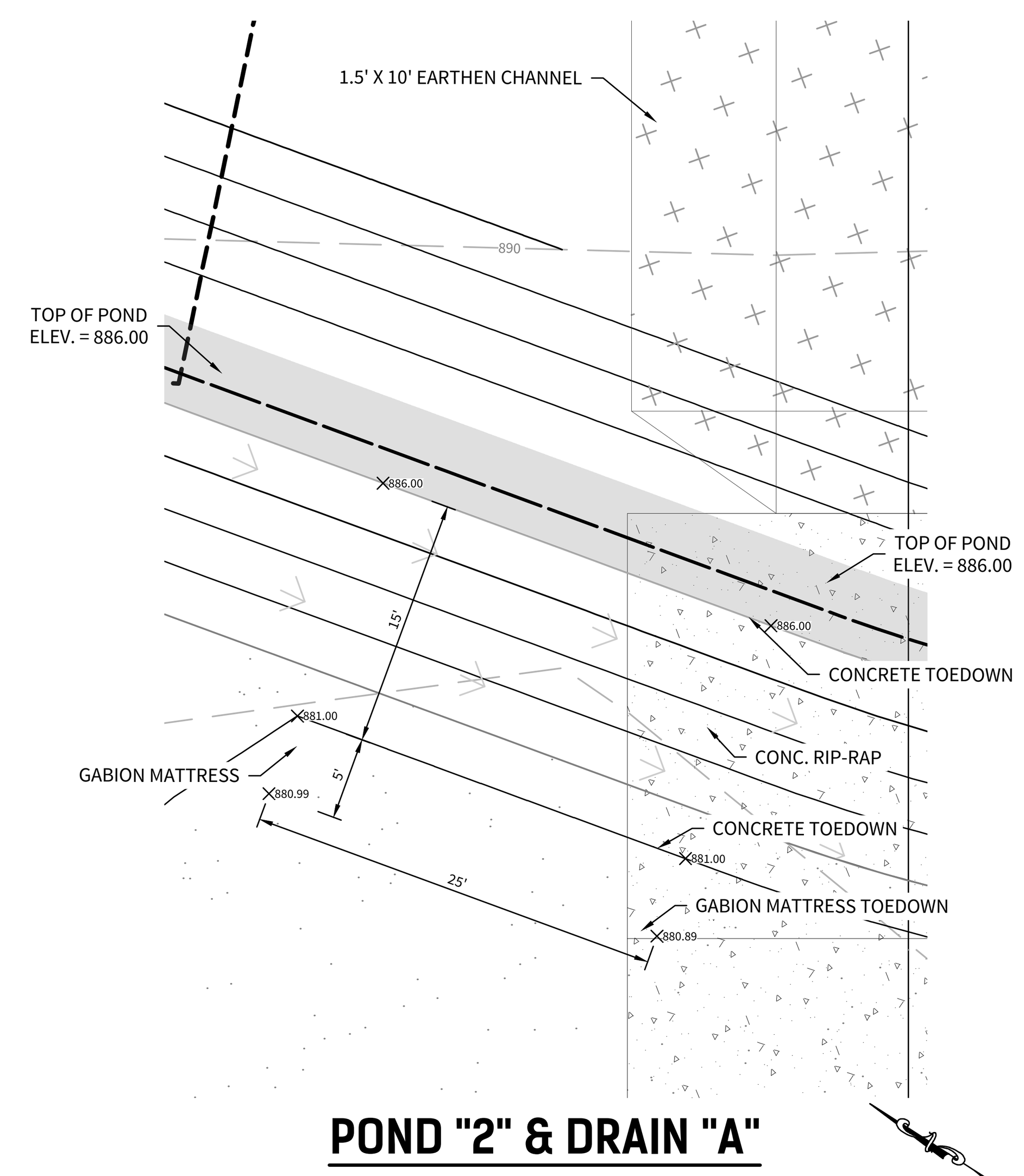
1. UPON ACTIVATION OF FLOAT SWITCH, DDC CONTROLLER TO STRT DETENTION TIMER #1.
2. DETENTION TIMER #1 TO BE MANUALLY SET TO 12 HOURS AND TO BE USER ADJUSTABLE VALUE.
3. WHEN DETENTION TIMER #1 HAS ELAPSED, A 6" BUTTERFLY VALVE IS TO OPEN AND RELEASE DETAINED WATER BASIN.
4. UPON DEACTIVATION OF FLOAT SWITCH, DDC CONTROLLER TO START DETENTION TIMER #2.
5. DETENTION TIMER #2 TO BE MANUALLY SET TO 24 HOURS AND TO BE USER ADJUSTABLE.
6. WHEN DETENTION TIMER #2 HAS ELAPSED, THE 6"BUTTERFLY VALVE IS TO CLOSE.
7. VALVE TO BE ACTIVATED PERIODICALLY TO SHOW ACTIVE REGARDLESS OF FLOAT SWITCH OPERATION.



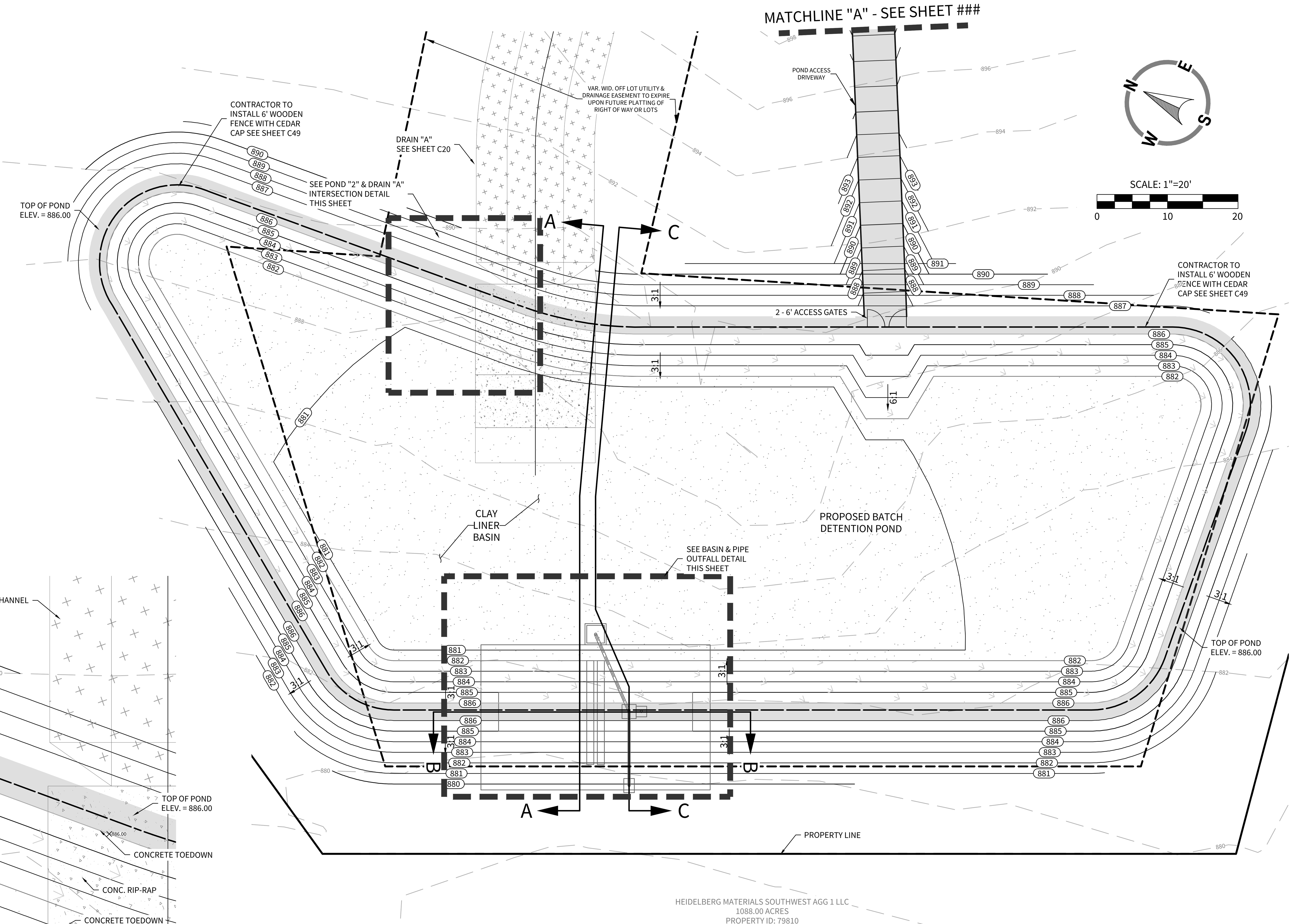
SECTION A-A
N.T.S.



SECTION B-B
N.T.S.



POND "2" & DRAIN "A" INTERSECTION DETAIL
SCALE: 1" = 10'

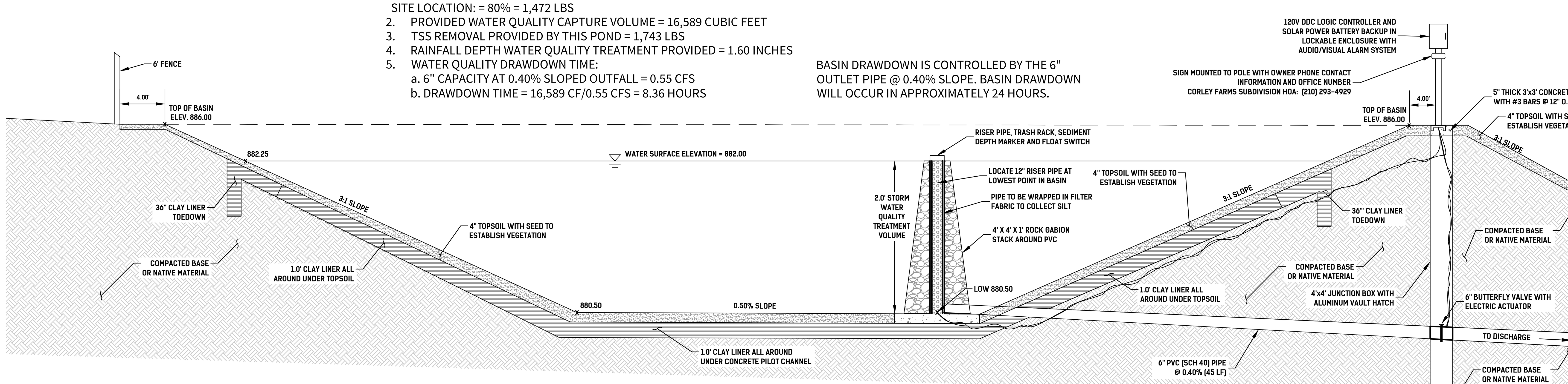


BASIN DESIGN DATA

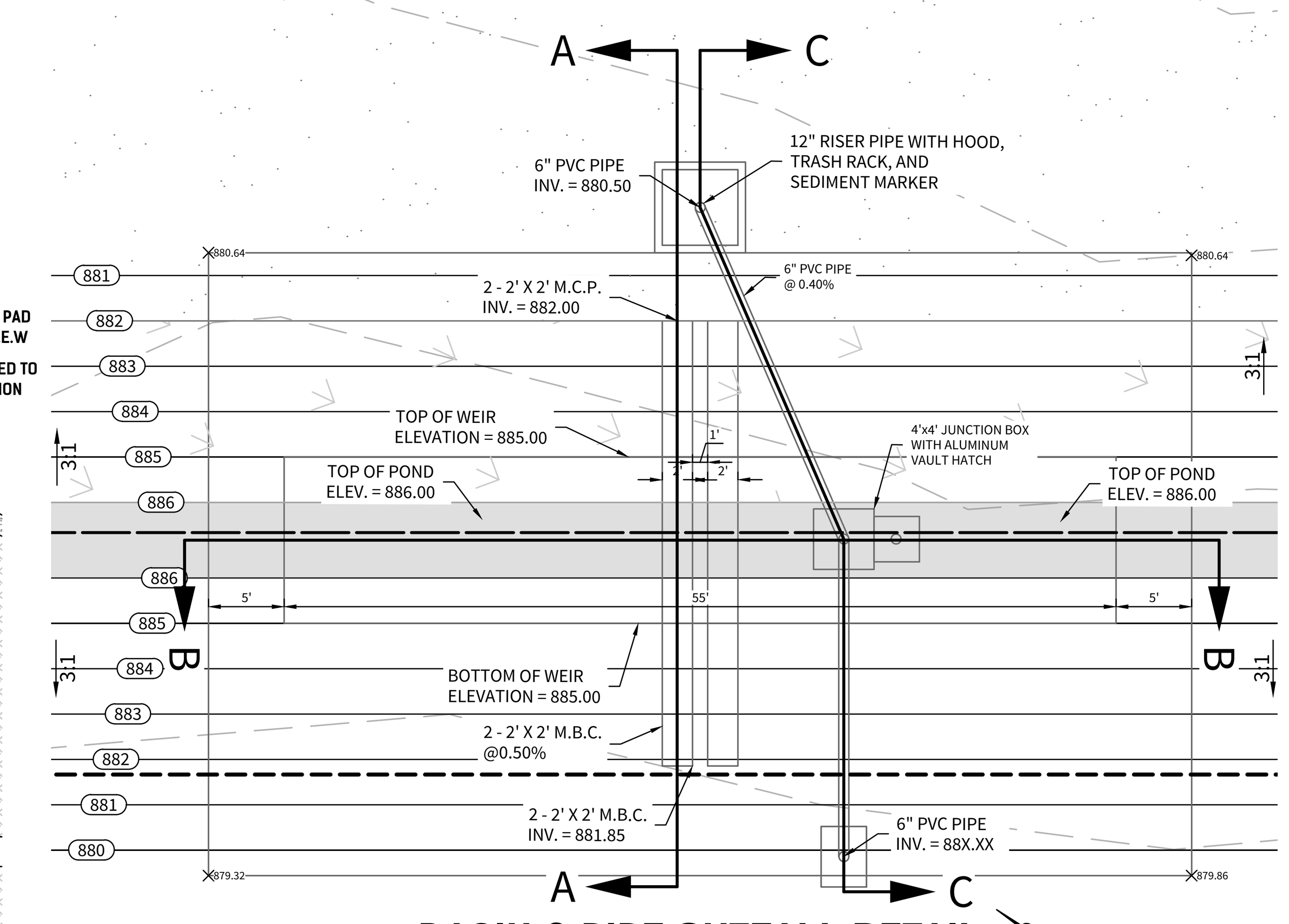
BASIN WATERSHED: 10.60 Ac. (462,026 SF)
DESIGN WATER SURFACE ELEV. = 882.25'
TOP OF CLAY LINER ELEVATION = 880.50'
WATER QUALITY STORAGE DEPTH = 1.75 FEET

1. TSS REMOVAL REQUIRED BY APPLICABLE ORDINANCE & RG 348 FOR THIS SITE LOCATION: = 80% = 1,472 LBS
2. PROVIDED WATER QUALITY CAPTURE VOLUME = 16,589 CUBIC FEET
3. TSS REMOVAL PROVIDED BY THIS POND = 1,743 LBS
4. RAINFALL DEPTH WATER QUALITY TREATMENT PROVIDED = 1.60 INCHES
5. WATER QUALITY DRAWDOWN TIME:
   a. 6" CAPACITY AT 0.40% SLOPED OUTFALL = 0.55 CFS
   b. DRAWDOWN TIME = 16,589 CF/0.55 CFS = 8.36 HOURS

BASIN DRAWDOWN IS CONTROLLED BY THE 6" OUTLET PIPE @ 0.40% SLOPE. BASIN DRAWDOWN WILL OCCUR IN APPROXIMATELY 24 HOURS.



SECTION C-C
N.T.S.



BASIN & PIPE OUTFALL DETAIL
SCALE: 1" = 10'

CUDEENGINEERS.COM

CUDE EST. 1980 ENGINEERS

4122 Pond Hill Road, Suite 101
San Antonio, Texas 78231
P:(210) 681.2951 F: (210) 523.7112

CONTESSA SUBDIVISION UNIT 1

####################

DATE
06/09/2025

PROJECT NO.
04343.002

DRAWN BY
CG/JG/LJ/TCD

CHECKED BY
XV/AL

#	DATE	REVISIONS
1.		
2.		
3.		
4.		
5.		
6.		
7.		
8.		
9.		

THIS DOCUMENT IS RELEASED FOR THE PURPOSE OF INTERIM REVIEW ONLY UNDER THE AUTHORITY OF JAVIER CASTELLO, P.E.#122170 06/09/2025 IT IS NOT TO BE USED FOR CONSTRUCTION, BIDDING, OR PERMITTING PURPOSES.

CUDE ENGINEERS
TBPE No. 455
TBPLS No. 10048500

C43

CUDEENGINEERS.COM

© 2025 M.W. CUDE ENGINEERS LLC - THIS DOCUMENT, ANY PORTION THEREOF, AND ANY ASSOCIATED COPYRIGHTS SHALL REMAIN THE PROPERTY OF M.W. CUDE ENGINEERS LLC. THIS DOCUMENT MAY NOT BE REPRODUCED, USED, OR DISTRIBUTED IN ANY FORM OR BY ANY MEANS TO ANYONE FOR ANY OTHER ENDEAVOR WITHOUT THE PRIOR WRITTEN CONSENT OF, AND ADAPTATION BY, M.W. CUDE ENGINEERS LLC. THIS DOCUMENT IS NOT INTENDED OR REPRESENTED TO BE SUITABLE FOR USE OTHER THAN AS ORIGINALLY INTENDED BY M.W. CUDE ENGINEERS LLC AND ANY UNAUTHORIZED REPRODUCTION, USE OR DISTRIBUTION OF SAID DOCUMENTS WILL BE AT THE INFRINGING PARTY'S SOLE RISK, WITHOUT ANY LIABILITY TO M.W. CUDE ENGINEERS LLC, AND WILL BE USED AGAINST ANY AND ALL PARTIES TO THE FULLEST EXTENT PERMITTED BY LAW.

P:\04343\002\2-DWG\4-Plans\C44 DETENTION POND '2' PLAN.dwg 2025/06/09 5:14pm jgarcia

REPRODUCTION OF THE ORIGINAL SIGNED AND SEALED PLAN AND/OR ELECTRONIC MEDIA MAY HAVE BEEN INADVERTENTLY ALTERED. CONTRACTOR IS RESPONSIBLE FOR VERIFYING THE SCALE OF THE DOCUMENT AND CONTACTING CUDE ENGINEERS TO VERIFY DISCREPANCIES PRIOR TO CONSTRUCTION.

LEGEND

- CONC. RIP RAP
- GABION MATTRESS
- EARTHEN VEGETATION
- (892) PROPOSED CONTOUR
- 890 EXISTING CONTOUR
- 3:1 PROPOSED SLOPE
- DRAINAGE FLOW LINE
- 1% ANNUAL CHANCE FLOODPLAIN
- CLAY LINER
- CONCRETE DRIVEWAY POND ACCESS
- GRAVEL DRIVEWAY POND ACCESS



CUDEENGINEERS.COM

EST. 1980 CUDE ENGINEERS

4122 Pond Hill Road, Suite 101
San Antonio, Texas 78231
P:(210) 681.2951 F: (210) 523.7112

CONTESSA SUBDIVISION UNIT 1

####################

DATE
06/09/2025

PROJECT NO.
04343.002

DRAWN BY
CG/JG/LJ/TCD

CHECKED BY
XV/AL

#	DATE	REVISIONS
1.		
2.		
3.		
4.		
5.		
6.		
7.		
8.		
9.		

THIS DOCUMENT IS RELEASED FOR THE PURPOSE OF INTERIM REVIEW ONLY UNDER THE AUTHORITY OF JAVIER CASTELLO, P.E.#122170
06/09/2025
IT IS NOT TO BE USED FOR CONSTRUCTION, BIDDING, OR PERMITTING PURPOSES.

CUDE ENGINEERS
TBPE No. 455
TBPLS No. 10048500

C44

CUDEENGINEERS.COM

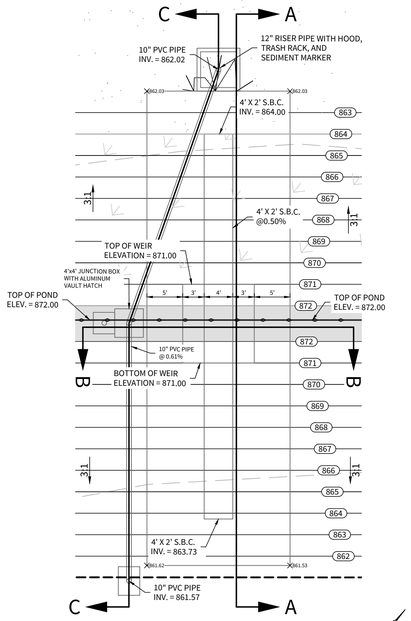
P:\04343\002\2-DWG\4-Plans\C44 DETENTION POND '2' PLAN.dwg 2025/06/09 5:14pm jgarcia

© 2025 M.W. CUDE ENGINEERS LLC - THIS DOCUMENT, ANY PORTION THEREOF, AND ANY ASSOCIATED COPYRIGHTS SHALL REMAIN THE PROPERTY OF M.W. CUDE ENGINEERS LLC. THIS DOCUMENT MAY NOT BE REPRODUCED, USED, OR DISTRIBUTED IN ANY FORM OR BY ANY MEANS TO ANYONE FOR ANY OTHER ENDEAVOR WITHOUT THE PRIOR WRITTEN CONSENT OF, AND ADAPTATION BY, M.W. CUDE ENGINEERS LLC. THIS DOCUMENT IS NOT INTENDED OR REPRESENTED TO BE SUITABLE FOR USE OTHER THAN AS ORIGINALLY INTENDED BY M.W. CUDE ENGINEERS LLC AND ANY UNAUTHORIZED REPRODUCTION, USE OR DISTRIBUTION OF SAID DOCUMENTS WILL BE AT THE INFRINGING PARTY'S SOLE RISK, WITHOUT ANY LIABILITY TO M.W. CUDE ENGINEERS LLC, AND WILL BE USED AGAINST ANY AND ALL PARTIES TO THE FULLEST EXTENT PERMITTED BY LAW.

REPRODUCTION OF THE ORIGINAL SIGNED AND SEALED PLAN AND/OR ELECTRONIC MEDIA MAY HAVE BEEN INADVERTENTLY ALTERED. CONTRACTOR IS RESPONSIBLE FOR VERIFYING THE SCALE OF THE DOCUMENT AND CONTACTING CUDE ENGINEERS TO VERIFY DISCREPANCIES PRIOR TO CONSTRUCTION.


LEGEND

- CONC. RIP RAP
- GABION MATTRESS
- EARTHEN VEGETATION
- PROPOSED CONTOUR (892)
- EXISTING CONTOUR (890)
- PROPOSED SLOPE (3:1)
- DRAINAGE FLOW LINE
- 1% ANNUAL CHANCE FLOODPLAIN
- CLAY LINER
- CONCRETE DRIVEWAY POND ACCESS
- GRAVEL DRIVEWAY POND ACCESS



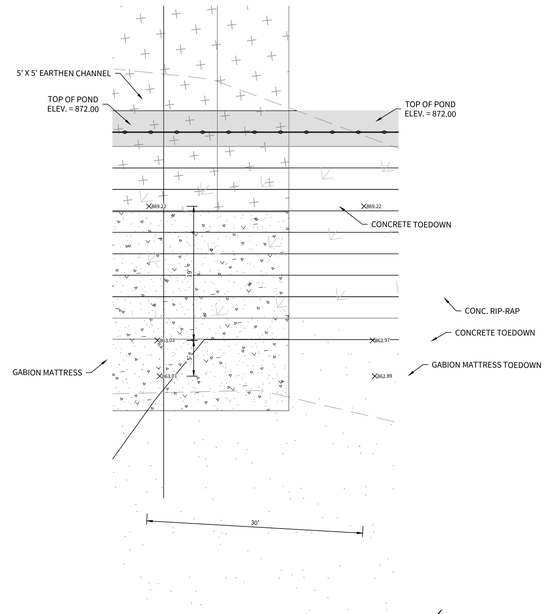
BASIN & PIPE OUTFALL DETAIL

SCALE: 1" = 10'



POND "3" & DRAIN "C" INTERSECTION DETAIL

SCALE: 1" = 10'



POND "3" & DRAIN "E" INTERSECTION DETAIL

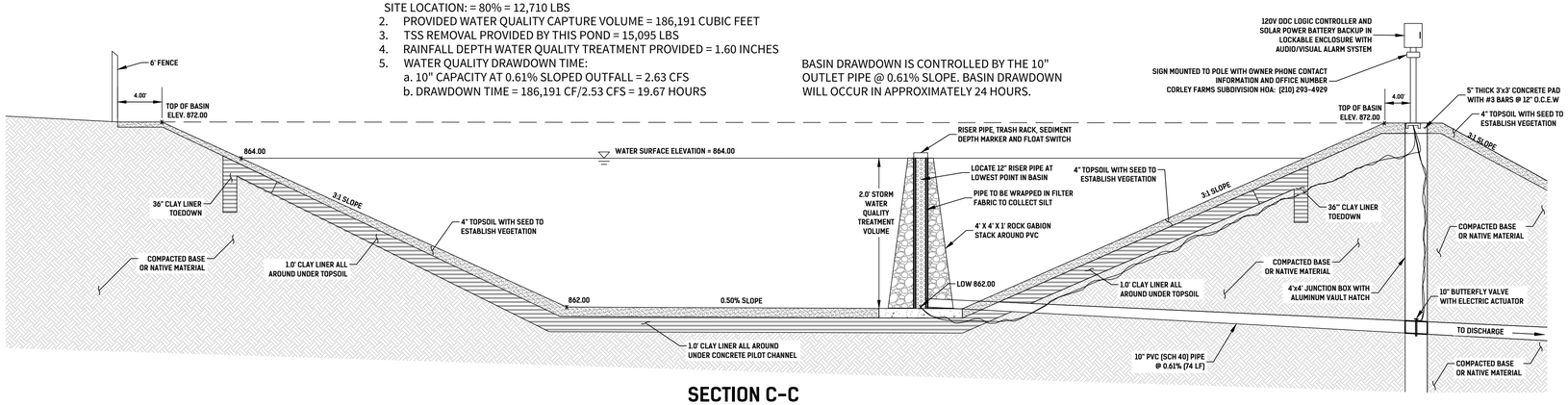
SCALE: 1" = 10'

BASIN DESIGN DATA

BASIN WATERSHED: 40.53 Ac. (1,765,395 SF)
DESIGN WATER SURFACE ELEV. = 867.50'
TOP OF CLAY LINER ELEVATION = 862.00'
WATER QUALITY STORAGE DEPTH = 5.50 FEET

1. TSS REMOVAL REQUIRED BY APPLICABLE ORDINANCE & RG 348 FOR THIS SITE LOCATION: = 80% = 12,710 LBS
2. PROVIDED WATER QUALITY CAPTURE VOLUME = 186,191 CUBIC FEET
3. TSS REMOVAL PROVIDED BY THIS POND = 15,095 LBS
4. RAINFALL DEPTH WATER QUALITY TREATMENT PROVIDED = 1.60 INCHES
5. WATER QUALITY DRAWDOWN TIME:
   a. 10" CAPACITY AT 0.61% SLOPED OUTFALL = 2.63 CFS
   b. DRAWDOWN TIME = 186,191 CF/2.53 CFS = 19.67 HOURS

BASIN DRAWDOWN IS CONTROLLED BY THE 10" OUTLET PIPE @ 0.61% SLOPE. BASIN DRAWDOWN WILL OCCUR IN APPROXIMATELY 24 HOURS.



SECTION C-C

N.T.S.

CUDEENGINEERS.COM

CUDE ENGINEERS

4122 Pond Hill Road, Suite 101
San Antonio, Texas 78231
P:(210) 681.2951 F: (210) 523.7112

CONTESSA SUBDIVISION UNIT 1

###################

DATE
06/09/2025

PROJECT NO.
04343.002

DRAWN BY
CG/JG/LJ/TCD

CHECKED BY
XV/AL

REVISIONS

DATE	1.	2.	3.	4.	5.	6.	7.	8.	9.
A									

THIS DOCUMENT IS RELEASED FOR THE PURPOSE OF INTERIM REVIEW ONLY UNDER THE AUTHORITY OF JAVIER CASTELLO, P.E.#122170
06/09/2025
IT IS NOT TO BE USED FOR CONSTRUCTION, BIDDING, OR PERMITTING PURPOSES.

CUDE ENGINEERS
TBPE No. 455
TBPLS No. 10048500

###

CUDEENGINEERS.COM

© 2025 M.W. CUDE ENGINEERS LLC - THIS DOCUMENT, ANY PORTION THEREOF, AND ANY ASSOCIATED COPYRIGHTS SHALL REMAIN THE PROPERTY OF M.W. CUDE ENGINEERS LLC. THIS DOCUMENT MAY NOT BE REPRODUCED, USED, OR DISTRIBUTED IN ANY FORM OR BY ANY MEANS TO ANYONE FOR ANY OTHER ENDEAVOR WITHOUT THE PRIOR WRITTEN CONSENT OF, AND ADAPTATION BY, M.W. CUDE ENGINEERS LLC. THIS DOCUMENT IS NOT INTENDED OR REPRESENTED TO BE SUITABLE FOR USE OTHER THAN AS ORIGINALLY INTENDED BY M.W. CUDE ENGINEERS LLC. ANY UNAUTHORIZED REPRODUCTION, USE, OR DISTRIBUTION OF OUR DOCUMENTS SHALL BE AT THE INFRINGING PARTY'S SOLE RISK, WITHOUT ANY LIABILITY TO M.W. CUDE ENGINEERS LLC, AND WILL BE USED AGAINST AND ALL COSTS TO THE FULLEST EXTENT PERMITTED BY LAW.

REPRODUCTION OF THE ORIGINAL SIGNED AND SEALED PLAN AND/OR ELECTRONIC MEDIA MAY HAVE BEEN INADVERTENTLY ALTERED. CONTRACTOR IS RESPONSIBLE FOR VERIFYING THE SCALE OF THE DOCUMENT AND CONTACTING CUDE ENGINEERS TO VERIFY DISCREPANCIES PRIOR TO CONSTRUCTION.

P:\04343\002\2-DWG\4-Files\CAD\SETEXHIBITS\POND 3 PLAN.dwg 2025/09/09 4:42pm jashida

LEGEND

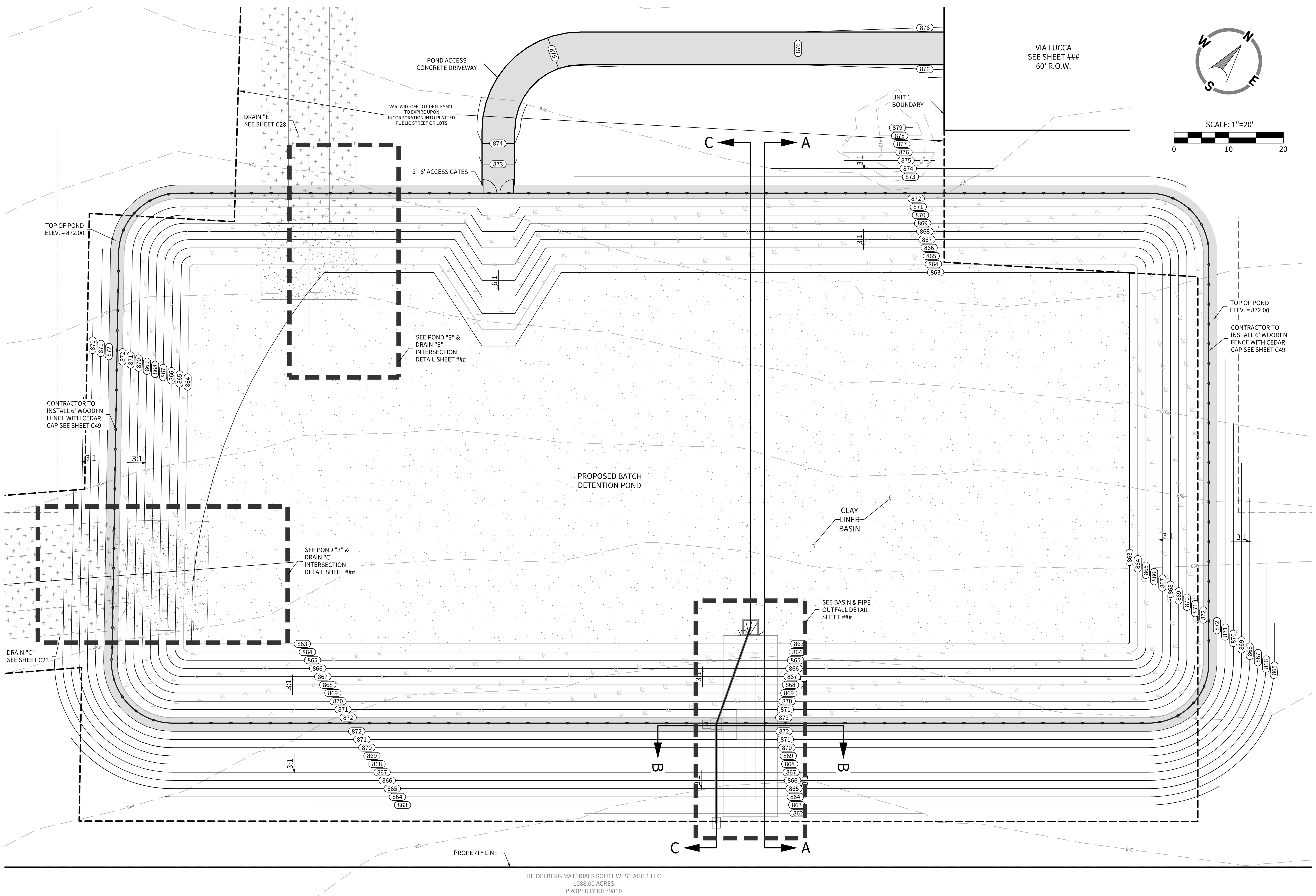
- CONC. RIP RAP
- GABION MATTRESS
- EARTHEN VEGETATION
- (892) PROPOSED CONTOUR
- 890 EXISTING CONTOUR
- 3:1 PROPOSED SLOPE
- DRAINAGE FLOW LINE
- 1% ANNUAL CHANCE FLOODPLAIN
- CLAY LINER
- CONCRETE DRIVEWAY POND ACCESS
- GRAVEL DRIVEWAY POND ACCESS

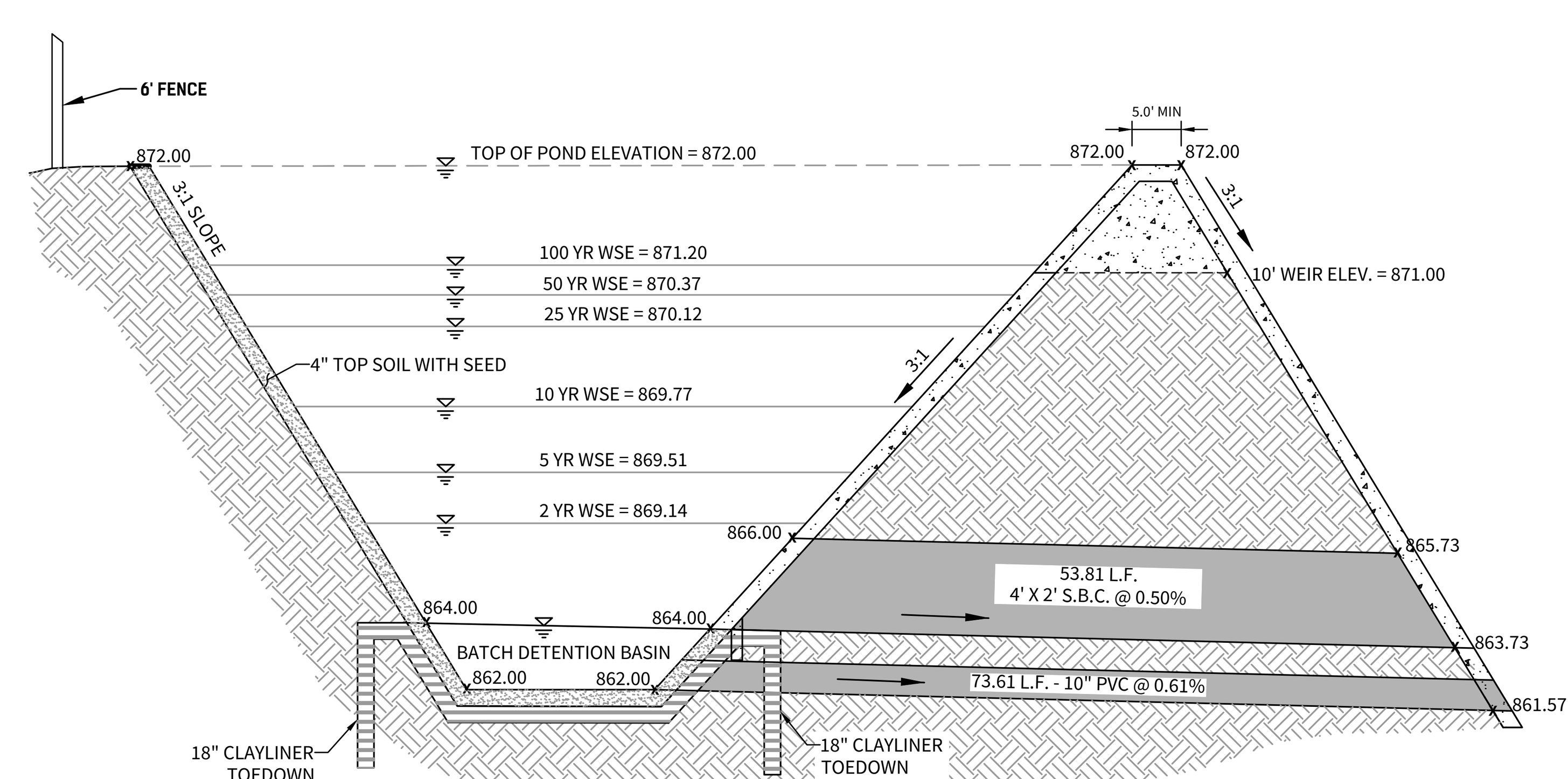
TEXAS COMMISSION ON ENVIRONMENTAL QUALITY

1. TSS REMOVAL REQUIRED BY APPLICABLE ORDINANCE & RG 348 FOR THIS SITE LOCATION: = 80% = 12,710 LBS
2. PROVIDED WATER QUALITY CAPTURE VOLUME = 186,191 CUBIC FEET
3. TSS REMOVAL PROVIDED BY THIS POND = 15,095 LBS
4. RAINFALL DEPTH WATER QUALITY TREATMENT PROVIDED = 1.60 INCHES
5. WATER QUALITY DRAWDOWN TIME:
   a. 10" CAPACITY AT 0.61% SLOPED OUTFALL = 2.63 CFS
   b. DRAWDOWN TIME = 186,191 CF / 2.63 CFS = 19.67 HOURS

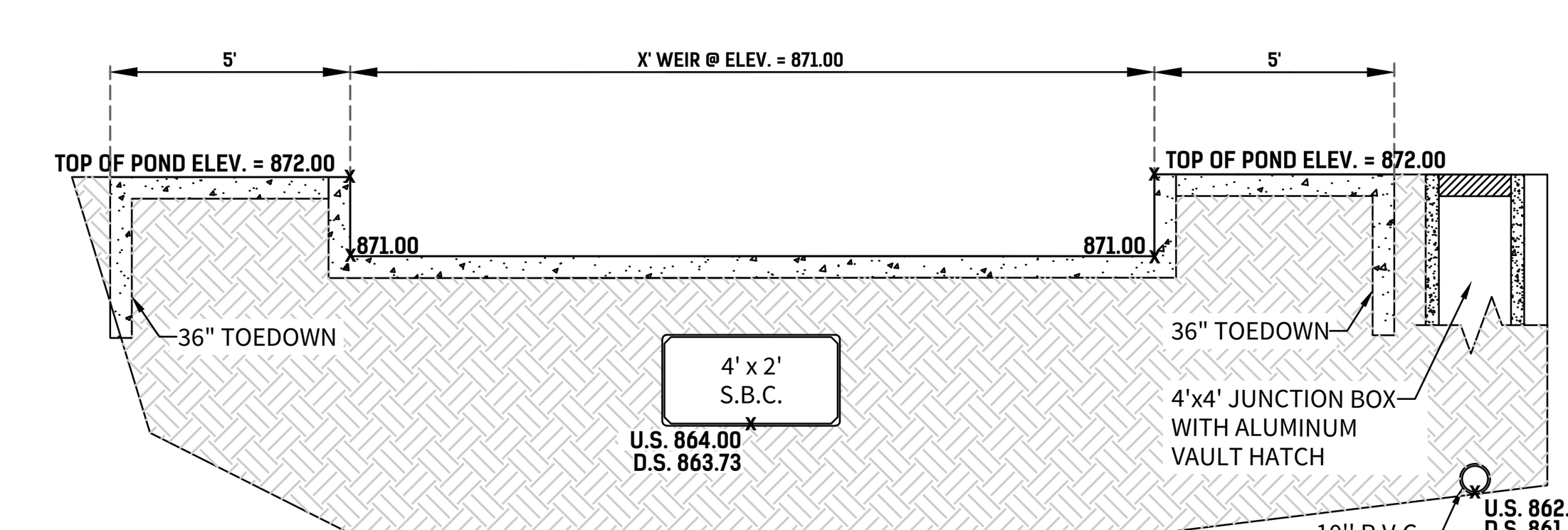
SEQUENCE OF OPERATION

1. UPON ACTIVATION OF FLOAT SWITCH, DDC CONTROLLER TO STRT DETENTION TIMER #1.
2. DETENTION TIMER #1 TO BE MANUALLY SET TO 12 HOURS AND TO BE USER ADJUSTABLE VALUE.
3. WHEN DETENTION TIMER #1 HAS ELAPSED, A 10" BUTTERFLY VALVE IS TO OPEN AND RELEASE DETAINED WATER BASIN.
4. UPON DEACTIVATION OF FLOAT SWITCH, DDC CONTROLLER TO START DETENTION TIMER #2.
5. DETENTION TIMER #2 TO BE MANUALLY SET TO 24 HOURS AND TO BE USER ADJUSTABLE.
6. WHEN DETENTION TIMER #2 HAS ELAPSED, THE 10"BUTTERFLY VALVE IS TO CLOSE.
7. VALVE TO BE ACTIVATED PERIODICALLY TO SHOW ACTIVE REGARDLESS OF FLOAT SWITCH OPERATION.





SECTION A-A
N.T.S.



SECTION B-B
N.T.S.

CUDEENGINEERS.COM

CUDE ENGINEERS EST. 1980
4122 Pond Hill Road, Suite 101
San Antonio, Texas 78231
P:(210) 681.2951 F: (210) 523.7112

CONTESSA SUBDIVISION UNIT 1

####################

DATE 06/09/2025
PROJECT NO. 04343.002
DRAWN BY CG/JG/LJ/TCD
CHECKED BY XV/AL

REVISIONS
DATE
1. 2. 3. 4. 5. 6. 7. 8. 9.

THIS DOCUMENT IS RELEASED FOR THE PURPOSE OF INTERIM REVIEW ONLY UNDER THE AUTHORITY OF JAVIER CASTELLO, P.E.#122170 06/09/2025 IT IS NOT TO BE USED FOR CONSTRUCTION, BIDDING, OR PERMITTING PURPOSES.

CUDE ENGINEERS
TBPE No. 455
TBPLS No. 10048500

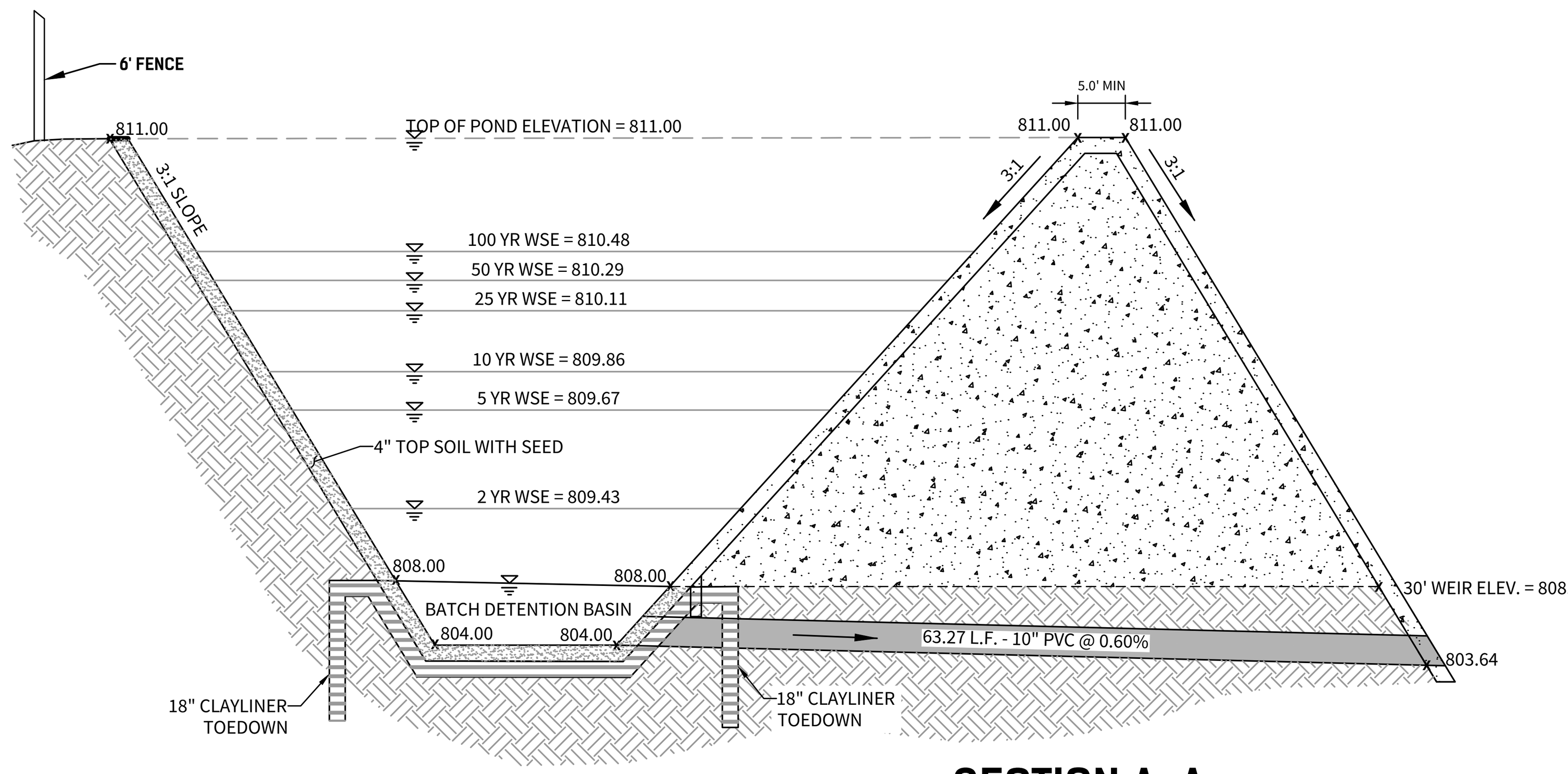
###

CUDEENGINEERS.COM

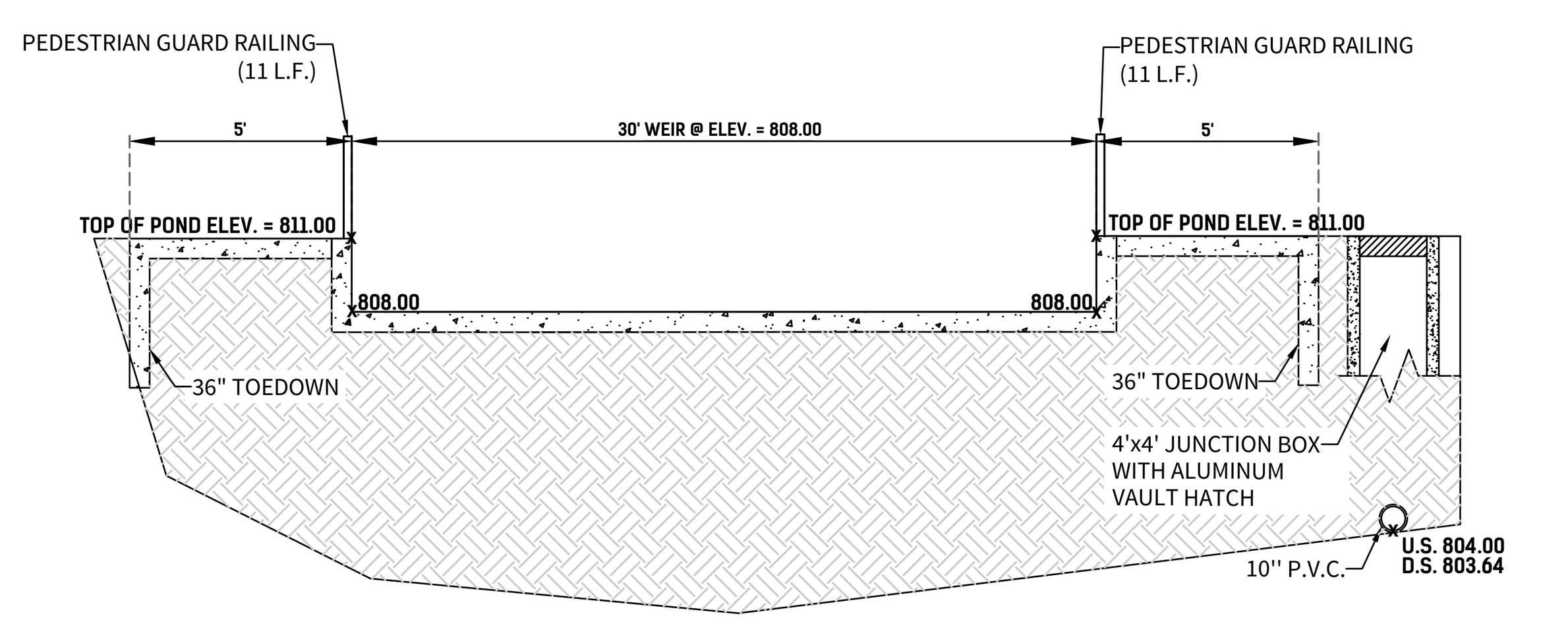
© 2025 M.W. CUDE ENGINEERS LLC - THIS DOCUMENT, ANY PORTION THEREOF, AND ANY ASSOCIATED COPYRIGHTS SHALL REMAIN THE PROPERTY OF M.W. CUDE ENGINEERS LLC. THIS DOCUMENT MAY NOT BE REPRODUCED, USED, OR DISTRIBUTED IN ANY FORM OR BY ANY MEANS TO ANYONE FOR ANY OTHER ENDEAVOR WITHOUT THE PRIOR WRITTEN CONSENT OF, AND ADAPTATION BY, M.W. CUDE ENGINEERS LLC. THIS DOCUMENT IS NOT INTENDED OR REPRESENTED TO BE SUITABLE FOR USE OTHER THAN AS ORIGINALLY INTENDED BY M.W. CUDE ENGINEERS LLC AND ANY UNAUTHORIZED REPRODUCTION, USE OR DISTRIBUTION OF SAID DOCUMENTS WILL BE AT THE INFRINGING PARTY'S SOLE RISK, WITHOUT ANY LIABILITY TO M.W. CUDE ENGINEERS LLC, AND WILL BE USED AGAINST ANY AND ALL PARTIES TO THE FULLEST EXTENT PERMITTED BY LAW.

REPRODUCTION OF THE ORIGINAL SIGNED AND SEALED PLAN AND/OR ELECTRONIC MEDIA MAY HAVE BEEN INADVERTENTLY ALTERED. CONTRACTOR IS RESPONSIBLE FOR VERIFYING THE SCALE OF THE DOCUMENT AND CONTACTING CUDE ENGINEERS TO VERIFY DISCREPANCIES PRIOR TO CONSTRUCTION.

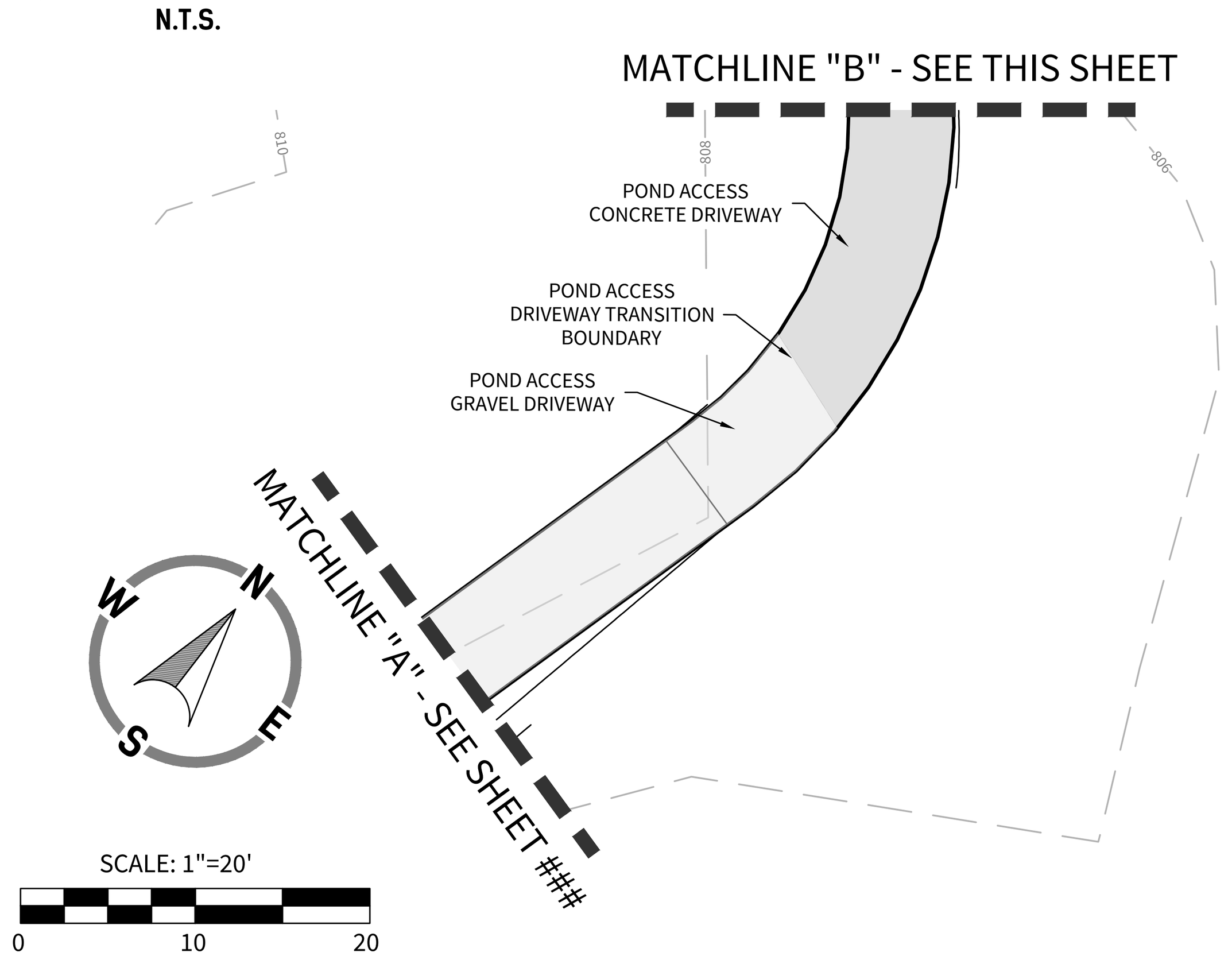
P:\04343\002\2-DWG\4-Plans\C46 DETENTION POND '3' PLAN.dwg 2025/06/09 4:01pm jochoa

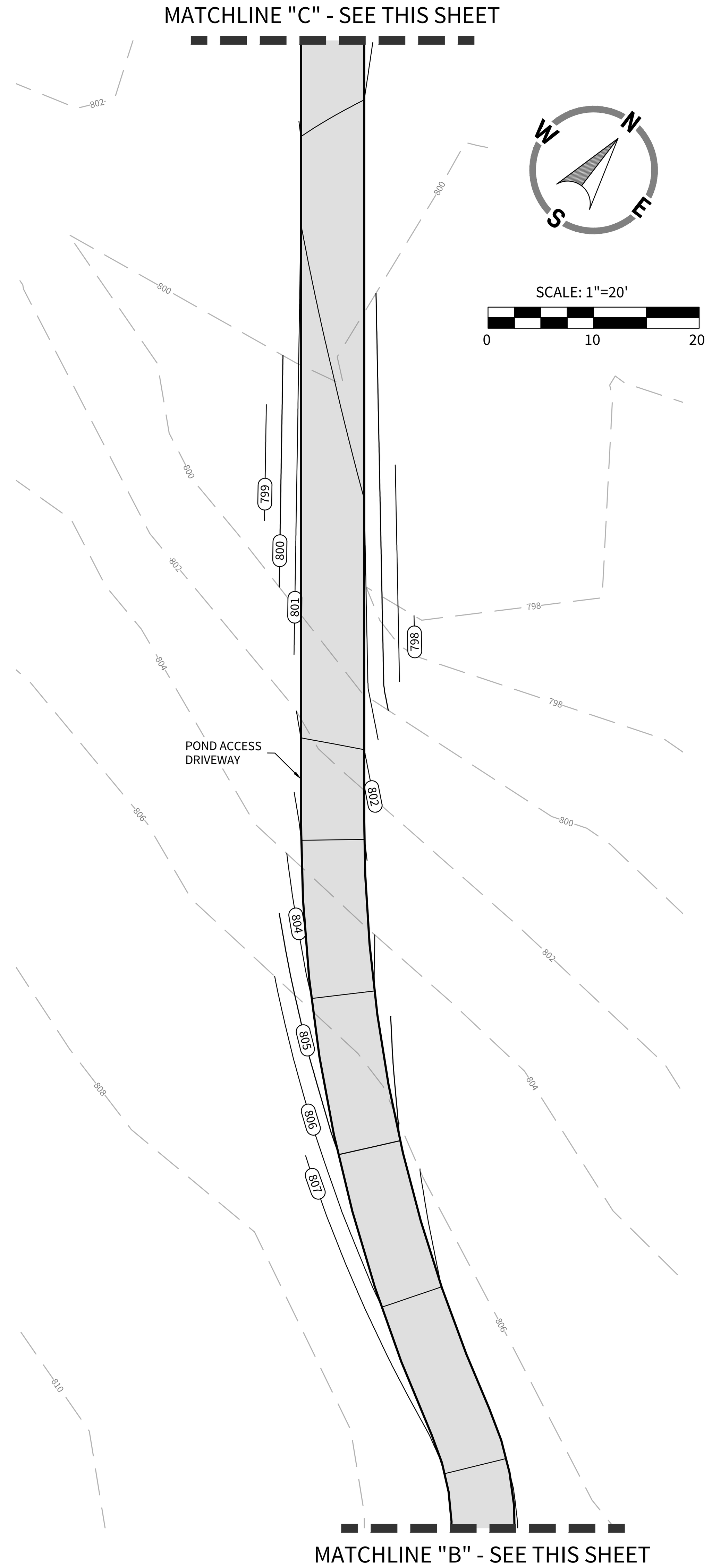


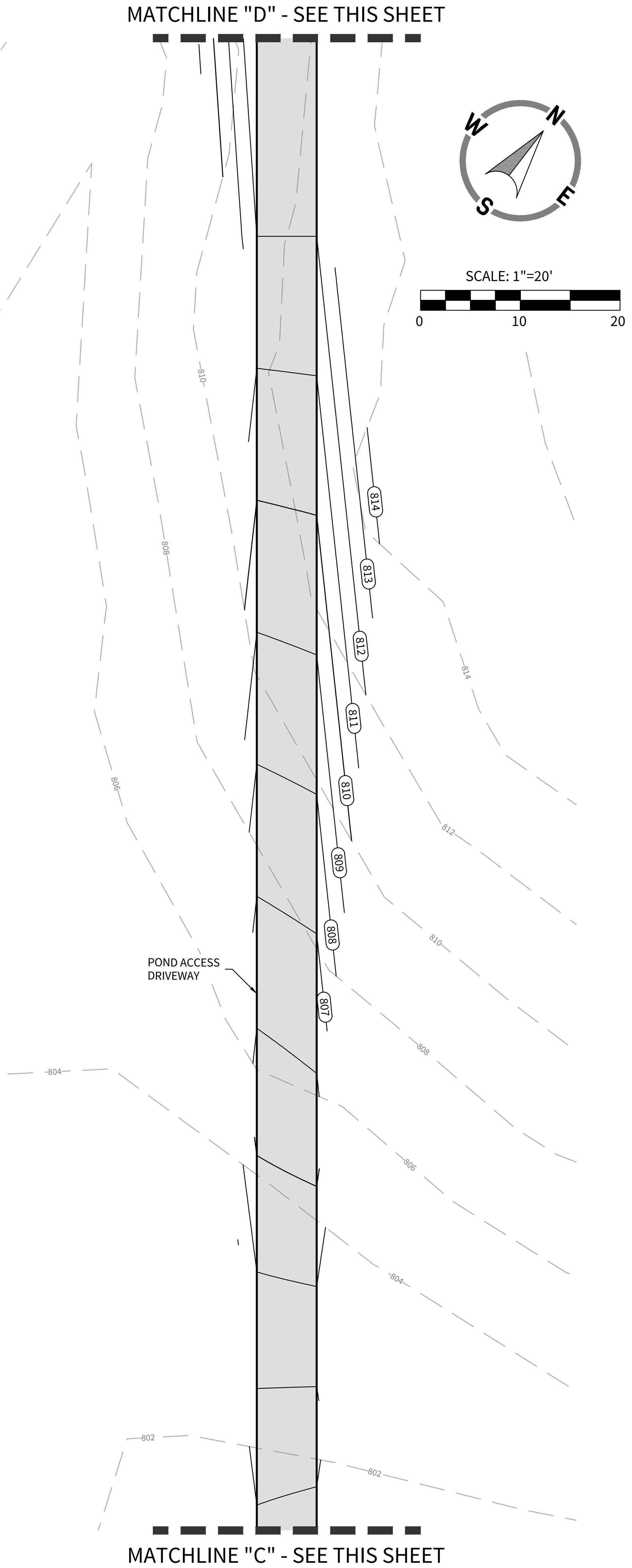
SECTION A-A
N.T.S.

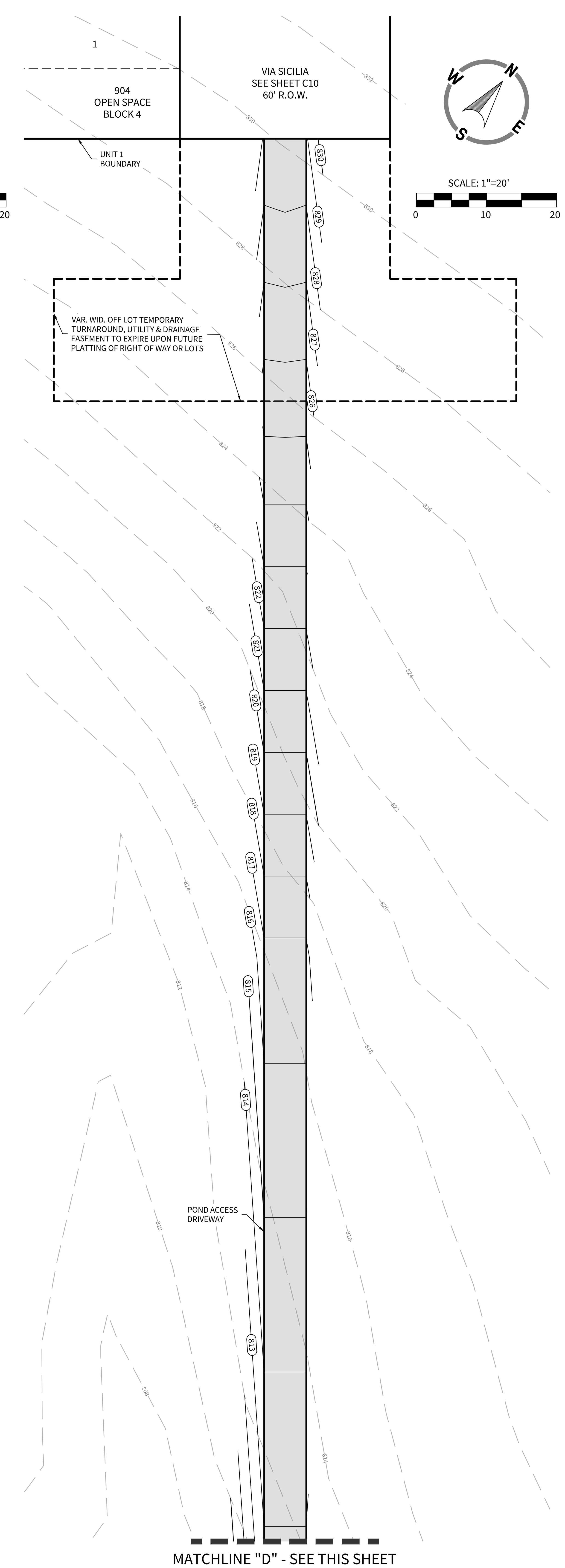


SECTION B-B
N.T.S.







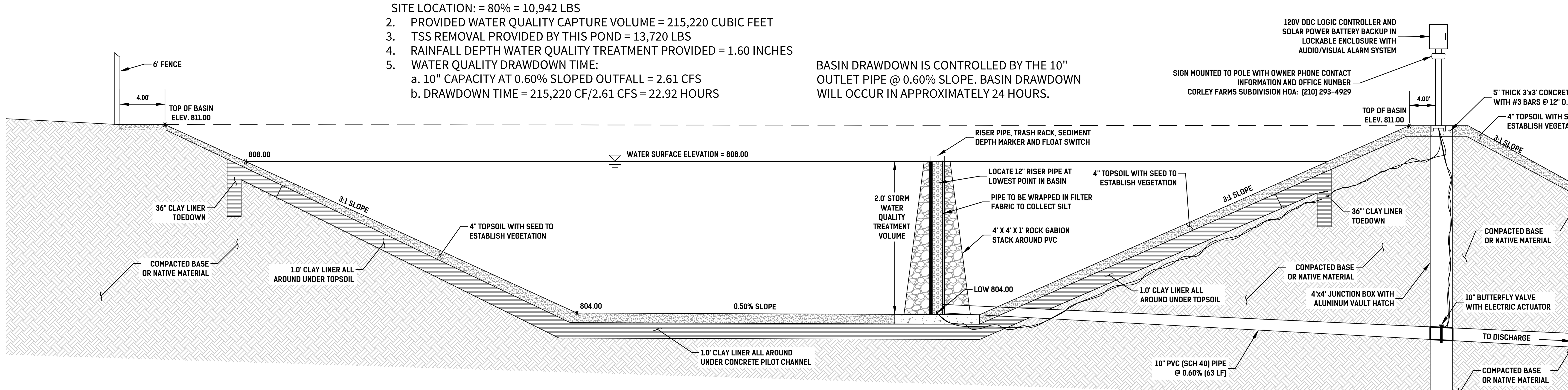


BASIN DESIGN DATA

BASIN WATERSHED: 80.07 Ac. (3,487,843 SF)
DESIGN WATER SURFACE ELEV. = 808.00'
TOP OF CLAY LINER ELEVATION = 804.00'
WATER QUALITY STORAGE DEPTH = 4.00 FEET

1. TSS REMOVAL REQUIRED BY APPLICABLE ORDINANCE & RG 348 FOR THIS SITE LOCATION: = 80% = 10,942 LBS
2. PROVIDED WATER QUALITY CAPTURE VOLUME = 215,220 CUBIC FEET
3. TSS REMOVAL PROVIDED BY THIS POND = 13,720 LBS
4. RAINFALL DEPTH WATER QUALITY TREATMENT PROVIDED = 1.60 INCHES
5. WATER QUALITY DRAWDOWN TIME:
   a. 10" CAPACITY AT 0.60% SLOPED OUTFALL = 2.61 CFS
   b. DRAWDOWN TIME = 215,220 CF/2.61 CFS = 22.92 HOURS

BASIN DRAWDOWN IS CONTROLLED BY THE 10" OUTLET PIPE @ 0.60% SLOPE. BASIN DRAWDOWN WILL OCCUR IN APPROXIMATELY 24 HOURS.



SECTION C-C
N.T.S.

CUDEENGINEERS.COM

CUDE ENGINEERS EST. 1980
4122 Pond Hill Road, Suite 101
San Antonio, Texas 78231
P:(210) 681.2951 F: (210) 523.7112

CONTESSA SUBDIVISION UNIT 1

####################

DATE
06/09/2025

PROJECT NO.
04343.002

DRAWN BY
CG/JG/LJ/TCD

CHECKED BY
XV/AL

REVISIONS | DATE
1. 2. 3. 4. 5. 6. 7. 8. 9.

THIS DOCUMENT IS RELEASED FOR THE PURPOSE OF INTERIM REVIEW ONLY UNDER THE AUTHORITY OF JAVIER CASTELLO, P.E.#122170
06/09/2025
IT IS NOT TO BE USED FOR CONSTRUCTION, BIDDING, OR PERMITTING PURPOSES.

CUDE ENGINEERS
TBPE No. 455
TBPLS No. 10048500

###

CUDEENGINEERS.COM

© 2025 M.W. CUDE ENGINEERS LLC - THIS DOCUMENT, ANY PORTION THEREOF, AND ANY ASSOCIATED COPYRIGHTS SHALL REMAIN THE PROPERTY OF M.W. CUDE ENGINEERS LLC. THIS DOCUMENT MAY NOT BE REPRODUCED, USED, OR DISTRIBUTED IN ANY FORM OR BY ANY MEANS TO ANYONE FOR ANY OTHER ENDEAVOR WITHOUT THE PRIOR WRITTEN CONSENT OF, AND ADAPTATION BY, M.W. CUDE ENGINEERS LLC. THIS DOCUMENT IS NOT INTENDED OR REPRESENTED TO BE SUITABLE FOR USE OTHER THAN AS ORIGINALLY INTENDED BY M.W. CUDE ENGINEERS LLC AND ANY UNAUTHORIZED REPRODUCTION, USE OR DISTRIBUTION OF SAID DOCUMENTS WILL BE AT THE INFRINGING PARTY'S SOLE RISK, WITHOUT ANY LIABILITY TO M.W. CUDE ENGINEERS LLC, AND WILL BE USED AGAINST ANY AND ALL PARTIES TO THE FULLEST EXTENT PERMITTED BY LAW.

REPRODUCTION OF THE ORIGINAL SIGNED AND SEALED PLAN AND/OR ELECTRONIC MEDIA MAY HAVE BEEN INADVERTENTLY ALTERED. CONTRACTOR IS RESPONSIBLE FOR VERIFYING THE SCALE OF THE DOCUMENT AND CONTACTING CUDE ENGINEERS TO VERIFY DISCREPANCIES PRIOR TO CONSTRUCTION.

P:\04343\002\2-DWG\4-Plans\C48 DETENTION POND '4' PLAN.dwg 2025/06/09 4:02pm jochoa

LEGEND

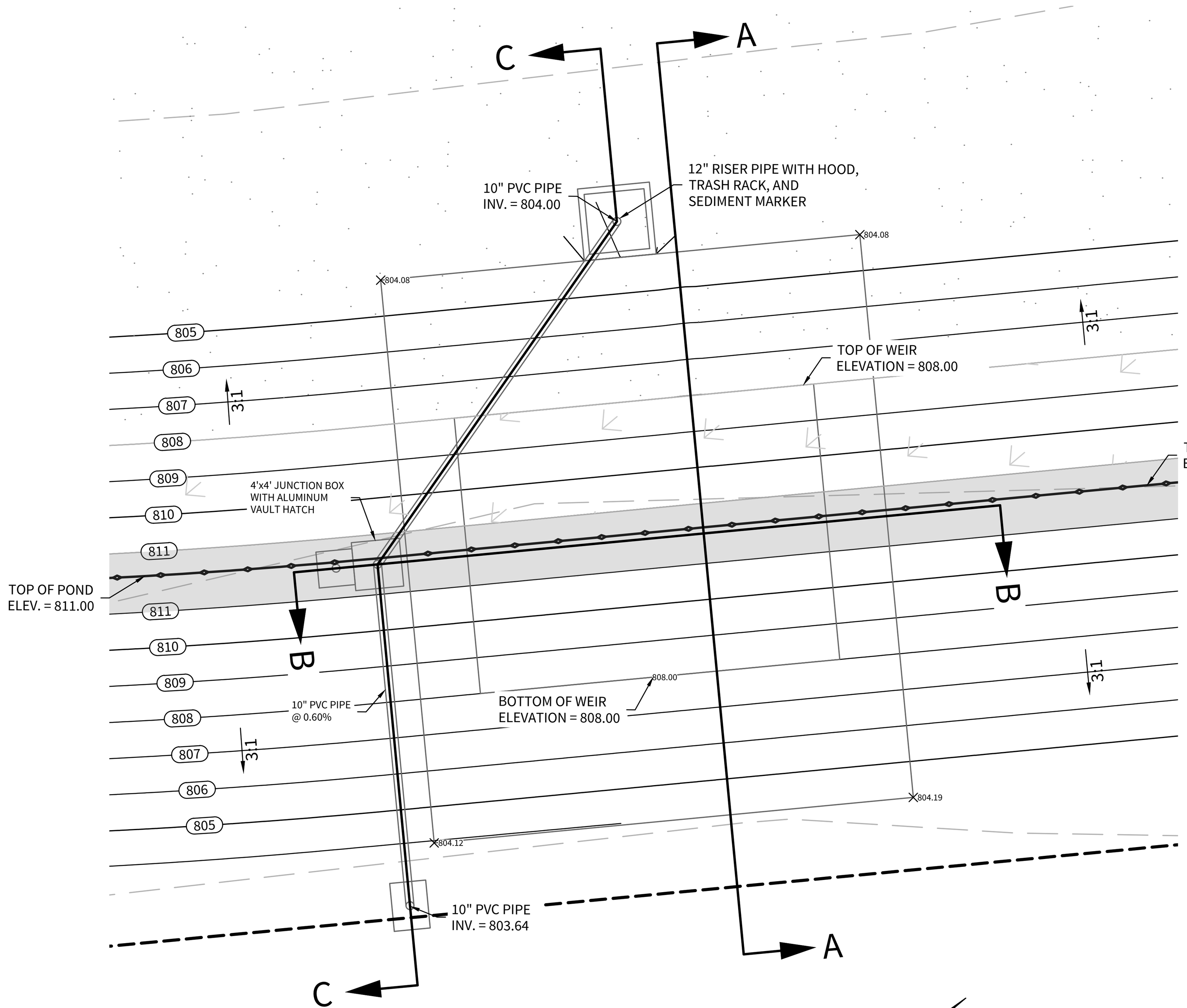
- CONC. RIP RAP
- GABION MATTRESS
- EARTHEN VEGETATION
- 892 PROPOSED CONTOUR
- 890 EXISTING CONTOUR
- 3:1 PROPOSED SLOPE
- DRAINAGE FLOW LINE
- 1% ANNUAL CHANCE FLOODPLAIN
- CLAY LINER
- CONCRETE DRIVEWAY POND ACCESS
- GRAVEL DRIVEWAY POND ACCESS

TEXAS COMMISSION ON ENVIRONMENTAL QUALITY

1. TSS REMOVAL REQUIRED BY APPLICABLE ORDINANCE & RG 348 FOR THIS SITE LOCATION: = 80% = 10,942 LBS
2. PROVIDED WATER QUALITY CAPTURE VOLUME = 215,220 CUBIC FEET
3. TSS REMOVAL PROVIDED BY THIS POND = 13,720 LBS
4. RAINFALL DEPTH WATER QUALITY TREATMENT PROVIDED = 1.60 INCHES
5. WATER QUALITY DRAWDOWN TIME:
   a. 10" CAPACITY AT 0.60% SLOPED OUTFALL = 2.56 CFS
   b. DRAWDOWN TIME = 215,220 CF / 2.56 CFS = 23.34 HOURS

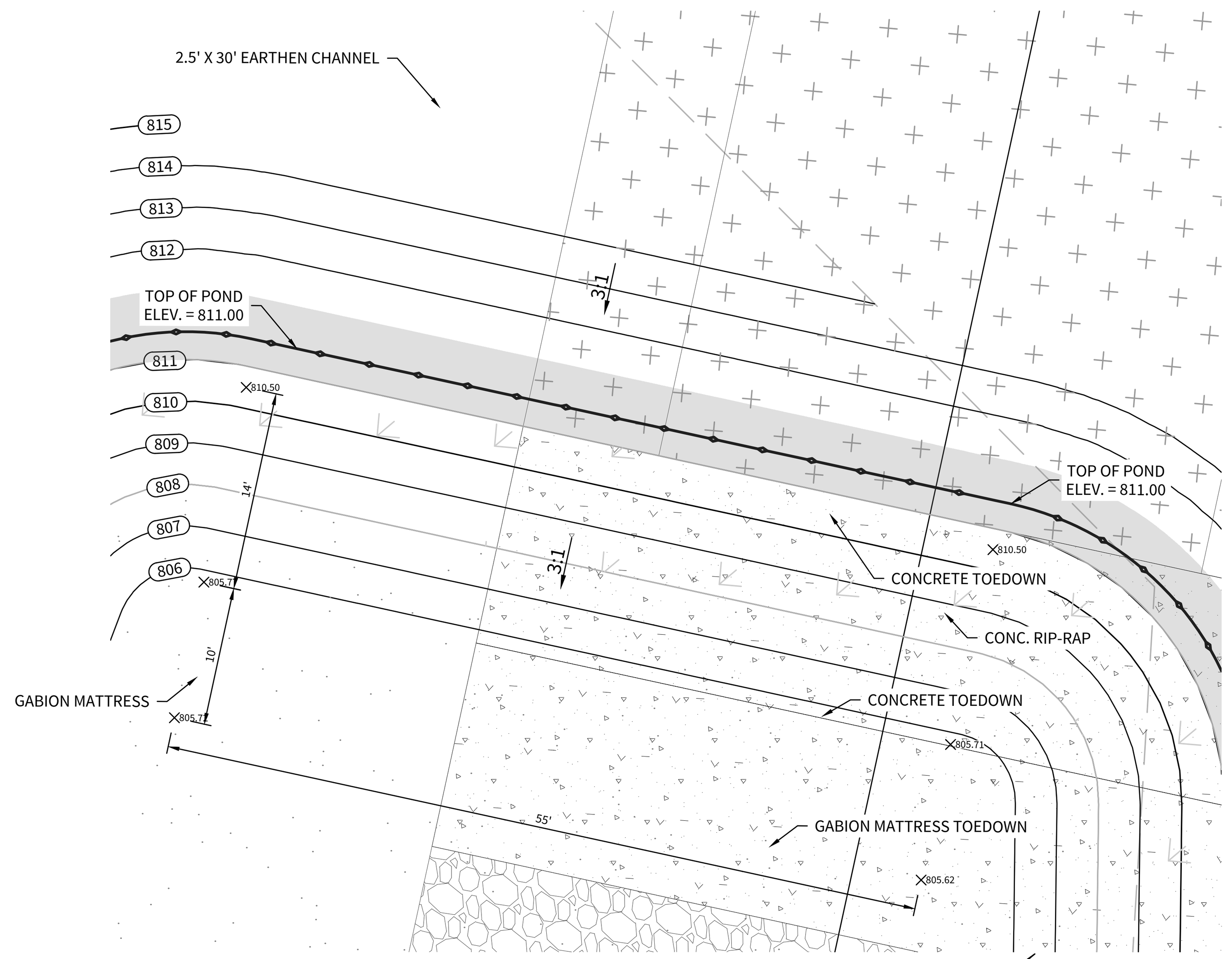
SEQUENCE OF OPERATION

1. UPON ACTIVATION OF FLOAT SWITCH, DDC CONTROLLER TO STRT DETENTION TIMER #1.
2. DETENTION TIMER #1 TO BE MANUALLY SET TO 12 HOURS AND TO BE USER ADJUSTABLE VALUE.
3. WHEN DETENTION TIMER #1 HAS ELAPSED, A 10" BUTTERFLY VALVE IS TO OPEN AND RELEASE DETAINED WATER BASIN.
4. UPON DEACTIVATION OF FLOAT SWITCH, DDC CONTROLLER TO START DETENTION TIMER #2.
5. DETENTION TIMER #2 TO BE MANUALLY SET TO 24 HOURS AND TO BE USER ADJUSTABLE.
6. WHEN DETENTION TIMER #2 HAS ELAPSED, THE 10"BUTTERFLY VALVE IS TO CLOSE.
7. VALVE TO BE ACTIVATED PERIODICALLY TO SHOW ACTIVE REGARDLESS OF FLOAT SWITCH OPERATION.



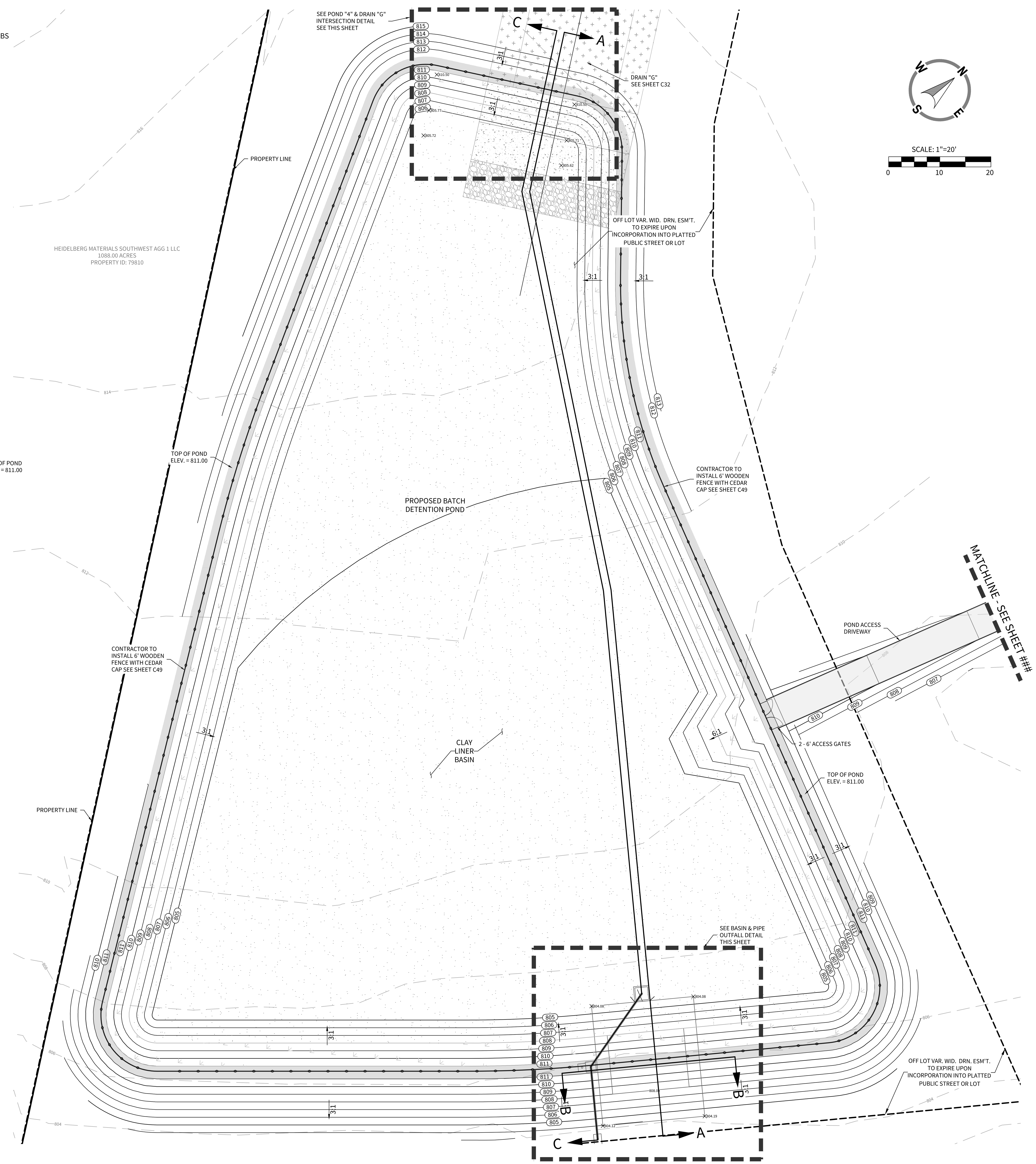
BASIN & PIPE OUTFALL DETAIL

SCALE: 1" = 10'



POND "4" & DRAIN "G" INTERSECTION DETAIL

SCALE: 1" = 10'



CUDEENGINEERS.COM

4122 Pond Hill Road, Suite 101
San Antonio, Texas 78231
P:(210) 681.2951 F: (210) 523.7112

CONTESSA SUBDIVISION UNIT 1

#####################

DATE
06/09/2025

PROJECT NO.
04343.002

DRAWN BY
CG/JG/LJ/TCD

CHECKED BY
XV/AL

REVISIONS

#	DATE	REVISIONS
1.		
2.		
3.		
4.		
5.		
6.		
7.		
8.		
9.		

THIS DOCUMENT IS RELEASED FOR THE PURPOSE OF INTERIM REVIEW ONLY UNDER THE AUTHORITY OF JAVIER CASTELLO, P.E.#122170
06/09/2025
IT IS NOT TO BE USED FOR CONSTRUCTION, BIDDING, OR PERMITTING PURPOSES.

CUDE ENGINEERS
TBPE No. 455
TBPLS No. 10048500

###

CUDEENGINEERS.COM

© 2025 M.W. CUDE ENGINEERS LLC - THIS DOCUMENT, ANY PORTION THEREOF, AND ANY ASSOCIATED COPYRIGHTS SHALL REMAIN THE PROPERTY OF M.W. CUDE ENGINEERS LLC. THIS DOCUMENT MAY NOT BE REPRODUCED, USED, OR DISTRIBUTED IN ANY FORM OR BY ANY MEANS TO ANYONE FOR ANY OTHER ENDEAVOR WITHOUT THE PRIOR WRITTEN CONSENT OF, AND ADAPTATION BY, M.W. CUDE ENGINEERS LLC. THIS DOCUMENT IS NOT INTENDED OR REPRESENTED TO BE SUITABLE FOR USE OTHER THAN AS ORIGINALLY INTENDED BY M.W. CUDE ENGINEERS LLC AND ANY UNAUTHORIZED REPRODUCTION, USE OR DISTRIBUTION OF SAID DOCUMENTS WILL BE AT THE INFRINGING PARTY'S SOLE RISK, WITHOUT ANY LIABILITY TO M.W. CUDE ENGINEERS LLC, AND WILL BE USED AGAINST ANY AND ALL PARTIES TO THE FULLEST EXTENT PERMITTED BY LAW.

REPRODUCTION OF THE ORIGINAL SIGNED AND SEALED PLAN AND/OR ELECTRONIC MEDIA MAY HAVE BEEN INADVERTENTLY ALTERED. CONTRACTOR IS RESPONSIBLE FOR VERIFYING THE SCALE OF THE DOCUMENT AND CONTACTING CUDE ENGINEERS TO VERIFY DISCREPANCIES PRIOR TO CONSTRUCTION.

P:\04343\002\2-DWG\4-Plans\C48 DETENTION POND '4' PLAN.dwg 2025/06/09 4:02pm jochoa

GENERAL NOTES:

1. THE DETENTION POND FACILITY SHALL ALSO BE USED AS A TEMPORARY SEDIMENT TRAP FOR THE PURPOSES OF THE TEXAS POLLUTION DISCHARGE ELIMINATION SYSTEM CONSTRUCTION PERMIT FOR THIS SITE. THE CONTRACTOR SHALL CLEAN ALL SEDIMENT OUT OF THE DETENTION FACILITY UPON FINAL STABILIZATION OF THE SITE.
2. CONTRACTOR TO HYDROMULCH ENTIRE DISTURBED LIMITS OF EARTHEN PORTION OF POND. 85% OF POND SURFACE MUST HAVE ESTABLISHED VEGETATION PRIOR TO ACCEPTANCE OF THE CHANNEL BY THE CITY OF COMAL COUNTY.
3. ALL AREAS DISTURBED AS PART OF CONSTRUCTION OF BASIN SHALL BE REVEGETATED PRIOR TO COMPLETION.
4. UPON COMPLETION OF CONSTRUCTION, AND IN ACCORDANCE WITH TCEQ REGULATIONS, ALL PERMANENT BMP'S (FILTER STRIPS AND BASIN) MUST BE CERTIFIED BY A REGISTERED PROFESSIONAL ENGINEER.
5. THE CONTRACTOR SHALL NOTIFY A UTILITY LOCATOR AT LEAST 48 HOURS PRIOR TO PERFORMING ANY EXCAVATION ACTIVITY ADJACENT TO THE CONSTRUCTION OF ANY ON-SITE DRAINAGE FACILITIES TO PROTECT ANY UNIDENTIFIED EXISTING UNDERGROUND UTILITY FACILITY FROM DAMAGE OR HARM. THE CONTRACTOR SHALL HAVE THE SOLE RESPONSIBILITY FOR ANY DAMAGES TO UTILITIES AS A RESULT OF NOT LOCATING UNDERGROUND UTILITY RESOURCES.
6. THE CONTRACTOR SHALL ALERT ENGINEER FOR FIELD OBSERVATION A MIN. OF 24 HOURS PRIOR TO EACH OF THE FOLLOWING EVENTS; DRAIN PIPE INSTALLATION COMPLETION, AND ANY CONCRETE POURS. THE CONTRACTOR SHALL ALSO PROVIDE A MATERIAL SUBMITTAL TO THE ENGINEER FOR REVIEW ON THE FOLLOWING MATERIALS; PERMEABLE GEOTEXTILE FABRIC, CLAY LINER.
7. ANY AREAS EXPOSED TO HIGH VELOCITY FLOWS SHALL EITHER HAVE A 6" THICK ROCK GABION MATTRESS INSTALLED OR THE INSTALLATION OF APPROPRIATE GEOTECHNICAL LINER AS DIRECTED BY THE CONSTRUCTION ENGINEER IN CHARGE.
8. ALL CONCRETE SHALL BE A MINIMUM OF 3500 PSI @ 28 DAYS COMPRESSIVE STRENGTH UNLESS OTHERWISE SPECIFIED HEREIN ON THESE DOCUMENTS.
9. ALL REBAR SPLICES AND LAPS SHALL BE A MINIMUM OF 40 BAR DIAMETERS UNLESS OTHERWISE SPECIFIED.
10. A 6 FOOT HIGH FENCE (WOOD, CHAINLINK, OR OTHER DECORATIVE FENCE AS SPECIFIED BY THE OWNER OR BY RESTRICTIVE COVENANT) SHALL BE INSTALLED AT THE TOP OF THE WATER QUALITY BASIN ALONG ALL SIDES. AT THE LOCATION OF THE 12' WIDE (MIN) MAINTENANCE RAMP, A 12 FOOT WIDE GATE (EITHER BEING A SINGLE GATE OR TWO 6' WIDE GATES) WITH LOCK SHALL BE PROVIDED TO ALLOW ACCESS TO THE WATER QUALITY POND.
11. BASIN DRAWDOWN IS CONTROLLED BY THE PVC PIPE (6" FOR PONDS 1 & 2, AND 10" FOR PONDS 3 & 4). BASIN DRAWDOWN WILL OCCUR IN APPROXIMATELY 24 HOURS.
12. CONTRACTOR TO SET THE VALVE POSITION TO FULLY OPEN.
13. CLAY SUBGRADE CONDITIONS ONSITE TODAY. DURING CONSTRUCTION, THE CONTRACTOR IS REQUIRED TO COORDINATE WITH THE GEOTECH ENGINEER OF RECORD AND CIVIL ENGINEER TO DETERMINE IF EXISTING CLAY SUBGRADE IS SUITABLE IN LIEU OF NEW CLAY PLACEMENT.
14. CONTRACTOR IS REQUIRED ELECTRICAL PLANS/SPECIFICATIONS FOR REVIEW BY CIVIL ENGINEER PRIOR TO THE START OF CONSTRUCTION.
15. REFER TO STORMWATER MANAGEMENT PLAN INFORMATION REGARDING DETENTION STAGE AND MITIGATION OF 5 YEAR, 25 YEAR AND 100 YEAR PEAK STORM EVENTS. UPPER LEVEL WEIRS (ABOVE THE DESIGN WATER SURFACE ELEVATION) FOR MITIGATION OF THESE STORM EVENT WILL BE FINALIZED WITH THE CIVIL PLANS.

NOTES TO CONTRACTOR

(EACH PHASE OF BASIN CONSTRUCTION)

1. CONTRACTOR SHALL NOTIFY CERTIFYING ENGINEER WHEN BASIN CONSTRUCTION HAS PROGRESSED TO THE FOLLOWING MILESTONES:

   - REINFORCING STEEL FOR BASIN OVERFLOW WALL HAS BEEN SET, CONCRETE HAS NOT BEEN PLACED AND DRAIN PIPE AND RISER PIPE IS IN PLACE. CONTRACTOR SHALL PROVIDE ENGINEER WITH SURVEY DATA WHICH DEMONSTRATES THE RISER PIPE HAS BEEN SET AT PROPER ELEVATION AND GRADE.

   - BASIN HAS BEEN COMPLETELY FINISHED INCLUDING SOD OR SEED PLACEMENT ON SIDE SLOPES (WHERE APPLICABLE)

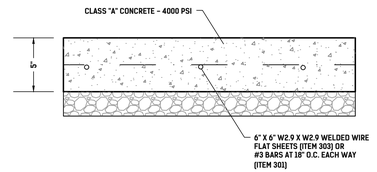
2. CONTRACTOR IS ADVISED THAT TCEQ DOES NOT ALLOW CHANGES TO PERMANENT POLLUTION ABATEMENT MEASURES WITHOUT THEIR APPROVAL.
3. UPON SUBSTANTIAL COMPLETION, OR AS REQUIRED BY ENGINEER, CONTRACTOR TO PROVIDE CERTIFYING ENGINEER WITH FIELDS SHOTS VERIFYING ELEVATIONS OF THE FOLLOWING:

   - TOP OF BANK/WALL AT EACH CORNER OF BASIN
   - TOE OF SLOPE AT EACH CORNER OF BASIN (INSIDE BASIN TOE)
   - OVERFLOW WEIRS

4. WORK SHALL NOT CONTINUE ON THE BASIN UNTIL THE ENGINEER HAS HAD AN OPPORTUNITY TO OBSERVE THE STATUS OF CONSTRUCTION AT EACH STAGE. CONTRACTOR SHALL PROVIDE ENGINEER A MINIMUM OF 24 HOURS ADVANCE NOTICE PRIOR TO TIME THE BASIN WILL BE AT THE REQUIRED STAGE.
5. THE MINIMUM DRAIN TIME FOR A FULL BASIN IS 24 HOURS. CONTRACTOR TO SET BUTTERFLY VALVE TO FULLY OPEN TO BE CONTROLLED DDC CONTROLLER.
6. BEFORE FINAL ACCEPTANCE OF CONSTRUCTION BY THE OWNER, THE CONTRACTOR WILL REMOVE ALL TRASH, DEBRIS AND ACCUMULATED SILT FROM THE BASINS AND REESTABLISH THEM TO THE PROPER OPERATING CONDITION.

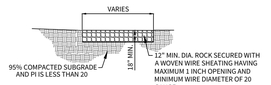
CLAY LINER SPECIFICATIONS

PROPERTY	TEST METHOD	NOTES
PERMEABILITY	ASTM D-2434	0.000001 CM/SEC
PLASTICITY INDEX	ASTM D-423 & D424	NOT LESS THAN 15%
LIQUID LIMIT OF CLAY	ASTM D-2216	NOT LESS THAN 30%
CLAY PARTICLE PASSING	ASTM D-422	NOT LESS THAN 30%
CLAY COMPACTION	ASTM D-2216	95% OF STANDARD PROCTOR DENSITY



CONCRETE RIP-RAP DETAIL

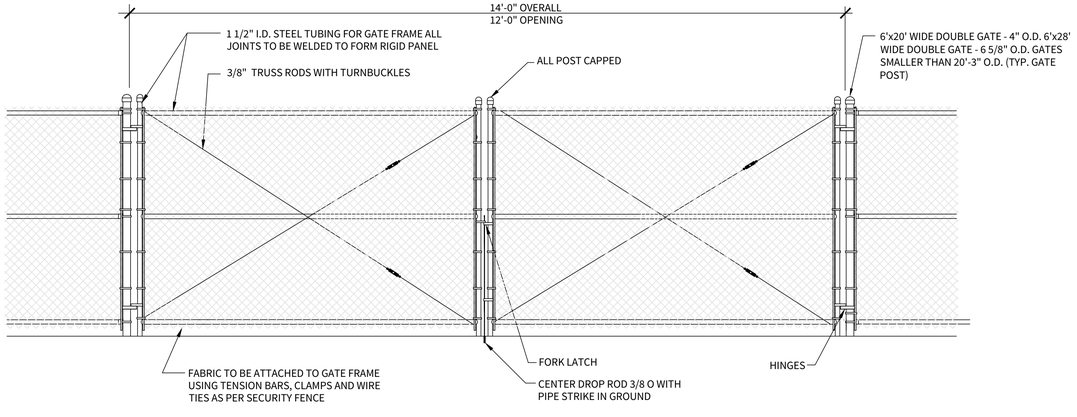
N.T.S.



GABION STYLE ROCK EROSION CONTROL MATRESS DETAIL

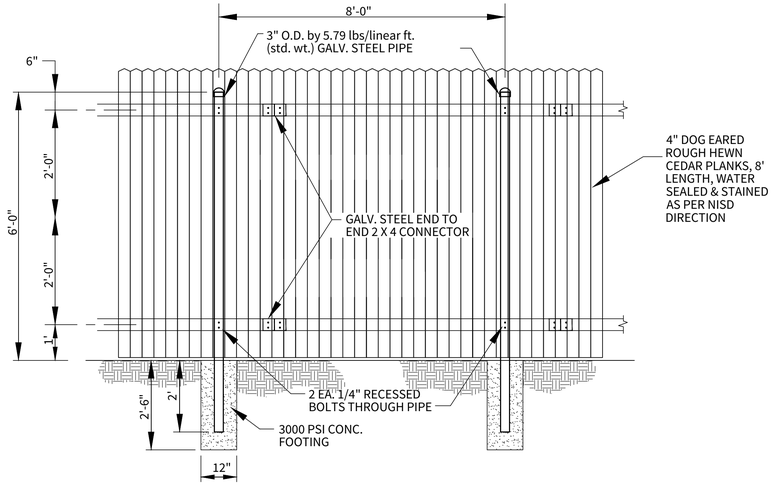
NOTE: GABION MATTRESS TO BE FREE OF GEO-TEXTILE FABRIC LINING AT DETENTION POND OUTFALL.

(N.T.S.)



CHAIN LINK FENCE GATE DETAIL

NTS



WOODEN PRIVACY FENCE DETAIL

N.T.S.

NOTE: THE OWNER SHALL SPECIFY THE USE OF EITHER A CHAINLINK FENCE OR A WOODEN PRIVACY FENCE. THE CONTRACTOR SHALL COORDINATE WITH THE OWNER PRIOR TO INSTALLATION AND CONSTRUCTION.

© 2025 M.W. CUDE ENGINEERS LLC. THIS DOCUMENT, ANY PORTION THEREOF, AND ANY ASSOCIATED COPYRIGHTS SHALL REMAIN THE PROPERTY OF M.W. CUDE ENGINEERS LLC. THIS DOCUMENT MAY NOT BE REPRODUCED, USED, OR DISTRIBUTED IN ANY FORM OR BY ANY MEANS TO ANYONE FOR ANY OTHER ENDEAVOR WITHOUT THE PRIOR WRITTEN CONSENT OF, AND ADAPTATION BY, M.W. CUDE ENGINEERS LLC. THIS DOCUMENT IS NOT INTENDED OR REPRESENTED TO BE SUITABLE FOR USE OTHER THAN AS ORIGINALLY INTENDED BY M.W. CUDE ENGINEERS LLC. ANY REUSE WITHOUT WRITTEN VERIFICATION OR ADAPTATION BY M.W. CUDE ENGINEERS LLC FOR THE SPECIFIC PURPOSE INTENDED WILL BE AT USER'S SOLE RISK AND WITHOUT LIABILITY OR LEGAL EXPOSURE TO M.W. CUDE ENGINEERS LLC. AND USER SHALL INDEMNIFY AND HOLD HARMLESS M.W. CUDE ENGINEERS LLC FROM ALL CLAIMS, DAMAGES, LOSSES AND EXPENSES ARISING OUT OF OR RESULTING THEREFROM. ANY MODIFICATIONS MADE TO THESE PLANS WITHOUT THE PRIOR WRITTEN AUTHORIZATION OF M.W. CUDE ENGINEERS LLC WILL RENDER THEM INVALID AND UNUSABLE FOR ANY PURPOSE WHATSOEVER. THIS DOCUMENT IS NOT TO BE USED FOR REGULATORY APPROVAL, PERMITTING, OR CONSTRUCTION UNLESS AUTHORIZED AND ADAPTED BY M.W. CUDE ENGINEERS LLC. ANY UNAUTHORIZED REUSE OR MODIFICATION OF THIS DOCUMENT WITHOUT WRITTEN VERIFICATION OR ADAPTATION BY M.W. CUDE ENGINEERS LLC SHALL BE AT THE USER'S SOLE RISK, WITHOUT ANY LIABILITY TO M.W. CUDE ENGINEERS LLC, AND USER SHALL INDEMNIFY AND HOLD M.W. CUDE ENGINEERS LLC HARMLESS TO THE FULLEST EXTENT PERMITTED BY LAW.

CUDEENGINEERS.COM

4122 Pond Hill Road, Suite 101
San Antonio, Texas 78231
P:(210) 681.2951 F: (210) 523.7112

CONTESSA SUBDIVISION UNIT 1

DETENTION POND DETAILS

DATE
06/09/2025

PROJECT NO.
04343.002

DRAWN BY
CG/JG/LJ/TCD

CHECKED BY
XV/AL

REVISIONS

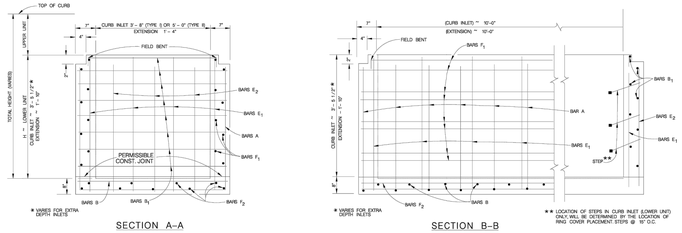
	DATE
1.	
2.	
3.	
4.	
5.	
6.	
7.	
8.	
9.	

THIS DOCUMENT IS RELEASED FOR THE PURPOSE OF INTERIM REVIEW ONLY UNDER THE AUTHORITY OF JAVIER CASTELLO, P.E # 122170
06/09/2025
IT IS NOT TO BE USED FOR CONSTRUCTION, BIDDING, OR PERMITTING PURPOSES.

CUDE ENGINEERS
TBPE No. 455
TBPLS No. 10048500

C49

REPRODUCTION OF THE ORIGINAL SIGNED AND SEALED PLAN AND/OR ELECTRONIC MEDIA MAY HAVE BEEN INADVERTENTLY ALTERED. CONTRACTOR IS RESPONSIBLE FOR VERIFYING THE SCALE OF THE DOCUMENT AND CONTACTING CUDE ENGINEERS TO VERIFY DISCREPANCIES PRIOR TO CONSTRUCTION.



SECTION A–A

SECTION B–B

REINFORCING STEEL

LOWER UNIT 10' X 3' – 8" (TYPE I)

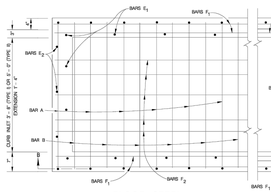
BAR	NO.	SIZE	SPAC.	LENGTH
A	12	#4	12"	VARIES
B	11	#4	12"	4'-8"
B_1	VARIES	#4	12"	4'-8"
E_1	20	#4	18" ±	VARIES
E_2	6	#4	18" ±	VARIES
F_1	VARIES	#4	12" ±	10'-10"
F_2	9	#4	——	10'-10"

LOWER UNIT 10' X 5' – 0" (TYPE II)

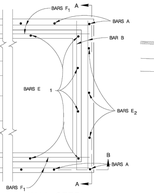
BAR	NO.	SIZE	SPAC.	LENGTH
A	12	#4	12"	VARIES
B	11	#4	12"	6'-10"
B_1	VARIES	#4	12"	6'-10"
E_1	22	#4	18" ±	VARIES
E_2	6	#4	18" ±	VARIES
F_1	VARIES	#4	12" ±	10'-10"
F_2	11	#4	——	10'-10"

GENERAL NOTES

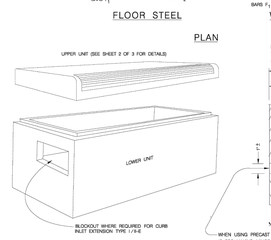
1. 5' INLETS AND 5' EXTENSIONS MUST BE IN ACCORDANCE WITH THE LATEST TXDOT CURB INLET TYPE "C" AND EXTENSION TYPE E (L=3).
2. TYPE C-8 INLET TO BE USED ONLY WHEN STORM DRAIN PIPE IS IN-LINE WITH CURB INLET AND APPROVED BY THE ENGINEER.
3. QUANTITIES SHOWN ARE FOR CONTRACTORS INFORMATION ONLY.
4. CONCRETE FOR STRUCTURES SHALL BE CLASS "A", 3000 PSI IN 28 DAYS
5. ALL DIMENSIONS RELATING TO REINFORCING STEEL ARE TO CENTER OF BARS.
6. ALL REINFORCING STEEL SHALL HAVE A MINIMUM COVER OF 1 1/2".
7. ALL REINFORCING STEEL SHALL CONFORM TO A.S.T.M. A-615, GRADE 60 REQUIREMENTS.
8. ALL EXPOSED CORNERS SHALL BE CHAMFERED 3/4".
9. DEPRESSION SLAB SHALL RECEIVE A WOOD FLOAT FINISH.
10. FACE OF INLET TO CONFORM TO FACE OF CURB LINE.
11. ALL BARS INTERCEPTING MANHOLE RING & COVER SHALL BE CUT OR BENT.
12. PAYMENT FOR ALL EXCAVATION, BACK-FILLING, CONCRETE, REINFORCING STEEL, RING AND COVER, CURB ARMOR AND STIPS SHALL BE INCLUDED IN THE UNIT COST OF ITEM 403 "STORM SEWER JUNCTION BOXES AND INLETS".
13. CAST IRON MANHOLE RING AND COVER TO BE PLACED NEXT TO OUTLET PIPE, EXCEPT FOR VERTICAL OUTLET PIPE IN WHICH CASE MANHOLE RING AND COVER WILL BE OFFSET.
14. GALVANIZED BOLTS, NUTS, WASHERS, PLATES AND GASKETS ARE SUBSIDIARY TO INLETS.
15. THE CONTRACTOR SHALL PROVIDE AN ADEQUATE MEANS TO LIFT AND PLACE THE INLETS, WHEN USING PRECAST UNITS.
16. ALL BARS AT PIPE BLOCKOUT LOCATIONS SHALL BE CUT OR BENT.
17. ALL LOWER UNITS SHALL RECEIVE MORTAR SHAPING.
18. PIPE BLOCKOUTS IN INLET WALLS SHOULD NOT EXCEED 9" BEYOND THE OUTER SHELL OF THE PIPE, TAKING INTO ACCOUNT THE SKEW OF THE PIPE AS NECESSARY. CONSTRUCTION JOINT MAY BE RAISED A MAXIMUM OF 6".



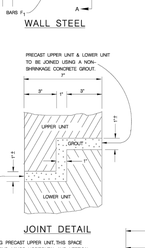
FLOOR STEEL



WALL STEEL



PLAN

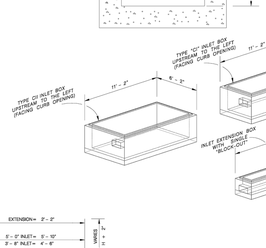


JOINT DETAIL

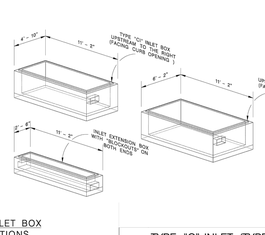
WHEN USING PRECAST UPPER UNIT, THIS SPACE IS FOR MAKING MINOR HORIZONTAL AND VERTICAL ADJUSTMENTS TO ACCOMODATE A FIT BETWEEN THE UPPER AND LOWER UNIT THAT ALLOWS FOR A MATCH LINE AND GRADE BETWEEN THE ROADWAY CURB AND THE UPPER UNIT OF THE INLET.



BARS A
(LOWER UNIT)



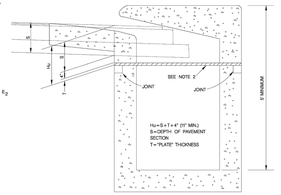
CONCRETE INLET BOX CONFIGURATIONS (LOWER UNITS)



PHASE CONSTRUCTION

NOTES FOR PHASE CONSTRUCTION: (WHEN DIRECTED BY THE ENGINEER):

1. THE CURB INLET AND EXTENSION SHALL BE CONSTRUCTED TO A DEPTH "Hu" BELOW THE INLET AND EXTENSION GUTTER LINE ELEVATION.
2. CAP THE CURB INLET AND EXTENSION WITH A STEEL PLATE DESIGNED BY THE ENGINEER AND CONSTRUCT THE ROADWAY OVER THE PLATE.
3. AFTER THE ROADWAY IS COMPLETED, BUT PRIOR TO THE FINAL HMAC OVERLAY, SAW CUT THE PAVEMENT, REMOVE THE PLATE AND COMPLETE THE UPPER PORTION OF THE CURB INLET AND /OR EXTENSION.

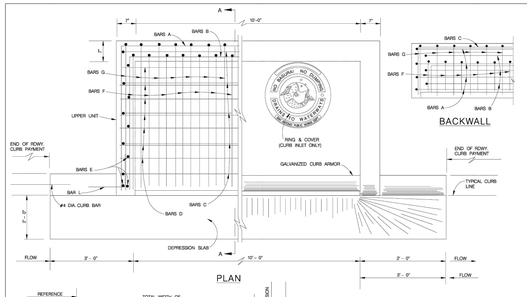




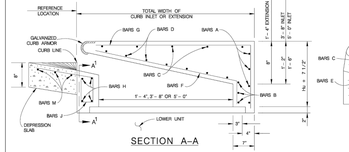
CONCRETE INLET BOX CONFIGURATIONS (LOWER UNITS)

TYPE "C" INLET (TYPE I & II) & INLET EXTENSION STANDARDS

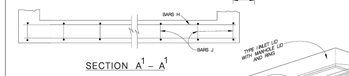
SHEET 1 OF 3



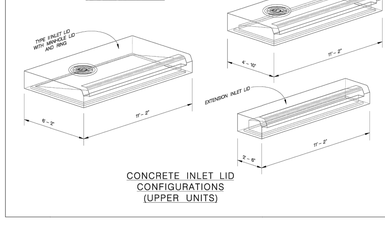
PLAN



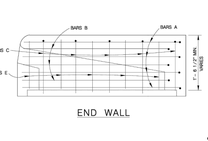
SECTION A–A



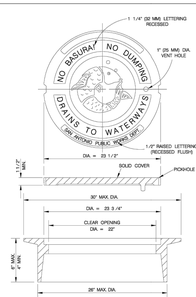
SECTION $A^1 - A^1$



CONCRETE INLET LID CONFIGURATIONS (UPPER UNITS)







MANHOLE LID & RING DETAIL (ITEM 409)

NOTES FOR MANHOLE LID AND RING

1. FOR LID DESIGN OUTSIDE OF CITY OF SAN ANTONIO, DELETE "SAN ANTONIO PUBLIC WORKS DEPT."
2. CASTING NUMBER AND MANUFACTURER'S I.D. ON LID AND RING.
3. LOAD BEARING CAPABILITY OF HS-20 MINIMUM.
4. THE LOAD BEARING SURFACES SHALL BE MACHINE GROUND.
5. THE COMBINED WEIGHT OF THE MANHOLE RING AND COVER MUST BE AT LEAST 360 LBS.

SEE SHEET 1 OF 3 FOR GENERAL NOTES.

REINFORCING STEEL (FOR Hu = 11")

UPPER UNIT 10' X 3'-8" (TYPE I)

BAR	NO.	SIZE	SPAC.	LENGTH	WEIGHT
A	4	#4	——	10'-10"	53
B	3	#4	——	18'-10"	38
C	5	#4	11"	13'-2"	44
D	7	#4	6"	10'-10"	51
E	12	#4	11"	1'-2"	9
F	21	#6	6"	4'-8"	147
G	22	#5	6"	5'-8"	187
H	4	#4	——	10'-10"	29
J	12	#4	12"	3'-8"	28
K	4	#4	——	2'-0"	5
M	3	#4	——	14'-8"	29
			TOTAL WEIGHT		609 LBS.

UPPER UNIT 10' X 5'(TYPE II)

BAR	NO.	SIZE	SPAC.	LENGTH	WEIGHT
A	4	#4	——	22'-6"	80
B	3	#4	——	21'-6"	43
C	7	#4	11"	13'-2"	62
D	11	#4	6"	10'-10"	80
E	16	#4	11"	1'-2"	13
F	21	#6	6"	5'-8"	179
G	22	#5	6"	7'-0"	231
H	4	#4	——	10'-10"	29
J	12	#4	12"	3'-8"	28
K	4	#4	——	2'-0"	5
M	3	#4	——	14'-8"	29
			TOTAL WEIGHT		759 LBS.

CLASS "A" CONCRETE QUANTITIES (FOR Hu = 11")

DEPRESSION SLAB	C.Y.
10' INLET	0.7
10' EXTENSION	0.7

UPPER UNIT (ONLY)	C.Y.
10' X 3'-8" CURB INLET	1.9
10' X 5'-0" CURB INLET	2.7
10' EXTENSION	1.0















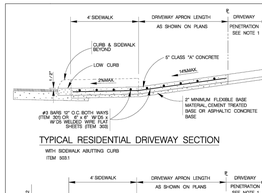




INLET OPENING DETAIL

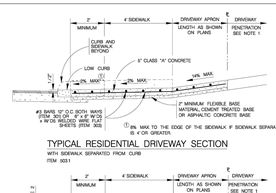
TYPE "C" INLET (TYPE I & II) & INLET EXTENSION STANDARDS

SHEET 2 OF 3



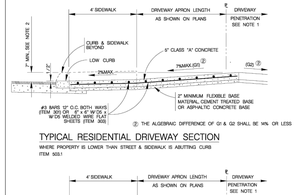
TYPICAL RESIDENTIAL DRIVEWAY SECTION

WITH SIDEWALK ABUTTING CURB
ITEM 503.1



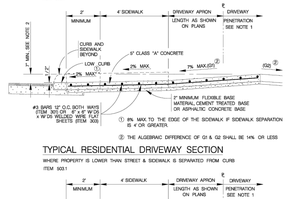
TYPICAL RESIDENTIAL DRIVEWAY SECTION

WITH SIDEWALK SEPARATED FROM CURB
ITEM 503.1



TYPICAL COMMERCIAL DRIVEWAY SECTION

WITH SIDEWALK ABUTTING CURB
ITEM 503.2



TYPICAL COMMERCIAL DRIVEWAY SECTION

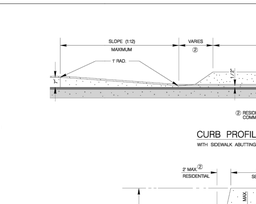
WITH SIDEWALK SEPARATED FROM CURB
ITEM 503.2

CONCRETE DRIVEWAY NOTES

1. DRIVEWAY PENETRATION REFERS TO A PORTION OF THE DRIVEWAY THAT MAY BE NECESSARY TO RECONSTRUCT WITHIN PRIVATE PROPERTY TO COMPLY WITH A MAXIMUM DRIVEWAY SLOPE. THIS PORTION OF THE DRIVEWAY SHALL BE PAID FOR UNDER THE FOLLOWING ITEMS AS MAY APPLY:
   A.) CONCRETE DRIVEWAY PAD FOR UNDER ITEM NO. 503.1 OR 503.2.
   B.) ASPHALTIC CONCRETE DRIVEWAY PAD FOR UNDER ITEM NO 503.4 AND SHALL INCLUDE A MINIMUM OF 1" ASPHALT TYPE 'D' & 6" FLEXIBLE BASE
   C.) GRAVEL DRIVEWAY PAD FOR UNDER ITEM NO. 503.5 AND SHALL INCLUDE A MINIMUM OF 6" FLEXIBLE BASE
2. 2" MINIMUM HEIGHT WILL NOT NECESSARILY OCCUR AT THE PROPERTY LINE, IT MAY OCCUR WITHIN THE RIGHT OF WAY OR WITHIN THE DRIVEWAY PENETRATION ON PRIVATE PROPERTY.
3. THE PROPOSED DRIVEWAY SHOULD MATCH THE EXISTING WIDTH AT THE PROPERTY LINE BUT UNLESS AUTHORIZED BY THE CITY TRAFFIC ENGINEER, THE WIDTH SHALL BE WITHIN THE FOLLOWING VALUES:

TYPE	MINIMUM	MAXIMUM
RESIDENTIAL	10'	30'
COMMERCIAL – ONE WAY	12'	20'
COMMERCIAL – TWO WAY	24'	30'

4. FOR LOCAL TYPE "A" STREETS, SIDEWALK SHALL HAVE A MINIMUM WIDTH OF 4' AND IF SEPARATED FROM THE CURB, THE SIDEWALK SHALL BE LOCATED A MINIMUM OF 2' FROM THE BACK OF CURB.
5. FOR OTHER THAN LOCAL TYPE "A" STREETS, THE SIDEWALK SHALL HAVE A MINIMUM WIDTH OF 4' AND SEPARATED A MINIMUM OF 2' FROM THE BACK OF CURB OR AS AN OPTION, THE SIDEWALK SHALL HAVE A MINIMUM WIDTH OF 6' WHEN LOCATED AT THE BACK OF CURB.
6. DUMMY JOINTS PARALLEL TO THE CURB SHALL BE PLACED WHERE THE SIDEWALK MEETS THE DRIVEWAY. DUMMY JOINTS PERPENDICULAR TO THE CURB, AND WITHIN THE BOUNDARIES OF THE PARALLEL DUMMY JOINTS, SHALL BE PLACED AT INTERVALS EQUAL TO THE WIDTH OF THE SIDEWALK.
7. A MINIMUM OF TWO ROUND AND SMOOTH DOWEL BARS 3/4" IN DIAMETER AND 18" IN LENGTH SHALL BE SPACED 18" APART AT EACH EXPANSION JOINT.
8. SIDEWALK RAMP LENGTHS SHALL BE OF SUFFICIENT LENGTH TO MAINTAIN 8.33% (1:12) MAXIMUM SLOPE. WHERE SIDEWALKS CROSS DRIVEWAYS, SIDEWALK CROSS SLOPE SHALL NOT EXCEED 2%.
9. SIDEWALK RAMP SURFACE SHALL BE BRUSH FINISHED.

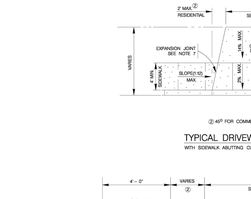


CURB PROFILE AT DRIVEWAY

WITH SIDEWALK ABUTTING CURB

TYPICAL DRIVEWAY PLAN VIEW

WITH SIDEWALK ABUTTING CURB

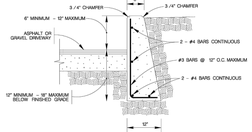


CURB PROFILE AT DRIVEWAY

WITH SIDEWALK SEPARATED FROM CURB

TYPICAL DRIVEWAY PLAN VIEW

WITH SIDEWALK SEPARATED FROM CURB

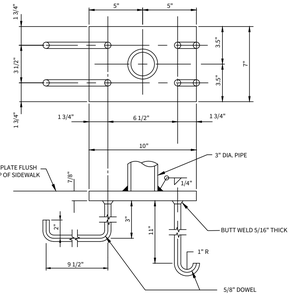


NOTE:
1. COST OF REINFORCEMENT TO BE INCLUDED IN UNIT COST OF ITEM 307.1.
2. CONCRETE RETAINING WALL COMBINATION TYPE SHALL BE USED FOR CONCRETE DRIVEWAYS.

DRIVEWAY – CONCRETE RETAINING WALL

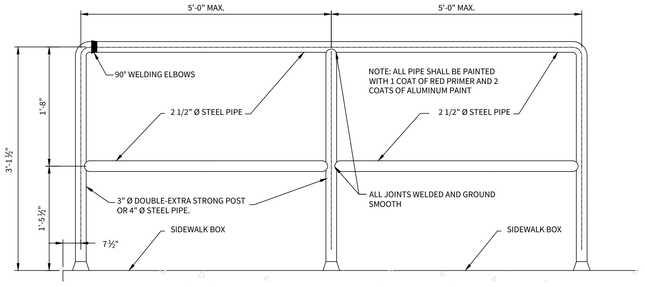
ON COMPACTED SUBGRADE
ITEM 307.1

CONCRETE DRIVEWAY STANDARDS



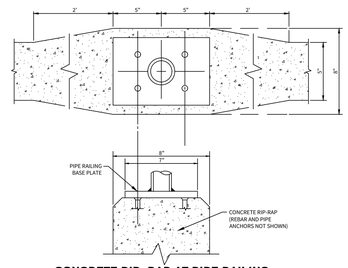
PIPE ANCHORAGE DETAILS

N.T.S.



NOTE: ALL CONSTRUCTION OF HANDRAIL SHALL FOLLOW THE CITY OF MARION STANDARD SPECIFICATIONS FOR PUBLIC WORKS CONSTRUCTION

PIPE RAILING DETAIL



CONCRETE RIP–RAP AT PIPE RAILING BASE PLATE DETAIL

NOTES:

1) CONTRACTOR TO FLARE CONCRETE RIP-RAP TO 8" AT PROPOSED PIPE RAILING BASE PLATE LOCATIONS.

N.T.S.

DETAIL OF 90° WELDING ELBOWS

* A NEAT END SECTION, SATISFACTORY TO THE ENGINEER, FROM SUBMITTED SHOP DRAWINGS, MAY BE USED IN LIEU OF THE 90° WELDING ELBOW SHOWN.

SCALE: 1" = 8"

© 2025 M.W. CUDE ENGINEERS LLC. THIS DOCUMENT, ANY PORTION THEREOF, AND ANY ASSOCIATED COPYRIGHTS SHALL REMAIN THE PROPERTY OF M.W. CUDE ENGINEERS LLC. THIS DOCUMENT MAY NOT BE REPRODUCED, USED, OR DISTRIBUTED IN ANY FORM OR BY ANY MEANS TO ANYONE FOR ANY OTHER ENDEAVOR WITHOUT THE PRIOR WRITTEN CONSENT OF, AND ADAPTATION BY, M.W. CUDE ENGINEERS LLC. THIS DOCUMENT IS NOT INTENDED OR REPRESENTED TO BE SUITABLE FOR USE OTHER THAN AS ORIGINALLY INTENDED BY M.W. CUDE ENGINEERS LLC. ANY UNAUTHORIZED REUSE OF THIS DOCUMENT SHALL BE AT THE RESPONSIBILITY OF SUCH REUSE, WITHOUT LIABILITY TO M.W. CUDE ENGINEERS LLC. AND SHALL BE CONSIDERED INFRINGEMENT AND ALL RIGHTS TO THE FULLEST EXTENT PERMITTED BY LAW.

CUDEENGINEERS.COM

EST. 1980 CUDE ENGINEERS

4122 Pond Hill Road, Suite 101
San Antonio, Texas 78231
P:(210) 681.2951 F: (210) 523.7112

CONTESSA SUBDIVISION UNIT 1

CURB INLET DETAILS

DATE
06/09/2025

PROJECT NO.
04343.002

DRAWN BY
CG/JG/LJ/TCD

CHECKED BY
XV/AL

REVISIONS

A	DATE
1	
2	
3	
4	
5	
6	
7	
8	
9	

THIS DOCUMENT IS RELEASED FOR THE PURPOSE OF INTERIM REVIEW ONLY UNDER THE AUTHORITY OF JAVIER CASTELLO, P.E.#122170
06/09/2025
IT IS NOT TO BE USED FOR CONSTRUCTION, BIDDING, OR PERMITTING PURPOSES.

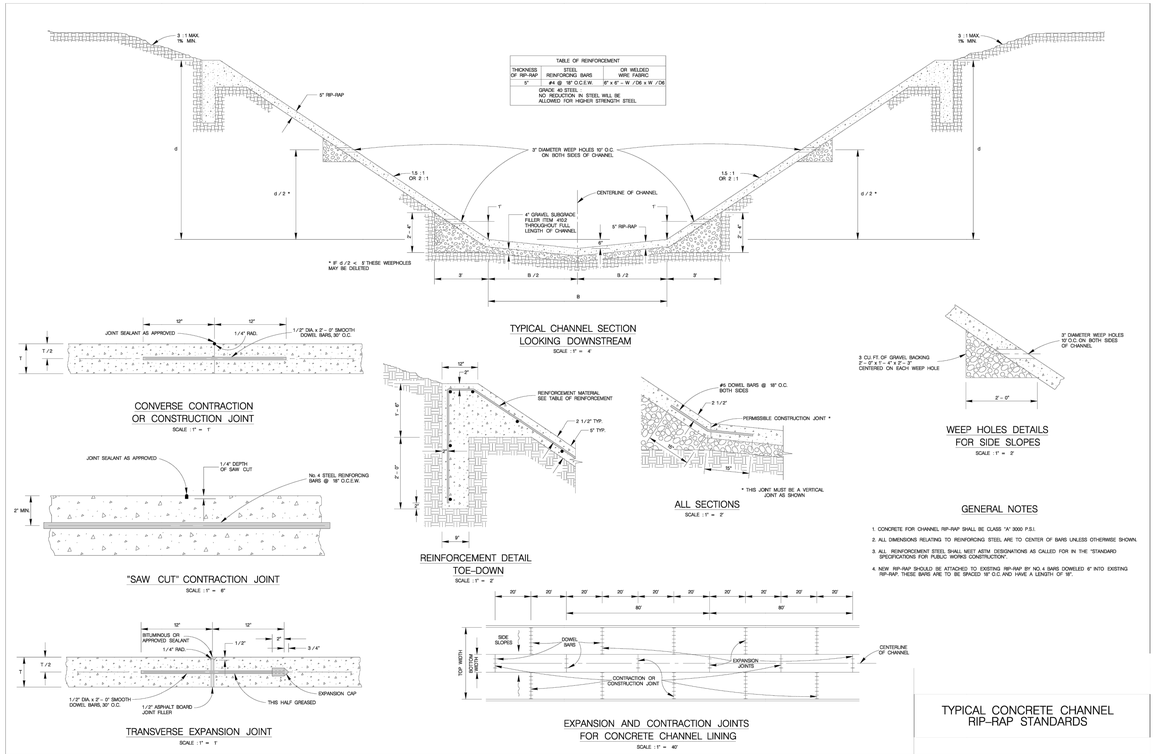
CUDE ENGINEERS
TBPE No. 455
TBPLS No. 10048500

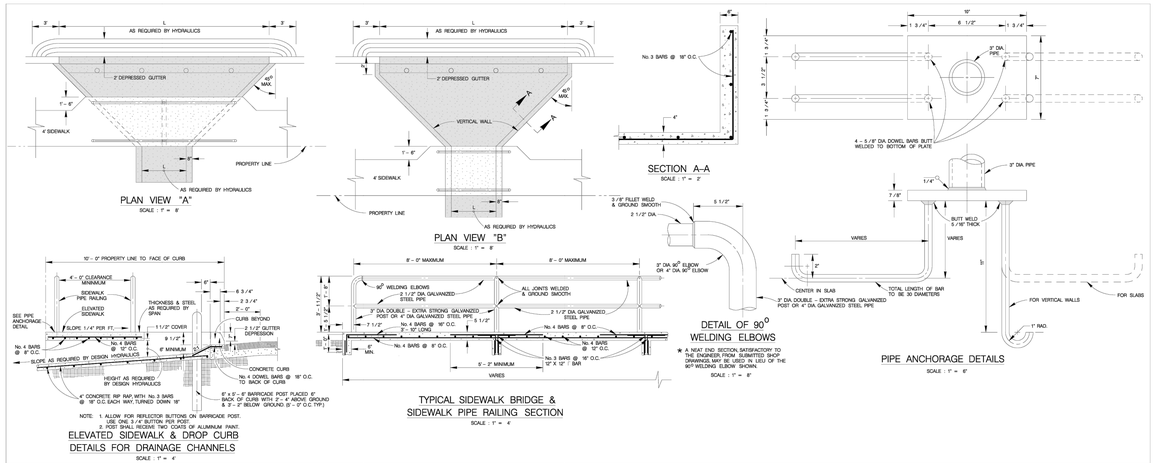
C50

CUDEENGINEERS.COM

REPRODUCTION OF THE ORIGINAL SIGNED AND SEALED PLAN AND/OR ELECTRONIC MEDIA MAY HAVE BEEN INADVERTENTLY ALTERED. CONTRACTOR IS RESPONSIBLE FOR VERIFYING THE SCALE OF THE DOCUMENT AND CONTACTING CUDE ENGINEERS TO VERIFY DISCREPANCIES PRIOR TO CONSTRUCTION.

© 2025 M.W. CUDE ENGINEERS LLC. THIS DOCUMENT, ANY PORTION THEREOF, AND ANY ASSOCIATED COPYRIGHTS SHALL REMAIN THE PROPERTY OF M.W. CUDE ENGINEERS LLC. THIS DOCUMENT MAY NOT BE REPRODUCED, USED, OR DISTRIBUTED IN ANY FORM OR BY ANY MEANS TO ANYONE FOR ANY OTHER ENDEAVOR WITHOUT THE PRIOR WRITTEN CONSENT OF, AND ADAPTATION BY, M.W. CUDE ENGINEERS LLC. THIS DOCUMENT IS NOT INTENDED OR REPRESENTED TO BE SUITABLE FOR USE OTHER THAN AS ORIGINALLY INTENDED BY M.W. CUDE ENGINEERS LLC. ANY UNAUTHORIZED REPRODUCTION, USE, OR DISTRIBUTION OF THIS DOCUMENT SHALL BE AT THE PERSON'S OR PARTY'S SOLE RISK, WITHOUT LIMITATION TO M.W. CUDE ENGINEERS LLC, AND SHALL BE CONSIDERED AGAINST ANY AND ALL PROFITS TO THE FULLEST EXTENT PERMITTED BY LAW.





CUDEENGINEERS.COM
4122 Pond Hill Road, Suite 101
San Antonio, Texas 78231
P:(210) 681.2951 F: (210) 523.7112

CONTESSA SUBDIVISION UNIT 1

DRAINAGE DETAILS

DATE
06/09/2025

PROJECT NO.
04343.002

DRAWN BY
CG/JG/LJ/TCD

CHECKED BY
XV/AL

REVISIONS

DATE	A	1	2	3	4	5	6	7	8	9

THIS DOCUMENT IS RELEASED FOR THE PURPOSE OF INTERIM REVIEW ONLY UNDER THE AUTHORITY OF JAVIER CASTELLO, P.E.#122170
06/09/2025
IT IS NOT TO BE USED FOR CONSTRUCTION, BIDDING, OR PERMITTING PURPOSES.

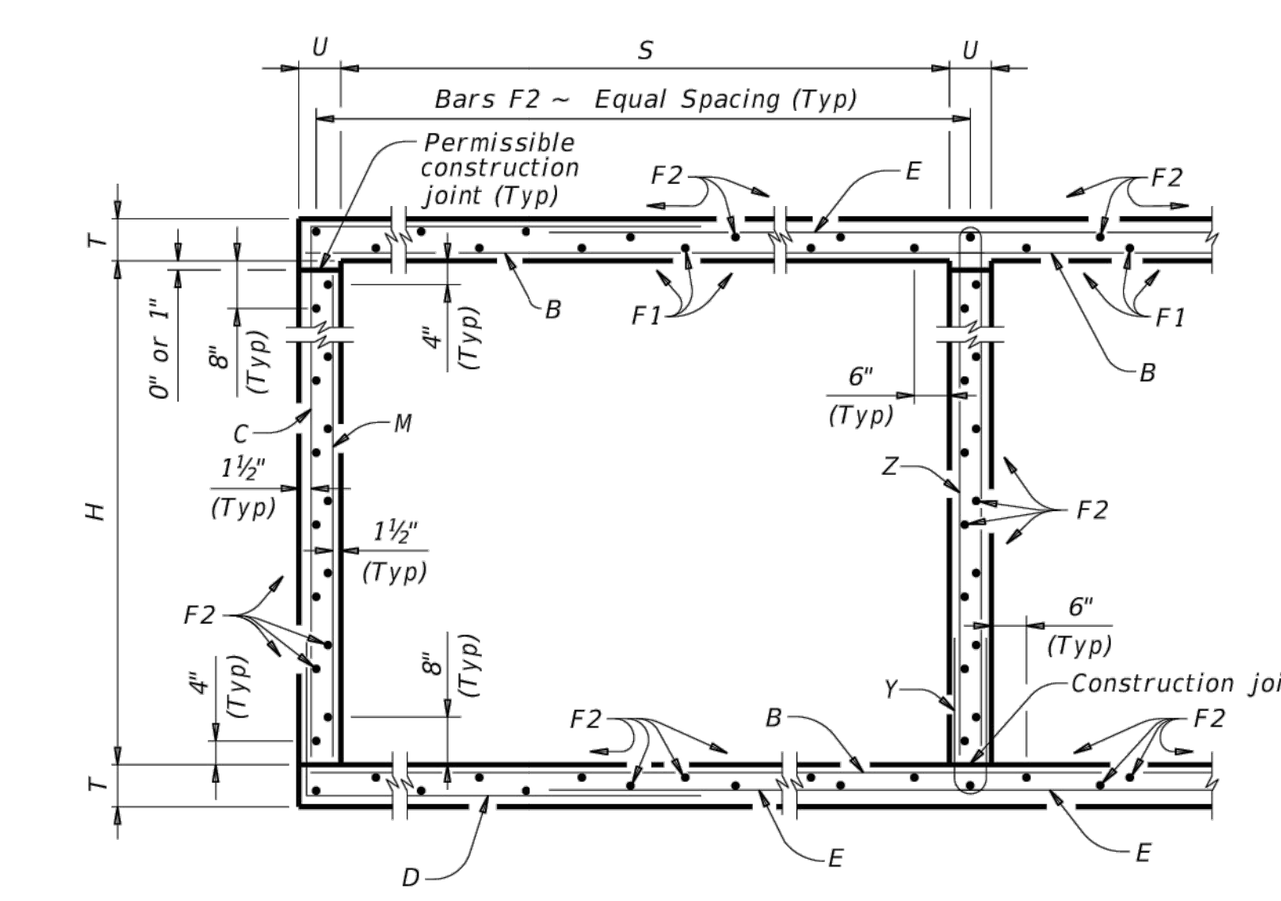
CUDE ENGINEERS
TBPE No. 455
TBPLS No. 10048500

C51

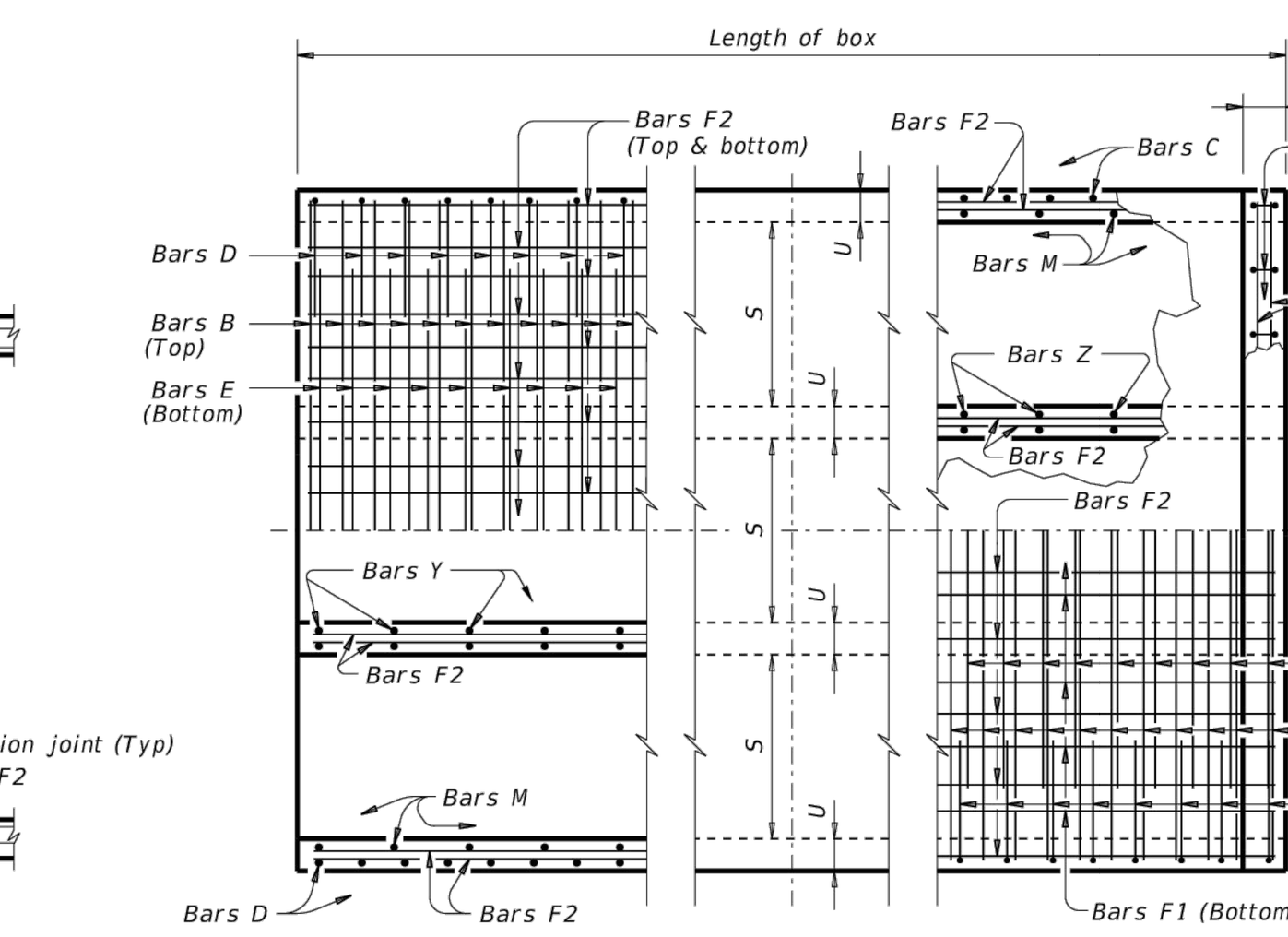
CUDEENGINEERS.COM
REPRODUCTION OF THE ORIGINAL SIGNED AND SEALED PLAN AND/OR ELECTRONIC MEDIA MAY HAVE BEEN INADVERTENTLY ALTERED. CONTRACTOR IS RESPONSIBLE FOR VERIFYING THE SCALE OF THE DOCUMENT AND CONTACTING CUDE ENGINEERS TO VERIFY DISCREPANCIES PRIOR TO CONSTRUCTION.

© 2025 M.W. CUDE ENGINEERS LLC - THIS DOCUMENT, ANY PORTION THEREOF, AND ANY ASSOCIATED COPYRIGHTS SHALL REMAIN THE PROPERTY OF M.W. CUDE ENGINEERS LLC. THIS DOCUMENT MAY NOT BE REPRODUCED, USED, OR DISTRIBUTED IN ANY FORM OR BY ANY MEANS TO ANYONE FOR ANY OTHER ENDEAVOR WITHOUT THE PRIOR WRITTEN CONSENT OF, AND ADAPTATION BY, M.W. CUDE ENGINEERS LLC. THIS DOCUMENT IS NOT INTENDED OR REPRESENTED TO BE SUITABLE FOR USE OTHER THAN AS ORIGINALLY INTENDED BY M.W. CUDE ENGINEERS LLC AND ANY UNAUTHORIZED REPRODUCTION, USE OR DISTRIBUTION OF SAID DOCUMENTS WILL BE AT THE INFRINGING PARTY'S SOLE RISK, WITHOUT ANY LIABILITY TO M.W. CUDE ENGINEERS LLC, AND WILL BE USED AGAINST ANY AND ALL PARTIES TO THE FULLEST EXTENT PERMITTED BY LAW.

DISCLAIMER:
The use of this standard is governed by the "Texas Engineering Practice Act." No warranty of any kind is made by TxDOT for any purpose whatsoever. TxDOT assumes no responsibility for the conversion of this standard to other formats or for incorrect results or damages resulting from its use.

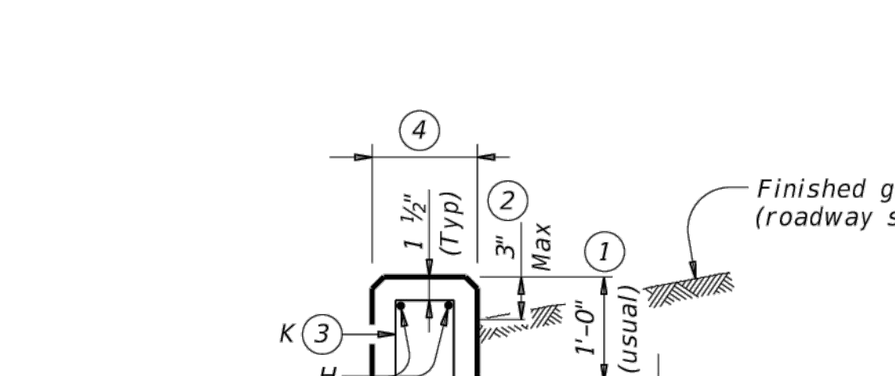


TYPICAL SECTION



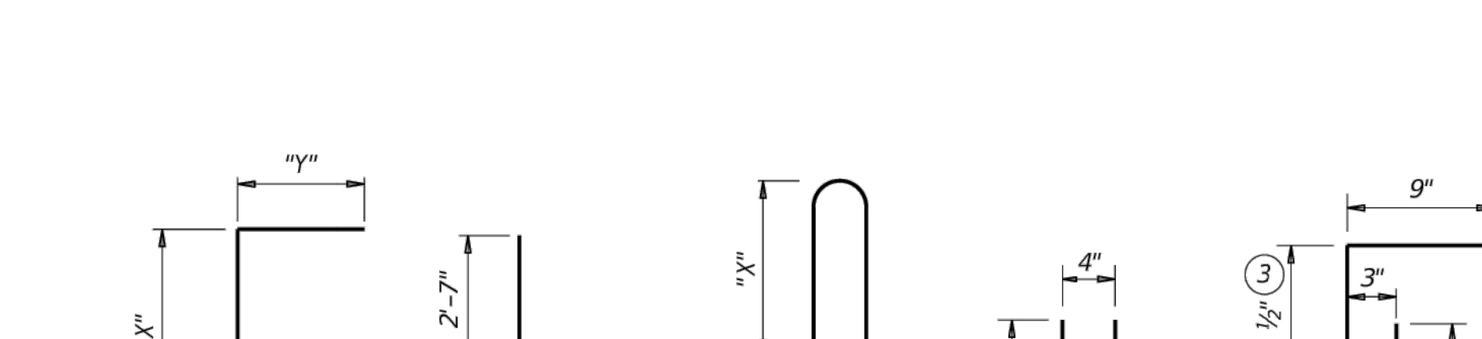
BOTTOM SLAB — TOP SLAB

PART PLANS



SECTION THRU CURB

TABLE OF BAR DIMENSIONS		
H	"X"	"Y"
2'-0"	2'-6 ½"	3'-8 ½"
3'-0"	3'-6 ½"	3'-8 ½"
4'-0"	4'-6 ½"	3'-8 ½"
5'-0"	5'-6 ½"	3'-8 ½"



BARS C — BARS D — BARS Z — BARS Y — BARS K (#4) (Spa = 1'-0" Max) (Length = 4'-2")

1. 0" Min to 5'-0" Max. Estimated curb heights are shown elsewhere in the plans. For structures with pedestrian rail or curbs taller than 1'-0", refer to the Extended Curb Details (ECD) standard sheet. For structures with T631 or T631LS bridge rail, refer to the Mounting Details for T631 & T631LS Rails (T631-CM) standard sheet. Refer to the Rail Anchorage Curb (RAC) standard sheet for structures with bridge rail other than T631 or T631LS.
2. For vehicle safety, the following requirements must be met:
   - For structures without bridge rail, construct curbs no more than 3" above finished grade.
   - For structures with bridge rail, construct curbs flush with finished grade.

   Reduce curb heights, if necessary, to meet the above requirements. No changes will be made in quantities and no additional compensation will be allowed for this work.
3. For curbs less than 1'-0" high, tilt Bars K or reduce bar height as necessary to maintain cover. For curbs less than 3" high, Bars K may be omitted.
4. 1'-0" typical. 2'-3" when the Rail Anchorage Curb (RAC) standard sheet is referred to elsewhere in the plans.

The Contractor may replace Bars B, C, D, E, F1, F2, M, Y, and/or Z with deformed welded wire reinforcement (WWR) meeting the requirements of ASTM A1064. The area of required reinforcement may be reduced by the ratio of 60 ksi / 70 ksi. Spacing of WWR is limited to 4" Min and 18" Max. When required, provide lap splices in the WWR of the same length required for the equivalent bar size, rounded up for wire sizes between conventional bar sizes. The lap length required for WWR is never less than the lap length required for uncoated #4 bars.

Example conversion: Replacing No. 6 Gr 60 at 6" Spacing with WWR
Required WWR = (0.44 sq. in. per 0.5 ft.) x (60 ksi / 70 ksi) = 0.755 sq. in. per ft.
If D30.6 wire is used to meet the 0.755 sq. in. per ft. requirement in this example, the required spacing = (0.306 sq. in.) / (0.755 sq. in. per ft.) x (12 in. per ft.) = 4.86" Max spacing. Required lap length for the provided D30.6 wire is 2'-1" (the same minimum lap length required for uncoated #5 bars, as listed under MATERIAL NOTES).

CONSTRUCTION NOTES:
Do not use permanent forms.
Chamfer the bottom edge of the top slab 3" at the entrance.
Optionally, raise construction joints shown at the flow line by a maximum of 6". If this option is taken, Bars M may be cut off or raised, Bars C and D may be reversed, and Bars Y and Z may be reversed.

MATERIAL NOTES:
Provide Grade 60 reinforcing steel.
Provide galvanized reinforcing steel if required elsewhere in the plans.
Provide Class C concrete (f'c = 3,600 psi) for culvert barrel and curb, with the following exceptions: provide Class S concrete (f'c = 4,000 psi) for top slabs of:
- culverts with overlay,
- culverts with 1-to-2 course surface treatment, or
- culverts with the top slab as the final riding surface.

Provide bar laps, where required, as follows:
- Uncoated or galvanized ~ #4 = 1'-8" Min
- Uncoated or galvanized ~ #5 = 2'-1" Min
- Uncoated or galvanized ~ #6 = 2'-6" Min

GENERAL NOTES:
Designed according to AASHTO LRFD Bridge Design Specifications for the range of fill heights shown.
See the Multiple Box Culverts Cast-In-Place Miscellaneous Detail (MC-MD) standard sheet for details pertaining to skewed ends, angle sections, and lengthening.

Cover dimensions are clear dimensions, unless noted otherwise.
Reinforcing bar dimensions shown are out-to-out of bar.

HL93 LOADING — SHEET 1 OF 2

Texas Department of Transportation — Bridge Division Standard

MULTIPLE BOX CULVERTS
CAST-IN-PLACE
5'-0" SPAN
0' TO 20' FILL
MC-5-20

FILE: CD-MC520-20.dgn | DN: TBE | CK: BMP | DW: TxDOT | CK: TxDOT
©TxDOT February 2020 | CONT | SECT | JOB | HIGHWAY
REVISIONS | DIST | COUNTY | SHEET NO.

DATE:
FILE:

DISCLAIMER:
The use of this standard is governed by the "Texas Engineering Practice Act." No warranty of any kind is made by TxDOT for any purpose whatsoever. TxDOT assumes no responsibility for the conversion of this standard to other formats or for incorrect results or damages resulting from its use.

BILLS OF REINFORCING STEEL (For Box Length = 40 feet)

Number of Spans	S	H	T	U	Bars B No.	Bars B Size	Bars B Spa	Bars B Length	Bars B Wt	Bars C & D No.	Bars C & D Size	Bars C & D Spa	Bars C Length	Bars C Wt	Bars D Length	Bars D Wt	Bars E No.	Bars E Size	Bars E Spa	Bars E Length	Bars E Wt	Bars F1 ~ #4 No.	Spa	Length	Wt	Bars F2 ~ #4 No.	Spa	Length	Wt	Bars M ~ #4 No.	Spa	Length	Wt	Bars Y & Z ~ #4 No.	Spa	Bars Y Length	Bars Y Wt	Bars Z Length	Bars Z Wt	Bars H 4 ~ #4 Length	Wt	Bars K No.	Wt	Per Foot of Barrel Conc (CY)	Renf (Lb)	Curb Conc (CY)	Renf (Lb)	Total Conc (CY)	Renf (Lb)
2	5'-0"	2'-0"	8"	7"	108	#5	9"	11'-6"	1,295	108	#5	9"	6'-3"	704	6'-4"	713	108	#5	9"	8'-8"	976	8	18"	39'-9"	212	38	18"	39'-9"	1,009	108	9"	2'-0"	144	54	9"	4'-7"	165	5'-3"	189	11'-6"	31	26	72	0.710	135.2	0.9	103	29.3	5,510
3	5'-0"	2'-0"	8"	7"	108	#5	9"	17'-1"	1,924	108	#5	9"	6'-3"	704	6'-4"	713	108	#5	9"	14'-3"	1,605	12	18"	39'-9"	319	54	18"	39'-9"	1,434	108	9"	2'-0"	144	108	9"	4'-7"	331	5'-3"	379	17'-1"	46	38	106	1.029	188.8	1.3	152	42.4	7,705
4	5'-0"	2'-0"	8"	7"	108	#5	9"	22'-8"	2,553	108	#5	9"	6'-3"	704	6'-4"	713	108	#5	9"	19'-10"	2,234	16	18"	39'-9"	425	70	18"	39'-9"	1,859	108	9"	2'-0"	144	162	9"	4'-7"	496	5'-3"	568	22'-8"	61	48	134	1.348	242.4	1.7	195	55.6	9,891
5	5'-0"	2'-0"	8"	7"	108	#5	9"	28'-3"	3,182	108	#5	9"	6'-3"	704	6'-4"	713	108	#5	9"	25'-5"	2,863	20	18"	39'-9"	531	86	18"	39'-9"	2,284	108	9"	2'-0"	144	216	9"	4'-7"	661	5'-3"	758	28'-3"	75	60	167	1.667	296.0	2.1	242	68.8	12,082
6	5'-0"	2'-0"	8"	7"	108	#5	9"	33'-10"	3,811	108	#5	9"	6'-3"	704	6'-4"	713	108	#5	9"	31'-0"	3,492	24	18"	39'-9"	637	102	18"	39'-9"	2,708	108	9"	2'-0"	144	270	9"	4'-7"	827	5'-3"	947	33'-10"	90	70	195	1.986	349.6	2.5	285	82.0	14,268
2	5'-0"	3'-0"	8"	7"	108	#6	9"	11'-6"	1,865	108	#5	9"	7'-3"	817	6'-4"	713	108	#5	9"	8'-8"	976	8	18"	39'-9"	212	44	18"	39'-9"	1,168	108	9"	3'-0"	216	54	9"	4'-7"	165	7'-3"	262	11'-6"	31	26	72	0.775	159.9	0.9	103	31.9	6,497
3	5'-0"	3'-0"	8"	7"	108	#6	9"	17'-1"	2,771	108	#5	9"	7'-3"	817	6'-4"	713	108	#5	9"	14'-3"	1,605	12	18"	39'-9"	319	62	18"	39'-9"	1,646	108	9"	3'-0"	216	108	9"	4'-7"	331	7'-3"	523	17'-1"	46	38	106	1.115	223.5	1.3	152	45.9	9,093
4	5'-0"	3'-0"	8"	7"	108	#6	9"	22'-8"	3,677	108	#5	9"	7'-3"	817	6'-4"	713	108	#5	9"	19'-10"	2,234	16	18"	39'-9"	425	80	18"	39'-9"	2,124	108	9"	3'-0"	216	162	9"	4'-7"	496	7'-3"	785	22'-8"	61	48	134	1.456	287.2	1.7	195	59.9	11,682
5	5'-0"	3'-0"	8"	7"	108	#6	9"	28'-3"	4,583	108	#5	9"	7'-3"	817	6'-4"	713	108	#5	9"	25'-5"	2,863	20	18"	39'-9"	531	98	18"	39'-9"	2,602	108	9"	3'-0"	216	216	9"	4'-7"	661	7'-3"	1,046	28'-3"	75	60	167	1.796	350.8	2.1	242	73.9	14,274
6	5'-0"	3'-0"	8"	7"	108	#6	9"	33'-10"	5,488	108	#5	9"	7'-3"	817	6'-4"	713	108	#5	9"	31'-0"	3,492	24	18"	39'-9"	637	116	18"	39'-9"	3,080	108	9"	3'-0"	216	270	9"	4'-7"	827	7'-3"	1,308	33'-10"	90	70	195	2.137	414.5	2.5	285	88.0	16,863
2	5'-0"	4'-0"	8"	7"	108	#6	9"	11'-6"	1,865	108	#5	9"	8'-3"	929	6'-4"	713	108	#5	9"	8'-8"	976	8	18"	39'-9"	212	44	18"	39'-9"	1,168	108	9"	4'-0"	289	54	9"	4'-7"	165	9'-3"	334	11'-6"	31	26	72	0.840	166.3	0.9	103	34.5	6,754
3	5'-0"	4'-0"	8"	7"	108	#6	9"	17'-1"	2,771	108	#5	9"	8'-3"	929	6'-4"	713	108	#5	9"	14'-3"	1,605	12	18"	39'-9"	319	62	18"	39'-9"	1,646	108	9"	4'-0"	289	108	9"	4'-7"	331	9'-3"	667	17'-1"	46	38	106	1.202	231.8	1.3	152	49.4	9,422
4	5'-0"	4'-0"	8"	7"	108	#6	9"	22'-8"	3,677	108	#5	9"	8'-3"	929	6'-4"	713	108	#5	9"	19'-10"	2,234	16	18"	39'-9"	425	80	18"	39'-9"	2,124	108	9"	4'-0"	289	162	9"	4'-7"	496	9'-3"	1,001	22'-8"	61	48	134	1.564	297.2	1.7	195	64.3	12,083
5	5'-0"	4'-0"	8"	7"	108	#6	9"	28'-3"	4,583	108	#5	9"	8'-3"	929	6'-4"	713	108	#5	9"	25'-5"	2,863	20	18"	39'-9"	531	98	18"	39'-9"	2,602	108	9"	4'-0"	289	216	9"	4'-7"	661	9'-3"	1,335	28'-3"	75	60	167	1.926	362.7	2.1	242	79.1	14,748
6	5'-0"	4'-0"	8"	7"	108	#6	9"	33'-10"	5,488	108	#5	9"	8'-3"	929	6'-4"	713	108	#5	9"	31'-0"	3,492	24	18"	39'-9"	637	116	18"	39'-9"	3,080	108	9"	4'-0"	289	270	9"	4'-7"	827	9'-3"	1,668	33'-10"	90	70	195	2.288	428.1	2.5	285	94.0	17,408
2	5'-0"	5'-0"	8"	7"	108	#6	9"	11'-6"	1,865	108	#5	9"	9'-3"	1,042	6'-4"	713	108	#5	9"	8'-8"	976	8	18"	39'-9"	212	50	18"	39'-9"	1,328	108	9"	5'-0"	361	54	9"	4'-7"	165	11'-3"	406	11'-6"	31	26	72	0.904	176.7	0.9	103	37.0	7,171
3	5'-0"	5'-0"	8"	7"	108	#6	9"	17'-1"	2,771	108	#5	9"	9'-3"	1,042	6'-4"	713	108	#5	9"	14'-3"	1,605	12	18"	39'-9"	319	70	18"	39'-9"	1,859	108	9"	5'-0"	361	108	9"	4'-7"	331	11'-3"	812	17'-1"	46	38	106	1.288	245.3	1.3	152	52.8	9,965
4	5'-0"	5'-0"	8"	7"	108	#6	9"	22'-8"	3,677	108	#5	9"	9'-3"	1,042	6'-4"	713	108	#5	9"	19'-10"	2,234	16	18"	39'-9"	425	90	18"	39'-9"	2,390	108	9"	5'-0"	361	162	9"	4'-7"	496	11'-3"	1,217	22'-8"	61	48	134	1.672	313.9	1.7	195	68.6	12,750
5	5'-0"	5'-0"	8"	7"	108	#6	9"	28'-3"	4,583	108	#5	9"	9'-3"	1,042	6'-4"	713	108	#5	9"	25'-5"	2,863	20	18"	39'-9"	531	110	18"	39'-9"	2,921	108	9"	5'-0"	361	216	9"	4'-7"	661	11'-3"	1,623	28'-3"	75	60	167	2.056	382.5	2.1	242	84.3	15,540
6	5'-0"	5'-0"	8"	7"	108	#6	9"	33'-10"	5,488	108	#5	9"	9'-3"	1,042	6'-4"	713	108	#5	9"	31'-0"	3,492	24	18"	39'-9"	637	130	18"	39'-9"	3,452	108	9"	5'-0"	361	270	9"	4'-7"	827	11'-3"	2,029	33'-10"	90	70	195	2.439	451.0	2.5	285	100.1	18,326

HL93 LOADING — SHEET 2 OF 2

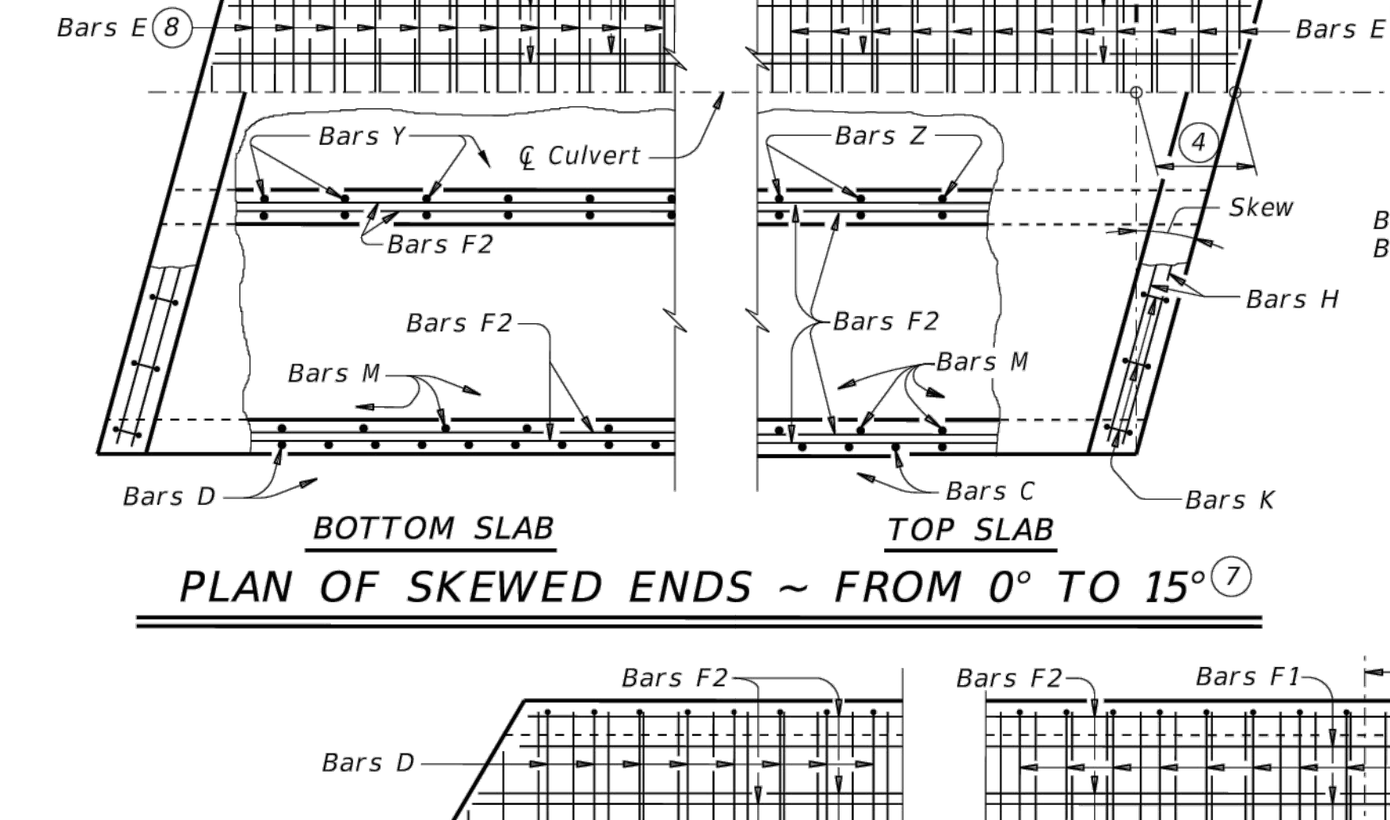
Texas Department of Transportation — Bridge Division Standard

MULTIPLE BOX CULVERTS
CAST-IN-PLACE
5'-0" SPAN
0' TO 20' FILL
MC-5-20

FILE: CD-MC520-20.dgn | DN: TBE | CK: BMP | DW: TxDOT | CK: TxDOT
©TxDOT February 2020 | CONT | SECT | JOB | HIGHWAY
REVISIONS | DIST | COUNTY | SHEET NO.

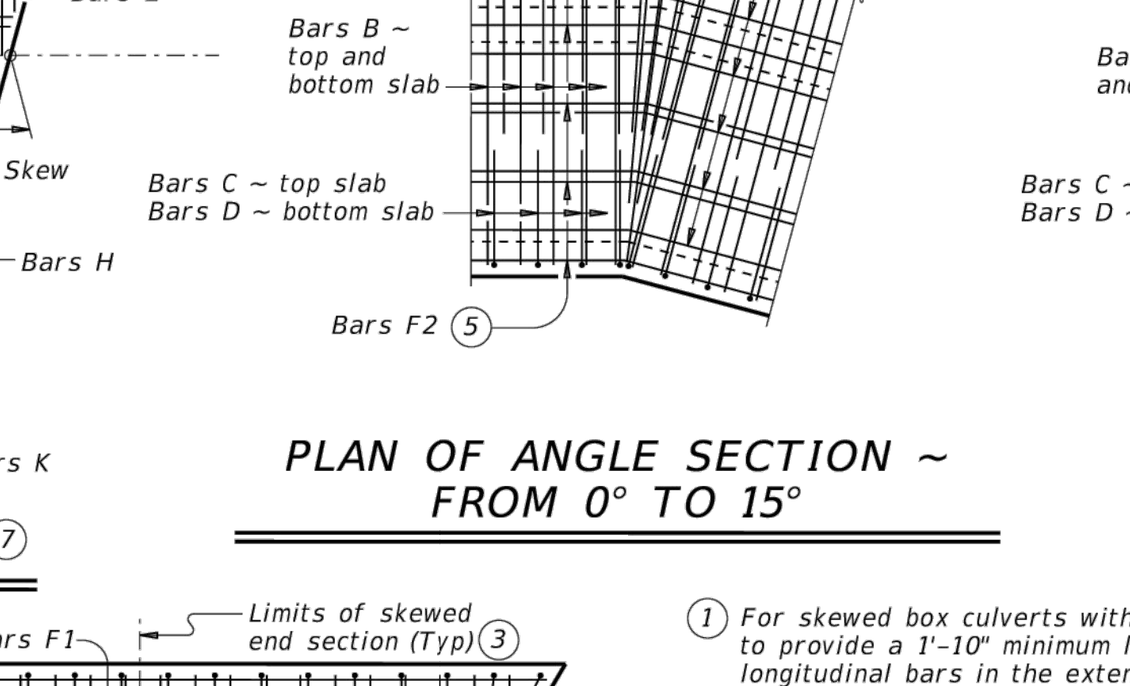
DATE:
FILE:

DISCLAIMER:
The use of this standard is governed by the "Texas Engineering Practice Act." No warranty of any kind is made by TxDOT for any purpose whatsoever. TxDOT assumes no responsibility for the conversion of this standard to other formats or for incorrect results or damages resulting from its use.

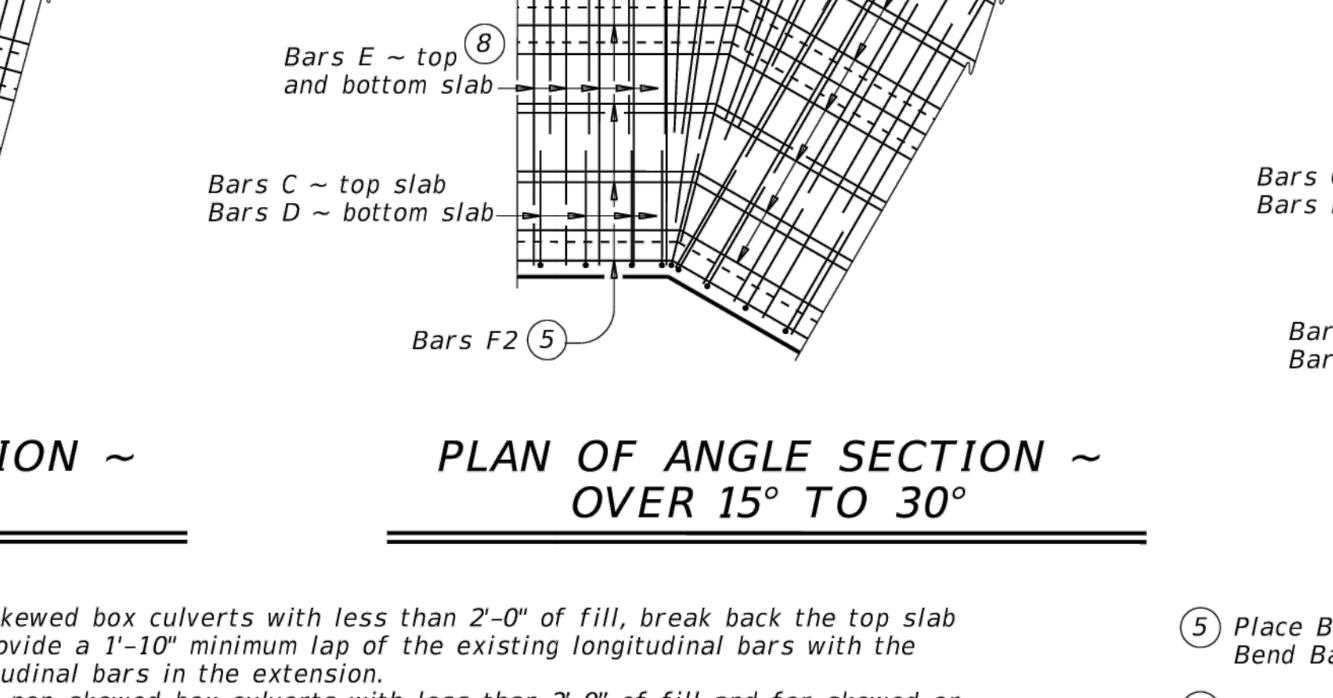


BOTTOM SLAB — TOP SLAB

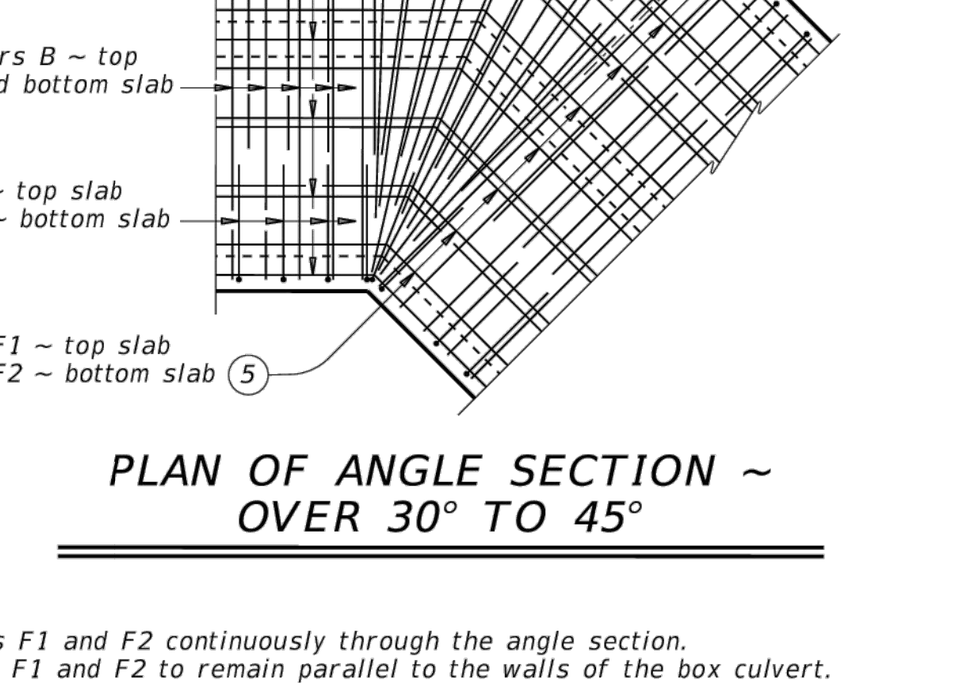
PLAN OF SKEWED ENDS ~ FROM 0° TO 15° 7



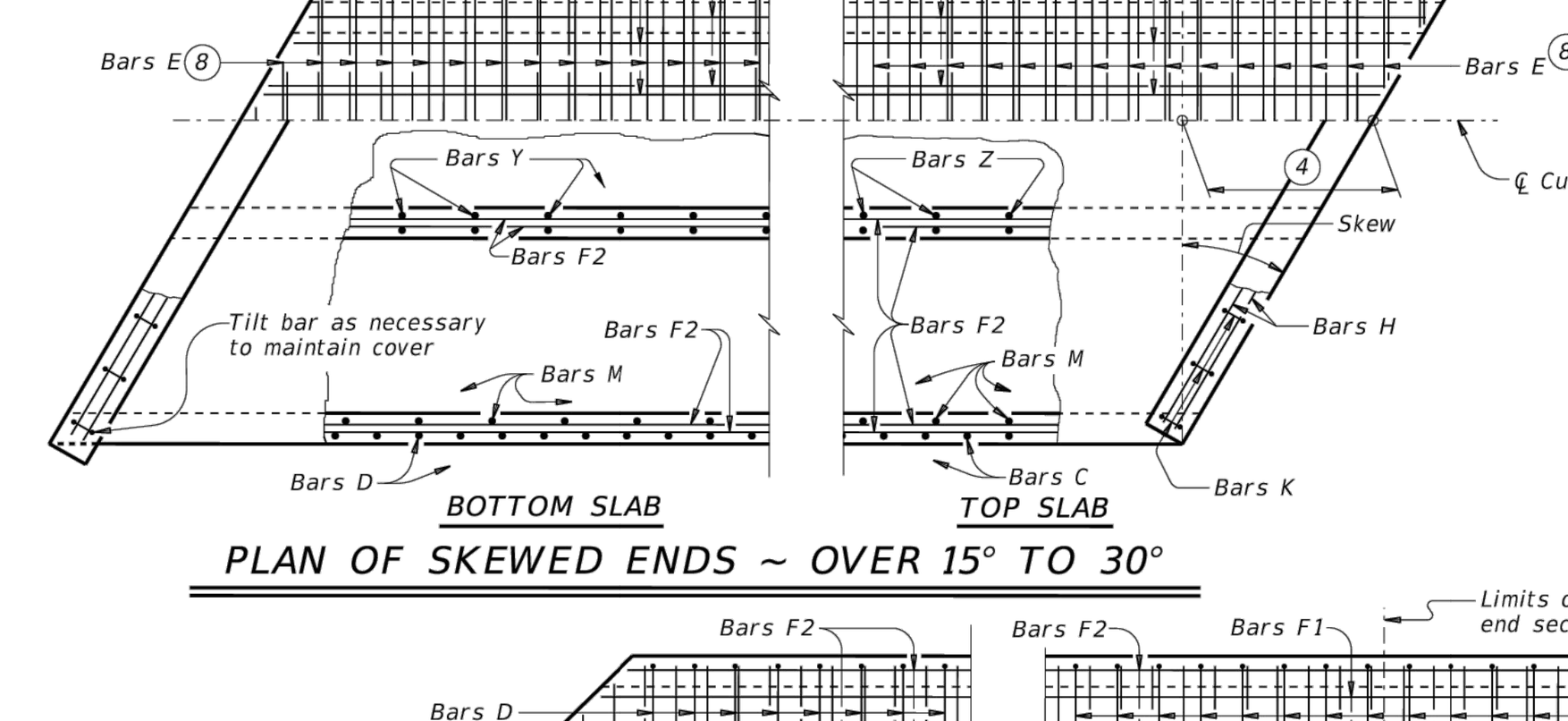
PLAN OF ANGLE SECTION ~ FROM 0° TO 15°



PLAN OF ANGLE SECTION ~ OVER 15° TO 30°

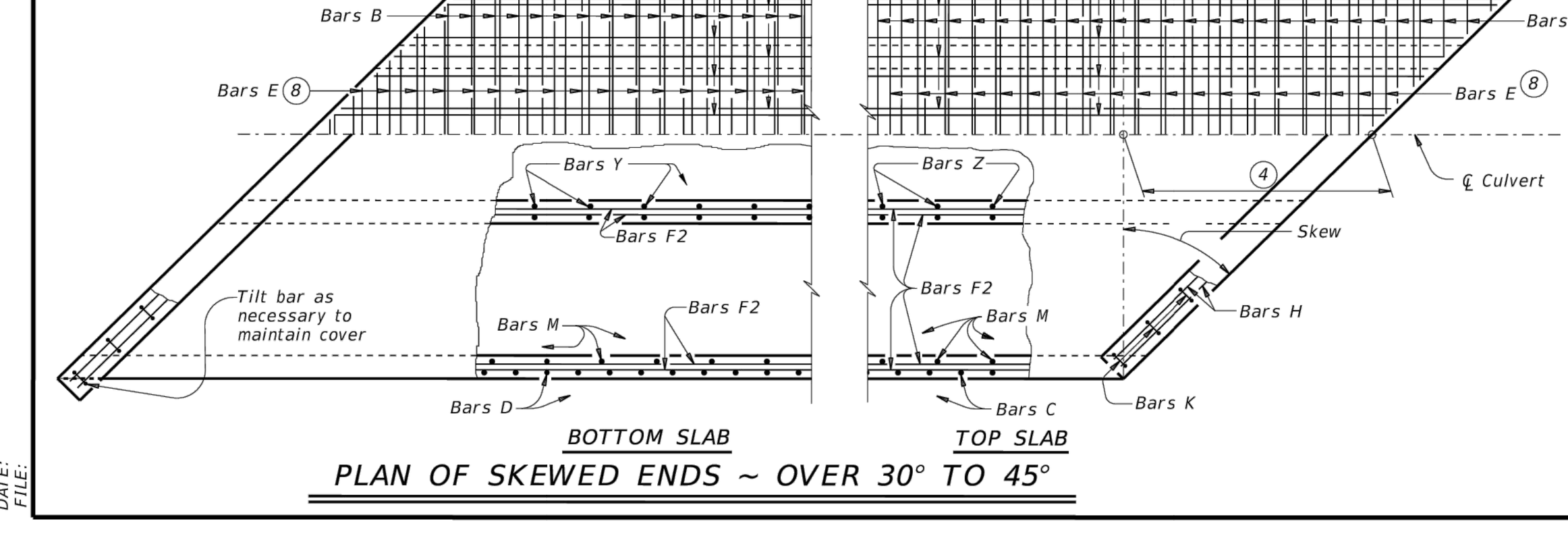


PLAN OF ANGLE SECTION ~ OVER 30° TO 45°



BOTTOM SLAB — TOP SLAB

PLAN OF SKEWED ENDS ~ OVER 15° TO 30°



BOTTOM SLAB — TOP SLAB

PLAN OF SKEWED ENDS ~ OVER 30° TO 45°

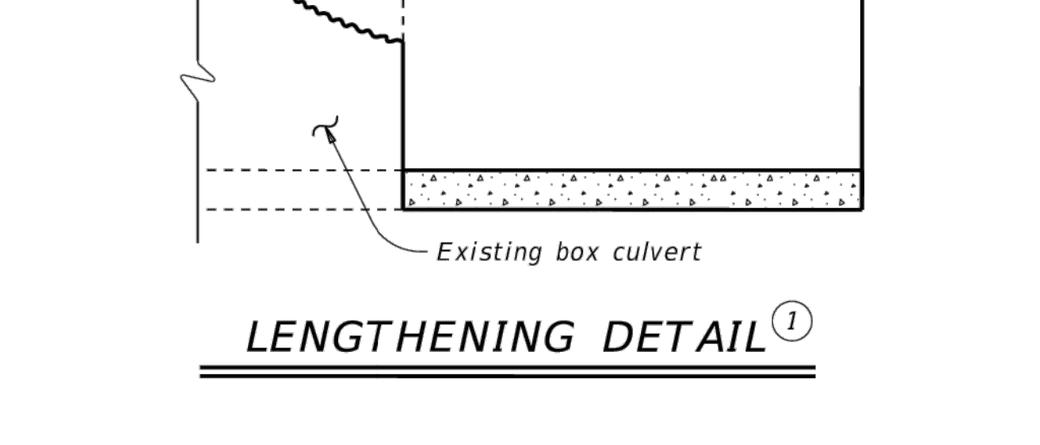
1. For skewed box culverts with less than 2'-0" of fill, break back the top slab to provide a 1'-10" minimum lap of the existing longitudinal bars with the longitudinal bars in the extension.
   For non-skewed box culverts with less than 2'-0" of fill and for skewed or non-skewed culverts with a fill depth of 2'-0" or greater, break back the top slab to provide a 1'-10" minimum lap of the existing longitudinal bars with the longitudinal bars in the extension. Alternatively, if the box is non-skewed, embed #6 anchor bars with a Type III, Class C, D, E, or F anchor adhesive into the existing walls, top and bottom slab at 1'-6" center-to-center spacing. Minimum embedment depth is 8". Anchor adhesive chosen must be able to achieve a basic bond strength in tension, Nba, of 26.4 kips. Submit signed and sealed calculations or the manufacturer's published literature showing the proposed anchor adhesive's ability to develop this load to the Engineer for approval prior to use. Anchor installation, including hole size, drilling, and clean out, must be in accordance with Item 450, "Railing." Test adhesive anchors in accordance with Item 450.3.3, "Tests." Test 3 anchors per 100 anchors installed.
   Break back wings and apron as necessary to install the extension. Clean and extend the exposed wingwall and apron reinforcing into the extension. When lengthening existing box culverts with dimensions different than current standard dimensions, form horizontal and vertical transitions as directed by the Engineer. Match bottom slabs to maintain an uninterrupted flow line. Field bend existing and new reinforcing into transitions and maintain specified cover requirements. For top slabs of culverts with overlay, with 1-to-2 course surface treatment, or with the top slab as the final riding surface, adjust the "H" dimension to provide a smooth riding surface.
2. When the spacing between Bars B or Bars E becomes less than half of the normal spacing, cut bars to avoid conflict.
3. The length of Bars B and Bars E will vary in the skewed end sections.
4. [One half of overall width] x [tangent of the skew angle]
5. Place Bars F1 and F2 continuously through the angle section. Bend Bars F1 and F2 to remain parallel to the walls of the box culvert.
6. When necessary to avoid conflict in acute corners, shorten the slab extension leg of Bars C and Bars D to a minimum of 1'-6" for skews of 30° thru 45°.
7. At the Contractor's option, for skews of 15° or less, place Bars B, C, D, and E parallel to the skewed end while maintaining spacing along centerline of box. Increase lengths of Bars B and Bars E shown on the Multiple Box Culverts Cast-In-Place (MC) standard sheets to accommodate the skew.
8. Extend Bars E as shown on the MC standard sheet for direct traffic culverts.

CONSTRUCTION NOTES:
Do not use permanent forms.
When required, lap Bars H 1'-8" for uncoated or galvanized bars.
Provide a minimum of 1 ½" clear cover.

MATERIAL NOTES:
Provide Grade 60 reinforcing steel.
Provide galvanized reinforcing steel, if required elsewhere in the plans.
Provide Class C concrete (f'c = 3,600 psi) with these exceptions: provide Class S concrete (f'c = 4,000 psi) for top slabs of culverts with overlay, with 1-to-2 course surface treatment, or with the top slab as the final riding surface.

GENERAL NOTES:
Designed according to AASHTO LRFD Bridge Design Specifications.
Refer to Multiple Box Culverts Cast-in-Place (MC) standard sheets for details of straight sections of culvert.
For skewed sections and angle sections, refer to Multiple Box Culverts Cast-in-Place (MC) standard sheets for slab and wall dimensions, bar sizes, maximum bar spacing, and any other details not shown.
For skewed ends with curbs, adjust length of Bars H, number of Bars K, curb concrete volume, and reinforcing steel weight by dividing the values shown on the Multiple Box Culverts Cast-In-Place (MC) standard sheets by the cosine of the skew angle.

Cover dimensions are clear dimensions, unless noted otherwise.



LENGTHENING DETAIL 1

HL93 LOADING

Texas Department of Transportation — Bridge Division Standard

MULTIPLE BOX CULVERTS
CAST-IN-PLACE
MISCELLANEOUS DETAILS
MC-MD

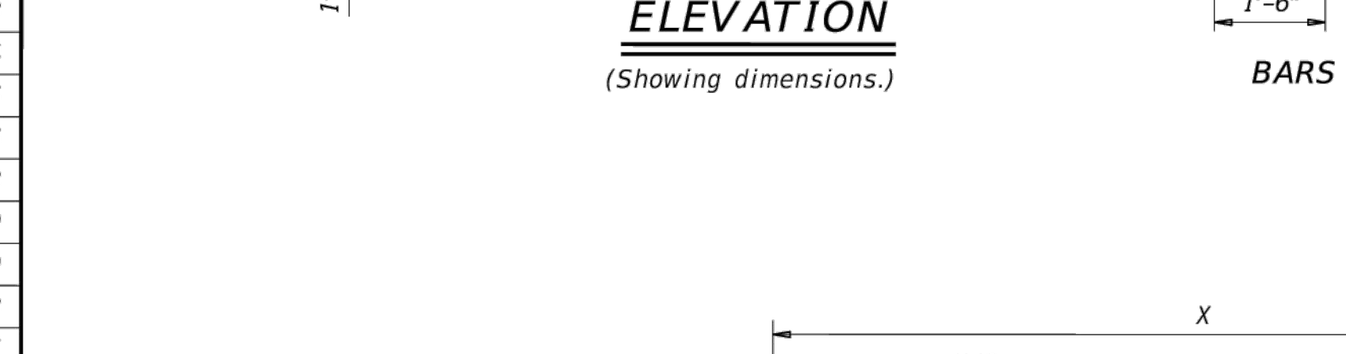
FILE: CD-MC-MD-20.dgn | DN: TxDOT | CK: TxDOT | DW: TxDOT | CK: TxDOT
©TxDOT February 2020 | CONT | SECT | JOB | HIGHWAY
REVISIONS | DIST | COUNTY | SHEET NO.

DATE:
FILE:

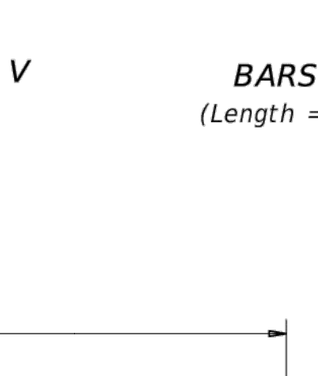
DISCLAIMER:
The use of this standard is governed by the "Texas Engineering Practice Act." No warranty of any kind is made by TxDOT for any purpose whatsoever. TxDOT assumes no responsibility for the conversion of this standard to other formats or for incorrect results or damages resulting from its use.

TABLE OF VARIABLE DIMENSIONS AND QUANTITIES FOR ONE HEADWALL 5

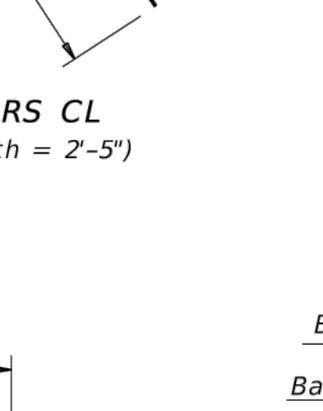
Slope	Dia of Pipe (D)	Values for One Pipe: W	X	Y	L	Reinf (Lbs)	Conc (CY) 1	Values to be Added for Each Addt'l Pipe: X and W	Reinf (Lbs)	Conc (CY) 1
2:1	12"	4'-7 ½"	2'-6"	2'-10"	3'-3 ¼"	88	0.6	1'-9"	20	0.2
	15"	5'-5 ¾"	2'-9 ½"	3'-4"	3'-10 ¼"	103	0.7	2'-2"	24	0.3
	18"	6'-4 ¼"	3'-1"	3'-10"	4'-5"	124	0.9	2'-8"	32	0.3
	21"	7'-2 ¾"	3'-4 ½"	4'-4"	5'-0"	143	1.1	3'-1"	43	0.4
	24"	8'-2 ½"	3'-9 ½"	4'-10"	5'-7"	164	1.3	3'-7"	50	0.5
	27"	9'-1"	4'-1"	5'-4"	6'-2"	179	1.5	3'-11"	56	0.6
	30"	9'-11 ½"	4'-4 ½"	5'-10"	6'-8 ¾"	203	1.7	4'-4"	65	0.8
	33"	10'-10"	4'-8"	6'-4"	7'-3 ¾"	224	2.0	4'-8"	71	0.9
	36"	11'-8 ¼"	4'-11 ½"	6'-10"	7'-10 ¾"	249	2.2	5'-1"	81	1.0
	42"	13'-5 ¼"	5'-6 ½"	7'-10"	9'-0 ½"	298	2.8	5'-10"	97	1.3
	48"	15'-9"	6'-1 ½"	9'-4"	10'-9 ¼"	360	3.8	6'-7"	117	1.7
	54"	17'-5 ¾"	6'-8 ½"	10'-4"	11'-11 ¼"	427	4.5	7'-6"	151	2.1
	60"	19'-2 ¾"	7'-3 ½"	11'-4"	13'-1"	481	5.3	8'-3"	174	2.5
	66"	20'-11 ½"	7'-10 ½"	12'-4"	14'-3"	544	6.2	8'-9"	194	2.9
	72"	22'-8 ½"	8'-5 ½"	13'-4"	15'-4 ¾"	601	7.1	9'-4"	213	3.3
3:1	12"	6'-3"	2'-6"	4'-3"	4'-11"	118	0.8	1'-9"	22	0.2
	15"	7'-5"	2'-9 ½"	5'-0"	5'-9 ¼"	137	1.1	2'-2"	28	0.3
	18"	8'-6 ¾"	3'-1"	5'-9"	6'-7 ¾"	170	1.3	2'-8"	37	0.5
	21"	9'-8 ¾"	3'-4 ½"	6'-6"	7'-6"	195	1.6	3'-1"	48	0.6
	24"	11'-0"	3'-9 ½"	7'-3"	8'-4 ½"	227	2.0	3'-7"	58	0.7
	27"	12'-2"	4'-1"	8'-0"	9'-2 ¾"	251	2.3	3'-11"	67	0.8
	30"	13'-4"	4'-4 ½"	8'-9"	10'-1 ¼"	293	2.7	4'-4"	77	1.0
	33"	14'-5 ¾"	4'-8"	9'-6"	10'-11 ¾"	318	3.1	4'-8"	84	1.2
	36"	15'-7 ¾"	4'-11 ½"	10'-3"	11'-10"	351	3.5	5'-1"	96	1.4
	42"	17'-11 ½"	5'-6 ½"	11'-9"	13'-6 ¾"	432	4.5	5'-10"	119	1.7
	48"	21'-1 ¾"	6'-1 ½"	14'-0"	16'-2"	537	6.1	6'-7"	146	2.3
	54"	23'-5 ½"	6'-8 ½"	15'-6"	17'-10 ¾"	630	7.3	7'-6"	186	2.9
	60"	25'-9 ¼"	7'-3 ½"	17'-0"	19'-7 ½"	719	8.7	8'-3"	219	3.4
	66"	28'-1"	7'-10 ½"	18'-6"	21'-4 ¼"	811	10.1	8'-9"	242	3.9
	72"	30'-4 ¾"	8'-5 ½"	20'-0"	23'-1 ¼"	924	11.7	9'-4"	272	4.4
4:1	12"	7'-10 ¾"	2'-6"	5'-8"	6'-6 ½"	148	1.1	1'-9"	24	0.3
	15"	9'-4"	2'-9 ½"	6'-8"	7'-8 ½"	181	1.5	2'-2"	32	0.4
	18"	10'-9 ½"	3'-1"	7'-8"	8'-10 ¼"	221	1.9	2'-8"	42	0.5
	21"	12'-2 ¾"	3'-4 ½"	8'-8"	10'-0"	260	2.3	3'-1"	57	0.7
	24"	13'-9 ½"	3'-9 ½"	9'-8"	11'-2"	301	2.8	3'-7"	67	0.9
	27"	15'-3"	4'-1"	10'-8"	12'-3 ¾"	334	3.3	3'-11"	77	1.0
	30"	16'-8 ¼"	4'-4 ½"	11'-8"	13'-5 ¾"	385	3.8	4'-4"	89	1.3
	33"	18'-1 ¾"	4'-8"	12'-8"	14'-7 ½"	425	4.5	4'-8"	101	1.4
	36"	19'-7"	4'-11 ½"	13'-8"	15'-9 ¼"	472	5.1	5'-1"	115	1.7
	42"	22'-5 ¾"	5'-6 ½"	15'-8"	18'-1"	583	6.5	5'-10"	141	2.1
	48"	26'-6 ¼"	6'-1 ½"	18'-8"	21'-6 ¾"	730	8.9	6'-7"	175	2.8
	54"	29'-5"	6'-8 ½"	20'-8"	23'-10 ¼"	875	10.7	7'-6"	226	3.6
	60"	32'-3 ¾"	7'-3 ½"	22'-8"	26'-2"	996	12.7	8'-3"	264	4.3
	66"	35'-2 ½"	7'-10 ½"	24'-8"	28'-5 ¾"	1,140	14.9	8'-9"	300	4.9
	72"	38'-1 ¼"	8'-5 ½"	26'-8"	30'-9 ½"	1,297	17.3	9'-4"	334	5.6
6:1	12"	11'-2"	2'-6"	8'-6"	9'-9 ¾"	224	1.9	1'-9"	28	0.4
	15"	13'-2 ¼"	2'-9 ½"	10'-0"	11'-6 ½"	268	2.5	2'-2"	37	0.5
	18"	15'-2 ½"	3'-1"	11'-6"	13'-3 ¼"	330	3.2	2'-8"	50	0.7
	21"	17'-2 ¾"	3'-4 ½"	13'-0"	15'-0 ¼"	387	3.9	3'-1"	69	0.9
	24"	19'-4 ½"	3'-9 ½"	14'-6"	16'-9"	453	4.8	3'-7"	80	1.2
	27"	21'-4 ¾"	4'-1"	16'-0"	18'-5 ¾"	512	5.7	3'-11"	96	1.4
	30"	23'-5 ¼"	4'-4 ½"	17'-6"	20'-2 ½"	593	6.7	4'-4"	110	1.7
	33"	25'-5 ½"	4'-8"	19'-0"	21'-11 ¼"	675	7.8	4'-8"	127	2.0
	36"	27'-5 ¾"	4'-11 ½"	20'-6"	23'-8"	735	9.0	5'-1"	144	2.3
	42"	31'-6 ¼"	5'-6 ½"	23'-6"	27'-1 ½"	922	11.5	5'-10"	179	3.0
	48"	37'-3 ½"	6'-1 ½"	28'-0"	32'-4"	1,191	15.9	6'-7"	231	4.0
	54"	41'-4 ¼"	6'-8 ½"	31'-0"	35'-9 ½"	1,424	19.2	7'-6"	300	5.0
	60"	45'-4 ¾"	7'-3 ½"	34'-0"	39'-3"	1,631	22.9	8'-3"	353	6.0



ELEVATION
(Showing dimensions.)



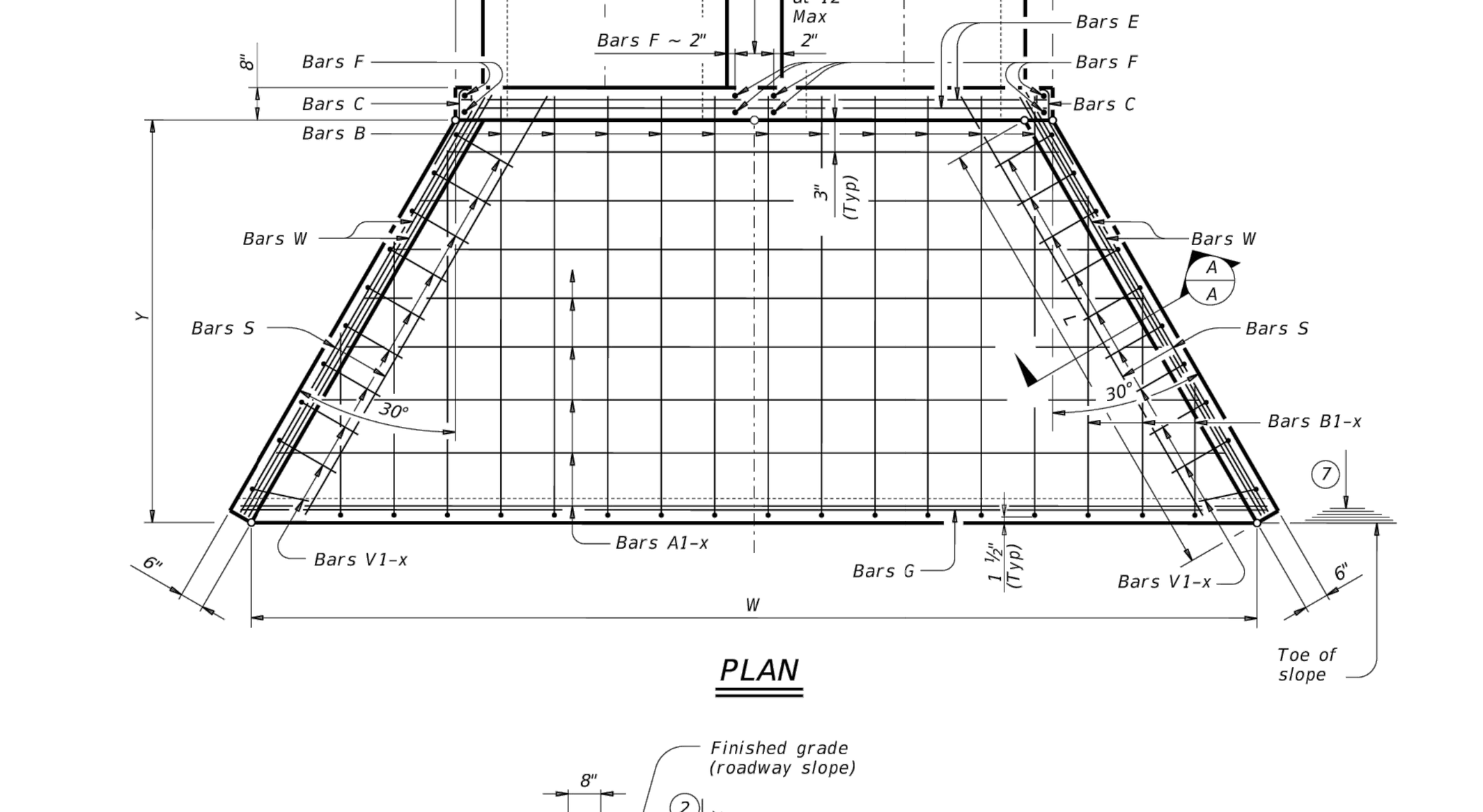
BARS V



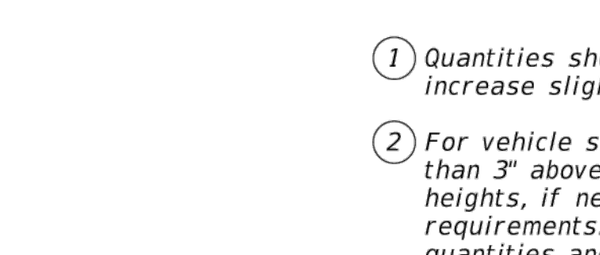
BARS CL
(Length = 2'-5")

TABLE OF REINFORCING STEEL 5			
Bar	Size	Spa	No.
A	#4	1'-0"	~
B	#3	1'-6"	~
C	#4	1'-0"	~
D	#3	1'-0"	~
E	#5	~	4
F	#5	~	~
G	#3	~	2
S	#4	~	6
V	#4	1'-0"	~
W	#5	~	4

TABLE OF CONSTANT DIMENSIONS			
Dia of Pipe (D)	G	K 4	H
12"	0'-9"	1'-0"	2'-0"
15"	0'-11"	1'-0"	2'-3"
18"	1'-2"	1'-0"	2'-6"
21"	1'-4"	1'-0"	2'-9"
24"	1'-7"	1'-0"	3'-0"
27"	1'-8"	1'-0"	3'-3"
30"	1'-10"	1'-0"	3'-6"
33"	1'-11"	1'-0"	3'-9"
36"	2'-1"	1'-0"	4'-0"
42"	2'-4"	1'-0"	4'-6"
48"	2'-7"	1'-3"	5'-3"
54"	3'-0"	1'-3"	5'-9"
60"	3'-3"	1'-3"	6'-3"
66"	3'-3"	1'-3"	6'-9"
72"	3'-4"	1'-3"	7'-3"



PLAN



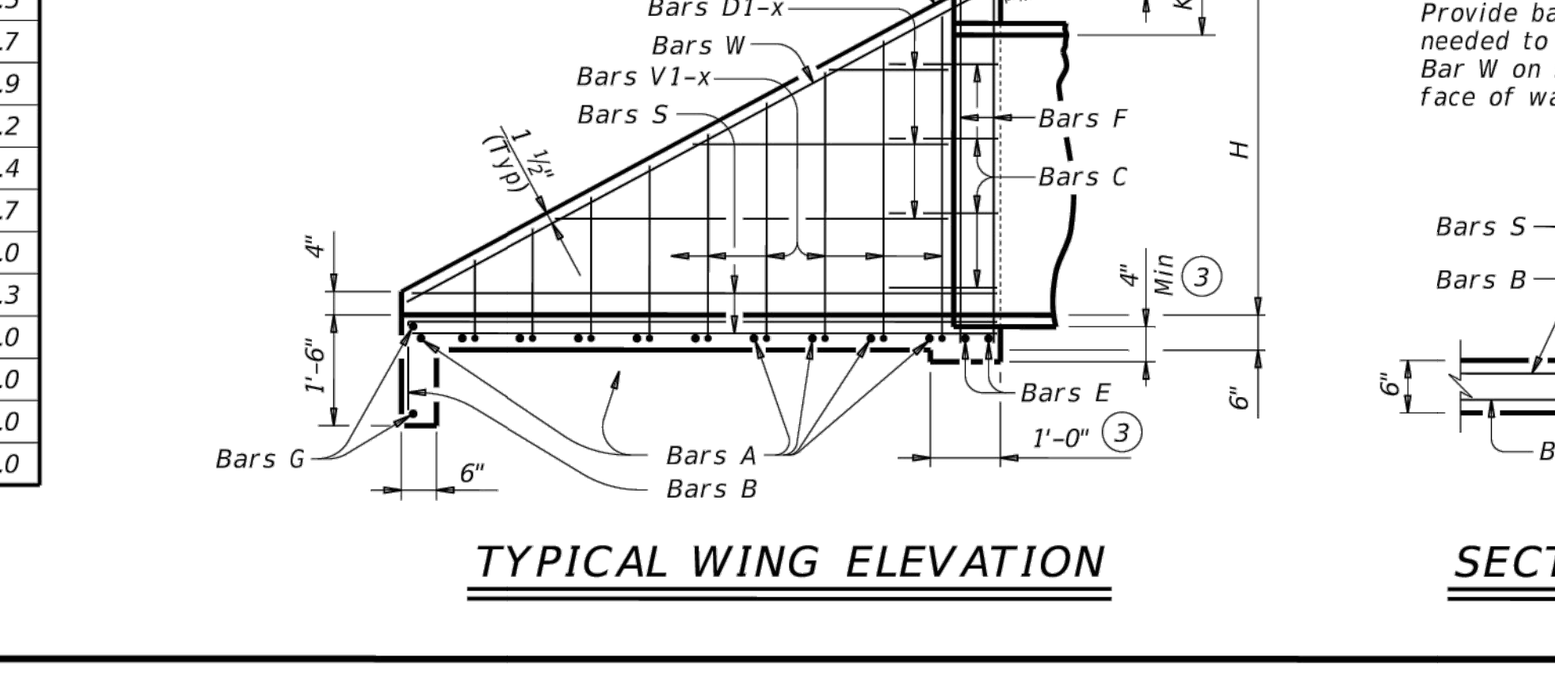
BARS B and B1-x

1. Quantities shown are for concrete pipe and will increase slightly for metal pipe installations.
2. For vehicle safety, construct curbs no more than 3" above finished grade. Reduce curb heights, if necessary, to meet these requirements. No changes will be made in quantities and no additional compensation will be allowed for this work.
3. Provide a 1'-0" footing as shown where required to maintain 4" minimum cover for pipes.
4. Dimensions shown are usual and maximum.
5. Quantities shown are for one structure end only (one headwall).
6. Min Length = 6" + 3" x $\left(\frac{12 \times H - 7}{12 \times L}\right)$
   Max Length = 12 x H - 3" x $\left(\frac{12 \times H - 7}{12 \times L}\right)$ - 1"
7. Lengths of wings based on SL:1 slope along this line.

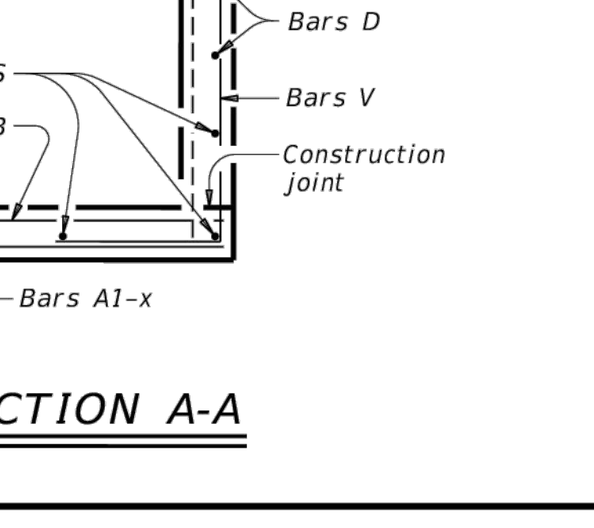
MATERIAL NOTES:
Provide Grade 60 reinforcing steel.
Provide Class C concrete (f'c = 3,600 psi).

GENERAL NOTES:
Designed according to AASHTO LRFD Bridge Design Specifications.
Do not mount bridge rails of any type directly to these culvert headwalls.
This standard may not be used for wall heights, H, exceeding the values shown.

Cover dimensions are clear dimensions, unless noted otherwise.
Reinforcing dimensions are out-to-out of bars.



TYPICAL WING ELEVATION



SECTION A-A


Texas Department of Transportation — Bridge Division Standard

CONCRETE HEADWALLS
WITH FLARED WINGS FOR
0° SKEW PIPE CULVERTS
CH-FW-0

FILE: CD-CH-FW0-20.dgn | DN: TxDOT | CK: TxDOT | DW: TxDOT | CK: TxDOT
©TxDOT February 2020 | CONT | SECT | JOB | HIGHWAY
REVISIONS | DIST | COUNTY | SHEET NO.

DATE:
FILE:

CUDEENGINEERS.COM



4122 Pond Hill Road, Suite 101
San Antonio, Texas 78231
P:(210) 681.2951 F: (210) 523.7112

CONTESSA SUBDIVISION UNIT 1

DRAINAGE DETAILS

DATE
06/09/2025

PROJECT NO.
04343.002

DRAWN BY
CG/JG/LJ/TCD

CHECKED BY
XV/AL

REVISIONS — **DATE**
1. 2. 3. 4. 5. 6. 7. 8. 9.

THIS DOCUMENT IS RELEASED FOR THE PURPOSE OF INTERIM REVIEW ONLY UNDER THE AUTHORITY OF JAVIER CASTELLO, P.E.#122170
06/09/2025
IT IS NOT TO BE USED FOR CONSTRUCTION, BIDDING, OR PERMITTING PURPOSES.

CUDE ENGINEERS
TBPE No. 455
TBPLS No. 10048500

C52

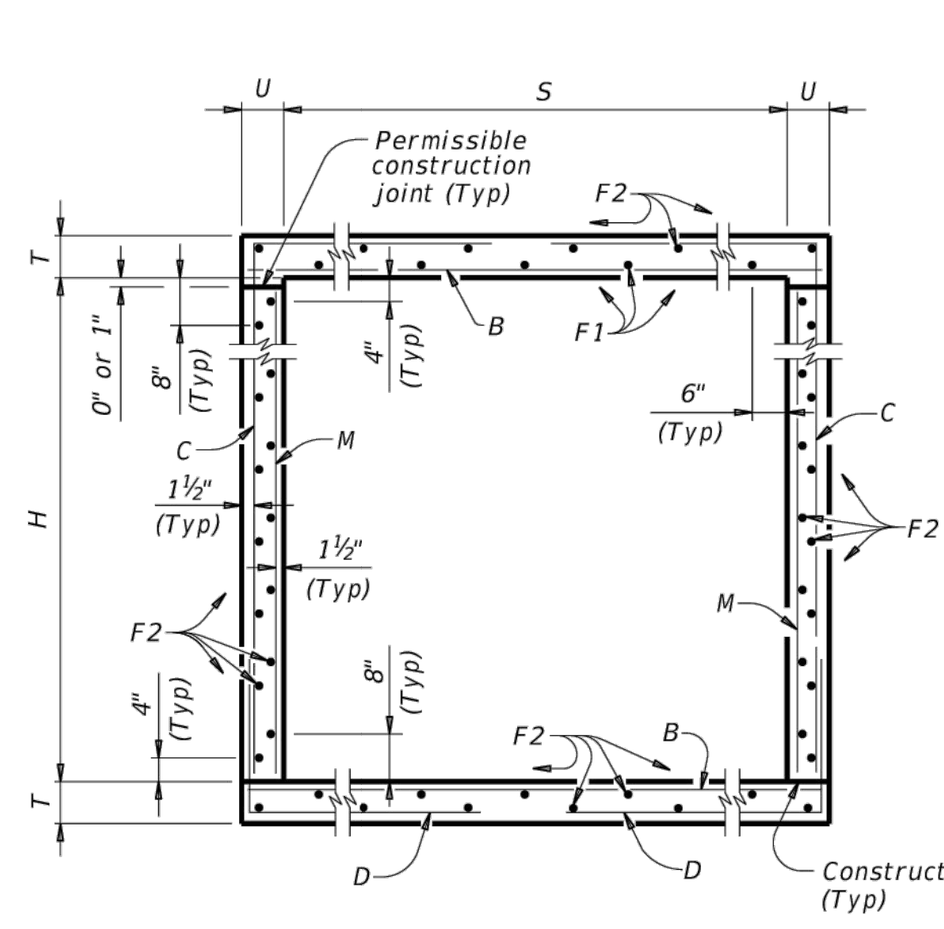
CUDEENGINEERS.COM

P:\04343\002\2-DWG\4-Plans\C52 DRAINAGE DETAILS.dwg 2025/06/09 3:58pm jochoa

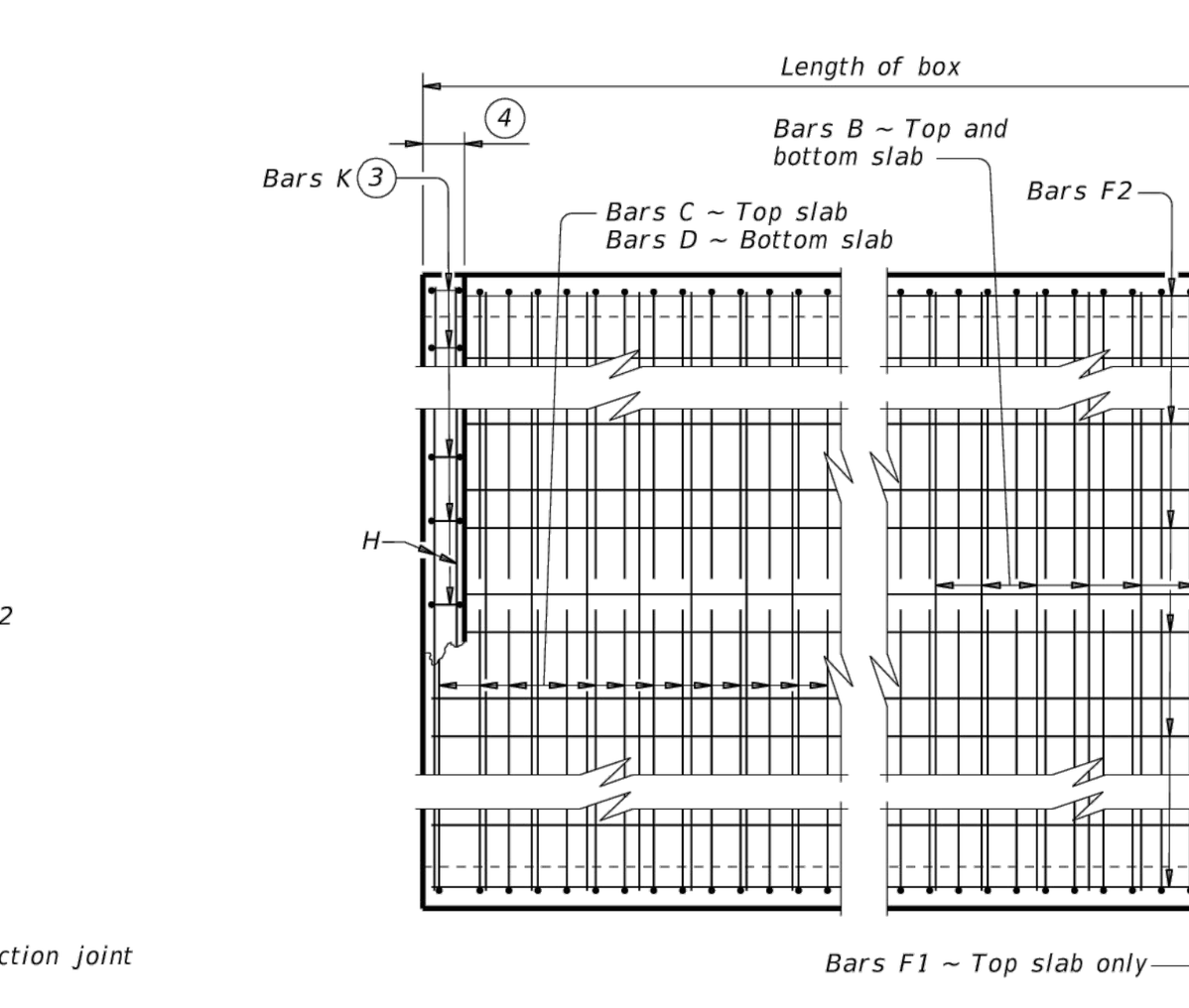
REPRODUCTION OF THE ORIGINAL SIGNED AND SEALED PLAN AND/OR ELECTRONIC MEDIA MAY HAVE BEEN INADVERTENTLY ALTERED. CONTRACTOR IS RESPONSIBLE FOR VERIFYING THE SCALE OF THE DOCUMENT AND CONTACTING CUDE ENGINEERS TO VERIFY DISCREPANCIES PRIOR TO CONSTRUCTION.

© 2025 M.W. CUDE ENGINEERS LLC - THIS DOCUMENT, ANY PORTION THEREOF, AND ANY ASSOCIATED COPYRIGHTS SHALL REMAIN THE PROPERTY OF M.W. CUDE ENGINEERS LLC. THIS DOCUMENT MAY NOT BE REPRODUCED, USED, OR DISTRIBUTED IN ANY FORM OR BY ANY MEANS TO ANYONE FOR ANY OTHER ENDEAVOR WITHOUT THE PRIOR WRITTEN CONSENT OF, AND ADAPTATION BY, M.W. CUDE ENGINEERS LLC. THIS DOCUMENT IS NOT INTENDED OR REPRESENTED TO BE SUITABLE FOR USE OTHER THAN AS ORIGINALLY INTENDED BY M.W. CUDE ENGINEERS LLC AND ANY UNAUTHORIZED REPRODUCTION, USE OR DISTRIBUTION OF SAID DOCUMENTS WILL BE AT THE INFRINGING PARTY'S SOLE RISK, WITHOUT ANY LIABILITY TO M.W. CUDE ENGINEERS LLC, AND WILL BE USED AGAINST ANY AND ALL PARTIES TO THE FULLEST EXTENT PERMITTED BY LAW.

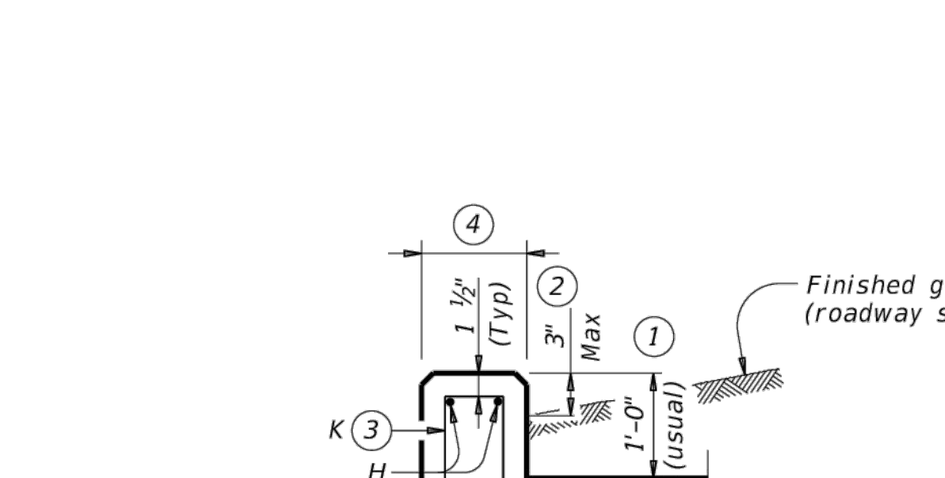
DISCLAIMER:
The use of this standard is governed by the "Texas Engineering Practice Act". No warranty of any kind is made by TxDOT for any purpose whatsoever. TxDOT assumes no responsibility for the conversion of this standard to other formats or for incorrect results or damages resulting from its use.



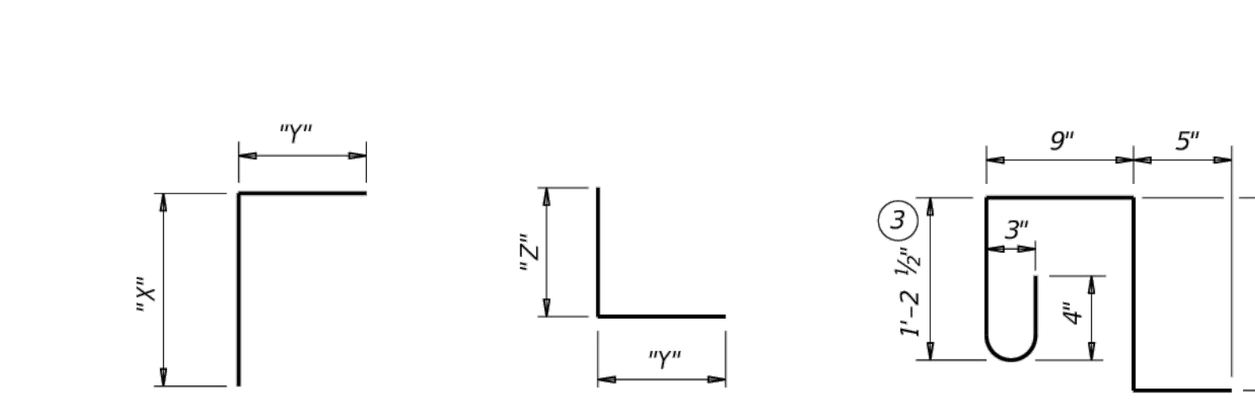
TYPICAL SECTION



PLAN OF REINF STEEL



SECTION THRU CURB



(1) 0" Min to 5'-0" Max. Estimated curb heights are shown elsewhere in the plans. For structures with pedestrian rail or curbs taller than 1'-0", refer to the Extended Curb Details (ECD) standard sheet. For structures with T631 or T631LS bridge rail, refer to the Mounting Details for T631 & T631LS Rails (T631-CM) standard sheet. Refer to the Rail Anchorage Curb (RAC) standard sheet for structures with bridge rail other than T631 or T631LS.

(2) For vehicle safety, the following requirements must be met:
- For structures without bridge rail, construct curbs no more than 3" above finished grade.
- For structures with bridge rail, construct curbs flush with finished grade.

Reduce curb heights, if necessary, to meet the above requirements. No changes will be made in quantities and no additional compensation will be allowed for this work.

(3) For curbs less than 1'-0" high, tilt Bars K or reduce bar height as necessary to maintain cover. For curbs less than 3" high, Bars K may be omitted.

(4) 1'-0" typical. 2'-3" when the Rail Anchorage Curb (RAC) standard sheet is referred to elsewhere in the plans.

The Contractor may replace Bars B, C, D, E, F1, F2, M, Y, and/or Z with deformed welded wire reinforcement (WWR) meeting the requirements of ASTM A1064. The area of required reinforcement may be reduced by the ratio of 60 ksi / 70 ksi. Spacing of WWR is limited to 4" Min and 18" Max. When required, provide lap splices in the WWR of the same length required for the equivalent bar size, rounded up for wire sizes between conventional bar sizes. The lap length required for WWR is never less than the lap length required for uncoated #4 bars.

Example conversion: Replacing No. 6 Gr 60 at 6" Spacing with WWR.
Required WWR = (0.44 sq. in. per 0.5 ft.) x (60 ksi / 70 ksi) = 0.755 sq. in. per ft.
If D30.6 wire is used to meet the 0.755 sq. in. per ft. requirement in this example, the required spacing = (0.306 sq. in.) / (0.755 sq. in. per ft.) x (12 in. per ft.) = 4.86" Max spacing. Required lap length for the provided D30.6 wire is 2'-1" (the same minimum lap length required for uncoated #5 bars, as listed under MATERIAL NOTES).

CONSTRUCTION NOTES:
Do not use permanent forms.
Chamfer the bottom edge of the top slab 3" at the entrance.
Optionally, raise construction joints shown at the flow line by a maximum of 6". If this option is taken, Bars M may be cut off or raised, Bars C and D may be reversed.

MATERIAL NOTES:
Provide Grade 60 reinforcing steel.
Provide galvanized reinforcing steel if required elsewhere in the plans.
Provide Class C concrete (f'c = 3,600 psi) for culvert barrel and curb, with the following exceptions: provide Class S concrete (f'c = 4,000 psi) for top slabs of:
- culverts with overlay,
- culverts with 1-to-2 course surface treatment, or
- culverts with the top slab as the final riding surface.

Provide bar laps, where required, as follows:
- Uncoated or galvanized ~ #4 = 1'-8" Min
- Uncoated or galvanized ~ #5 = 2'-1" Min
- Uncoated or galvanized ~ #6 = 2'-6" Min

GENERAL NOTES:
Designed according to AASHTO LRFD Bridge Design Specifications for the range of fill heights shown.
See the Single Box Culverts Cast-In-Place Miscellaneous Detail (SCC-MD) standard sheet for details pertaining to skewed ends, angle sections, and lengthening.

Cover dimensions are clear dimensions, unless noted otherwise.
Reinforcing bar dimensions shown are out-to-out of bar.

HL93 LOADING SHEET 1 OF 2

Texas Department of Transportation — Bridge Division Standard

SINGLE BOX CULVERTS CAST-IN-PLACE
0' TO 30' FILL
SCC-5 & 6

FILE: CD-SCC56-21.dgn | DN: TBE | CK: BMP | DW: TxDOT | CK: TxDOT
©TxDOT February 2020 | CONT | SECT | JOB | HIGHWAY
REVISIONS
04/2021 Updated X values. | DIST | COUNTY | SHEET NO.

DATE:
FILE:

DISCLAIMER:
The use of this standard is governed by the "Texas Engineering Practice Act". No warranty of any kind is made by TxDOT for any purpose whatsoever. TxDOT assumes no responsibility for the conversion of this standard to other formats or for incorrect results or damages resulting from its use.

BILLS OF REINFORCING STEEL (For Box Length = 40 feet)

SECTION DIMENSIONS				FILL HEIGHT (5)	Bars B					Bars C							Bars D						
S	H	T	U		No.	Size	Spa	Length	Weight	No.	Size	Spa	Length	Weight	" X "	" Y "	No.	Size	Spa	Length	Weight	" Y "	" Z "
5' - 0"	2' - 0"	8"	7"	26'	108	#6	9"	5' - 11"	960	108	#5	9"	6' - 3"	704	2' - 6"	3' - 9"	108	#5	9"	6' - 5"	723	3' - 9"	2' - 8"
5' - 0"	2' - 0"	9"	7"	30'	108	#6	9"	5' - 11"	960	108	#5	9"	6' - 4"	713	2' - 7"	3' - 9"	108	#5	9"	6' - 6"	732	3' - 9"	2' - 9"
5' - 0"	3' - 0"	8"	7"	26'	108	#6	9"	5' - 11"	960	108	#5	9"	7' - 3"	817	3' - 6"	3' - 9"	108	#5	9"	6' - 5"	723	3' - 9"	2' - 8"
5' - 0"	3' - 0"	9"	7"	30'	108	#6	9"	5' - 11"	960	108	#5	9"	7' - 4"	826	3' - 7"	3' - 9"	108	#5	9"	6' - 6"	732	3' - 9"	2' - 9"
5' - 0"	4' - 0"	8"	7"	26'	108	#6	9"	5' - 11"	960	108	#5	9"	8' - 3"	929	4' - 6"	3' - 9"	108	#5	9"	6' - 5"	723	3' - 9"	2' - 8"
5' - 0"	4' - 0"	9"	7"	30'	108	#6	9"	5' - 11"	960	108	#5	9"	8' - 4"	939	4' - 7"	3' - 9"	108	#5	9"	6' - 6"	732	3' - 9"	2' - 9"
5' - 0"	5' - 0"	8"	7"	26'	108	#6	9"	5' - 11"	960	108	#5	9"	9' - 3"	1,042	5' - 6"	3' - 9"	108	#5	9"	6' - 5"	723	3' - 9"	2' - 8"
5' - 0"	5' - 0"	9"	7"	30'	108	#6	9"	5' - 11"	960	108	#5	9"	9' - 4"	1,051	5' - 7"	3' - 9"	108	#5	9"	6' - 6"	732	3' - 9"	2' - 9"
6' - 0"	2' - 0"	8"	7"	20'	108	#6	9"	6' - 11"	1,122	108	#5	9"	6' - 7"	742	2' - 6"	4' - 1"	108	#5	9"	6' - 9"	760	4' - 1"	2' - 8"
6' - 0"	2' - 0"	9"	7"	26'	108	#6	9"	6' - 11"	1,122	162	#5	6"	6' - 8"	1,126	2' - 7"	4' - 1"	162	#5	6"	6' - 10"	1,155	4' - 1"	2' - 9"
6' - 0"	2' - 0"	10"	8"	30'	108	#6	9"	7' - 1"	1,149	162	#5	6"	6' - 10"	1,155	2' - 8"	4' - 2"	162	#5	6"	7' - 0"	1,183	4' - 2"	2' - 10"
6' - 0"	3' - 0"	8"	7"	20'	108	#6	9"	6' - 11"	1,122	108	#5	9"	7' - 7"	854	3' - 6"	4' - 1"	108	#5	9"	6' - 9"	760	4' - 1"	2' - 8"
6' - 0"	3' - 0"	9"	7"	26'	108	#6	9"	6' - 11"	1,122	162	#5	6"	7' - 8"	1,295	3' - 7"	4' - 1"	162	#5	6"	6' - 10"	1,155	4' - 1"	2' - 9"
6' - 0"	3' - 0"	10"	8"	30'	108	#6	9"	7' - 1"	1,149	162	#5	6"	7' - 10"	1,324	3' - 8"	4' - 2"	162	#5	6"	7' - 0"	1,183	4' - 2"	2' - 10"
6' - 0"	4' - 0"	8"	7"	20'	108	#6	9"	6' - 11"	1,122	108	#5	9"	8' - 7"	967	4' - 6"	4' - 1"	108	#5	9"	6' - 9"	760	4' - 1"	2' - 8"
6' - 0"	4' - 0"	9"	7"	26'	108	#6	9"	6' - 11"	1,122	162	#5	6"	8' - 8"	1,464	4' - 7"	4' - 1"	162	#5	6"	6' - 10"	1,155	4' - 1"	2' - 9"
6' - 0"	4' - 0"	10"	8"	30'	108	#6	9"	7' - 1"	1,149	162	#5	6"	8' - 10"	1,493	4' - 8"	4' - 2"	162	#5	6"	7' - 0"	1,183	4' - 2"	2' - 10"
6' - 0"	5' - 0"	8"	7"	20'	108	#6	9"	6' - 11"	1,122	108	#5	9"	9' - 7"	1,080	5' - 6"	4' - 1"	108	#5	9"	6' - 9"	760	4' - 1"	2' - 8"
6' - 0"	5' - 0"	9"	7"	26'	108	#6	9"	6' - 11"	1,122	162	#5	6"	9' - 8"	1,633	5' - 7"	4' - 1"	162	#5	6"	6' - 10"	1,155	4' - 1"	2' - 9"
6' - 0"	5' - 0"	10"	8"	30'	108	#6	9"	7' - 1"	1,149	162	#5	6"	9' - 10"	1,661	5' - 8"	4' - 2"	162	#5	6"	7' - 0"	1,183	4' - 2"	2' - 10"
6' - 0"	6' - 0"	8"	7"	20'	108	#6	9"	6' - 11"	1,122	108	#5	9"	10' - 7"	1,192	6' - 6"	4' - 1"	108	#5	9"	6' - 9"	760	4' - 1"	2' - 8"
6' - 0"	6' - 0"	9"	7"	26'	108	#6	9"	6' - 11"	1,122	162	#5	6"	10' - 8"	1,802	6' - 7"	4' - 1"	162	#5	6"	6' - 10"	1,155	4' - 1"	2' - 9"
6' - 0"	6' - 0"	10"	8"	30'	108	#6	9"	7' - 1"	1,149	162	#5	6"	10' - 10"	1,830	6' - 8"	4' - 2"	162	#5	6"	7' - 0"	1,183	4' - 2"	2' - 10"

S	H	T	U	Bars M ~ #4				Bars F1 ~ #4 at 18" Spa			Bars F2 ~ #4 at 18" Spa			Bars H 4 ~ #4		Bars K		QUANTITIES: Per Foot of Barrel		Curb		Total	
				No.	Spa	Length	Weight	No.	Length	Wt	No.	Length	Weight	Length	Wt	No.	Wt	Conc (CY)	Reinf (Lb)	Conc (CY)	Reinf (Lb)	Conc (CY)	Reinf (Lb)
5' - 0"	2' - 0"	8"	7"	108	9"	2' - 0"	144	4	39' - 9"	106	22	39' - 9"	584	5' - 11"	16	14	39	0.391	80.5	0.5	55	16.1	3,276
5' - 0"	2' - 0"	9"	7"	108	9"	2' - 0"	144	4	39' - 9"	106	22	39' - 9"	584	5' - 11"	16	14	39	0.429	81.0	0.5	55	17.6	3,294
5' - 0"	3' - 0"	8"	7"	108	9"	3' - 0"	216	4	39' - 9"	106	26	39' - 9"	690	5' - 11"	16	14	39	0.434	87.8	0.5	55	17.8	3,567
5' - 0"	3' - 0"	9"	7"	108	9"	3' - 0"	216	4	39' - 9"	106	26	39' - 9"	690	5' - 11"	16	14	39	0.472	88.3	0.5	55	19.3	3,585
5' - 0"	4' - 0"	8"	7"	108	9"	4' - 0"	289	4	39' - 9"	106	26	39' - 9"	690	5' - 11"	16	14	39	0.477	92.4	0.5	55	19.5	3,752
5' - 0"	4' - 0"	9"	7"	108	9"	4' - 0"	289	4	39' - 9"	106	26	39' - 9"	690	5' - 11"	16	14	39	0.515	92.9	0.5	55	21.1	3,771
5' - 0"	5' - 0"	8"	7"	108	9"	5' - 0"	361	4	39' - 9"	106	30	39' - 9"	797	5' - 11"	16	14	39	0.521	99.7	0.5	55	21.3	4,044
5' - 0"	5' - 0"	9"	7"	108	9"	5' - 0"	361	4	39' - 9"	106	30	39' - 9"	797	5' - 11"	16	14	39	0.559	100.2	0.5	55	22.8	4,062
6' - 0"	2' - 0"	8"	7"	108	9"	2' - 0"	144	5	39' - 9"	133	25	39' - 9"	664	6' - 11"	18	16	45	0.440	89.1	0.5	63	18.1	3,628
6' - 0"	2' - 0"	9"	7"	108	9"	2' - 0"	144	5	39' - 9"	133	25	39' - 9"	664	6' - 11"	18	16	45	0.485	108.6	0.5	63	19.9	4,407
6' - 0"	2' - 0"	10"	8"	82	12"	2' - 0"	110	5	39' - 9"	133	25	39' - 9"	664	7' - 1"	19	18	50	0.551	109.9	0.5	69	22.6	4,463
6' - 0"	3' - 0"	8"	7"	108	9"	3' - 0"	216	5	39' - 9"	133	29	39' - 9"	770	6' - 11"	18	16	45	0.484	96.4	0.5	63	19.9	3,918
6' - 0"	3' - 0"	9"	7"	108	9"	3' - 0"	216	5	39' - 9"	133	29	39' - 9"	770	6' - 11"	18	16	45	0.528	117.3	0.5	63	21.6	4,754
6' - 0"	3' - 0"	10"	8"	82	12"	3' - 0"	164	5	39' - 9"	133	29	39' - 9"	770	7' - 1"	19	18	50	0.601	118.1	0.5	69	24.6	4,792
6' - 0"	4' - 0"	8"	7"	108	9"	4' - 0"	289	5	39' - 9"	133	29	39' - 9"	770	6' - 11"	18	16	45	0.527	101.0	0.5	63	21.6	4,104
6' - 0"	4' - 0"	9"	7"	108	9"	4' - 0"	289	5	39' - 9"	133	29	39' - 9"	770	6' - 11"	18	16	45	0.571	123.3	0.5	63	23.4	4,996
6' - 0"	4' - 0"	10"	8"	82	12"	4' - 0"	219	5	39' - 9"	133	29	39' - 9"	770	7' - 1"	19	18	50	0.650	123.7	0.5	69	26.5	5,016
6' - 0"	5' - 0"	8"	7"	108	9"	5' - 0"	361	5	39' - 9"	133	33	39' - 9"	876	6' - 11"	18	16	45	0.570	108.3	0.5	63	23.3	4,395
6' - 0"	5' - 0"	9"	7"	108	9"	5' - 0"	361	5	39' - 9"	133	33	39' - 9"	876	6' - 11"	18	16	45	0.614	132.0	0.5	63	25.1	5,343
6' - 0"	5' - 0"	10"	8"	82	12"	5' - 0"	274	5	39' - 9"	133	33	39' - 9"	876	7' - 1"	19	18	50	0.700	131.9	0.5	69	28.5	5,345
6' - 0"	6' - 0"	8"	7"	108	9"	6' - 0"	433	5	39' - 9"	133	37	39' - 9"	982	6' - 11"	18	16	45	0.613	115.6	0.5	63	25.0	4,685
6' - 0"	6' - 0"	9"	7"	108	9"	6' - 0"	433	5	39' - 9"	133	37	39' - 9"	982	6' - 11"	18	16	45	0.657	140.7	0.5	63	26.8	5,690
6' - 0"	6' - 0"	10"	8"	82	12"	6' - 0"	329	5	39' - 9"	133	37	39' - 9"	982	7' - 1"	19	18	50	0.749	140.2	0.5	69	30.5	5,675

(5) For direct tra c culverts (ll height ≤ 2 ft.), identify the required box size and select the option with the minimum ll height.

HL93 LOADING SHEET 2 OF 2

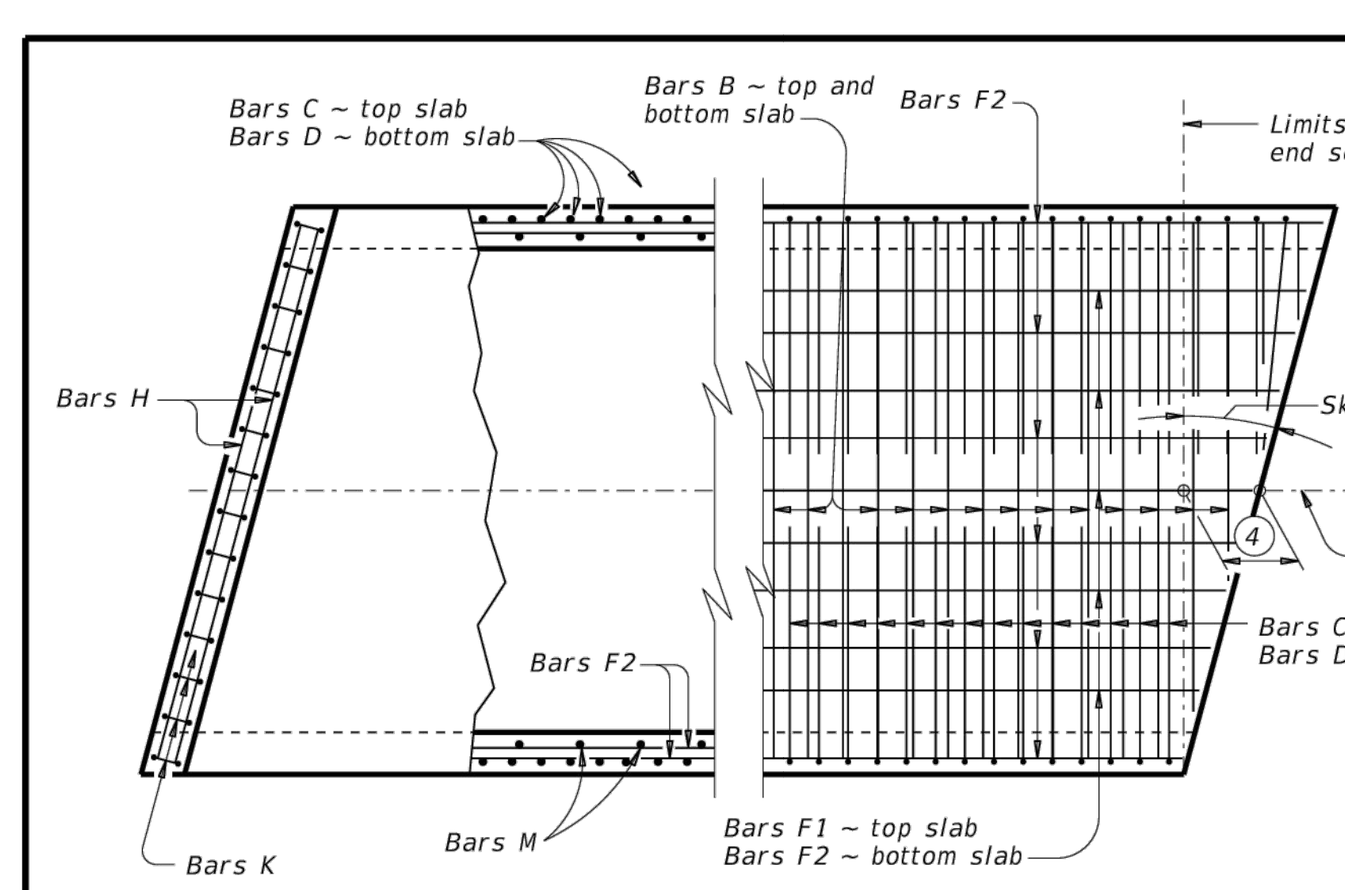
Texas Department of Transportation — Bridge Division Standard

SINGLE BOX CULVERTS CAST-IN-PLACE
0' TO 30' FILL
SCC-5 & 6

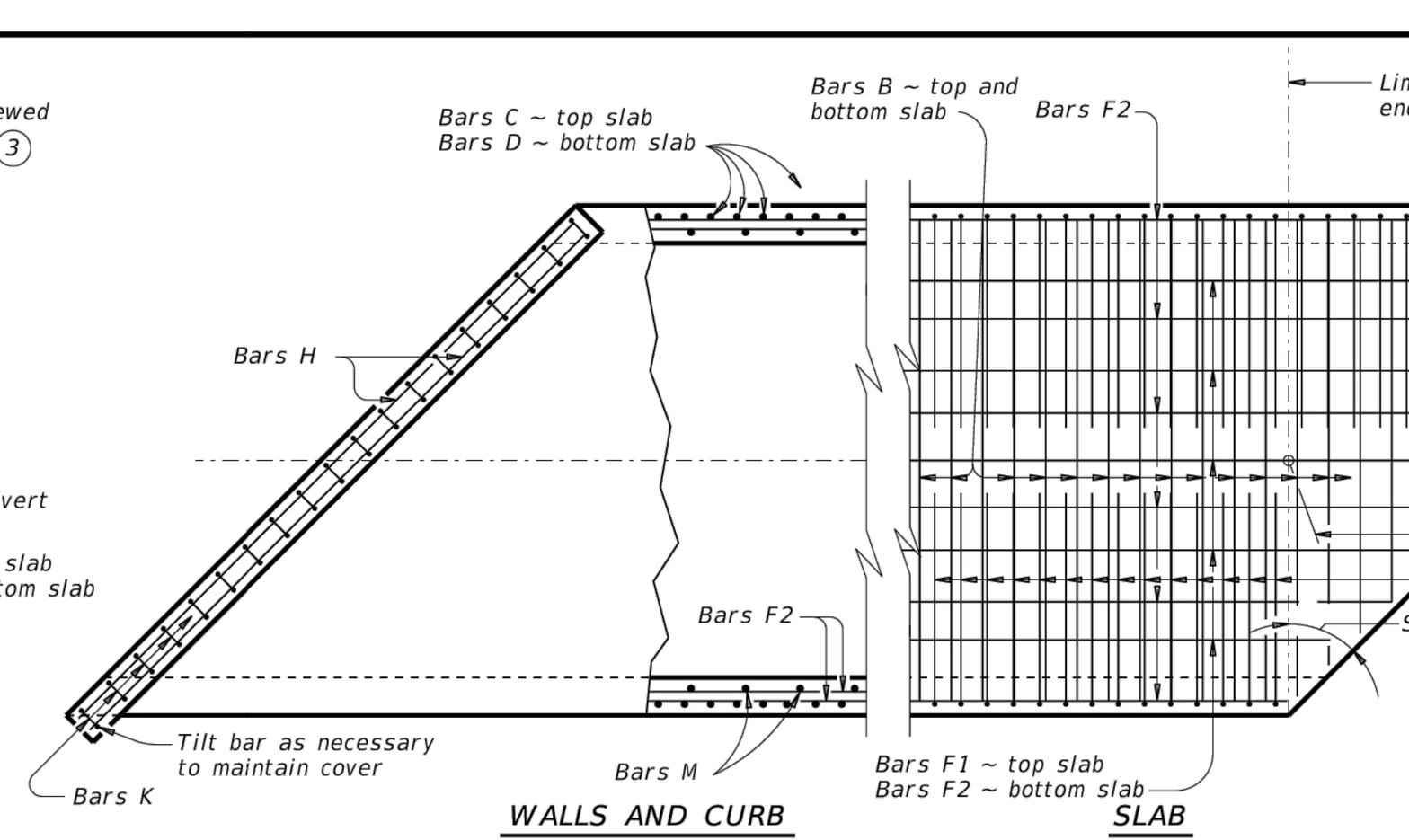
FILE: CD-SCC56-21.dgn | DN: TBE | CK: BMP | DW: TxDOT | CK: TxDOT
©TxDOT February 2020 | CONT | SECT | JOB | HIGHWAY
REVISIONS
04/2021 Updated X values. | DIST | COUNTY | SHEET NO.

DATE:
FILE:

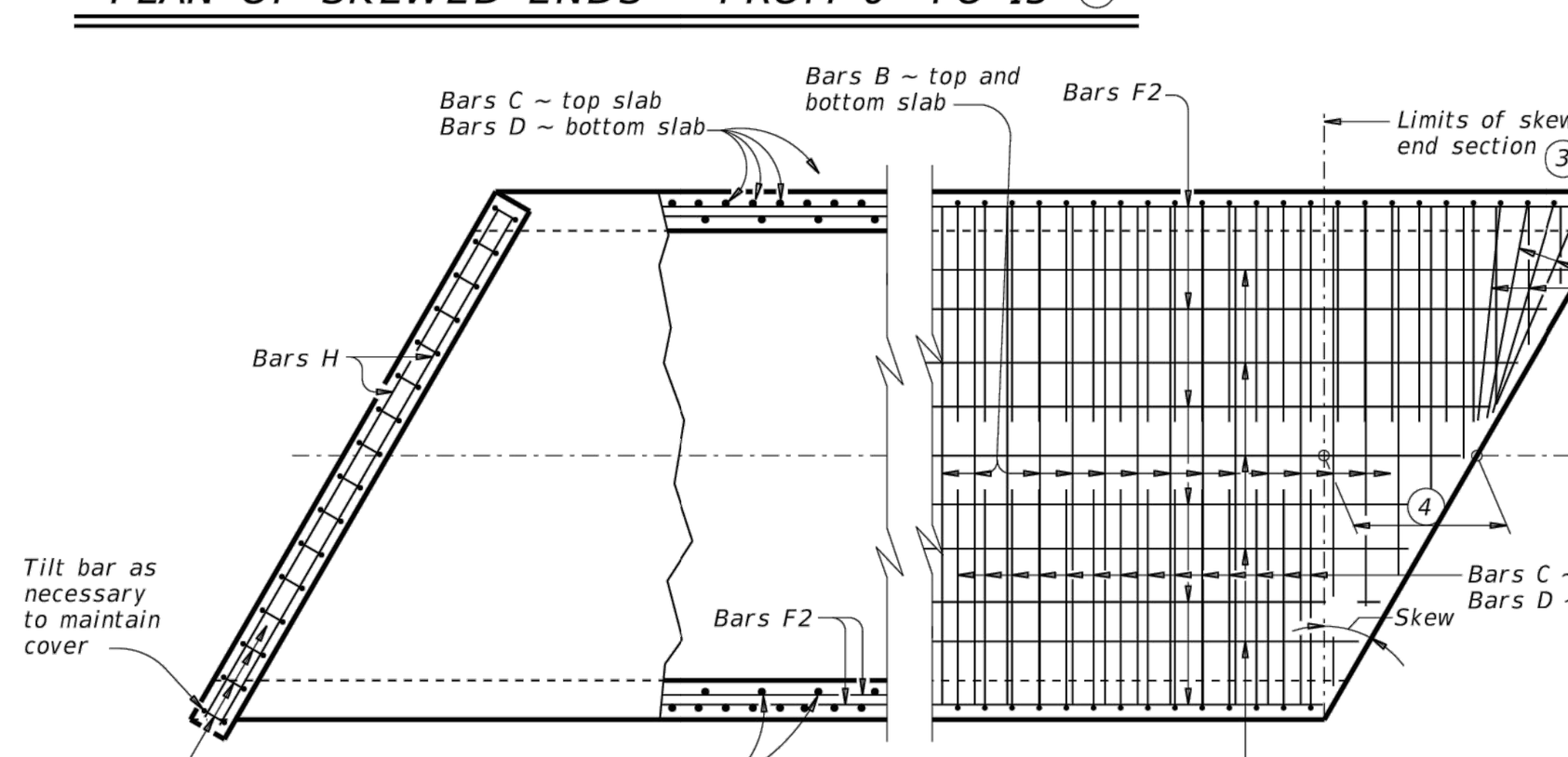
DISCLAIMER:
The use of this standard is governed by the "Texas Engineering Practice Act". No warranty of any kind is made by TxDOT for any purpose whatsoever. TxDOT assumes no responsibility for the conversion of this standard to other formats or for incorrect results or damages resulting from its use.



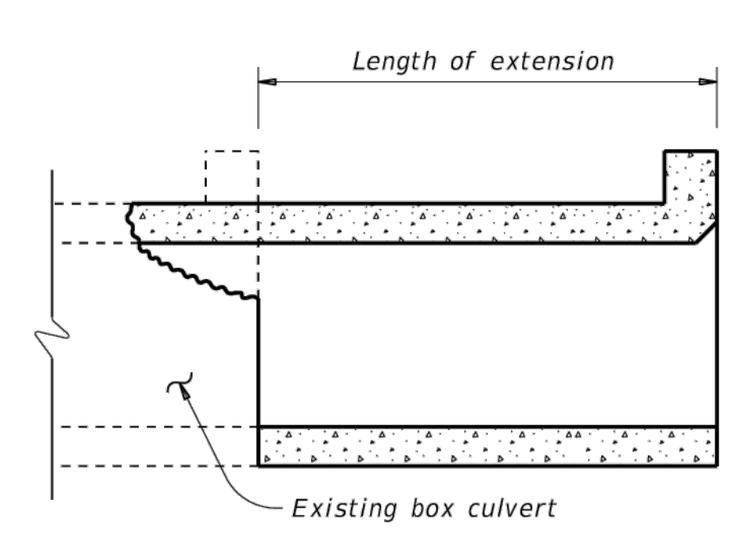
PLAN OF SKEWED ENDS ~ FROM 0° TO 15° (7)



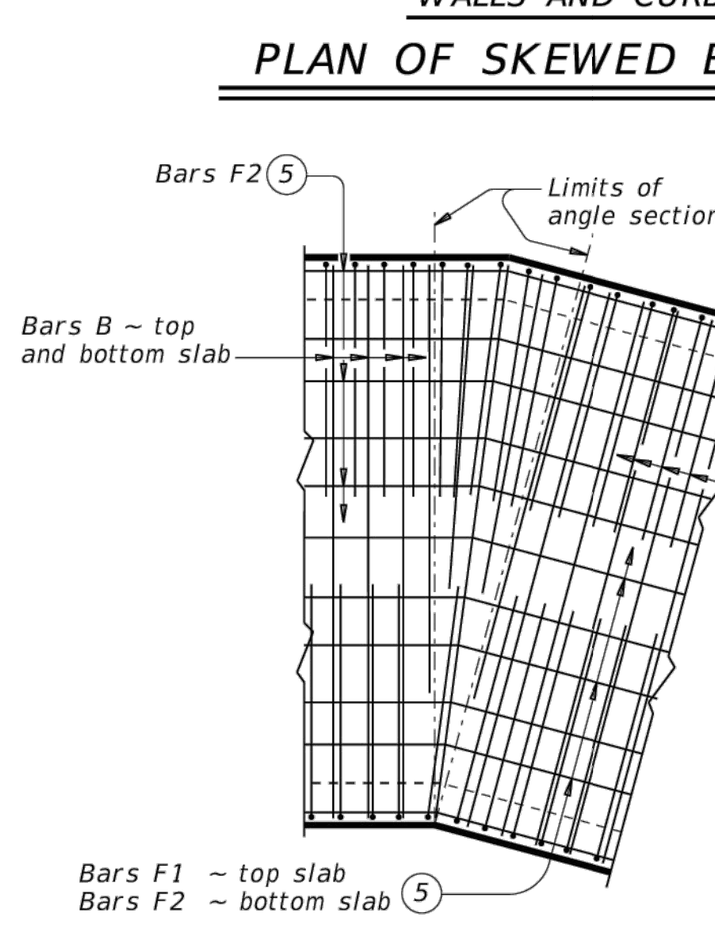
PLAN OF SKEWED ENDS ~ OVER 30° TO 45°



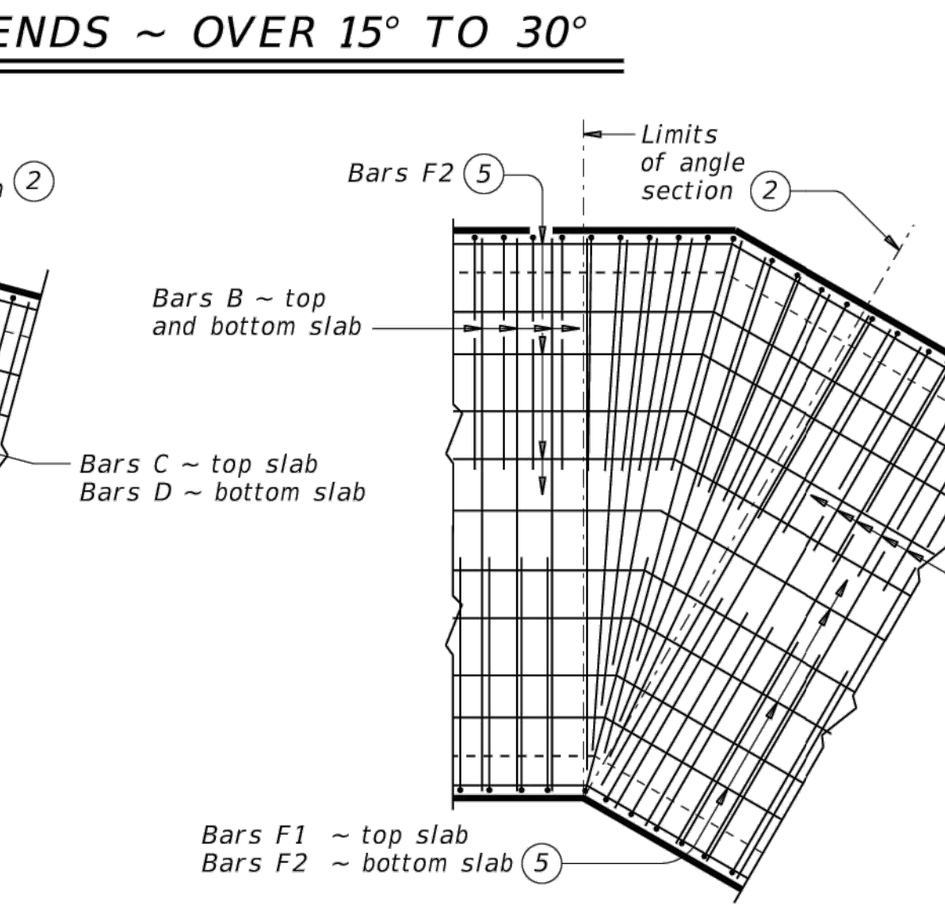
PLAN OF SKEWED ENDS ~ OVER 15° TO 30°



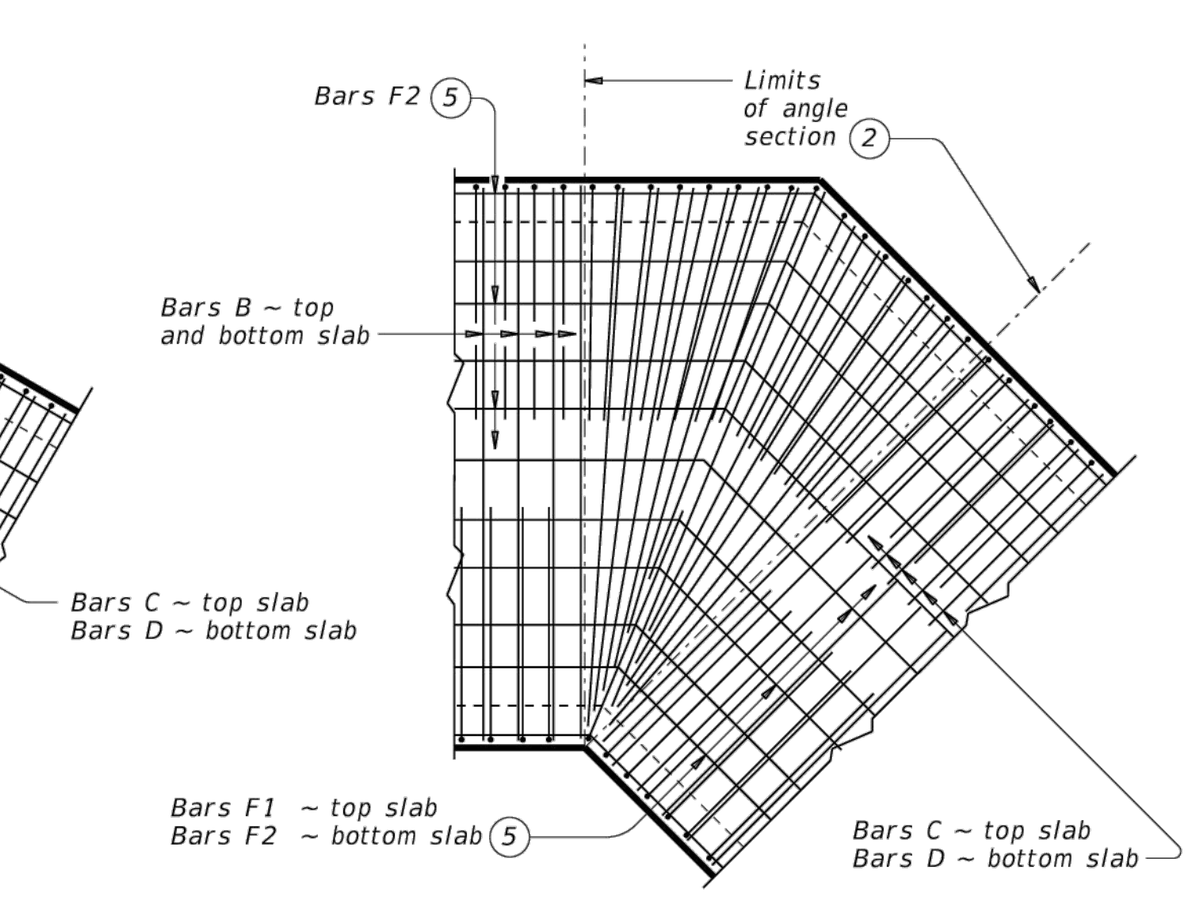
LENGTHENING DETAIL (1)



PLAN OF ANGLE SECTION ~ FROM 0° TO 15°



PLAN OF ANGLE SECTION ~ OVER 15° TO 30°



PLAN OF ANGLE SECTION ~ OVER 30° TO 45°

(1) For skewed box culverts with less than 2'-0" of fill, break back the top slab to provide a 1'-10" minimum lap of the existing longitudinal bars with the longitudinal bars in the extension.
For non-skewed box culverts with less than 2'-0" of fill and for skewed or non-skewed culverts with a fill depth of 2'-0" or greater, break back the top slab to provide a 1'-10" minimum lap of the existing longitudinal bars with the longitudinal bars in the extension. Alternatively, if the box is non-skewed, embed #6 anchor bars with a Type III, C, D , E, or F anchor adhesive into the existing walls, top and bottom slab at 1'-6" center-to-center spacing. Minimum embedment depth is 8". Anchor adhesive chosen must be able to achieve a basic bond strength in tension, Nba, of 26.4 kips. Submit signed and sealed calculations or the manufacturer's published literature showing the proposed anchor adhesive's ability to develop this load to the Engineer for approval prior to use. Anchor installation, including hole size, drilling, and clean out, must be in accordance with Item 450, "Railing." Test adhesive anchors in accordance with Item 450.3.3, "Tests." Test 3 anchors per 100 anchors installed.
Break back wings and apron as necessary to install the extension. Clean and extend the exposed wingwall and apron reinforcing into the extension. When lengthening existing box culverts with dimensions different than current standard dimensions, form horizontal and vertical transitions as directed by the Engineer. Match bottom slabs to maintain an uninterrupted flow line. Field bend existing and new reinforcing into transitions and maintain specified cover requirements. For top slabs of culverts with overlay, with 1-to-2 course surface treatment, or with the top slab as the final riding surface, adjust the "H" dimension to provide a smooth riding surface.

(2) When the spacing between Bars B becomes less than half of the normal spacing, cut bars to avoid conflict.

(3) The length of Bars B vary in the skewed end sections.

(4) [One half of overall width] x [tangent of the skew angle]

(5) Place Bars F1 and F2 continuously through the angle section. Bend Bars F1 and F2 to remain parallel to the walls of the box culvert.

(6) When necessary to avoid conflict in acute corners, shorten the slab extension leg of Bars C and Bars D to a minimum of 1'-6" for skews of 30° thru 45°.

(7) At the Contractor's option, for skews of 15° or less, place Bars B, C, and D parallel to the skewed end while maintaining spacing along centerline of box. Increase lengths of Bars B shown on the Single Box Culverts Cast-In-Place (SCC) standards sheets to accommodate the skew.

CONSTRUCTION NOTES:
Do not use permanent forms.
When required, lap Bars H 1'-8" for uncoated or galvanized bars.
Provide a minimum of 1 ½" clear cover.

MATERIAL NOTES:
Provide Grade 60 reinforcing steel.
Provide galvanized reinforcing steel, if required elsewhere in the plans.
Provide Class C concrete (f'c = 3,600 psi) with these exceptions:
provide Class S concrete (f'c = 4,000 psi) for top slabs of culverts with overlay, with 1-to-2 course surface treatment, or with the top slab as the final riding surface.

GENERAL NOTES:
Designed according to AASHTO LRFD Bridge Design Specifications.
Refer to Single Box Culverts Cast-in-Place (SCC) standard sheets for details of straight sections of culvert.
For skewed sections and angle sections, refer to Single Box Culverts Cast-in-Place (SCC) standard sheets for slab and wall dimensions, bar sizes, maximum bar spacing, and any other details not shown.
For skewed ends with curbs, adjust length of Bars H, number of Bars K, curb concrete volume, and reinforcing steel weight by dividing the values shown on the culvert Single Box Culverts Cast-In-Place (SCC) standard sheets by the cosine of the skew angle.

Cover dimensions are clear dimensions, unless noted otherwise.

HL93 LOADING

Texas Department of Transportation — Bridge Division Standard

SINGLE BOX CULVERTS CAST-IN-PLACE MISCELLANEOUS DETAILS
SCC-MD

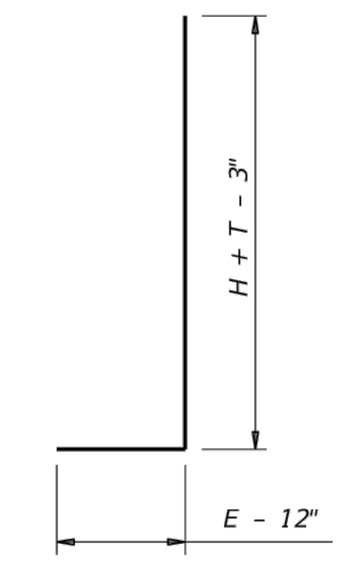
FILE: CD-SCC-MD-20.dgn | DN: TxDOT | CK: TxDOT | DW: TxDOT | CK: TxDOT
©TxDOT February 2020 | CONT | SECT | JOB | HIGHWAY
REVISIONS | DIST | COUNTY | SHEET NO.

DATE:
FILE:

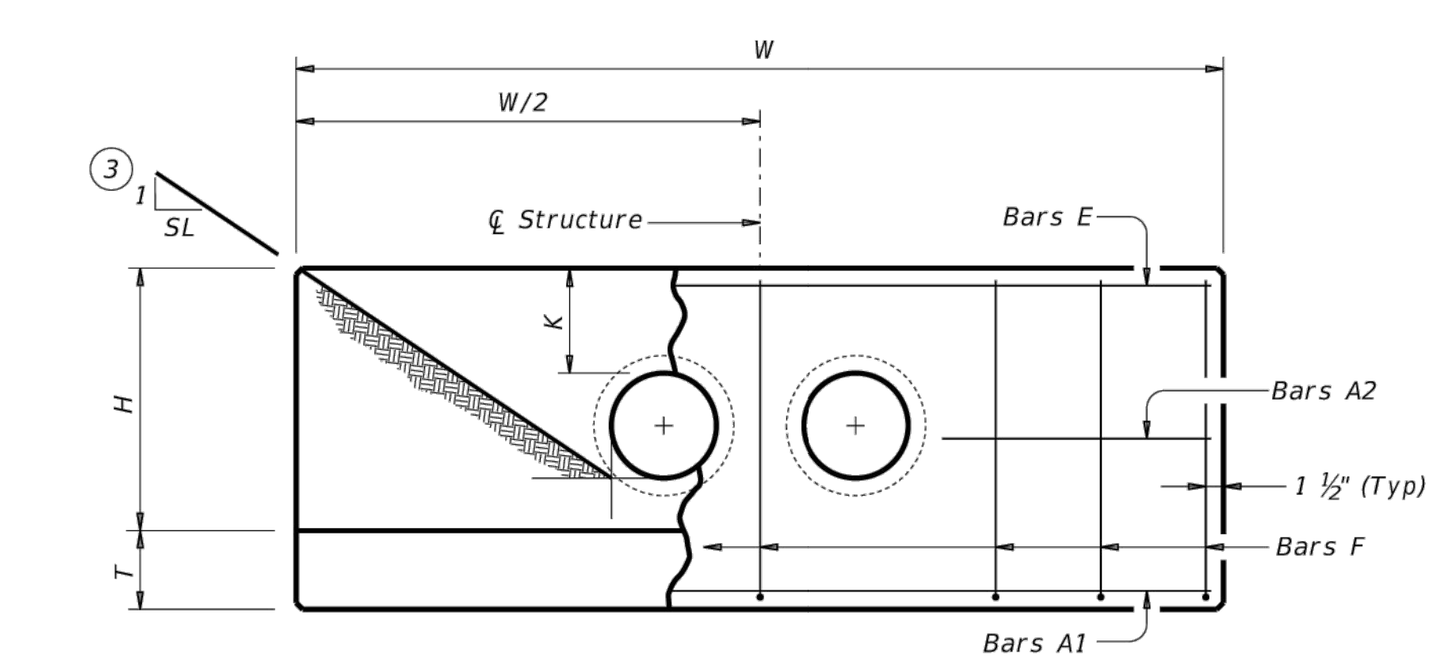
DISCLAIMER:
The use of this standard is governed by the "Texas Engineering Practice Act". No warranty of any kind is made by TxDOT for any purpose whatsoever. TxDOT assumes no responsibility for the conversion of this standard to other formats or for incorrect results or damages resulting from its use.

TABLE OF VARIABLE DIMENSIONS (5) AND QUANTITIES FOR ONE HEADWALL

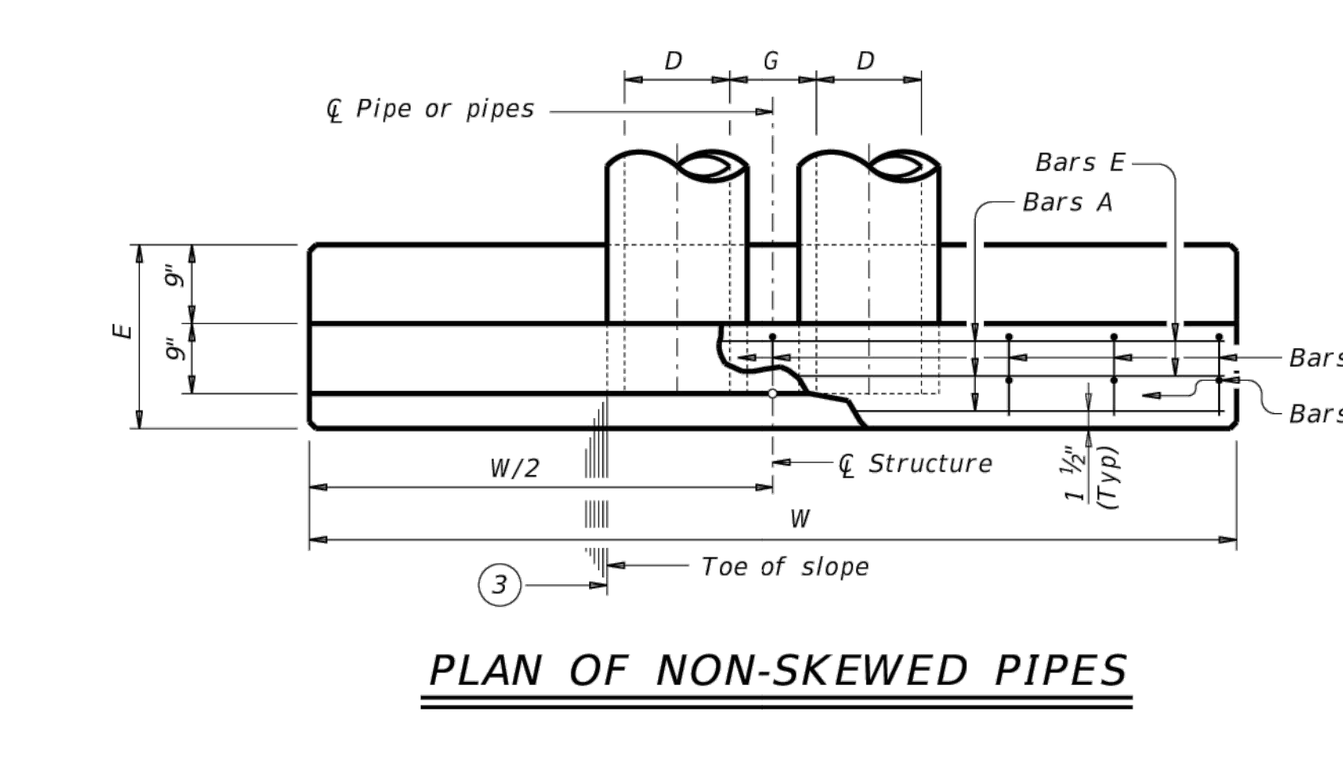
Slope	Dia of Pipe (D)	Values for One Pipe: W	Reinf (Lbs) (1)	Conc (CY) (2)	Values To Be Added for Each Addt'l Pipe: W	Reinf (Lbs) (1)	Conc (CY) (2)
2:1	12"	9' - 0"	122	1.1	1' - 9"	15	0.2
	15"	10' - 3"	136	1.3	2' - 2"	16	0.2
	18"	11' - 6"	163	1.5	2' - 8"	19	0.3
	21"	12' - 9"	200	1.8	3' - 1"	31	0.4
	24"	14' - 0"	217	2.1	3' - 7"	34	0.4
	27"	15' - 3"	254	2.4	3' - 11"	37	0.5
	30"	16' - 6"	272	2.7	4' - 4"	40	0.6
	33"	17' - 9"	314	3.1	4' - 8"	43	0.6
	36"	19' - 0"	371	3.9	5' - 1"	46	0.8
	42"	21' - 6"	442	4.9	5' - 10"	52	1.0
	48"	25' - 0"	569	6.4	6' - 7"	59	1.3
	54"	27' - 6"	701	7.5	7' - 6"	82	1.6
	60"	30' - 0"	794	8.8	8' - 3"	90	1.8
	66"	32' - 6"	894	10.2	8' - 9"	96	2.0
	72"	35' - 0"	1,055	11.7	9' - 4"	103	2.3
3:1	12"	13' - 0"	175	1.6	1' - 9"	14	0.2
	15"	14' - 9"	193	1.9	2' - 2"	17	0.2
	18"	16' - 6"	228	2.2	2' - 8"	19	0.3
	21"	18' - 3"	299	2.6	3' - 1"	31	0.4
	24"	20' - 0"	323	3.0	3' - 7"	33	0.4
	27"	21' - 9"	371	3.5	3' - 11"	37	0.5
	30"	23' - 6"	415	4.0	4' - 4"	40	0.5
	33"	25' - 3"	469	4.6	4' - 8"	43	0.6
	36"	27' - 0"	556	5.7	5' - 1"	46	0.8
	42"	30' - 6"	675	7.1	5' - 10"	52	1.0
	48"	35' - 6"	837	9.2	6' - 7"	59	1.3
	54"	39' - 0"	1,015	11.0	7' - 6"	84	1.6
	60"	42' - 6"	1,171	12.9	8' - 3"	91	1.8
	66"	46' - 0"	1,298	14.9	8' - 9"	98	2.0
	72"	49' - 6"	1,561	17.1	9' - 4"	103	2.3
4:1	12"	17' - 0"	229	2.0	1' - 9"	15	0.2
	15"	19' - 3"	266	2.4	2' - 2"	17	0.2
	18"	21' - 6"	308	2.9	2' - 8"	19	0.3
	21"	23' - 9"	382	3.5	3' - 1"	31	0.3
	24"	26' - 0"	430	3.9	3' - 7"	34	0.4
	27"	28' - 3"	486	4.7	3' - 11"	37	0.5
	30"	30' - 6"	539	5.2	4' - 4"	40	0.6
	33"	32' - 9"	603	6.0	4' - 8"	42	0.6
	36"	35' - 0"	738	7.5	5' - 1"	47	0.8
	42"	39' - 6"	881	9.3	5' - 10"	52	1.0
	48"	46' - 0"	1,102	12.1	6' - 7"	61	1.3
	54"	50' - 6"	1,364	14.4	7' - 6"	84	1.6
	60"	55' - 0"	1,547	16.9	8' - 3"	91	1.8
	66"	59' - 6"	1,741	19.5	8' - 9"	98	2.0
	72"	64' - 0"	2,077	22.4	9' - 4"	102	2.3
6:1	12"	25' - 0"	336	3.0	1' - 9"	14	0.2
	15"	28' - 3"	384	3.6	2' - 2"	17	0.2
	18"	31' - 6"	452	4.2	2' - 8"	19	0.3
	21"	34' - 9"	581	5.1	3' - 1"	31	0.4
	24"	38' - 0"	644	5.8	3' - 7"	34	0.4
	27"	41' - 3"	737	6.9	3' - 11"	37	0.5
	30"	44' - 6"	807	7.7	4' - 4"	39	0.6
	33"	47' - 9"	912	8.9	4' - 8"	44	0.6
	36"	51' - 0"	1,108	11.0	5' - 1"	48	0.8
	42"	57' - 6"	1,318	13.7	5' - 10"	54	1.0
	48"	67' - 0"	1,682	17.9	6' - 7"	59	1.3
	54"	73' - 6"	2,072	21.3	7' - 6"	83	1.6
	60"	80' - 0"	2,351	24.9	8' - 3"	89	1.8
	66"	86' - 6"	2,643	28.9	8' - 9"	96	2.0
	72"	93' - 0"	3,121	33.1	9' - 4"	101	2.3



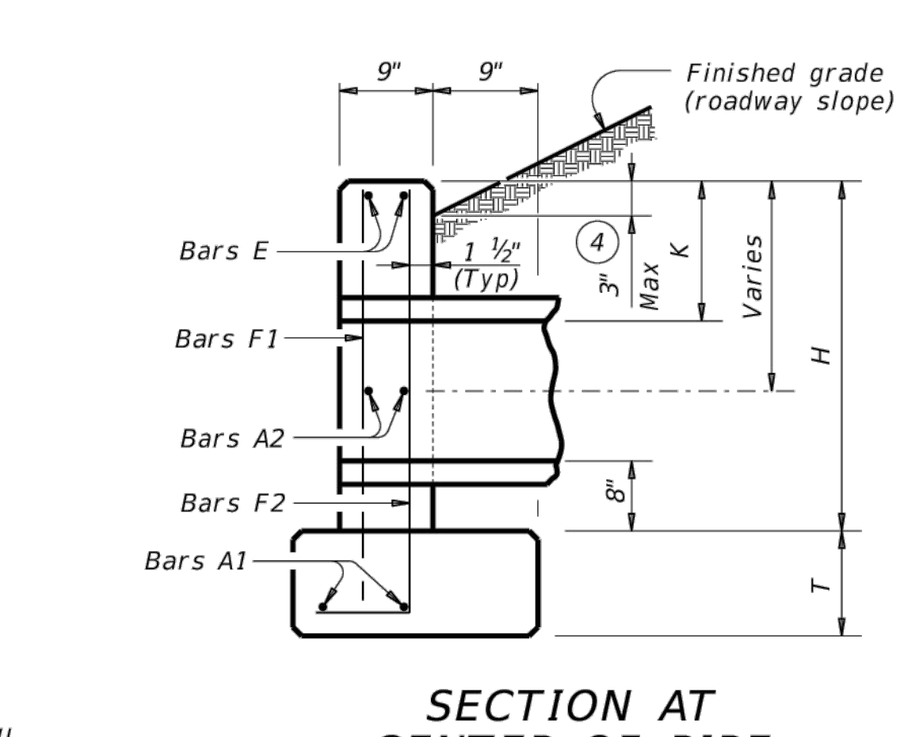
BARS F2



ELEVATION



PLAN OF NON-SKEWED PIPES



SECTION AT CENTER OF PIPE

TABLE OF CONSTANT DIMENSIONS

Dia of Pipe (D)	G	K (5)	H	T	E
12"	0' - 9"	1' - 0"	2' - 8"	0' - 9"	1' - 9"
15"	0' - 11"	1' - 0"	2' - 11"	0' - 9"	1' - 9"
18"	1' - 2"	1' - 0"	3' - 2"	0' - 9"	1' - 9"
21"	1' - 4"	1' - 0"	3' - 5"	0' - 9"	2' - 0"
24"	1' - 7"	1' - 0"	3' - 8"	0' - 9"	2' - 0"
27"	1' - 8"	1' - 0"	3' - 11"	0' - 9"	2' - 3"
30"	1' - 10"	1' - 0"	4' - 2"	0' - 9"	2' - 3"
33"	1' - 11"	1' - 0"	4' - 5"	0' - 9"	2' - 6"
36"	2' - 1"	1' - 0"	4' - 8"	1' - 0"	2' - 6"
42"	2' - 4"	1' - 0"	5' - 2"	1' - 0"	2' - 9"
48"	2' - 7"	1' - 3"	5' - 11"	1' - 0"	3' - 0"
54"	3' - 0"	1' - 3"	6' - 5"	1' - 0"	3' - 3"
60"	3' - 3"	1' - 3"	6' - 11"	1' - 0"	3' - 6"
66"	3' - 3"	1' - 3"	7' - 5"	1' - 0"	3' - 9"
72"	3' - 4"	1' - 3"	7' - 11"	1' - 0"	4' - 0"

TABLE OF REINFORCING STEEL (6)

Bar	Size	Spa	No.
A1	#5	~	2
A2	#5	1' - 6"	~
E	#5	~	2
F	#5	1' - 0"	~

MATERIAL NOTES:
Provide Grade 60 reinforcing steel.
Provide Class C concrete (f'c = 3,600 psi).

GENERAL NOTES:
Designed according to AASHTO LRFD Bridge Design Specifications.
Do not mount bridge rails of any type directly to these culvert headwalls.
This standard may not be used for wall heights, H, exceeding the values shown.

Cover dimensions are clear dimensions, unless noted otherwise.
Reinforcing dimensions are out-to-out of bars.

(1) Total quantities include one 3'-1" lap for bars over 60' in length.

(2) Quantities shown are for concrete pipe and will increase slightly for metal pipe installations.

(3) Indicated slope is perpendicular to centerline pipe or pipes.

(4) For vehicle safety, construct curbs no more than 3" above finished grade. Reduce curb heights, if necessary, to meet these requirements. No changes will be made in quantities and no additional compensation will be allowed for this work.

(5) Dimensions shown are usual and maximum.

(6) Quantities shown are for one structure end only (one headwall).

Texas Department of Transportation — Bridge Division Standard

CONCRETE HEADWALLS WITH PARALLEL WINGS FOR NON-SKEWED PIPE CULVERTS
CH-PW-0

FILE: CD-CH-PW0-20.dgn | DN: TxDOT | CK: TxDOT | DW: TxDOT | CK: TxDOT
©TxDOT February 2020 | CONT | SECT | JOB | HIGHWAY
REVISIONS | DIST | COUNTY | SHEET NO.

DATE:
FILE:

CUDEENGINEERS.COM
EST. 1980 CUDE ENGINEERS
4122 Pond Hill Road, Suite 101
San Antonio, Texas 78231
P:(210) 681.2951 F: (210) 523.7112

CONTESSA SUBDIVISION UNIT 1
DRAINAGE DETAILS

DATE
06/09/2025

PROJECT NO.
04343.002

DRAWN BY
CG/JG/LJ/TCD

CHECKED BY
XV/AL

REVISIONS
DATE
1. 2. 3. 4. 5. 6. 7. 8. 9.

THIS DOCUMENT IS RELEASED FOR THE PURPOSE OF INTERIM REVIEW ONLY UNDER THE AUTHORITY OF JAVIER CASTELLO, P.E.#122170
06/09/2025
IT IS NOT TO BE USED FOR CONSTRUCTION, BIDDING, OR PERMITTING PURPOSES.

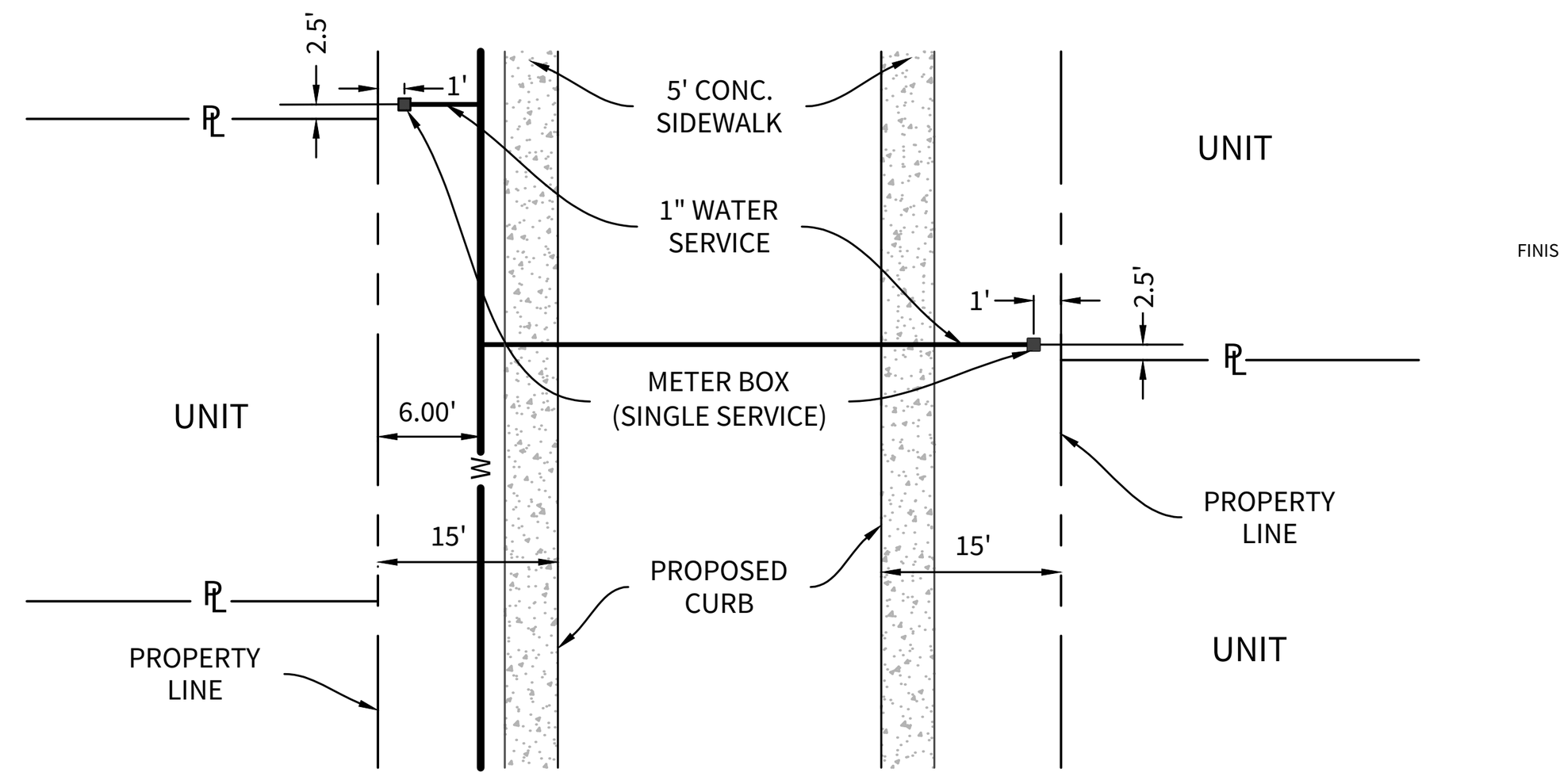
CUDE ENGINEERS
TBPE No. 455
TBPLS No. 10048500

C53

CUDEENGINEERS.COM

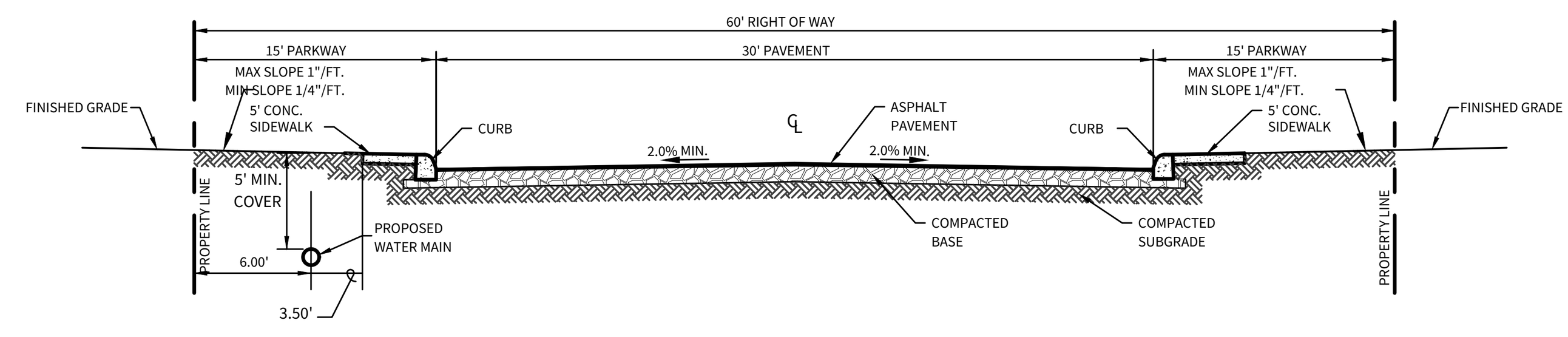
P:\04343\002\2-DWG\4-Plans\C53 DRAINAGE DETAILS.dwg 2025/06/09 3:58pm jochoa

REPRODUCTION OF THE ORIGINAL SIGNED AND SEALED PLAN AND/OR ELECTRONIC MEDIA MAY HAVE BEEN INADVERTENTLY ALTERED. CONTRACTOR IS RESPONSIBLE FOR VERIFYING THE SCALE OF THE DOCUMENT AND CONTACTING CUDE ENGINEERS TO VERIFY DISCREPANCIES PRIOR TO CONSTRUCTION.



WATER METER BOX LOCATION (60' R.O.W.)

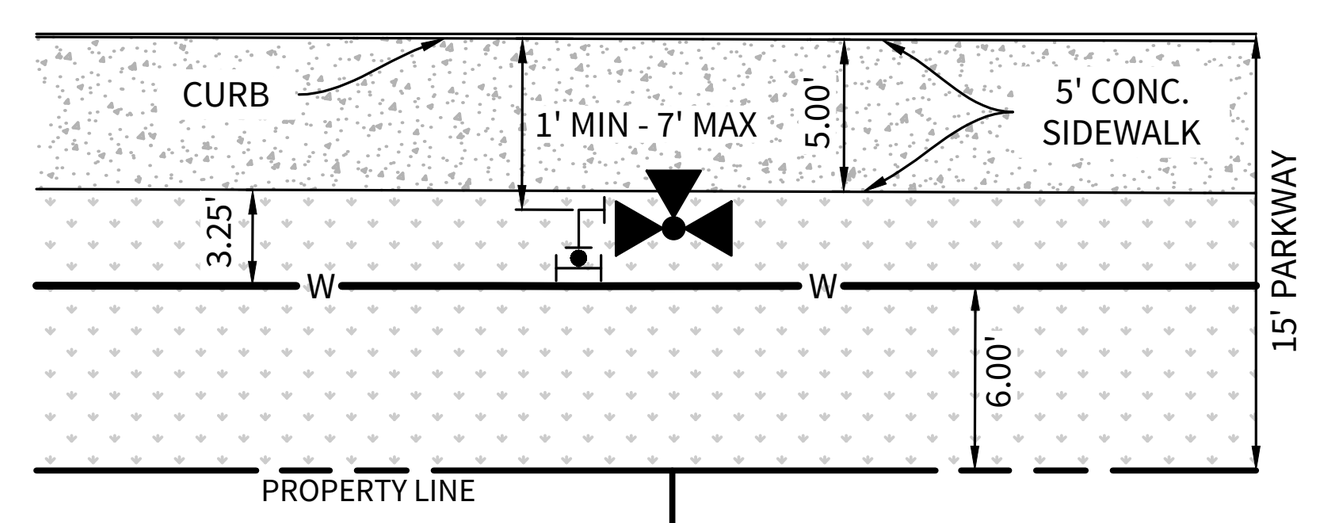
N.T.S.



LOCAL "A" STREET CROSS-SECTION

PRESSURE ZONE 1125 HGL

Developer's Name	MERITAGE HOMES OF TEXAS, L.L.C.
Developer's Address	2722 WEST BITTERS ROAD, SUITE 200
City SAN ANTONIO	State TEXAS Zip 78231
Phone # (210) 298-4294	Fax #
SAWS Block Map # N/A	Total EDU's 125 Total Acreage 69.16
Total Linear Footage of Pipe 8" W - 2,019 L.F. 12" W - 5,194 L.F.	Plat No. -
Number of Lots 125	SAWS Job No. -



NOTE:

1. EXCLUSIVE OF THE TEE, PAYMENT FOR THE FIRE HYDRANT SHALL INCLUDE ALL FITTINGS, 6" D.I. PIPE AND 6" GATE VALVE & BOX.
2. FIRE HYDRANT TO BE INSTALLED OUTSIDE OF THE LIMITS OF ALL PROPOSED SIDEWALKS.

LOCAL RESIDENTIAL FIRE HYDRANT DETAIL (5' SIDEWALK)

N.T.S.

CONTESSA UNIT 1 – WATER DEVELOPMENT

ONSITE ESTIMATED QUANTITY TAKE-OFF

(CONTRACTOR RESPONSIBLE FOR DETERMINING ACTUAL QUANTITIES REQUIRED)

Item No.	Description	Quantity	Units
1	8" PVC C-909 PC 235	2,020	LF
2	12" PVC C-909 PC 235	5,192	LF
3	8" GATE VALVES	4	EA
4	12" GATE VALVES	6	EA
5	FIRE HYDRANTS	13	EA
6	PIPE FITTINGS, ALL SIZES AND TYPES	5	TON
7	2" BLOWOFF, TEMPORARY	6	EA
8	1" LONG SERVICE (5/8" METER)	44	EA
9	1" SHORT SERVICE (5/8" METER)	81	EA
10	TRENCH EXCAVATION SAFETY PROTECTION	7,212	LF
11	HYDROSTATIC TESTING	1	EA
12	METER BOX (NON-STANDARD METER BOX)	125	EA
13	DISINFECTION SAMPLE PORT	1	EA
14	TIE INTO EXISTING SEWER MAIN	1	EA

SAWS CONSTRUCTION NOTES
COUNTER PERMIT AND GENERAL CONSTRUCTION PERMIT *REVISED JULY 2017*

GENERAL SECTION

1. All materials and construction procedures within the scope of this contract shall be approved by the San Antonio Water System (SAWS) and comply with the Plans, Specifications, General Conditions and with the following as applicable:

A. Current Texas Commission on Environmental Quality (TCEQ) "Design Criteria for Domestic Wastewater System", Texas Administrative Code (TAC) Title 30 Part 1 Chapter 217 and "Public Drinking Water", TAC Title 30 Part 1 Chapter 290.

B. Current TXDOT "Standard Specifications for Construction of Highways, Streets and Drainage".

C. Current "San Antonio Water System Standard Specifications for Water and Sanitary Sewer Construction".

D. Current City of San Antonio "Standard Specifications for Public Works Construction".

E. Current City of San Antonio "Utility Excavation Criteria Manual" (UECM).

2. The contractor shall not proceed with any pipe installation work until they obtain a copy of the approved Counter Permit or General Construction Permit (GCP) from the consultant and has been notified by SAWS Construction Inspection Division to proceed with the work and has arranged a meeting with the inspector and consultant for the work requirements. Work completed by the contractor without an approved Counter Permit and/or a GCP will be subject to removal and replacement at the expense of the contractors and/or the developer.

3. The Contractor shall obtain the SAWS Standard Details from the SAWS website, http://www.saws.org/business_center/specs. Unless otherwise noted within the design plans.

4. The Contractor is to make arrangements with the SAWS Construction Inspection Division at 233-2973, on notification procedures that will be used to notify affected home residents and/or property owners 48 hours prior to beginning any work.

5. Location and depth of existing utilities and service laterals shown on the plans are understood to be approximate. Actual locations and depths must be field verified by the Contractor at least 1 week prior to construction. It shall be the Contractor's responsibility to locate utility service lines as required for construction and to protect them during construction at no cost to SAWS.

6. The Contractor shall verify the exact location of underground utilities and drainage structures at least 1-2 weeks prior to construction whether shown on plans or not. Please allow up to 7 business days for locates requesting pipe location markers on SAWS facilities. The following contact information are supplied for verification purposes:

- SAWS Utility Locates: http://www.saws.org/Service/Locates
- COSA Drainage (210) 207-0724 or (210) 207-6026
- COSA Traffic Signal Operations (210) 206-8480
- COSA Traffic Signal Damages (210) 207-3951

Texas State Wide One Call Locator 1-800-545-6005 or 811

7. The Contractor shall be responsible for restoring existing fences, curbs, streets, driveways, sidewalks, landscaping and structures to its original or better condition if damages are made as a result of the project's construction.

8. All work in Texas Department of Transportation (TxDOT) and/or Comal County right-of-way shall be done in accordance with respective construction specifications and permit requirements.

9. The Contractor shall comply with City of San Antonio or other governing municipality's tree ordinances when excavating near trees.

10. The Contractor shall not place any waste materials in the 100-year Flood Plain without first obtaining an approved Flood Plain Permit.

11. Holiday Work: Contractors will not be allowed to perform SAWS work on SAWS recognized holidays. Request should be sent to constworkreq@saws.org.

Weekend Work: Contractors are required to notify the SAWS Inspection Construction Department 48 hours in advance to request weekend work. Request should be sent to constworkreq@saws.org.

Any and all SAWS utility work installed without holiday/weekend approval will be subject to be uncovered for proper inspection.

12. Compaction note (Item 804): The contractor shall be responsible for meeting the compaction requirements on all trench backfill and for paying for the tests performed by a third party. Compaction tests will be done at one location point randomly selected, or as indicated by the SAWS Inspector and/or the test administrator, per each 12-inch loose lift per 400 linear feet at a minimum. This project will not be accepted and finalized by SAWS without this requirement being met and verified by providing all necessary documented test results.

13. A copy of all testing reports shall be forwarded to SAWS Construction Inspection Division. Water Section.

WATER SECTION

1. Prior to tie-ins, any shutdowns of existing mains of any size must be coordinated with the SAWS Construction Inspection Division at least one week in advance of the shutdown. The Contractor must also provide a sequence of work as related to the tie-ins; this is at no additional cost to SAWS or the project and it is the responsibility of the Contractor to sequence the work accordingly. For water mains 12" or higher: SAWS Emergency Operations Center (210) 233-2014

2. Asbestos Cement (AC) pipe, also known as transite pipe which is known to contain asbestoscontaining material (ACM), may be located within the project limits. Special waste management procedures and health and safety requirements will be applicable when removal and/or disturbance of this pipe occurs. Such work is to be made under Special Specification Item No. 3000, "Special Specification for Handling Asbestos Cement Pipe".

3. Valve removal: Where the contractor is to abandon a water main, the control valve located on the abandoning branch will be removed and replaced with a cap/plug. (NSPI)

4. Suitable anchorage/thrust blocking or joint restraint shall be provided at all of the following main locations: dead ends, plugs, caps, tees, crosses, valves, and bends, in accordance with the Standard Drawings DD-839 Series and Item No. 839, in the SAWS Standard Specifications for Construction.

5. All valves shall read "open right".

6. PRVs Required: Contractor to verify that no portion of the tract is below ground elevation of 1125 feet where the static pressure will normally exceed 80 PSI. At all such locations where the ground level is below 1125 feet, the Developer or Builder shall install at each lot, on the customer's side of the meter, an approved type pressure regulator in conformance with the Plumbing Code of the City of San Antonio. No dual services allowed for any lot(s) if "PRV is/are required for such lot(s), only single service connections shall be allowed. "Note: A pressure regulator is also known as a pressure reducing valve (PRV).

7. Pipe Disinfection with Dry HTH for Projects less than 800 linear feet. (Item No. 847.3): Mains shall be disinfected with dry HTH where shown in the contract documents or as directed by the Inspector, and shall not exceed a total length of 800 feet. This method of disinfection will also be followed for main repairs. The Contractor shall utilize all appropriate safety measure to protect his personnel during disinfection operations.

8. Backflow Prevention Devices:

- All irrigation services within residential areas are required to have backflow prevention devices.
- All commercial backflow prevention devices must be approved by SAWS prior to installation.

9. Final connection to the existing water main shall not be made until the water main has been pressure tested, chlorinated, and SAWS has released the main for tie-in and use.

10. All meters shall be 5/8", unless otherwise noted.

11. All pipes shall be C-900 Class 235 DR 18, unless otherwise noted.

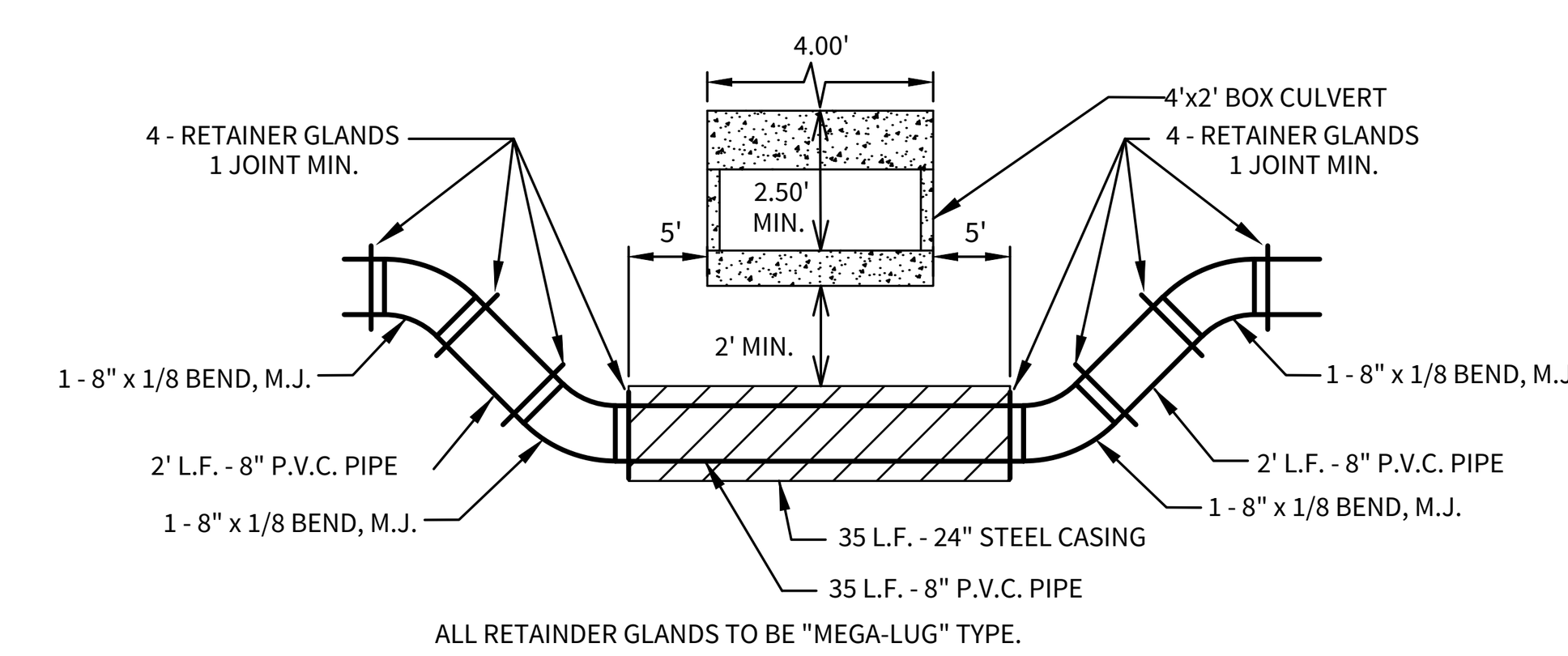
N W E S

SCALE: 1"=80'

80 10 0 80

NOTES:

1. ALL 8" & 12" PVC SHALL BE C-900 CLASS 235 DR 18.
2. SAWS SHALL MACHINE CHLORINATE ALL NEW WATER MAINS.
3. CONTRACTOR SHALL NOTIFY ENGINEER AND COMAL COUNTY TREE INSPECTIONS DEPARTMENT PRIOR TO THE REMOVAL OF ANY TREES. DAMAGE TO ANY PROTECTED TREES WILL BE MITIGATED AT THE CONTRACTOR'S EXPENSE.
4. CONTRACTOR SHALL MAINTAIN A MINIMUM DEPTH OF 5 FEET ON ALL 12" & 8" MAINS
5. CONTRACTOR SHALL REFERENCE GRADING PLAN FOR FUTURE GRADES OF STREETS FOR CORRECT DEPTH INSTALLATION OF THE OFFSITE WATER MAINS.
6. ALL WATER SERVICES SHALL BE $\frac{3}{4}$" COPPER SERVICE WITH $\frac{5}{8}$" METER UNLESS OTHER WISE NOTED.



ALL RETAINDER GLANDS TO BE "MEGA-LUG" TYPE.

WATER / DRAIN "E" CROSSING DETAIL

SIDE VIEW (THIS DETAIL IS VERTICAL ONLY, NOT HORIZONTAL.)

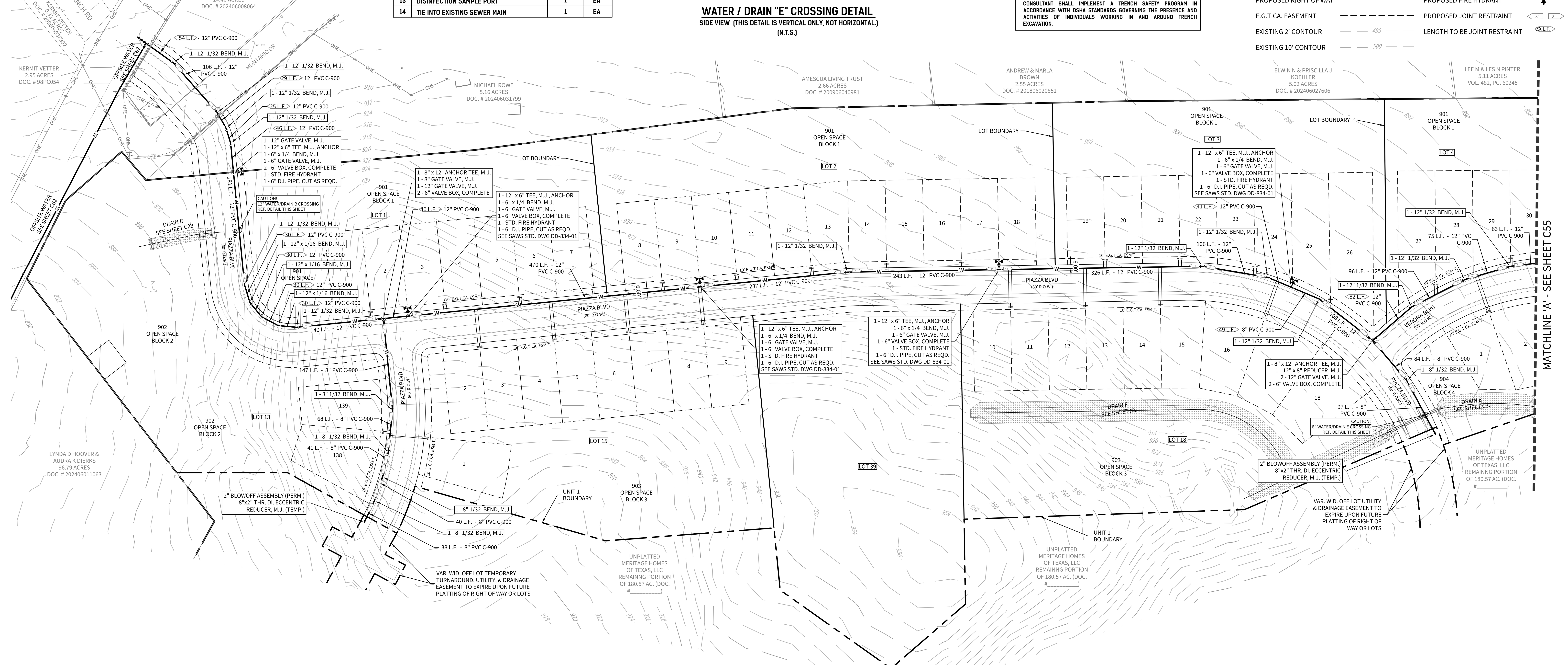
(N.T.S.)

TRENCH EXCAVATION PROTECTION

CONTRACTOR AND/OR CONTRACTOR'S INDEPENDENTLY RETAINED EMPLOYEE OR STRUCTURAL DESIGN/GEOTECHNICAL/SAFETY/EQUIPMENT CONSULTANT, IF ANY, SHALL REVIEW THESE PLANS AND AVAILABLE GEOTECHNICAL INFORMATION AND THE ANTICIPATED INSTALLATION SITE(S) WITHIN THE PROJECT WORK AREA IN ORDER TO IMPLEMENT CONTRACTOR'S TRENCH EXCAVATION SAFETY PROTECTION SYSTEMS, PROGRAMS AND/OR PROCEDURES FOR THE PROJECT DESCRIBED IN THE CONTRACT DOCUMENTS. THE CONTRACTOR'S IMPLEMENTATION OF THESE SYSTEMS, PROGRAMS AND/OR PROCEDURES SHALL PROVIDE FOR ADEQUATE TRENCH EXCAVATION SAFETY PROTECTION THAT COMPLY WITH AS A MINIMUM, OSHA STANDARDS FOR TRENCH EXCAVATIONS. SPECIFICALLY, CONTRACTOR AND/OR CONTRACTOR'S INDEPENDENTLY RETAINED EMPLOYEE OR SAFETY CONSULTANT SHALL IMPLEMENT A TRENCH SAFETY PROGRAM IN ACCORDANCE WITH OSHA STANDARDS GOVERNING THE PRESENCE AND ACTIVITIES OF INDIVIDUALS WORKING IN AND AROUND TRENCH EXCAVATION.

LEGEND

OVERALL UNIT BOUNDARY	PROPOSED WATER LINE
PROPOSED LOT LINE	PROPOSED WATER SERVICE
PROPOSED RIGHT OF WAY	PROPOSED FIRE HYDRANT
E.G.T.CA. EASEMENT	PROPOSED JOINT RESTRAINT
EXISTING 2' CONTOUR (499)	LENGTH TO BE JOINT RESTRAINT (XX L.F.)
EXISTING 10' CONTOUR (500)	



© 2025 M.W. CUDE ENGINEERS LLC - THIS DOCUMENT, ANY PORTION THEREOF, AND ANY ASSOCIATED COPYRIGHTS SHALL REMAIN THE PROPERTY OF M.W. CUDE ENGINEERS LLC. THIS DOCUMENT MAY NOT BE REPRODUCED, USED, OR DISTRIBUTED IN ANY FORM OR BY ANY MEANS TO ANYONE FOR ANY OTHER ENDEAVOR WITHOUT THE PRIOR WRITTEN CONSENT OF, AND ADAPTATION BY, M.W. CUDE ENGINEERS LLC. THIS DOCUMENT IS NOT INTENDED OR REPRESENTED TO BE SUITABLE FOR USE OTHER THAN AS ORIGINALLY INTENDED BY M.W. CUDE ENGINEERS LLC AND ANY UNAUTHORIZED REPRODUCTION, USE OR DISTRIBUTION OF SAID DOCUMENTS WILL BE AT THE INFRINGING PARTY'S SOLE RISK, WITHOUT ANY LIABILITY TO M.W. CUDE ENGINEERS LLC, AND WILL BE USED AGAINST ANY AND ALL PARTIES TO THE FULLEST EXTENT PERMITTED BY LAW.

CUDEENGINEERS.COM

EST. 1980 CUDE ENGINEERS

4122 Pond Hill Road, Suite 101
San Antonio, Texas 78231
P:(210) 681.2951 F: (210) 523.7112

CONTESSA SUBDIVISION UNIT 1

ONSITE WATER DISTRIBUTION PLAN

DATE 06/09/2025

PROJECT NO. 04343.002

DRAWN BY CG/JG/LJ/TCD

CHECKED BY XV/AL

#	DATE	REVISIONS
1.		
2.		
3.		
4.		
5.		
6.		
7.		
8.		
9.		

THIS DOCUMENT IS RELEASED FOR THE PURPOSE OF INTERIM REVIEW ONLY UNDER THE AUTHORITY OF JAVIER CASTELLO, P.E.#122170 06/09/2025 IT IS NOT TO BE USED FOR CONSTRUCTION, BIDDING, OR PERMITTING PURPOSES.

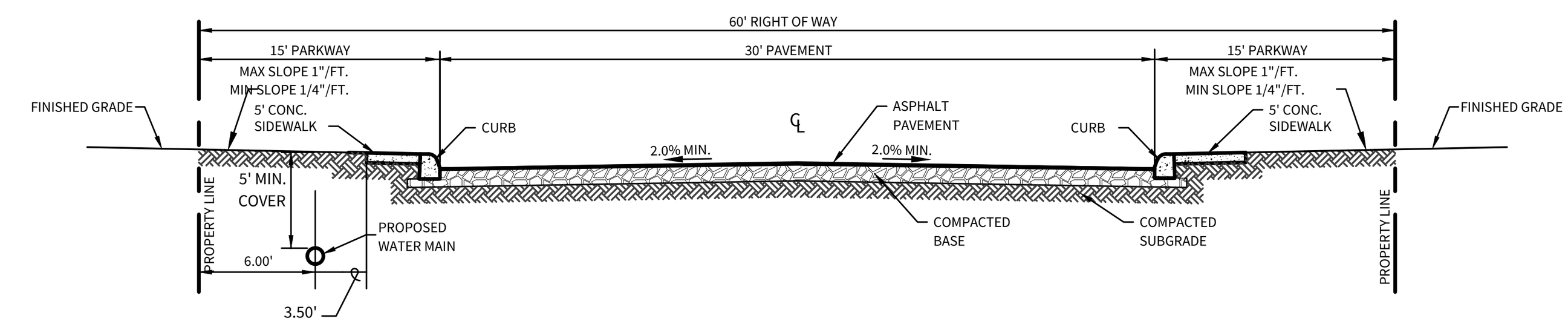
CUDE ENGINEERS
TBPE No. 455
TBPLS No. 10048500

CUDEENGINEERS.COM

P:\04343\002\2-DWG\4-Plans\C55 ONSITE WATER DISTRIBUTION PLAN.dwg 2025/06/09 3:59pm jochoa

REPRODUCTION OF THE ORIGINAL SIGNED AND SEALED PLAN AND/OR ELECTRONIC MEDIA MAY HAVE BEEN INADVERTENTLY ALTERED. CONTRACTOR IS RESPONSIBLE FOR VERIFYING THE SCALE OF THE DOCUMENT AND CONTACTING CUDE ENGINEERS TO VERIFY DISCREPANCIES PRIOR TO CONSTRUCTION.

© 2025 M.W. CUDE ENGINEERS LLC - THIS DOCUMENT, ANY PORTION THEREOF, AND ANY ASSOCIATED COPYRIGHTS SHALL REMAIN THE PROPERTY OF M.W. CUDE ENGINEERS LLC. THIS DOCUMENT MAY NOT BE REPRODUCED, USED, OR DISTRIBUTED IN ANY FORM OR BY ANY MEANS TO ANYONE FOR ANY OTHER ENDEAVOR WITHOUT THE PRIOR WRITTEN CONSENT OF, AND ADAPTATION BY, M.W. CUDE ENGINEERS LLC. THIS DOCUMENT IS NOT INTENDED OR REPRESENTED TO BE SUITABLE FOR USE OTHER THAN AS ORIGINALLY INTENDED BY M.W. CUDE ENGINEERS LLC AND ANY UNAUTHORIZED REPRODUCTION, USE OR DISTRIBUTION OF SAID DOCUMENTS WILL BE AT THE INFRINGING PARTY'S SOLE RISK, WITHOUT ANY LIABILITY TO M.W. CUDE ENGINEERS LLC, AND WILL BE USED AGAINST ANY AND ALL PARTIES TO THE FULLEST EXTENT PERMITTED BY LAW.

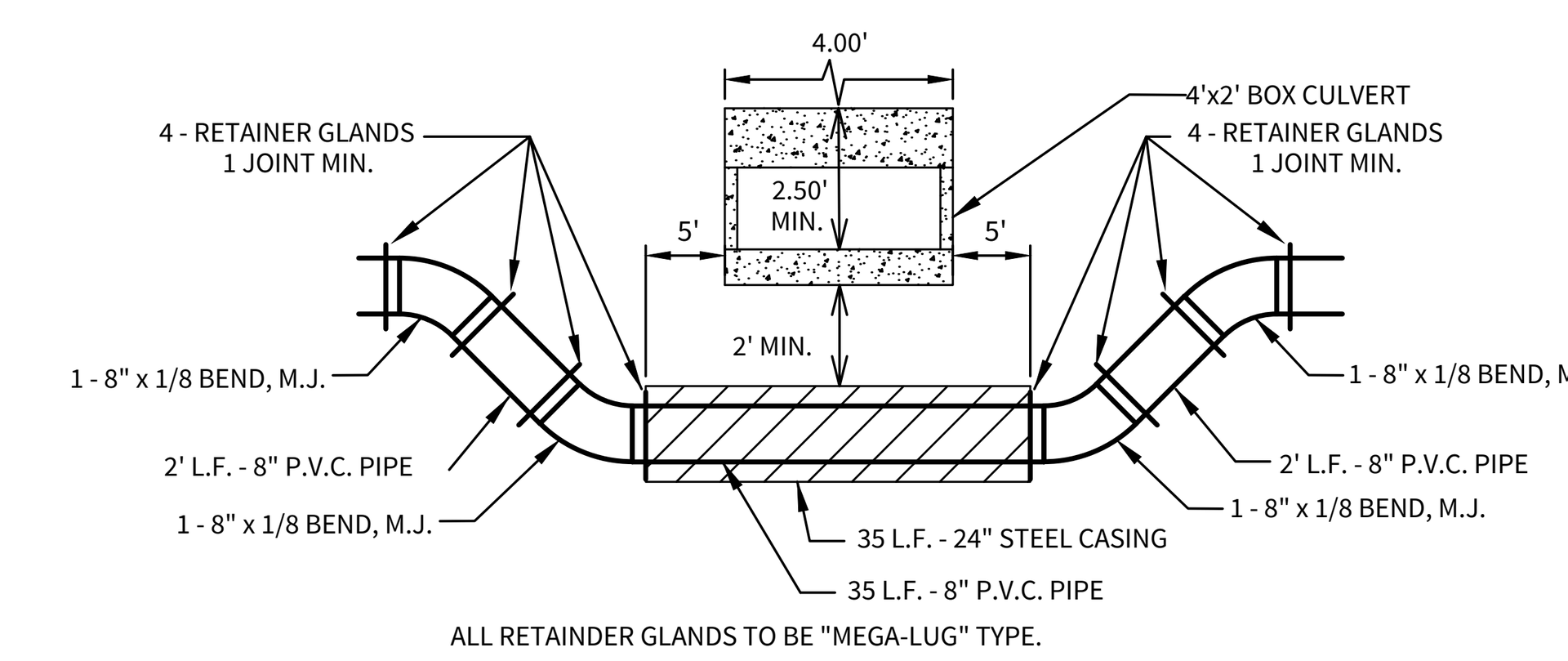


LOCAL "A" STREET CROSS-SECTION

LEGEND

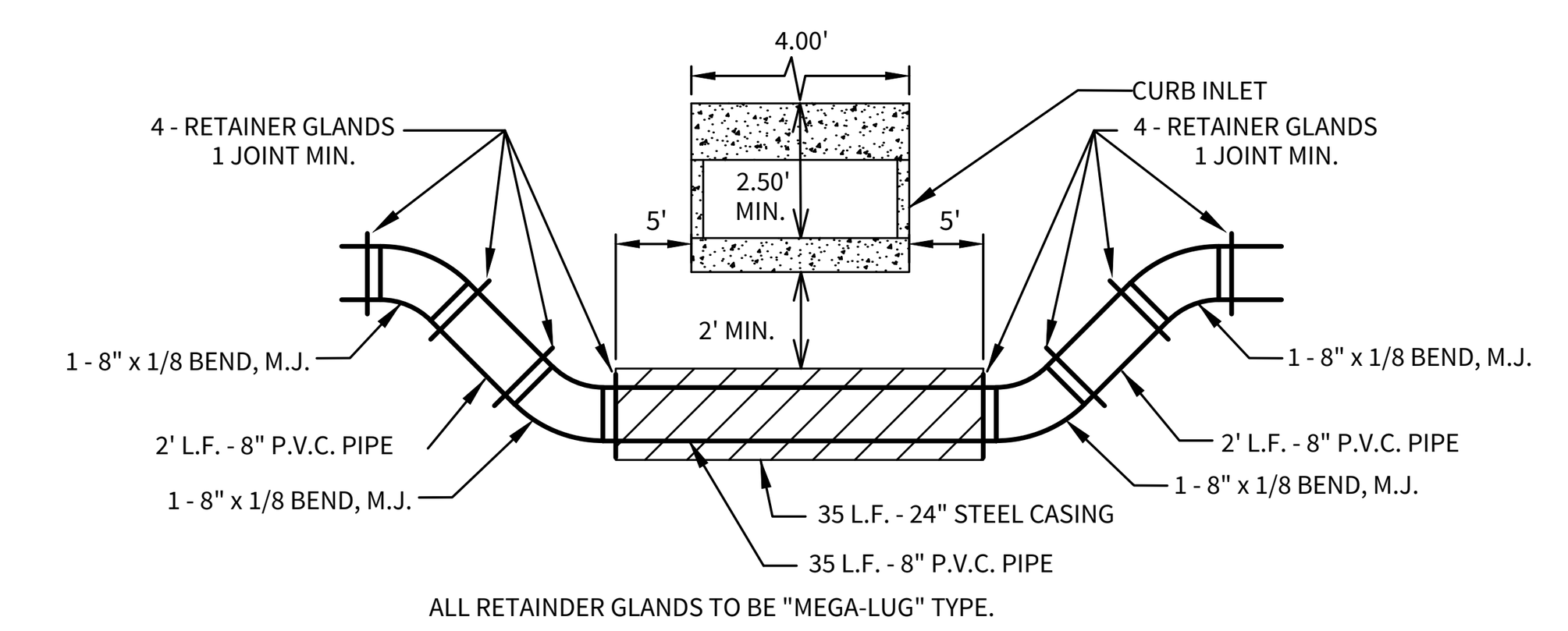
OVERALL UNIT BOUNDARY		PROPOSED WATER LINE	
PROPOSED LOT LINE		PROPOSED WATER SERVICE	
PROPOSED RIGHT OF WAY		PROPOSED FIRE HYDRANT	
E.G.T.CA. EASEMENT		PROPOSED JOINT RESTRAINT	
EXISTING 2' CONTOUR	499	LENGTH TO BE JOINT RESTRAINT	XX L.F.
EXISTING 10' CONTOUR	500		

SCALE: 1"=80'



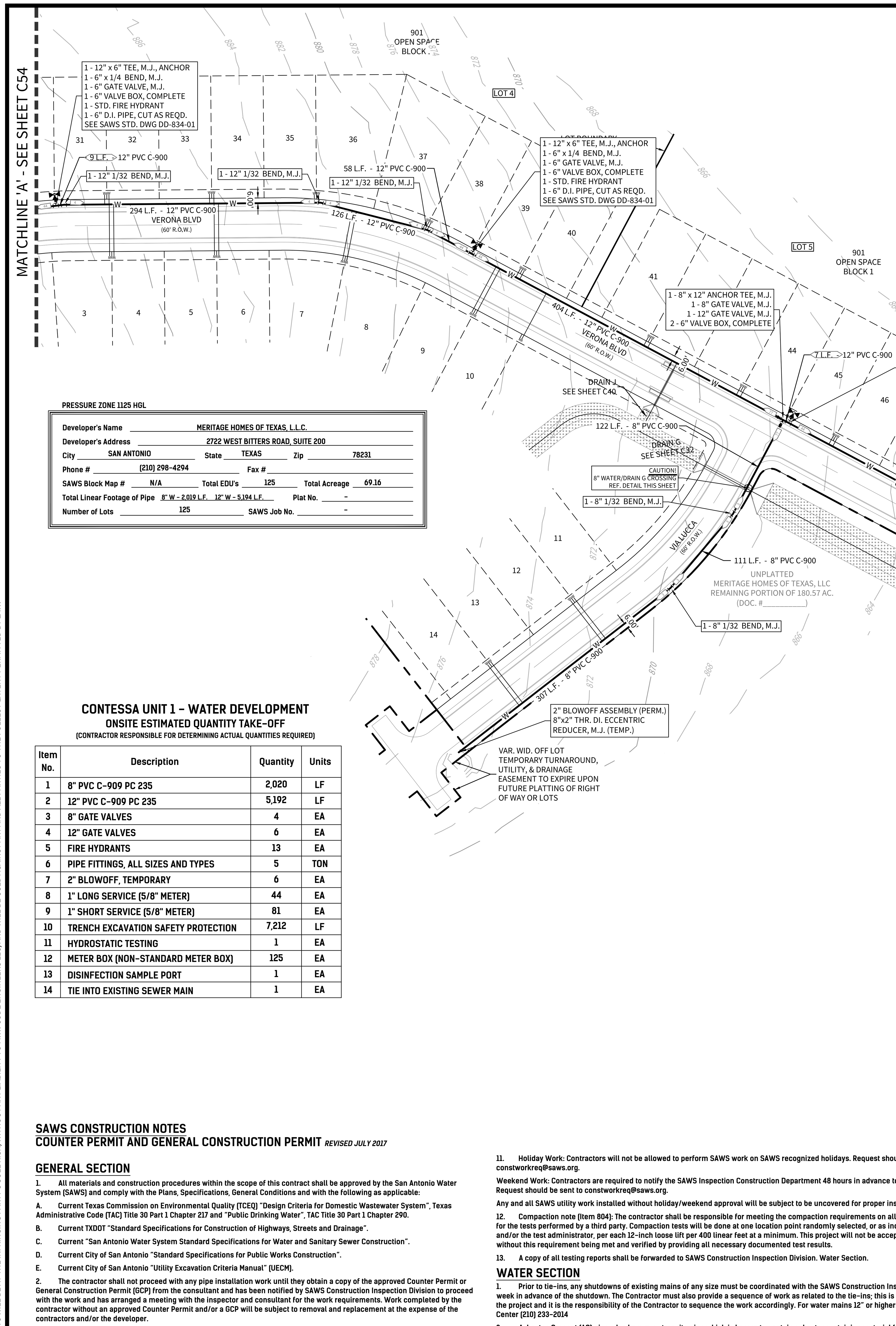
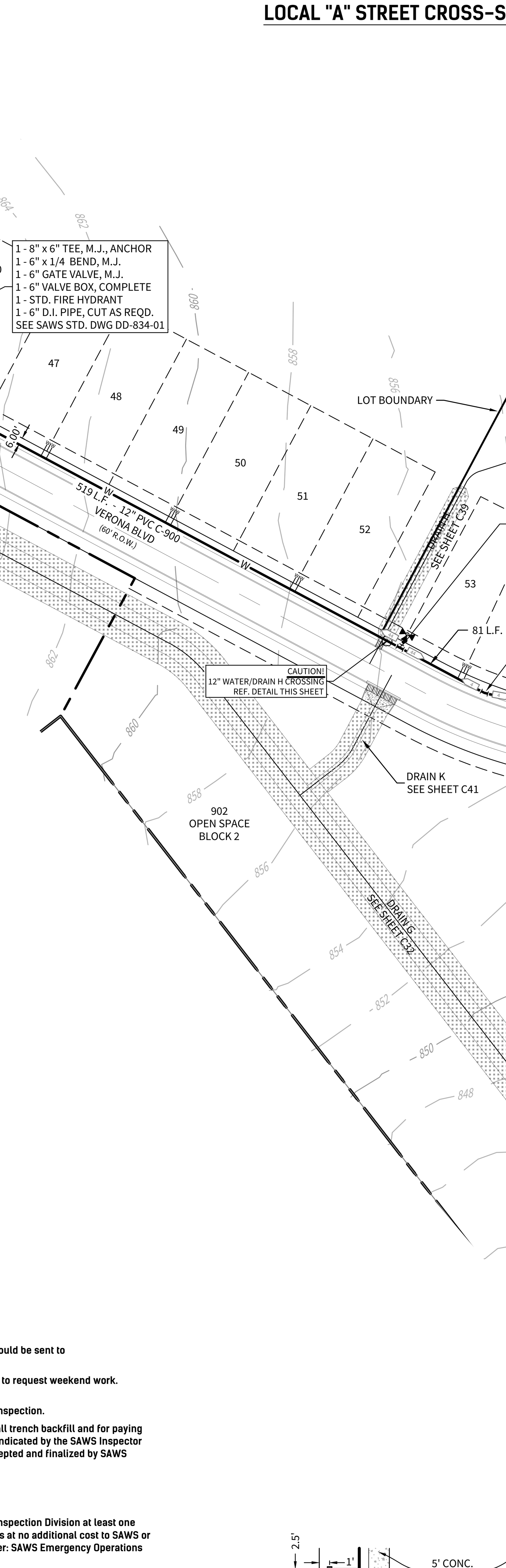
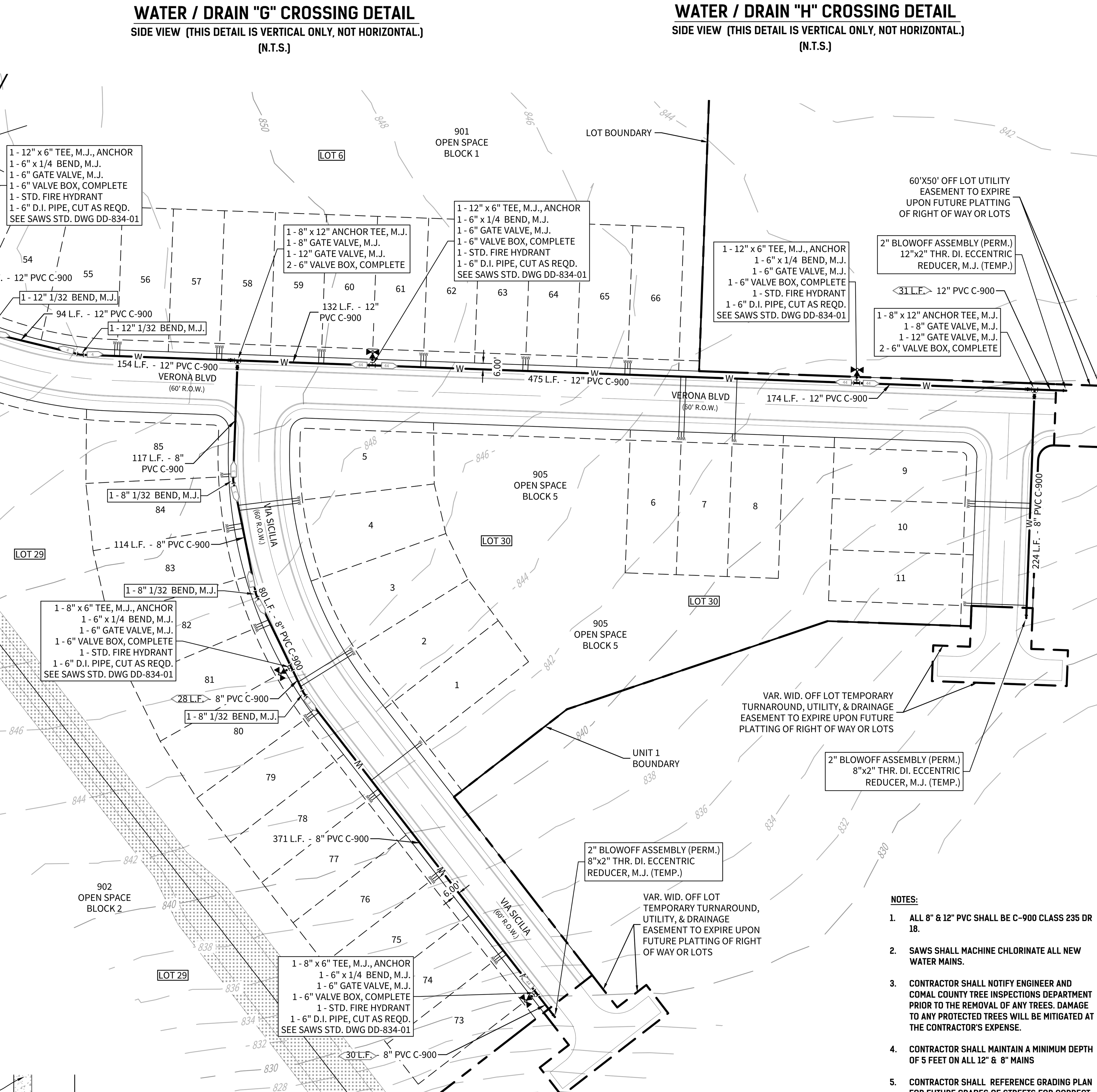
WATER / DRAIN "G" CROSSING DETAIL

SIDE VIEW (THIS DETAIL IS VERTICAL ONLY, NOT HORIZONTAL.)
(N.T.S.)



WATER / DRAIN "H" CROSSING DETAIL

SIDE VIEW (THIS DETAIL IS VERTICAL ONLY, NOT HORIZONTAL.)
(N.T.S.)

PRESSURE ZONE 1125 HGL

Developer's Name	MERITAGE HOMES OF TEXAS, L.L.C.
Developer's Address	2722 WEST BITTERS ROAD, SUITE 200
City	SAN ANTONIO
State	TEXAS
Zip	78231
Phone #	(210) 298-4294
Fax #	
SAWS Block Map #	N/A
Total EDU's	125
Total Acreage	69.16
Total Linear Footage of Pipe	8" W - 2,019 L.F. 12" W - 5,194 L.F.
Plat No.	-
Number of Lots	125
SAWS Job No.	-

CONTESSA UNIT 1 - WATER DEVELOPMENT

ONSITE ESTIMATED QUANTITY TAKE-OFF

(CONTRACTOR RESPONSIBLE FOR DETERMINING ACTUAL QUANTITIES REQUIRED)

Item No.	Description	Quantity	Units
1	8" PVC C-909 PC 235	2,020	LF
2	12" PVC C-909 PC 235	5,192	LF
3	8" GATE VALVES	4	EA
4	12" GATE VALVES	6	EA
5	FIRE HYDRANTS	13	EA
6	PIPE FITTINGS, ALL SIZES AND TYPES	5	TON
7	2" BLOWOFF, TEMPORARY	6	EA
8	1" LONG SERVICE (5/8" METER)	44	EA
9	1" SHORT SERVICE (5/8" METER)	81	EA
10	TRENCH EXCAVATION SAFETY PROTECTION	7,212	LF
11	HYDROSTATIC TESTING	1	EA
12	METER BOX (NON-STANDARD METER BOX)	125	EA
13	DISINFECTION SAMPLE PORT	1	EA
14	TIE INTO EXISTING SEWER MAIN	1	EA

SAWS CONSTRUCTION NOTES
COUNTER PERMIT AND GENERAL CONSTRUCTION PERMIT *REVISED JULY 2017*

GENERAL SECTION

1. All materials and construction procedures within the scope of this contract shall be approved by the San Antonio Water System (SAWS) and comply with the Plans, Specifications, General Conditions and with the following as applicable:

A. Current Texas Commission on Environmental Quality (TCEQ) "Design Criteria for Domestic Wastewater System", Texas Administrative Code (TAC) Title 30 Part 1 Chapter 217 and "Public Drinking Water", TAC Title 30 Part 1 Chapter 290.

B. Current TXDOT "Standard Specifications for Construction of Highways, Streets and Drainage".

C. Current "San Antonio Water System Standard Specifications for Water and Sanitary Sewer Construction".

D. Current City of San Antonio "Standard Specifications for Public Works Construction".

E. Current City of San Antonio "Utility Excavation Criteria Manual" (UECM).

2. The contractor shall not proceed with any pipe installation work until they obtain a copy of the approved Counter Permit or General Construction Permit (GCP) from the consultant and has been notified by SAWS Construction Inspection Division to proceed with the work and has arranged a meeting with the inspector and consultant for the work requirements. Work completed by the contractor without an approved Counter Permit and/or a GCP will be subject to removal and replacement at the expense of the contractors and/or the developer.

3. The Contractor shall obtain the SAWS Standard Details from the SAWS website, http://www.saws.org/business_center/specs. Unless otherwise noted within the design plans.

4. The Contractor is to make arrangements with the SAWS Construction Inspection Division at 233-2973, on notification procedures that will be used to notify affected home residents and/or property owners 48 hours prior to beginning any work.

5. Location and depth of existing utilities and service laterals shown on the plans are understood to be approximate. Actual locations and depths must be field verified by the Contractor at least 1 week prior to construction. It shall be the Contractor's responsibility to locate utility service lines as required for construction and to protect them during construction at no cost to SAWS.

6. The Contractor shall verify the exact location of underground utilities and drainage structures at least 1-2 weeks prior to construction whether shown on plans or not. Please allow up to 7 business days for locates requesting pipe location markers on SAWS facilities. The following contact information are supplied for verification purposes:

- SAWS Utility Locates: http://www.saws.org/Service/Locates
- COSA Drainage (210) 207-0724 or (210) 207-6026
- COSA Traffic Signal Operations (210) 206-8480
- COSA Traffic Signal Damages (210) 207-3951

Texas State Wide One Call Locator 1-800-545-6005 or 811

7. The Contractor shall be responsible for restoring existing fences, curbs, streets, driveways, sidewalks, landscaping and structures to its original or better condition if damages are made as a result of the project's construction.

8. All work in Texas Department of Transportation (TxDOT) and/or Comal County right-of-way shall be done in accordance with respective construction specifications and permit requirements.

9. The Contractor shall comply with City of San Antonio or other governing municipality's tree ordinances when excavating near trees.

10. The Contractor shall not place any waste materials in the 100-year Flood Plain without first obtaining an approved Flood Plain Permit.

11. Holiday Work: Contractors will not be allowed to perform SAWS work on SAWS recognized holidays. Request should be sent to constworkreq@saws.org.

Weekend Work: Contractors are required to notify the SAWS Inspection Construction Department 48 hours in advance to request weekend work. Request should be sent to constworkreq@saws.org.

Any and all SAWS utility work installed without holiday/weekend approval will be subject to be uncovered for proper inspection.

12. Compaction note (Item 804): The contractor shall be responsible for meeting the compaction requirements on all trench backfill and for paying for the tests performed by a third party. Compaction tests will be done at one location point randomly selected, or as indicated by the SAWS Inspector and/or the test administrator, per each 12-inch loose lift per 400 linear feet at a minimum. This project will not be accepted and finalized by SAWS without this requirement being met and verified by providing all necessary documented test results.

13. A copy of all testing reports shall be forwarded to SAWS Construction Inspection Division. Water Section.

WATER SECTION

1. Prior to tie-ins, any shutdowns of existing mains of any size must be coordinated with the SAWS Construction Inspection Division at least one week in advance of the shutdown. The Contractor must also provide a sequence of work as related to the tie-ins; this is at no additional cost to SAWS or the project and it is the responsibility of the Contractor to sequence the work accordingly. For water mains 12" or higher: SAWS Emergency Operations Center (210) 233-2014

2. Asbestos Cement (AC) pipe, also known as transite pipe which is known to contain asbestoscontaining material (ACM), may be located within the project limits. Special waste management procedures and health and safety requirements will be applicable when removal and/or disturbance of this pipe occurs. Such work is to be made under Special Specification Item No. 3000, "Special Specification for Handling Asbestos Cement Pipe".

3. Valve removal: Where the contractor is to abandon a water main, the control valve located on the abandoning branch will be removed and replaced with a cap/plug. (NSPI)

4. Suitable anchorage/thrust blocking or joint restraint shall be provided at all of the following main locations: dead ends, plugs, caps, tees, crosses, valves, and bends, in accordance with the Standard Drawings DD-839 Series and Item No. 839, in the SAWS Standard Specifications for Construction.

5. All valves shall read "open right".

6. PRVs Required: Contractor to verify that no portion of the tract is below ground elevation of 1125 feet where the static pressure will normally exceed 80 PSI. At all such locations where the ground level is below 1125 feet, the Developer or Builder shall install at each lot, on the customer's side of the meter, an approved type pressure regulator in conformance with the Plumbing Code of the City of San Antonio. No dual services allowed for any lot(s) if "PRV is/are required for such lot(s), only single service connections shall be allowed. "Note: A pressure regulator is also known as a pressure reducing valve (PRV).

7. Pipe Disinfection with Dry HTH for Projects less than 800 linear feet. (Item No. 847.3): Mains shall be disinfected with dry HTH where shown in the contract documents or as directed by the Inspector, and shall not exceed a total length of 800 feet. This method of disinfection will also be followed for main repairs. The Contractor shall utilize all appropriate safety measure to protect his personnel during disinfection operations.

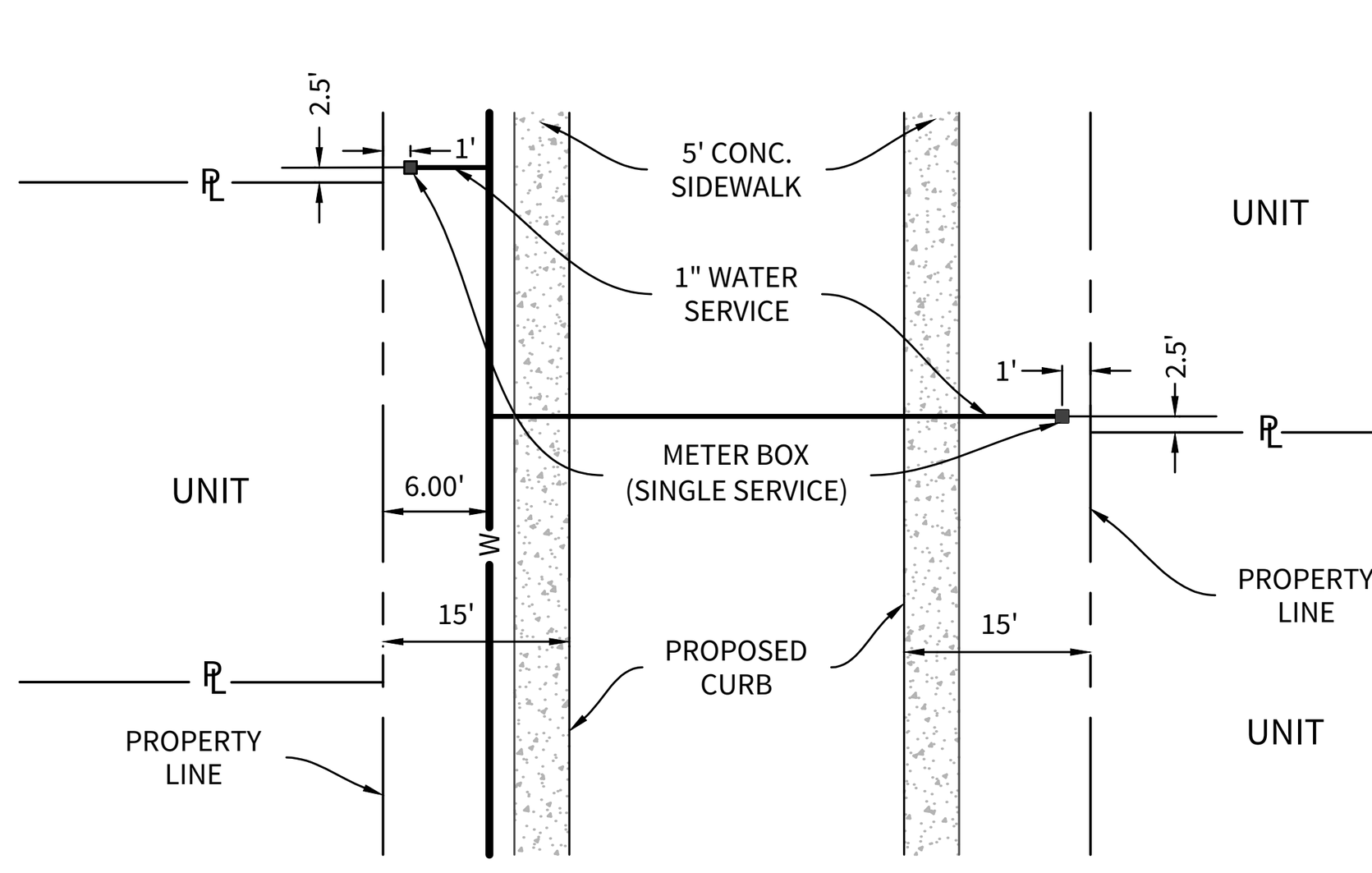
8. Backflow Prevention Devices:

- All irrigation services within residential areas are required to have backflow prevention devices.
- All commercial backflow prevention devices must be approved by SAWS prior to installation.

9. Final connection to the existing water main shall not be made until the water main has been pressure tested, chlorinated, and SAWS has released the main for tie-in and use.

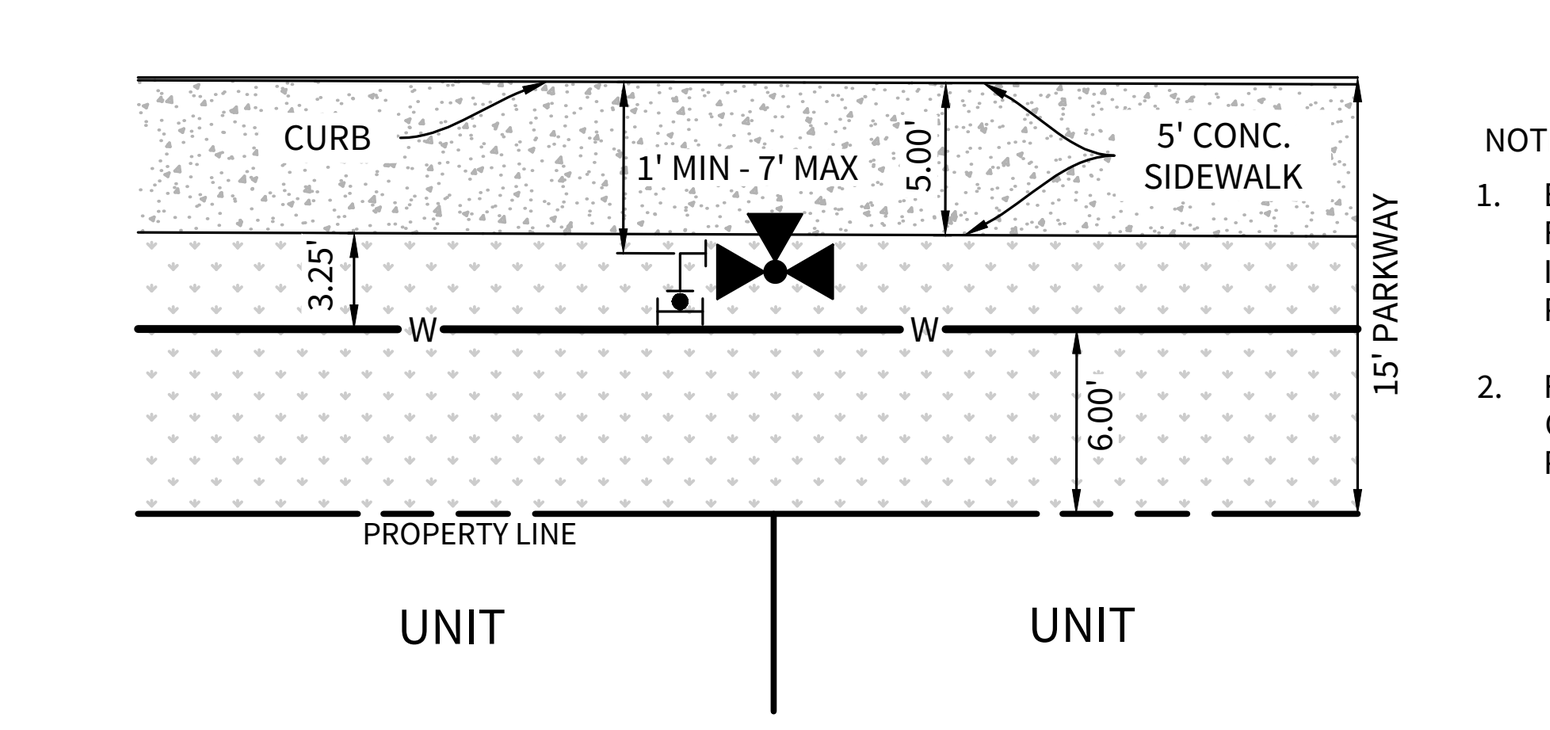
10. All meters shall be 5/8", unless otherwise noted.

11. All pipes shall be C-900 Class 235 DR 18, unless otherwise noted.



WATER METER BOX LOCATION (60' R.O.W.)

N.T.S.



LOCAL RESIDENTIAL FIRE HYDRANT DETAIL (5' SIDEWALK)

N.T.S.

NOTE:

1. EXCLUSIVE OF THE TEE, PAYMENT FOR THE FIRE HYDRANT SHALL INCLUDE ALL FITTINGS, 6" D.I. PIPE AND 6" GATE VALVE & BOX.
2. FIRE HYDRANT TO BE INSTALLED OUTSIDE OF THE LIMITS OF ALL PROPOSED SIDEWALKS.

NOTES:

1. ALL 8" & 12" PVC SHALL BE C-900 CLASS 235 DR 18.
2. SAWS SHALL MACHINE CHLORINATE ALL NEW WATER MAINS.
3. CONTRACTOR SHALL NOTIFY ENGINEER AND COMAL COUNTY TREE INSPECTIONS DEPARTMENT PRIOR TO THE REMOVAL OF ANY TREES. DAMAGE TO ANY PROTECTED TREES WILL BE MITIGATED AT THE CONTRACTOR'S EXPENSE.
4. CONTRACTOR SHALL MAINTAIN A MINIMUM DEPTH OF 5 FEET ON ALL 12" & 8" MAINS
5. CONTRACTOR SHALL REFERENCE GRADING PLAN FOR FUTURE GRADES OF STREETS FOR CORRECT DEPTH INSTALLATION OF THE OFFSITE WATER MAINS.
6. ALL WATER SERVICES SHALL BE $\frac{3}{4}$" COPPER SERVICE WITH $\frac{5}{8}$" METER UNLESS OTHER WISE NOTED.

TRENCH EXCAVATION PROTECTION

CONTRACTOR AND/OR CONTRACTOR'S INDEPENDENTLY RETAINED EMPLOYEE OR STRUCTURAL DESIGN/GEOTECHNICAL/SAFETY/EQUIPMENT CONSULTANT, IF ANY, SHALL REVIEW THESE PLANS AND AVAILABLE GEOTECHNICAL INFORMATION AND THE ANTICIPATED INSTALLATION SITE(S) WITHIN THE PROJECT WORK AREA IN ORDER TO IMPLEMENT CONTRACTOR'S TRENCH EXCAVATION SAFETY PROTECTION SYSTEMS, PROGRAMS AND/OR PROCEDURES FOR THE PROJECT DESCRIBED IN THE CONTRACT DOCUMENTS. THE CONTRACTOR'S IMPLEMENTATION OF THESE SYSTEMS, PROGRAMS AND/OR PROCEDURES SHALL PROVIDE FOR ADEQUATE TRENCH EXCAVATION SAFETY PROTECTION THAT COMPLY WITH AS A MINIMUM, OSHA STANDARDS FOR TRENCH EXCAVATIONS. SPECIFICALLY, CONTRACTOR AND/OR CONTRACTOR'S INDEPENDENTLY RETAINED EMPLOYEE OR SAFETY CONSULTANT SHALL IMPLEMENT A TRENCH SAFETY PROGRAM IN ACCORDANCE WITH OSHA STANDARDS GOVERNING THE PRESENCE AND ACTIVITIES OF INDIVIDUALS WORKING IN AND AROUND TRENCH EXCAVATION.

CUDEENGINEERS.COM

CUDE ENGINEERS EST. 1980

4122 Pond Hill Road, Suite 101
San Antonio, Texas 78231
P:(210) 681.2951 F: (210) 523.7112

CONTESSA SUBDIVISION UNIT 1

ONSITE WATER DISTRIBUTION PLAN

DATE 06/09/2025

PROJECT NO. 04343.002

DRAWN BY CG/JG/LJ/TCD

CHECKED BY XV/AL

REVISIONS

#	DATE	REVISIONS
1.		
2.		
3.		
4.		
5.		
6.		
7.		
8.		
9.		

THIS DOCUMENT IS RELEASED FOR THE PURPOSE OF INTERIM REVIEW ONLY UNDER THE AUTHORITY OF JAVIER CASTELLO, P.E.#122170
06/09/2025
IT IS NOT TO BE USED FOR CONSTRUCTION, BIDDING, OR PERMITTING PURPOSES.

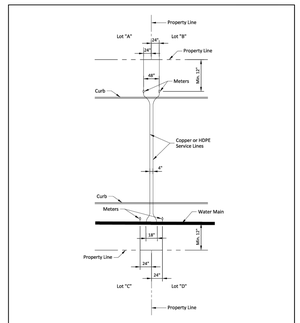
CUDE ENGINEERS
TBPE No. 455
TBPLS No. 10048500

C55

CUDEENGINEERS.COM

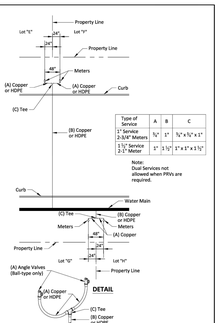
P:\04343\002\2-DWG\4-Plans\C55 ONSITE WATER DISTRIBUTION PLAN.dwg 2025/06/09 3:59pm jochoa

REPRODUCTION OF THE ORIGINAL SIGNED AND SEALED PLAN AND/OR ELECTRONIC MEDIA MAY HAVE BEEN INADVERTENTLY ALTERED. CONTRACTOR IS RESPONSIBLE FOR VERIFYING THE SCALE OF THE DOCUMENT AND CONTACTING CUDE ENGINEERS TO VERIFY DISCREPANCIES PRIOR TO CONSTRUCTION.



SINGLE SERVICE LINE - SINGLE METER

PROPERTY OF SAN ANTONIO WATER SYSTEM SAN ANTONIO, TEXAS	TYPICAL NEW DEVELOPMENT SERVICE ARRANGEMENT	APPROVED March 2008	REVISED December 2018
		DD-824-05	SHEET 1 OF 3

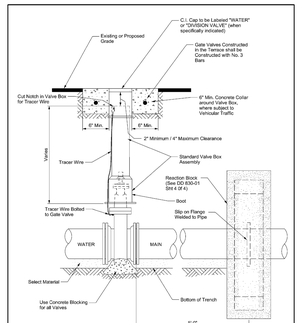


Type of Service	A	B	C
1" Service 2-3/4" Meters	¾"	1"	¾" x ¾" x 1"
1-½" Service 2-7" Meter	1"	1½"	1" x 1" x 1½"

Note:
Dual Services not allowed when PRVs are required.

SINGLE SERVICE LINE - DUAL METER

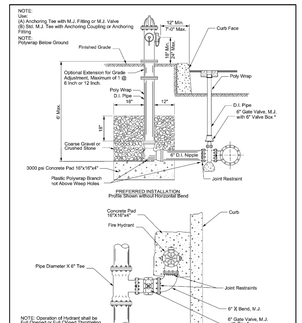
PROPERTY OF SAN ANTONIO WATER SYSTEM SAN ANTONIO, TEXAS	TYPICAL SERVICE ARRANGEMENT	APPROVED March 2008	REVISED December 2018
		DD-824-05	SHEET 2 OF 3



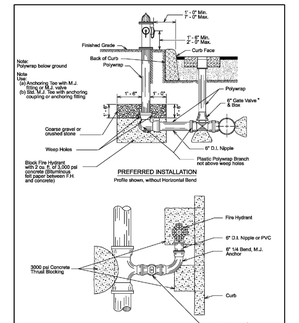
NOTE: Tracer Wire for PVC (Typ. for PVC & HDPE)
NOTE: All Concrete to be 3,000 psi

Note: For all work associated with Recycled Water Valves, refer to DD 116-10, Sht. 1 of 1

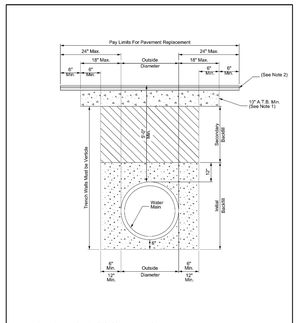
PROPERTY OF SAN ANTONIO WATER SYSTEM SAN ANTONIO, TEXAS	INSTALLATION OF NON-GEARED GATE VALVE WITH VALVE BOX AND EXTENSION	APPROVED March 2008	REVISED AUG 2019
		DD 828-01	SHEET 1 OF 1



PROPERTY OF SAN ANTONIO WATER SYSTEM SAN ANTONIO, TEXAS	FIRE HYDRANT INSTALLATION (JOINT RESTRAINT)	APPROVED MAY 2013	REVISED AUG 2019
		DD-834-01	SHEET 1 OF 3



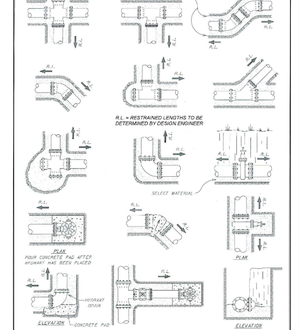
PROPERTY OF SAN ANTONIO WATER SYSTEM SAN ANTONIO, TEXAS	FIRE HYDRANT INSTALLATION	APPROVED MARCH 2008	REVISED APRIL 2014
		DD-834-01	SHEET 1 OF 3



1. Asphalt Treated Base - As Specified COSA ROW - 10" Min. or Greater.
2 Replacement of Surface Layer Shall be of the Type and Thickness Base On Functional Classification:
a. Min. 2" HMAC Type "C" for Trench Repair in Local / Residential Streets.
b. Min. 3" HMAC Type "C" for Trench Repair in Collector / Arterial Streets.

- Asphalt Treated Base (ATB)
- Hot Mix Asphalt Concrete (HMAC)

PROPERTY OF SAN ANTONIO WATER SYSTEM SAN ANTONIO, TEXAS	POTABLE AND RECYCLED WATER MAIN DETAIL	APPROVED MARCH 2008	REVISED AUG 2019
		DD-812-01	SHEET 2 OF 3



PROPERTY OF SAN ANTONIO WATER SYSTEM SAN ANTONIO, TEXAS	THRUST BLOCKS FOR FITTINGS (WATER ONLY)	APPROVED March 2008	REVISED AUG 2019
		DD-839-01	SHEET 1 OF 2

Lr = Length of pipe along the run free of joints

L = Length to be restrained.

RESTRAINED LENGTH FOR TEES

PIPE SIZE (inch)	BRANCH SIZE (inch)	LENGTH OF RUN (ft.)	RESTRAINED LENGTH IN FEET, WHEN TEST PRESSURE = 200 psi	RESTRAINED LENGTH IN FEET, WHEN TEST PRESSURE = 150 psi
4	4	0	42	31
4	4	0	7	1
4	4	5	1	1
6	6	0	59	44
6	6	0	35	20
6	6	10	11	1
8	4	0	42	31
8	6	0	7	1
8	6	0	59	44
8	6	5	28	13
8	6	10	1	1
8	8	0	77	58
8	8	0	49	35
8	8	10	32	11
8	8	15	9	1

RESTRAINED LENGTH DESIGN

Restrained length calculations are for P.V.C pipe bedded in compacted granular material extending to the top of the pipe.The native soil material is assumed to be inorganic clay of high plasticity. Depth of bury is assumed to be 4 feet.

Note:
These calculations are provided for reference. The restrained length shall be designed based upon the conditions encountered during the installation.

PROPERTY OF SAN ANTONIO WATER SYSTEM SAN ANTONIO, TEXAS	RESTRAINED LENGTHS FOR TEES	APPROVED March 2008	REVISED AUG 2019
		DD-839-04	SHEET 1 OF 2

RESTRAINED LENGTH FOR TEES (Cont'd)

PIPE SIZE (inch)	BRANCH SIZE (inch)	LENGTH OF RUN (ft.)	RESTRAINED LENGTH IN FEET, WHEN TEST PRESSURE = 200 psi	RESTRAINED LENGTH IN FEET, WHEN TEST PRESSURE = 150 psi
12	4	0	42	31
12	4	5	1	1
12	6	0	59	44
12	6	0	35	20
12	6	10	11	1
12	8	0	77	58
12	8	5	42	23
12	8	10	7	1
12	8	15	1	1
12	12	0	109	82
12	12	5	86	59
12	12	10	63	35
12	12	15	39	12

RESTRAINED LENGTH DESIGN

Restrained length calculations are for P.V.C pipe bedded in compacted granular material extending to the top of the pipe.The native soil material is assumed to be inorganic clay of high plasticity. Depth of bury is assumed to be 4 feet.

Note:
These calculations are provided for reference. The restrained length shall be designed based upon the conditions encountered during the installation.

PROPERTY OF SAN ANTONIO WATER SYSTEM SAN ANTONIO, TEXAS	RESTRAINED LENGTHS FOR TEES	APPROVED March 2008	REVISED AUG 2019
		DD-839-04	SHEET 2 OF 2

PIPE SIZE (inch)	RESTRAINED LENGTH IN FEET, WHEN TEST PRESSURE = 200 psi	RESTRAINED LENGTH IN FEET, WHEN TEST PRESSURE = 150 psi
6	44	31
8	77	58
10	93	69
12	109	82

RESTRAINED LENGTH DESIGN

Restrained length calculations are for P.V.C. pipe bedded in compacted granular material extending to the top of the pipe. The native soil material is assumed to be inorganic clay of high plasticity. Depth of bury is assumed to be 4 feet.

Note:
These calculations are provide for reference. The restrained length shall be designed based upon the conditions encountered during the installation.

PROPERTY OF SAN ANTONIO WATER SYSTEM SAN ANTONIO, TEXAS	RESTRAINED LENGTHS FOR DEAD ENDS / INLINE VALVES	APPROVED MARCH 2008	REVISED AUG 2019
		DD-839-05	SHEET 1 OF 1

PIPE SIZE (inch)	BEND ANGLE (deg.)	LOW SIDE DEPTH	UPPER BEND RESTRAINED LENGTH IN FEET TEST PRESSURE 200 psi	LOWER BEND RESTRAINED LENGTH IN FEET TEST PRESSURE 200 psi	UPPER BEND RESTRAINED LENGTH IN FEET TEST PRESSURE 150 psi	LOWER BEND RESTRAINED LENGTH IN FEET TEST PRESSURE 150 psi
6	45	5	24	4	18	3
6	22.5	5	12	4	9	3
6	11.25	5	6	2	4	1
6	45	10	34	5	18	4
6	22.5	10	17	5	9	4
6	11.25	10	9	3	4	1
8	45	5	32	11	24	8
8	22.5	5	16	5	11	4
8	11.25	5	8	3	6	2
8	45	10	45	16	34	12
8	22.5	10	23	7	17	5
8	11.25	10	11	3	8	2
12	45	5	48	16	36	12
12	22.5	5	22	7	16	6
12	11.25	5	11	3	8	2
12	45	10	65	10	34	7
12	22.5	10	22	5	16	3
12	11.25	10	11	2	8	2

RESTRAINED LENGTH DESIGN

Restrained length calculations are for P.V.C. pipe bedded in compacted granular material extending to the top of the pipe. The native soil material is assumed to be inorganic clay of high plasticity. Depth of bury is assumed to be 4 feet.

Note:
These calculations are provided for reference. The restrained length shall be designed based upon the conditions encountered during the installation.

PROPERTY OF SAN ANTONIO WATER SYSTEM SAN ANTONIO, TEXAS	RESTRAINED LENGTHS VERTICAL OFFSETS	APPROVED MARCH 2008	REVISED AUG 2019
		DD-839-06	SHEET 1 OF 1

PIPE SIZE (inch)	SMALL ANGLE (DIR)	RESTRAINED LENGTH IN FEET, WHEN TEST PRESSURE = 200 psi	RESTRAINED LENGTH IN FEET, WHEN TEST PRESSURE = 150 psi
6	45	55	43
8	45	32	24
12	45	65	51
6	22.5	80	63
12	22.5	58	43

RESTRAINED LENGTH DESIGN

Restrained length calculations are for P.V.C. pipe bedded in compacted granular material extending to the top of the pipe. The native soil material is assumed to be inorganic clay of high plasticity. Depth of bury is assumed to be 4 feet.

Note:
These calculations are provided for reference. Th restrained length shall be designed based upon the conditions encountered during the installation.

PROPERTY OF SAN ANTONIO WATER SYSTEM SAN ANTONIO, TEXAS	RESTRAINED LENGTHS FOR REDUCERS	APPROVED MARCH 2008	REVISED AUG 2019
		DD-839-07	SHEET 1 OF 1

BEND SIZE (inch)	BEND ANGLE (deg)	RESTRAINED LENGTH IN FEET, WHEN TEST PRESSURE = 200 psi	RESTRAINED LENGTH IN FEET, WHEN TEST PRESSURE = 150 psi
6	45	29	7
6	22.5	5	3
6	11.25	2	2
8	90	50	22
8	45	10	4
8	22.5	5	4
8	11.25	3	2
12	90	43	10
12	45	18	13
12	22.5	4	5
12	11.25	4	5

RESTRAINED LENGTH DESIGN

Restrained length calculations are for P.V.C pipe bedded in compacted granular material extending to the top of the pipe. The native soil material is assumed to be inorganic clay of high plasticity. Depth of bury is assumed to be 4 feet.

Note:
These calculations are provided for reference. The restrained length shall be designed based upon the conditions encountered during the installation.

PROPERTY OF SAN ANTONIO WATER SYSTEM SAN ANTONIO, TEXAS	RESTRAINED LENGTHS FOR HORIZONTAL BENDS	APPROVED MARCH 2008	REVISED AUG 2019
		DD-839-08	SHEET 1 OF 1

* Cut as required to extend beyond excavation

PROPERTY OF SAN ANTONIO WATER SYSTEM SAN ANTONIO, TEXAS	2" TEMPORARY BLOW-OFF ASSEMBLY ON 6" & 8" MAINS	APPROVED MARCH 2008	REVISED AUG 2019
		DD-844-01	SHEET 1 OF 4

* Cut as required to extend beyond excavation.

PROPERTY OF SAN ANTONIO WATER SYSTEM SAN ANTONIO, TEXAS	2" TEMPORARY BLOW-OFF ASSEMBLY ON 12" & 16" MAINS	APPROVED March 2008	REVISED AUG 2015
		DD-844-01	SHEET 2 OF 4

* Length Varies

PROPERTY OF SAN ANTONIO WATER SYSTEM SAN ANTONIO, TEXAS	2" PERMANENT BLOW-OFF ASSEMBLY ON 12" & 16" MAINS	APPROVED MARCH 2008	REVISED AUG 2019
		DD-844-02	SHEET 1 OF 5

* Cut to fit in meter box.

PROPERTY OF SAN ANTONIO WATER SYSTEM SAN ANTONIO, TEXAS	2" PERMANENT BLOW-OFF ASSEMBLY ON 6" & 8" MAINS	APPROVED MARCH 2008	REVISED AUG 2019
		DD-844-02	SHEET 3 OF 5

Note:
2 - 1 1/4" Solid Cap, Thd. to be installed on Corporation Stop after chlorination

PROPERTY OF SAN ANTONIO WATER SYSTEM SAN ANTONIO, TEXAS	STANDARD CHLORINATION INSTALLATION	APPROVED March 2008	REVISED AUG 2019
		DD-847-01	SHEET 1 OF 1

PROPERTY OF SAN ANTONIO WATER SYSTEM SAN ANTONIO, TEXAS	JOINT RESTRAINTS FOR FITTINGS (WATER ONLY)	APPROVED MARCH 2008	REVISED APRIL 2014
		DD-839-09	SHEET 1 OF 2

© 2025 M.W. CUDE ENGINEERS LLC - THIS DOCUMENT, ANY PORTION THEREOF, AND ANY ASSOCIATED COPYRIGHTS SHALL REMAIN THE PROPERTY OF M.W. CUDE ENGINEERS LLC. THIS DOCUMENT MAY NOT BE REPRODUCED, USED, OR DISTRIBUTED IN ANY FORM OR BY ANY MEANS TO ANYONE FOR ANY OTHER ENDEAVOR WITHOUT THE PRIOR WRITTEN CONSENT, OF, AND ADAPTATION BY, M.W. CUDE ENGINEERS, LLC. THIS DOCUMENT IS NOT INTENDED OR REPRESENTED TO BE SUITABLE FOR USE OTHER THAN AS ORIGINALLY INTENDED BY M.W. CUDE ENGINEERS LLC. ANY USE OR MODIFICATION TO THIS DOCUMENT BY ANYONE FOR ANY OTHER PURPOSE OR ENDEAVOR SHALL BE AT THE USERS SOLE RISK AND WITHOUT ANY LIABILITY TO M.W. CUDE ENGINEERS LLC, AND WILL BE JUSTIFICATION FOR LEGAL ACTION.

CUDEENGINEERS.COM

EST. 1980 CUDE ENGINEERS

4122 Pond Hill Road, Suite 101
San Antonio, Texas 78231
P:(210) 681.2951 F: (210) 523.7112

CONTESSA SUBDIVISION UNIT 1

WATER DISTRIBUTION STANDARD DETAILS

DATE
06/09/2025

PROJECT NO.
04343.002

DRAWN BY
CG/JG/LJ/TCD

CHECKED BY
XV/AL

REVISIONS

DATE	A	1	2	3	4	5	6	7	8	9

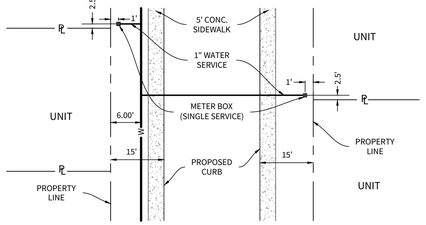
THIS DOCUMENT IS RELEASED FOR THE PURPOSE OF INTERIM REVIEW ONLY UNDER THE AUTHORITY OF JAVIER CASTELLO, P.E.#122170
06/09/2025
IT IS NOT TO BE USED FOR CONSTRUCTION, BIDDING, OR PERMITTING PURPOSES.

CUDE ENGINEERS
TBPE No. 455
TBPLS No. 10048500

C56

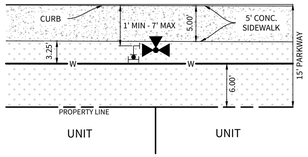
REPRODUCTION OF THE ORIGINAL SIGNED AND SEALED PLAN AND/OR ELECTRONIC MEDIA MAY HAVE BEEN INADVERTENTLY ALTERED. CONTRACTOR IS RESPONSIBLE FOR VERIFYING THE SCALE OF THE DOCUMENT AND CONTACTING CUDE ENGINEERS TO VERIFY DISCREPANCIES PRIOR TO CONSTRUCTION.

P:\04343\002-SAWS\4 Plans\CAD\WATER\DISTRIBUTION STANDARDS\DETAILS.dwg 2025/06/09 3:54pm jvachua



WATER METER BOX LOCATION (60' R.O.W.)

N.T.S.

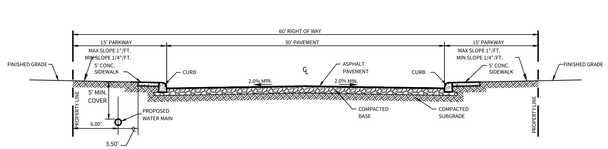


NOTE:

1. EXCLUSIVE OF THE TEE, PAYMENT FOR THE FIRE HYDRANT SHALL INCLUDE ALL FITTINGS, 6" D.I. PIPE AND 6" GATE VALVE & BOX.
2. FIRE HYDRANT TO BE INSTALLED OUTSIDE OF THE LIMITS OF ALL PROPOSED SIDEWALKS.

LOCAL RESIDENTIAL FIRE HYDRANT DETAIL (5' SIDEWALK)

N.T.S.



LOCAL "A" STREET CROSS-SECTION

PRESSURE ZONE 1125 HGL

Developer's Name	MERITAGE HOMES OF TEXAS, L.L.C.		
Developer's Address	2722 WEST BITTERS ROAD, SUITE 200		
City	SAN ANTONIO	State TEXAS	Zip 78231
Phone #	(210) 298-4294	Fax #	
SAWS Block Map #	N/A	Total EDU's 125	Total Acreage 69.16
Total Linear Footage of Pipe	8" W - 2,019 L.F. 12" W - 5,104 L.F.		Plat No. –
Number of Lots	125	SAWS Job No.	–

SAWS CONSTRUCTION NOTES
COUNTER PERMIT AND GENERAL CONSTRUCTION PERMIT *REVISED JULY 2017*

GENERAL SECTION

1. **All materials and construction procedures within the scope of this contract shall be approved by the San Antonio Water System (SAWS) and comply with the Plans, Specifications, General Conditions and with the following as applicable:**

A. **Current Texas Commission on Environmental Quality (TCEQ) "Design Criteria for Domestic Wastewater System", Texas Administrative Code (TAC) Title 30 Part 1 Chapter 217 and "Public Drinking Water", TAC Title 30 Part 1 Chapter 290.**

B. **Current TXDOT "Standard Specifications for Construction of Highways, Streets and Drainage".**

C. **Current "San Antonio Water System Standard Specifications for Water and Sanitary Sewer Construction".**

D. **Current City of San Antonio "Standard Specifications for Public Works Construction".**

E. **Current City of San Antonio "Utility Excavation Criteria Manual" (UECM).**

2. **The contractor shall not proceed with any pipe installation work until they obtain a copy of the approved Counter Permit or General Construction Permit (GCP) from the consultant and has been notified by SAWS Construction Inspection Division to proceed with the work and has arranged a meeting with the inspector and consultant for the work requirements. Work completed by the contractor without an approved Counter Permit and/or a GCP will be subject to removal and replacement at the expense of the contractors and/or the developer.**

3. **The Contractor shall obtain the SAWS Standard Details from the SAWS website, http://www.saws.org/business_center/specs. Unless otherwise noted within the design plans.**

4. **The Contractor is to make arrangements with the SAWS Construction Inspection Division at 233-2973, on notification procedures that will be used to notify affected home residents and/or property owners 48 hours prior to beginning any work.**

5. **Location and depth of existing utilities and service laterals shown on the plans are understood to be approximate. Actual locations and depths must be field verified by the Contractor at least 1 week prior to construction. It shall be the Contractor's responsibility to locate utility service lines as required for construction and to protect them during construction at no cost to SAWS.**

6. **The Contractor shall verify the exact location of underground utilities and drainage structures at least 1–2 weeks prior to construction whether shown on plans or not. Please allow up to 7 business days for locates requesting pipe location markers on SAWS facilities. The following contact information are supplied for verification purposes:**

- ☐ **SAWS Utility Locates: http://www.saws.org/Service/Locates**
- ☐ **COSA Drainage (210) 207–0724 or (210) 207–6026**
- ☐ **COSA Traffic Signal Operations (210) 206–8480**
- ☐ **COSA Traffic Signal Damages (210) 207–3951**

Texas State Wide One Call Locator 1–800–545–6005 or 811

7. **The Contractor shall be responsible for restoring existing fences, curbs, streets, driveways, sidewalks, landscaping and structures to its original or better condition if damages are made as a result of the project's construction.**

8. **All work in Texas Department of Transportation (TxDOT) and/or Comal County right–of–way shall be done in accordance with respective construction specifications and permit requirements.**

9. **The Contractor shall comply with City of San Antonio or other governing municipality's tree ordinances when excavating near trees.**

10. **The Contractor shall not place any waste materials in the 100–year Flood Plain without first obtaining an approved Flood Plain Permit.**

11. **Holiday Work: Contractors will not be allowed to perform SAWS work on SAWS recognized holidays. Request should be sent to constworkreq@saws.org.**

Weekend Work: Contractors are required to notify the SAWS Inspection Construction Department 48 hours in advance to request weekend work. Request should be sent to constworkreq@saws.org.

Any and all SAWS utility work installed without holiday/weekend approval will be subject to be uncovered for proper inspection.

12. **Compaction note (Item 804): The contractor shall be responsible for meeting the compaction requirements on all trench backfill and for paying for the tests performed by a third party. Compaction tests will be done at one location point randomly selected, or as indicated by the SAWS inspector and/or the test administrator, per each 12–inch loose lift per 400 linear feet at a minimum. This project will not be accepted and finalized by SAWS without this requirement being met and verified by providing all necessary documented test results.**

13. **A copy of all testing reports shall be forwarded to SAWS Construction Inspection Division. Water Section.**

WATER SECTION

1. **Prior to tie–ins, any shutdowns of existing mains of any size must be coordinated with the SAWS Construction Inspection Division at least one week in advance of the shutdown. The Contractor must also provide a sequence of work as related to the tie–ins; this is at no additional cost to SAWS or the project and it is the responsibility of the Contractor to sequence the work accordingly. For water mains 12" or higher: SAWS Emergency Operations Center (210) 233–2233**

2. **Asbestos Cement (AC) pipe, also known as transite pipe which is known to contain asbestoscontaining material (ACM), may be located within the project limits. Special waste management procedures and health and safety requirements will be applicable when removal and/or disturbance of this pipe occurs. Such work is to be made under Special Specification Item No. 3000, "Special Specification for Handling Asbestos Cement Pipe".**

3. **Valve removal: Where the contractor is to abandon a water main, the control valve located on the abandoning branch will be removed and replaced with a cap/plug. (NSPJ)**

4. **Suitable anchorage/thrust blocking or joint restraint shall be provided at all of the following main locations: dead ends, plugs, caps, tees, crosses, valves, and bends, in accordance with the Standard Drawings DD–839 Series and Item No. 839, in the SAWS Standard Specifications for Construction.**

5. **All valves shall read "open right".**

6. **PRVs Required: Contractor to verify that no portion of the tract is below ground elevation of 1125 feet where the static pressure will normally exceed 80 PSI. At all such locations where the ground level is below 1125 feet, the Developer or Builder shall install at each lot, on the customer's side of the meter, an approved type pressure regulator in conformance with the Plumbing Code of the City of San Antonio. No dual services allowed for any lot(s) if "PRV is/are required for such lot(s), only single service connections shall be allowed. "Note: A pressure regulator is also known as a pressure reducing valve (PRV).**

7. **Pipe Disinfection with Dry HTH for Projects less than 800 linear feet. (Item No. 847.3): Mains shall be disinfected with dry HTH where shown in the contract documents or as directed by the Inspector, and shall not exceed a total length of 800 feet. This method of disinfection will also be followed for main repairs. The Contractor shall utilize all appropriate safety measure to protect his personnel during disinfection operations.**

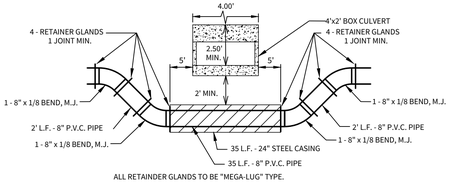
8. **Backflow Prevention Devices:**

- ☐ **All irrigation services within residential areas are required to have backflow prevention devices.**
- ☐ **All commercial backflow prevention devices must be approved by SAWS prior to installation.**

9. **Final connection to the existing water main shall not be made until the water main has been pressure tested, chlorinated, and SAWS has released the main for tie–in and use.**

10. **All meters shall be 5/8", unless otherwise noted.**

11. **All pipes shall be C–900 Class 235 DR 18, unless otherwise noted.**



ALL RETAINDER GLANDS TO BE "MEGA-LUG" TYPE.

WATER / DRAIN "E" CROSSING DETAIL

SIDE VIEW (THIS DETAIL IS VERTICAL ONLY, NOT HORIZONTAL.)


(N.T.S.)

TRENCH EXCAVATION PROTECTION

CONTRACTOR AND/OR CONTRACTOR'S INDEPENDENTLY RETAINED EMPLOYEE OR STRUCTURAL DESIGN/GEOTECHNICAL/SAFETY/EQUIPMENT CONSULTANT, IF ANY, SHALL REVIEW THESE PLANS AND AVAILABLE GEOTECHNICAL INFORMATION AND THE ANTICIPATED INSTALLATION SITE(S) WITHIN THE PROJECT WORK AREA IN ORDER TO IMPLEMENT CONTRACTOR'S TRENCH EXCAVATION SAFETY PROTECTION SYSTEMS, PROGRAMS AND/OR PROCEDURES FOR THE PROJECT DESCRIBED IN THE CONTRACT DOCUMENTS. THE CONTRACTOR'S IMPLEMENTATION OF THESE SYSTEMS, PROGRAMS AND/OR PROCEDURES SHALL PROVIDE FOR ADEQUATE TRENCH EXCAVATION SAFETY PROTECTION THAT COMPLY WITH AS A MINIMUM, OSHA STANDARDS FOR TRENCH EXCAVATIONS. SPECIFICALLY, CONTRACTOR AND/OR CONTRACTOR'S INDEPENDENTLY RETAINED EMPLOYEE OR SAFETY CONSULTANT SHALL IMPLEMENT A TRENCH SAFETY PROGRAM IN ACCORDANCE WITH OSHA STANDARDS GOVERNING THE PRESENCE AND ACTIVITIES OF INDIVIDUALS WORKING IN AND AROUND TRENCH EXCAVATION.

LEGEND

OVERALL UNIT BOUNDARY	PROPOSED WATER SERVICE
PROPOSED LOT LINE	PROPOSED FIRE HYDRANT
PROPOSED RIGHT OF WAY	PROPOSED STREET LIGHT
E.G.T.CA. EASEMENT	CONDUIT PRIMARY CROSSING
EXISTING 2' CONTOUR	CONDUIT SECONDARY CROSSING
EXISTING 10' CONTOUR	ELECTRIC TRANSFORMER
PROPOSED WATER LINE	ELECTRIC SECONDARY PEDESTAL



NOTES:

1. **ALL 8" & 12" PVC SHALL BE C–900 CLASS 235 DR 18.**
2. **SAWS SHALL MACHINE CHLORINATE ALL NEW WATER MAINS.**
3. **CONTRACTOR SHALL NOTIFY ENGINEER AND COMAL COUNTY TREE INSPECTIONS DEPARTMENT PRIOR TO THE REMOVAL OF ANY TREES. DAMAGE TO ANY PROTECTED TREES WILL BE MITIGATED AT THE CONTRACTOR'S EXPENSE.**
4. **CONTRACTOR SHALL MAINTAIN A MINIMUM DEPTH OF 5 FEET ON ALL 12" & 8" MAINS**
5. **CONTRACTOR SHALL REFERENCE GRADING PLAN FOR FUTURE GRADES OF STREETS FOR CORRECT DEPTH INSTALLATION OF THE OFFSITE WATER MAINS.**
6. **ALL WATER SERVICES SHALL BE 3/4" COPPER SERVICE WITH 5/8" METER UNLESS OTHER WISE NOTED.**

CUDEENGINEERS.COM

CUDE ENGINEERS

4122 Pond Hill Road, Suite 101
San Antonio, Texas 78231
P:(210) 681.2951 F: (210) 523.7112

CONTESSA SUBDIVISION UNIT 1

UTILITY LAYOUT PLAN

DATE
06/09/2025

PROJECT NO.
04343.002

DRAWN BY
CG/JG/LJ/TCD

CHECKED BY
XV/AL

REVISIONS

DATE	1	2	3	4	5	6	7	8	9

THIS DOCUMENT IS RELEASED FOR THE PURPOSE OF INTERIM REVIEW ONLY UNDER THE AUTHORITY OF JAVIER CASTELLO, P.E.#122170
06/09/2025
IT IS NOT TO BE USED FOR CONSTRUCTION, BIDDING, OR PERMITTING PURPOSES.

CUDE ENGINEERS
TBPE No. 455
TBPLS No. 10048500

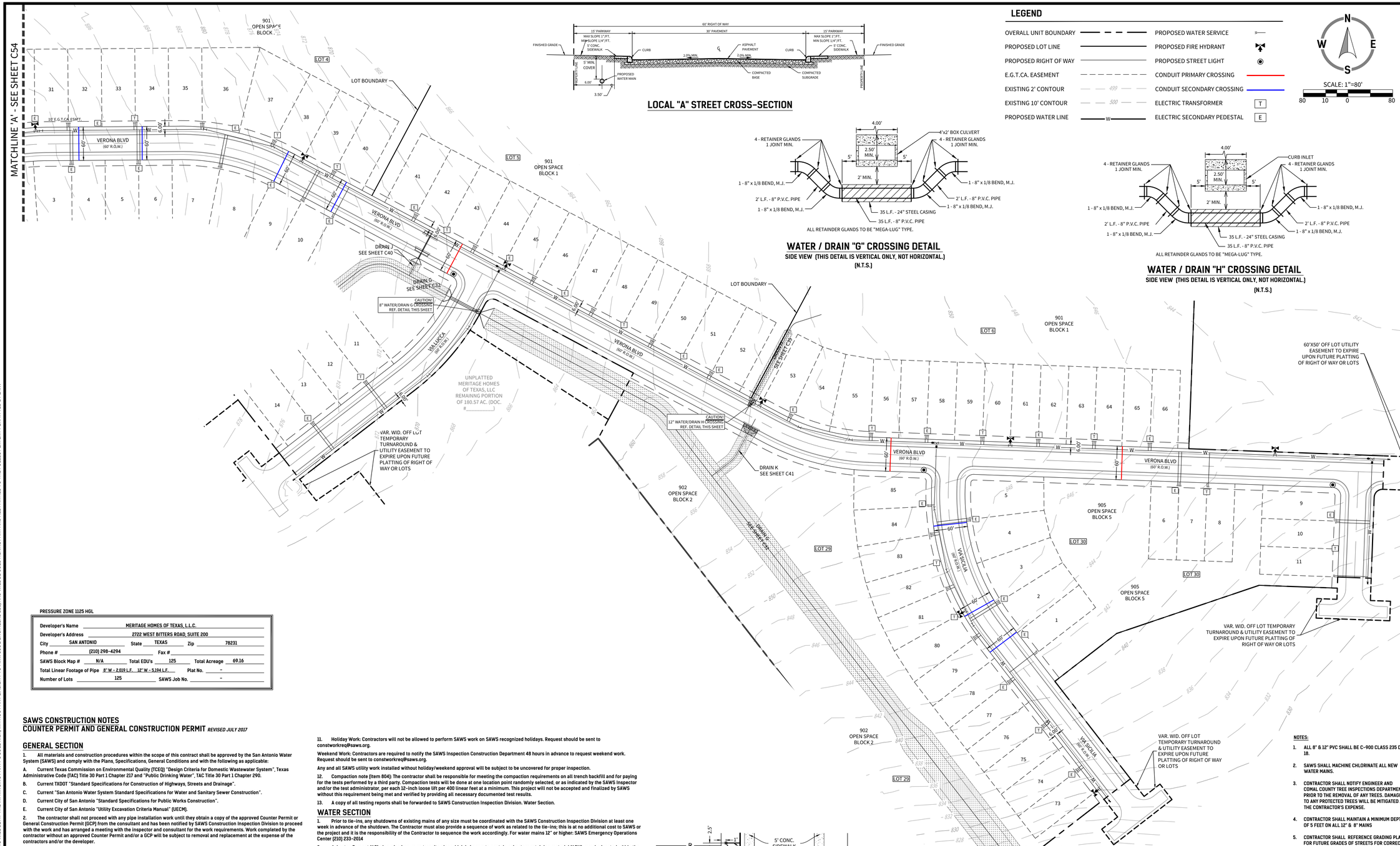
C57

CUDEENGINEERS.COM

© 2025 M.W. CUDE ENGINEERS LLC - THIS DOCUMENT, ANY PORTION THEREOF, AND ANY ASSOCIATED COPYRIGHTS SHALL REMAIN THE PROPERTY OF M.W. CUDE ENGINEERS LLC. THIS DOCUMENT MAY NOT BE REPRODUCED, USED, OR DISTRIBUTED IN ANY FORM OR BY ANY MEANS TO ANYONE FOR ANY OTHER ENDEAVOR WITHOUT THE PRIOR WRITTEN CONSENT OF, AND ADAPTATION BY, M.W. CUDE ENGINEERS LLC. THIS DOCUMENT IS NOT INTENDED OR REPRESENTED TO BE SUITABLE FOR USE OTHER THAN AS ORIGINALLY INTENDED BY M.W. CUDE ENGINEERS LLC. ANY UNAUTHORIZED REPRODUCTION, USE OR DISTRIBUTION OF SAID DOCUMENTS SHALL BE AT THE WITHDRAWING PARTY'S SOLE RISK, WITHOUT ANY LIABILITY TO M.W. CUDE ENGINEERS LLC, AND WILL BE CONSIDERED AN INFRINGEMENT OF COPYRIGHT LAWS TO THE FULLEST EXTENT PERMITTED BY LAW.

REPRODUCTION OF THE ORIGINAL SIGNED AND SEALED PLAN AND/OR ELECTRONIC MEDIA MAY HAVE BEEN INADVERTENTLY ALTERED. CONTRACTOR IS RESPONSIBLE FOR VERIFYING THE SCALE OF THE DOCUMENT AND CONTACTING CUDE ENGINEERS TO VERIFY DISCREPANCIES PRIOR TO CONSTRUCTION.

P:\04343\002\2-DWG\4-Plans\CAD\UTILITY LAYOUT PLAN.dwg 2025/06/09 3:05pm joshua



LOCAL "A" STREET CROSS-SECTION

ALL RETAINER GLANDS TO BE "MEGA-LUG" TYPE.

WATER / DRAIN "G" CROSSING DETAIL

SIDE VIEW (THIS DETAIL IS VERTICAL ONLY, NOT HORIZONTAL.)

(N.T.S.)

ALL RETAINER GLANDS TO BE "MEGA-LUG" TYPE.

WATER / DRAIN "H" CROSSING DETAIL

SIDE VIEW (THIS DETAIL IS VERTICAL ONLY, NOT HORIZONTAL.)

(N.T.S.)

LEGEND

- OVERALL UNIT BOUNDARY
- PROPOSED LOT LINE
- PROPOSED RIGHT OF WAY
- E.G.T.CA. EASEMENT
- EXISTING 2' CONTOUR
- EXISTING 10' CONTOUR
- PROPOSED WATER LINE
- PROPOSED WATER SERVICE
- PROPOSED FIRE HYDRANT
- PROPOSED STREET LIGHT
- CONDUIT PRIMARY CROSSING
- CONDUIT SECONDARY CROSSING
- ELECTRIC TRANSFORMER (T)
- ELECTRIC SECONDARY PEDESTAL (E)

PRESSURE ZONE 1125 HGL

Developer's Name	MERITAGE HOMES OF TEXAS, L.L.C.		
Developer's Address	2722 WEST BITTERS ROAD, SUITE 200		
City	SAN ANTONIO	State TEXAS	Zip 78231
Phone #	(210) 298-4294	Fax #	
SAWS Block Map #	N/A	Total EDU's 125	Total Acreage 69.16
Total Linear Footage of Pipe	8" W - 2,019 L.F. 12" W - 5,194 L.F.	Plat No.	–
Number of Lots	125	SAWS Job No.	–

SAWS CONSTRUCTION NOTES
COUNTER PERMIT AND GENERAL CONSTRUCTION PERMIT *REVISED JULY 2017*

GENERAL SECTION

1. All materials and construction procedures within the scope of this contract shall be approved by the San Antonio Water System (SAWS) and comply with the Plans, Specifications, General Conditions and with the following as applicable:

A. Current Texas Commission on Environmental Quality (TCEQ) "Design Criteria for Domestic Wastewater System", Texas Administrative Code (TAC) Title 30 Part 1 Chapter 217 and "Public Drinking Water", TAC Title 30 Part 1 Chapter 290.

B. Current TXDOT "Standard Specifications for Construction of Highways, Streets and Drainage".

C. Current "San Antonio Water System Standard Specifications for Water and Sanitary Sewer Construction".

D. Current City of San Antonio "Standard Specifications for Public Works Construction".

E. Current City of San Antonio "Utility Excavation Criteria Manual" (UECM).

2. The contractor shall not proceed with any pipe installation work until they obtain a copy of the approved Counter Permit or General Construction Permit (GCP) from the consultant and has been notified by SAWS Construction Inspection Division to proceed with the work and has arranged a meeting with the inspector and consultant for the work requirements. Work completed by the contractor without an approved Counter Permit and/or a GCP will be subject to removal and replacement at the expense of the contractors and/or the developer.

3. The Contractor shall obtain the SAWS Standard Details from the SAWS website, http://www.saws.org/business_center/specs. Unless otherwise noted within the design plans.

4. The Contractor is to make arrangements with the SAWS Construction Inspection Division at 233-2973, on notification procedures that will be used to notify affected home residents and/or property owners 48 hours prior to beginning any work.

5. Location and depth of existing utilities and service laterals shown on the plans are understood to be approximate. Actual locations and depths must be field verified by the Contractor at least 1 week prior to construction. It shall be the Contractor's responsibility to locate utility service lines as required for construction and to protect them during construction at no cost to SAWS.

6. The Contractor shall verify the exact location of underground utilities and drainage structures at least 1–2 weeks prior to construction whether shown on plans or not. Please allow up to 7 business days for locates requesting pipe location markers on SAWS facilities. The following contact information are supplied for verification purposes:

- ☐ SAWS Utility Locates: http://www.saws.org/Service/Locates
- ☐ COSA Drainage (210) 207-0724 or (210) 207-6026
- ☐ COSA Traffic Signal Operations (210) 206-8480
- ☐ COSA Traffic Signal Damages (210) 207-3951

Texas State Wide One Call Locator 1–800–545–6005 or 811

7. The Contractor shall be responsible for restoring existing fences, curbs, streets, driveways, sidewalks, landscaping and structures to its original or better condition if damages are made as a result of the project's construction.

8. All work in Texas Department of Transportation (TxDOT) and/or Comal County right-of-way shall be done in accordance with respective construction specifications and permit requirements.

9. The Contractor shall comply with City of San Antonio or other governing municipality's tree ordinances when excavating near trees.

10. The Contractor shall not place any waste materials in the 100–year Flood Plain without first obtaining an approved Flood Plain Permit.

11. Holiday Work: Contractors will not be allowed to perform SAWS work on SAWS recognized holidays. Request should be sent to constworkreq@saws.org.

Weekend Work: Contractors are required to notify the SAWS Inspection Construction Department 48 hours in advance to request weekend work. Request should be sent to constworkreq@saws.org.

Any and all SAWS utility work installed without holiday/weekend approval will be subject to be uncovered for proper inspection.

12. Compaction note (Item 804): The contractor shall be responsible for meeting the compaction requirements on all trench backfill and for paying for the tests performed by a third party. Compaction tests will be done at one location point randomly selected, or as indicated by the SAWS Inspector and/or the test administrator, per each 12-inch loose lift per 400 linear feet at a minimum. This project will not be accepted and finalized by SAWS without this requirement being met and verified by providing all necessary documented test results.

13. A copy of all testing reports shall be forwarded to SAWS Construction Inspection Division. Water Section.

WATER SECTION

1. Prior to tie–ins, any shutdowns of existing mains of any size must be coordinated with the SAWS Construction Inspection Division at least one week in advance of the shutdown. The Contractor must also provide a sequence of work as related to the tie–ins; this is at no additional cost to SAWS or the project and it is the responsibility of the Contractor to sequence the work accordingly. For water mains 12" or higher: SAWS Emergency Operations Center (210) 233–2014

2. Asbestos Cement (AC) pipe, also known as transite pipe which is known to contain asbestoscontaining material (ACM), may be located within the project limits. Special waste management procedures and health and safety requirements will be applicable when removal and/or disturbance of this pipe occurs. Such work is to be made under Special Specification Item No. 3000, "Special Specification for Handling Asbestos Cement Pipe".

3. Valve removal: Where the contractor is to abandon a water main, the control valve located on the abandoning branch will be removed and replaced with a cap/plug. (HSPD)

4. Suitable anchorage/thrust blocking or joint restraint shall be provided at all of the following main locations: dead ends, plugs, caps, tees, crosses, valves, and bends, in accordance with the Standard Drawings DD–839 Series and Item No. 839, in the SAWS Standard Specifications for Construction.

5. All valves shall read "open right".

6. PRVs Required: Contractor to verify that no portion of the tract is below ground elevation of 1125 feet where the static pressure will normally exceed 80 PSI. At all such locations where the ground level is below 1125 feet, the Developer or Builder shall install at each lot, on the customer's side of the meter, an approved type pressure regulator in conformance with the Plumbing Code of the City of San Antonio. No dual services allowed for any lot(s) if "PRV is/are required for such lot(s), only single service connections shall be allowed. "Note: A pressure regulator is also known as a pressure reducing valve (PRV).

7. Pipe Disinfection with Dry HTH for Projects less than 800 linear feet. (Item No. 847.3): Mains shall be disinfected with dry HTH where shown in the contract documents or as directed by the Inspector, and shall not exceed a total length of 800 feet. This method of disinfection will also be followed for main repairs. The Contractor shall utilize all appropriate safety measure to protect his personnel during disinfection operations.

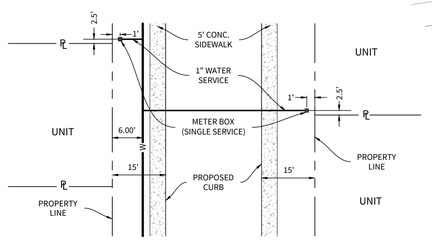
8. Backflow Prevention Devices:

- ☐ All irrigation services within residential areas are required to have backflow prevention devices.
- ☐ All commercial backflow prevention devices must be approved by SAWS prior to installation.

9. Final connection to the existing water main shall not be made until the water main has been pressure tested, chlorinated, and SAWS has released the main for tie–in and use.

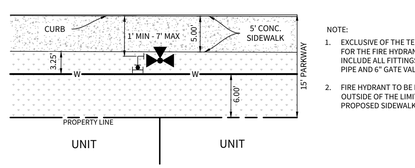
10. All meters shall be 5/8", unless otherwise noted.

11. All pipes shall be C–900 Class 235 DR 18, unless otherwise noted.



WATER METER BOX LOCATION (60' R.O.W.)

N.T.S.



NOTE:
1. EXCLUSIVE OF THE TEE, PAYMENT FOR THE FIRE HYDRANT SHALL INCLUDE ALL FITTINGS, 6" D.I. PIPE AND 6" GATE VALVE & BOX.
2. FIRE HYDRANT TO BE INSTALLED OUTSIDE OF THE LIMITS OF ALL PROPOSED SIDEWALKS.

LOCAL RESIDENTIAL FIRE HYDRANT DETAIL (5' SIDEWALK)

N.T.S.

NOTES:

1. ALL 8" & 12" PVC SHALL BE C–900 CLASS 235 DR 18.
2. SAWS SHALL MACHINE CHLORINATE ALL NEW WATER MAINS.
3. CONTRACTOR SHALL NOTIFY ENGINEER AND COMAL COUNTY TREE INSPECTIONS DEPARTMENT PRIOR TO THE REMOVAL OF ANY TREES. DAMAGE TO ANY PROTECTED TREES WILL BE MITIGATED AT THE CONTRACTOR'S EXPENSE.
4. CONTRACTOR SHALL MAINTAIN A MINIMUM DEPTH OF 5 FEET ON ALL 12" & 8" MAINS
5. CONTRACTOR SHALL REFERENCE GRADING PLAN FOR FUTURE GRADES OF STREETS FOR CORRECT DEPTH INSTALLATION OF THE OFFSITE WATER MAINS.
6. ALL WATER SERVICES SHALL BE ¾" COPPER SERVICE WITH ¾" METER UNLESS OTHER WISE NOTED.

TRENCH EXCAVATION PROTECTION

CONTRACTOR AND/OR CONTRACTOR'S INDEPENDENTLY RETAINED EMPLOYEE OR STRUCTURAL DESIGN/GEOTECHNICAL/SAFETY/EQUIPMENT CONSULTANT. IF ANY, SHALL REVIEW THESE PLANS AND AVAILABLE GEOTECHNICAL INFORMATION AND THE ANTICIPATED INSTALLATION SITE(S) WITHIN THE PROJECT WORK AREA IN ORDER TO IMPLEMENT CONTRACTOR'S TRENCH EXCAVATION SAFETY PROTECTION SYSTEMS, PROGRAMS AND/OR PROCEDURES FOR THE PROJECT DESCRIBED IN THE CONTRACT DOCUMENTS. THE CONTRACTOR'S IMPLEMENTATION OF THESE SYSTEMS, PROGRAMS AND/OR PROCEDURES SHALL PROVIDE FOR ADEQUATE TRENCH EXCAVATION SAFETY PROTECTION THAT COMPLY WITH AS A MINIMUM, OSHA STANDARDS FOR TRENCH EXCAVATIONS. SPECIFICALLY, CONTRACTOR AND/OR CONTRACTOR'S INDEPENDENTLY RETAINED EMPLOYEE OR SAFETY CONSULTANT SHALL IMPLEMENT A TRENCH SAFETY PROGRAM IN ACCORDANCE WITH OSHA STANDARDS GOVERNING THE PRESENCE AND ACTIVITIES OF INDIVIDUALS WORKING IN AND AROUND TRENCH EXCAVATION.

© 2025 M.W. CUDE ENGINEERS LLC - THIS DOCUMENT, ANY PORTION THEREOF, AND ANY ASSOCIATED COPYRIGHTS SHALL REMAIN THE PROPERTY OF M.W. CUDE ENGINEERS LLC. THIS DOCUMENT MAY NOT BE REPRODUCED, USED, OR DISTRIBUTED IN ANY FORM OR BY ANY MEANS TO ANYONE FOR ANY OTHER ENDEAVOR WITHOUT THE PRIOR WRITTEN CONSENT OF, AND ADAPTION BY, M.W. CUDE ENGINEERS LLC. THIS DOCUMENT IS NOT INTENDED OR REPRESENTED TO BE SUITABLE FOR USE OTHER THAN AS ORIGINALLY INTENDED BY M.W. CUDE ENGINEERS LLC. THIS DOCUMENT IS NOT TO BE USED FOR REGULATORY APPROVAL PURPOSES AND ANY UNAUTHORIZED REPRODUCTION, USE OR DISTRIBUTION OF THIS DOCUMENT SHALL BE AT THE PERSON'S SOLE RISK, WITHOUT ANY LIABILITY TO M.W. CUDE ENGINEERS LLC, AND WILL BE USED AGAINST ANY UNAUTHORIZED ENTITIES TO THE FULLEST EXTENT PERMITTED BY LAW.

CUDEENGINEERS.COM

EST. 1980 CUDE ENGINEERS

4122 Pond Hill Road, Suite 101
San Antonio, Texas 78231
P:(210) 681.2951 F: (210) 523.7112

CONTESSA SUBDIVISION UNIT 1

UTILITY LAYOUT PLAN

DATE
06/09/2025

PROJECT NO.
04343.002

DRAWN BY
CG/JG/LJ/TCD

CHECKED BY
XV/AL

REVISIONS

DATE	1	2	3	4	5	6	7	8	9
4									

THIS DOCUMENT IS RELEASED FOR THE PURPOSE OF INTERIM REVIEW ONLY UNDER THE AUTHORITY OF JAVIER CASTELLO, P.E.#122170 06/09/2025 IT IS NOT TO BE USED FOR CONSTRUCTION, BIDDING, OR PERMITTING PURPOSES.

CUDE ENGINEERS
TBPE No. 455
TBPLS No. 10048500

C57

REPRODUCTION OF THE ORIGINAL SIGNED AND SEALED PLAN AND/OR ELECTRONIC MEDIA MAY HAVE BEEN INADVERTENTLY ALTERED. CONTRACTOR IS RESPONSIBLE FOR VERIFYING THE SCALE OF THE DOCUMENT AND CONTACTING CUDE ENGINEERS TO VERIFY DISCREPANCIES PRIOR TO CONSTRUCTION.

TEMPORARY BEST MANAGEMENT PRACTICES AND MEASURES

SEQUENCE OF INSTALLATION DURING CONSTRUCTION PROCESS:

1. STORM WATER MANAGEMENT FACILITIES MUST BE INSTALLED PRIOR TO SITE CONSTRUCTION. SUBD. ORD. 6.01.003

2. THE TEMPORARY CONSTRUCTION ENTRANCE/EXIT (ITEM 2) SHALL BE INSTALLED PRIOR TO DISTURBING ANY SOIL EXCEPT AT THE LOCATION OF THE TEMPORARY CONSTRUCTION ENTRANCE/EXIT. IT SHALL STAY IN PLACE AND BE MAINTAINED UNTIL THE END OF THE INFRASTRUCTURE CONSTRUCTION

3. SILT FENCE (ITEM 4) SHALL BE INSTALLED ALONG THE DOWN-GRADIENT BOUNDARY OF THE SITE PRIOR TO ANY DISTURBANCE OF THE SITE AS SHOWN ON THE SITE PLAN.

4. BAGGED GRAVEL INLET FILTERS (ITEM 6) SHALL BE PLACED AROUND ALL INLETS FOLLOWING INSTALLATION.

5. ROCK BERMS (ITEM 5) SHALL BE INSTALLED AROUND THE PERIMETER OF THE PROJECT AT NATURAL LOW POINTS FOLLOWING ROUGH GRADING OF THE SITE AND SHALL BE REMOVED ONCE GRADING TO THE ON-SITE STORMWATER DRAINAGE SYSTEM WITH BAGGED GRAVEL INLET FILTERS IN SUMP IS COMPLETE, ROCK BERMS WILL ALSO BE UTILIZED AT THE OUTLET OF THE POND WHILE IT IS BEING CONSTRUCTED.

INSPECTIONS:

DESIGNATED AND QUALIFIED PERSON(S) SHALL INSPECT POLLUTION CONTROL MEASURES EVERY SEVEN DAYS AND WITHIN 24 HOURS AFTER A STORM EVENT GREATER THAN 0.5 INCHES OF RAINFALL, AN INSPECTION REPORT THAT SUMMARIZES THE SCOPE OF THE INSPECTION, NAMES AND QUALIFICATIONS OF PERSONNEL CONDUCTING THE INSPECTION, DATE OF THE INSPECTION, MAJOR OBSERVATIONS, AND ACTIONS TAKEN AS A RESULT OF THE INSPECTION SHALL BE RECORDED AND MAINTAINED AS PART OF STORM WATER TPDES DATA FOR A PERIOD OF THREE YEARS AFTER THE DATE OF THE INSPECTION. COPY OF THE INSPECTION REPORT FORM IS PROVIDED IN THIS STORM WATER POLLUTION PREVENTION PLAN.

AS A MINIMUM, THE INSPECTOR SHALL OBSERVE: (1) SIGNIFICANT DISTURBED AREAS FOR EVIDENCE OF EROSION, (2) STORAGE AREAS FOR EVIDENCE OF LEAKAGE FROM THE EXPOSED STORED MATERIALS, (3) STRUCTURAL CONTROLS (ROCK BERM OUTLETS. SILT FENCES, DRAINAGE SWALES, ETC.) FOR EVIDENCE OF FAILURE OR EXCESS SILTATION (OVER 6 INCHES DEEP). (4) VEHICLE EXIT POINT FOR EVIDENCE OF OFF-SITE SEDIMENT TRACKING, (5) VEHICLE STORAGE AREAS FOR SIGNS OF LEAKING EQUIPMENT OR SPILLS, AND (6) CONCRETE TRUCK RINSE-OUT PIT FOR SIGNS OF POTENTIAL FAILURE. DEFICIENCIES NOTED DURING THE INSPECTION WILL BE CORRECTED AND DOCUMENTED WITHIN SEVEN (7) CALENDAR DAYS FOLLOWING THE INSPECTION OR BEFORE THE NEXT ANTICIPATED STORM EVENT IF PRACTICABLE.

NOTES

1. ALL SILT FENCES AND/OR ROCK BERMS AND TEMPORARY CONSTRUCTION ENTRANCES/EXITS SHALL BE PLACED AT THE MOST DOWN-GRADIENT POINT OF CONSTRUCTION AS SHOWN ON THIS SITE PLAN. CONTRACTOR SHALL TAKE INTO CONSIDERATION ANY PROPOSED CONSTRUCTION THAT MAY TAKE PLACE AT THESE LOCATIONS. ANY RELOCATION OF THE SILT FENCE, ROCK BERMS AND/OR TEMPORARY CONSTRUCTION ENTRANCES/EXITS SHALL BE AT THE CONTRACTOR'S EXPENSE.
2. AREA OF SOIL DISTURBANCES INCLUDE STREET RIGHT-OF-WAYS, EASEMENTS AND LOTS.
3. THE CONTRACTOR IS REQUIRED TO MAINTAIN EROSION CONTROLS THROUGHOUT THE DURATION OF THE PROJECT.
4. THE CITY AND/OR COUNTY INSPECTOR HAS THE AUTHORITY TO HAVE THE CONTRACTOR MODIFY THE EROSION CONTROLS AT THE DEVELOPER'S EXPENSE. THE DEVELOPER SHALL BE NOTIFIED OF THESE MODIFICATIONS PRIOR TO COMMENCEMENT OF MODIFICATIONS.

SEE SHEET C61 FOR STORM WATER POLLUTION PREVENTION DETAILS

LEGEND

- OVERALL UNIT BOUNDARY
- PROPOSED LOT LINE
- EXISTING RIGHT OF WAY
- EXISTING 2' CONTOUR — 499 —
- EXISTING 10' CONTOUR — 500 —
- PROPOSED TEMPORARY CONSTRUCTION ENTRANCE/EXIT
- PROPOSED ROCK BERM
- PROPOSED SILT FENCE — SF —
- STAGING AREA
- CONCRETE WASHOUT PIT
- BAGGED GRAVEL INLET FILTER

N W E S

SCALE: 1"=100'

100 50 0 100



CUDEENGINEERS.COM

4122 Pond Hill Road, Suite 101
San Antonio, Texas 78231
P:(210) 681.2951 F: (210) 523.7112

CONTESSA SUBDIVISION UNIT 1

ONSITE STORM WATER POLLUTION PREVENTION PLAN

DATE
06/09/2025

PROJECT NO.
04343.002

DRAWN BY
CG/JG/LJ/TCD

CHECKED BY
XV/AL

REVISIONS

	DATE
1	
2	
3	
4	
5	
6	
7	
8	
9	

THIS DOCUMENT IS RELEASED FOR THE PURPOSE OF INTERIM REVIEW ONLY UNDER THE AUTHORITY OF JAVIER CASTELLO, P.E.#122170
06/09/2025
IT IS NOT TO BE USED FOR CONSTRUCTION, BIDDING, OR PERMITTING PURPOSES.

CUDE ENGINEERS
TBPE No. 455
TBPLS No. 10048500

C59

CUDEENGINEERS.COM

© 2025 M.W. CUDE ENGINEERS LLC. THIS DOCUMENT, ANY PORTION THEREOF, AND ANY ASSOCIATED COPYRIGHTS SHALL REMAIN THE PROPERTY OF M.W. CUDE ENGINEERS LLC. THIS DOCUMENT MAY NOT BE REPRODUCED, USED, OR DISTRIBUTED IN ANY FORM OR BY ANY MEANS TO ANYONE OTHER THAN AS ORIGINALLY INTENDED BY M.W. CUDE ENGINEERS LLC, WITHOUT THE PRIOR WRITTEN CONSENT OF, AND ADAPTATION BY, M.W. CUDE ENGINEERS LLC. THIS DOCUMENT IS NOT INTENDED OR REPRESENTED TO BE SUITABLE FOR USE OTHER THAN AS ORIGINALLY INTENDED BY M.W. CUDE ENGINEERS LLC, WITHOUT THE PRIOR WRITTEN CONSENT OF M.W. CUDE ENGINEERS LLC. ANY USE OF THIS DOCUMENT FOR ANY OTHER PURPOSE OR BY ANY OTHER PERSON OR ENTITY IN NEITHER AUTHORIZED BY M.W. CUDE ENGINEERS LLC NOR INTENDED BY M.W. CUDE ENGINEERS LLC AND MAY RESULT IN ERRONEOUS AND INCOMPLETE INTERPRETATIONS. ANY UNAUTHORIZED REPRODUCTION, USE, OR DISTRIBUTION OF THIS DOCUMENT WILL BE ENFORCED TO THE FULLEST EXTENT PERMITTED BY LAW.

REPRODUCTION OF THE ORIGINAL SIGNED AND SEALED PLAN AND/OR ELECTRONIC MEDIA MAY HAVE BEEN INADVERTENTLY ALTERED. CONTRACTOR IS RESPONSIBLE FOR VERIFYING THE SCALE OF THE DOCUMENT AND CONTACTING CUDE ENGINEERS TO VERIFY DISCREPANCIES PRIOR TO CONSTRUCTION.

P:\04343\002\DWG\Plans\GS\ONSITE STORM WATER POLLUTION PREVENTION PLAN.dwg, 2025/06/03 3:54pm, jschick

TEMPORARY BEST MANAGEMENT PRACTICES AND MEASURES

SEQUENCE OF INSTALLATION DURING CONSTRUCTION PROCESS:

1. STORM WATER MANAGEMENT FACILITIES MUST BE INSTALLED PRIOR TO SITE CONSTRUCTION. SUBD. ORD. 6.01.003

2. THE TEMPORARY CONSTRUCTION ENTRANCE/EXIT (ITEM 2) SHALL BE INSTALLED PRIOR TO DISTURBING ANY SOIL EXCEPT AT THE LOCATION OF THE TEMPORARY CONSTRUCTION ENTRANCE/EXIT. IT SHALL STAY IN PLACE AND BE MAINTAINED UNTIL THE END OF THE INFRASTRUCTURE CONSTRUCTION

3. SILT FENCE (ITEM 4) SHALL BE INSTALLED ALONG THE DOWN-GRADIENT BOUNDARY OF THE SITE PRIOR TO ANY DISTURBANCE OF THE SITE AS SHOWN ON THE SITE PLAN.

4. BAGGED GRAVEL INLET FILTERS (ITEM 6) SHALL BE PLACED AROUND ALL INLETS FOLLOWING INSTALLATION.

5. ROCK BERMS (ITEM 5) SHALL BE INSTALLED AROUND THE PERIMETER OF THE PROJECT AT NATURAL LOW POINTS FOLLOWING ROUGH GRADING OF THE SITE AND SHALL BE REMOVED ONCE GRADING TO THE ON-SITE STORMWATER DRAINAGE SYSTEM WITH BAGGED GRAVEL INLET FILTERS IN SUMP IS COMPLETE, ROCK BERMS WILL ALSO BE UTILIZED AT THE OUTLET OF THE POND WHILE IT IS BEING CONSTRUCTED.

INSPECTIONS:

DESIGNATED AND QUALIFIED PERSON(S) SHALL INSPECT POLLUTION CONTROL MEASURES EVERY SEVEN DAYS AND WITHIN 24 HOURS AFTER A STORM EVENT GREATER THAN 0.5 INCHES OF RAINFALL, AN INSPECTION REPORT THAT SUMMARIZES THE SCOPE OF THE INSPECTION, NAMES AND QUALIFICATIONS OF PERSONNEL CONDUCTING THE INSPECTION, DATE OF THE INSPECTION, MAJOR OBSERVATIONS, AND ACTIONS TAKEN AS A RESULT OF THE INSPECTION SHALL BE RECORDED AND MAINTAINED AS PART OF STORM WATER TPDES DATA FOR A PERIOD OF THREE YEARS AFTER THE DATE OF THE INSPECTION. COPY OF THE INSPECTION REPORT FORM IS PROVIDED IN THIS STORM WATER POLLUTION PREVENTION PLAN.

AS A MINIMUM, THE INSPECTOR SHALL OBSERVE: (1) SIGNIFICANT DISTURBED AREAS FOR EVIDENCE OF EROSION, (2) STORAGE AREAS FOR EVIDENCE OF LEAKAGE FROM THE EXPOSED STORED MATERIALS, (3) STRUCTURAL CONTROLS (ROCK BERM OUTLETS. SILT FENCES, DRAINAGE SWALES, ETC.) FOR EVIDENCE OF FAILURE OR EXCESS SILTATION (OVER 6 INCHES DEEP). (4) VEHICLE EXIT POINT FOR EVIDENCE OF OFF-SITE SEDIMENT TRACKING, (5) VEHICLE STORAGE AREAS FOR SIGNS OF LEAKING EQUIPMENT OR SPILLS, AND (6) CONCRETE TRUCK RINSE-OUT PIT FOR SIGNS OF POTENTIAL FAILURE. DEFICIENCIES NOTED DURING THE INSPECTION WILL BE CORRECTED AND DOCUMENTED WITHIN SEVEN (7) CALENDAR DAYS FOLLOWING THE INSPECTION OR BEFORE THE NEXT ANTICIPATED STORM EVENT IF PRACTICABLE.

NOTES

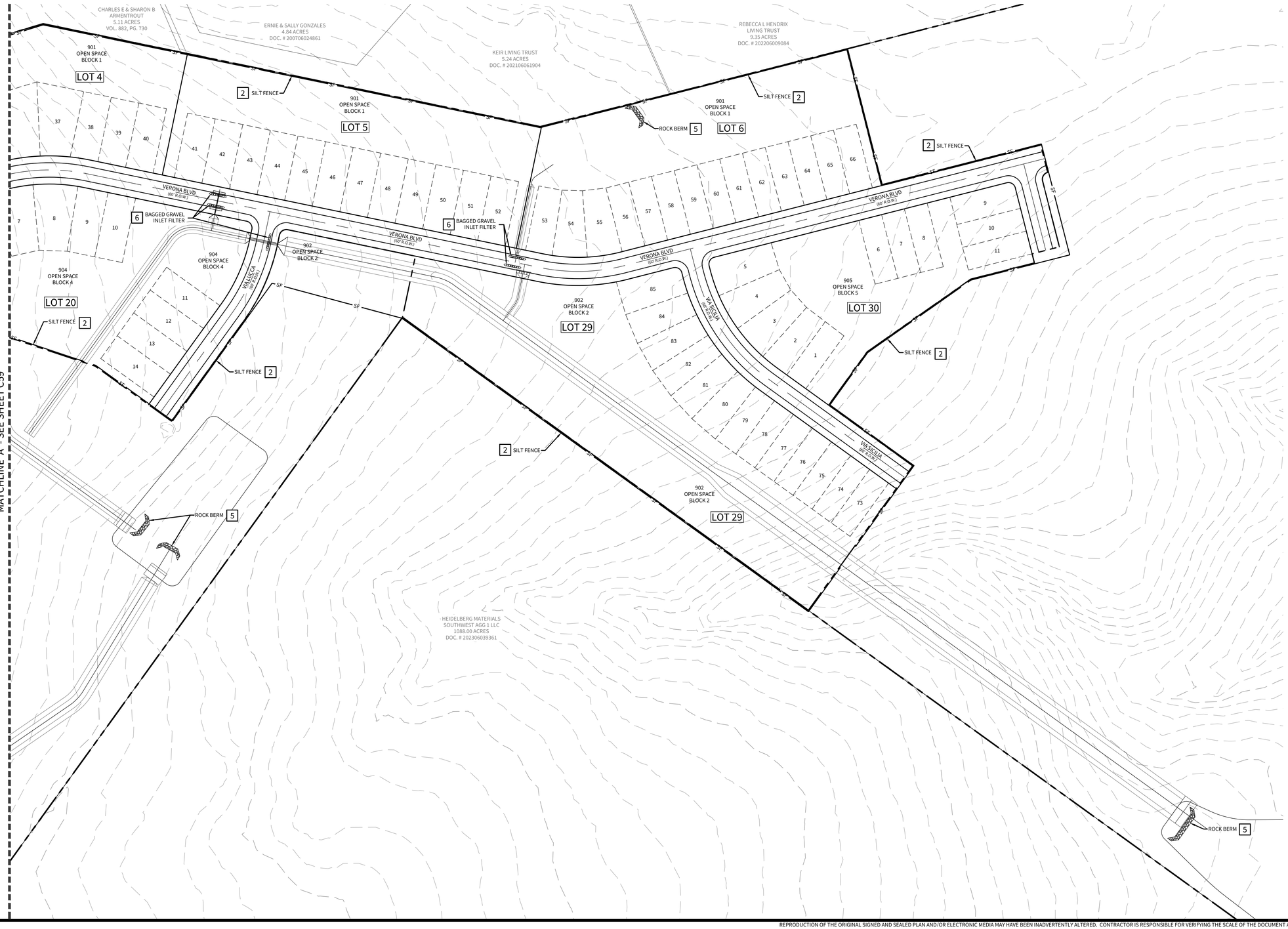
1. ALL SILT FENCES AND/OR ROCK BERMS AND TEMPORARY CONSTRUCTION ENTRANCES/EXITS SHALL BE PLACED AT THE MOST DOWN-GRADIENT POINT OF CONSTRUCTION AS SHOWN ON THIS SITE PLAN. CONTRACTOR SHALL TAKE INTO CONSIDERATION ANY PROPOSED CONSTRUCTION THAT MAY TAKE PLACE AT THESE LOCATIONS. ANY RELOCATION OF THE SILT FENCE, ROCK BERMS AND/OR TEMPORARY CONSTRUCTION ENTRANCES/EXITS SHALL BE AT THE CONTRACTOR'S EXPENSE.
2. AREA OF SOIL DISTURBANCES INCLUDE STREET RIGHT-OF-WAYS, EASEMENTS AND LOTS.
3. THE CONTRACTOR IS REQUIRED TO MAINTAIN EROSION CONTROLS THROUGHOUT THE DURATION OF THE PROJECT.
4. THE CITY AND/OR COUNTY INSPECTOR HAS THE AUTHORITY TO HAVE THE CONTRACTOR MODIFY THE EROSION CONTROLS AT THE DEVELOPER'S EXPENSE. THE DEVELOPER SHALL BE NOTIFIED OF THESE MODIFICATIONS PRIOR TO COMMENCEMENT OF MODIFICATIONS.

SEE SHEET C61 FOR STORM WATER POLLUTION PREVENTION DETAILS

LEGEND

- OVERALL UNIT BOUNDARY
- PROPOSED LOT LINE
- EXISTING RIGHT OF WAY
- EXISTING 2' CONTOUR (499)
- EXISTING 10' CONTOUR (500)
- PROPOSED TEMPORARY CONSTRUCTION ENTRANCE/EXIT
- PROPOSED ROCK BERM
- PROPOSED SILT FENCE (SF)
- STAGING AREA
- CONCRETE WASHOUT PIT
- BAGGED GRAVEL INLET FILTER

SCALE: 1"=100'
100 50 0 100



© 2025 M.W. CUDE ENGINEERS LLC - THIS DOCUMENT, ANY PORTION THEREOF, AND ANY ASSOCIATED COPYRIGHTS SHALL REMAIN THE PROPERTY OF M.W. CUDE ENGINEERS LLC. THIS DOCUMENT MAY NOT BE REPRODUCED, USED, OR DISTRIBUTED IN ANY FORM OR BY ANY MEANS TO ANYONE FOR ANY OTHER END-PAYOR WITHOUT THE PRIOR WRITTEN CONSENT OF, AND ADAPTATION BY, M.W. CUDE ENGINEERS, LLC. THIS DOCUMENT IS NOT INTENDED OR REPRESENTED TO BE SUITABLE FOR USE OTHER THAN AS ORIGINALLY INTENDED BY M.W. CUDE ENGINEERS, LLC. ANY UNAUTHORIZED USE, REPRODUCTION, OR MODIFICATION OF THIS DOCUMENT IS AT THE USERS SOLE RISK AND WITHOUT LIABILITY TO M.W. CUDE ENGINEERS, LLC. AND WILL BE USED AGAINST ANY AND ALL CLAIMS TO THE FULLEST EXTENT PERMITTED BY LAW.

CUDEENGINEERS.COM

CUDE ENGINEERS EST. 1980

4122 Pond Hill Road, Suite 101
San Antonio, Texas 78231
P:(210) 681.2951 F: (210) 523.7112

CONTESSA SUBDIVISION UNIT 1

ONSITE STORM WATER POLLUTION PREVENTION PLAN

DATE
06/09/2025

PROJECT NO.
04343.002

DRAWN BY
CG/JG/LJ/TCD

CHECKED BY
XV/AL

REVISIONS

DATE	1	2	3	4	5	6	7	8	9

THIS DOCUMENT IS RELEASED FOR THE PURPOSE OF INTERIM REVIEW ONLY UNDER THE AUTHORITY OF JAVIER CASTELLO, P.E.#122170
06/09/2025
IT IS NOT TO BE USED FOR CONSTRUCTION, BIDDING, OR PERMITTING PURPOSES.

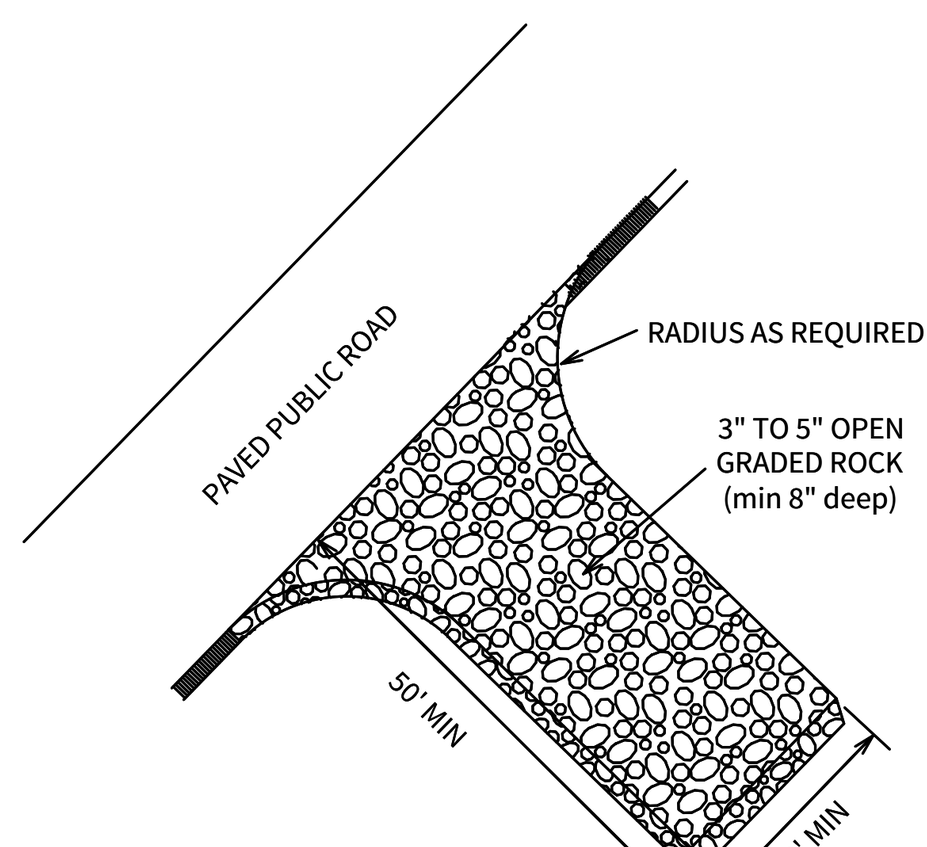
CUDE ENGINEERS
TBPE No. 455
TBPLS No. 10048500

C59

CUDEENGINEERS.COM

REPRODUCTION OF THE ORIGINAL SIGNED AND SEALED PLAN AND/OR ELECTRONIC MEDIA MAY HAVE BEEN INADVERTENTLY ALTERED. CONTRACTOR IS RESPONSIBLE FOR VERIFYING THE SCALE OF THE DOCUMENT AND CONTACTING CUDE ENGINEERS TO VERIFY DISCREPANCIES PRIOR TO CONSTRUCTION.

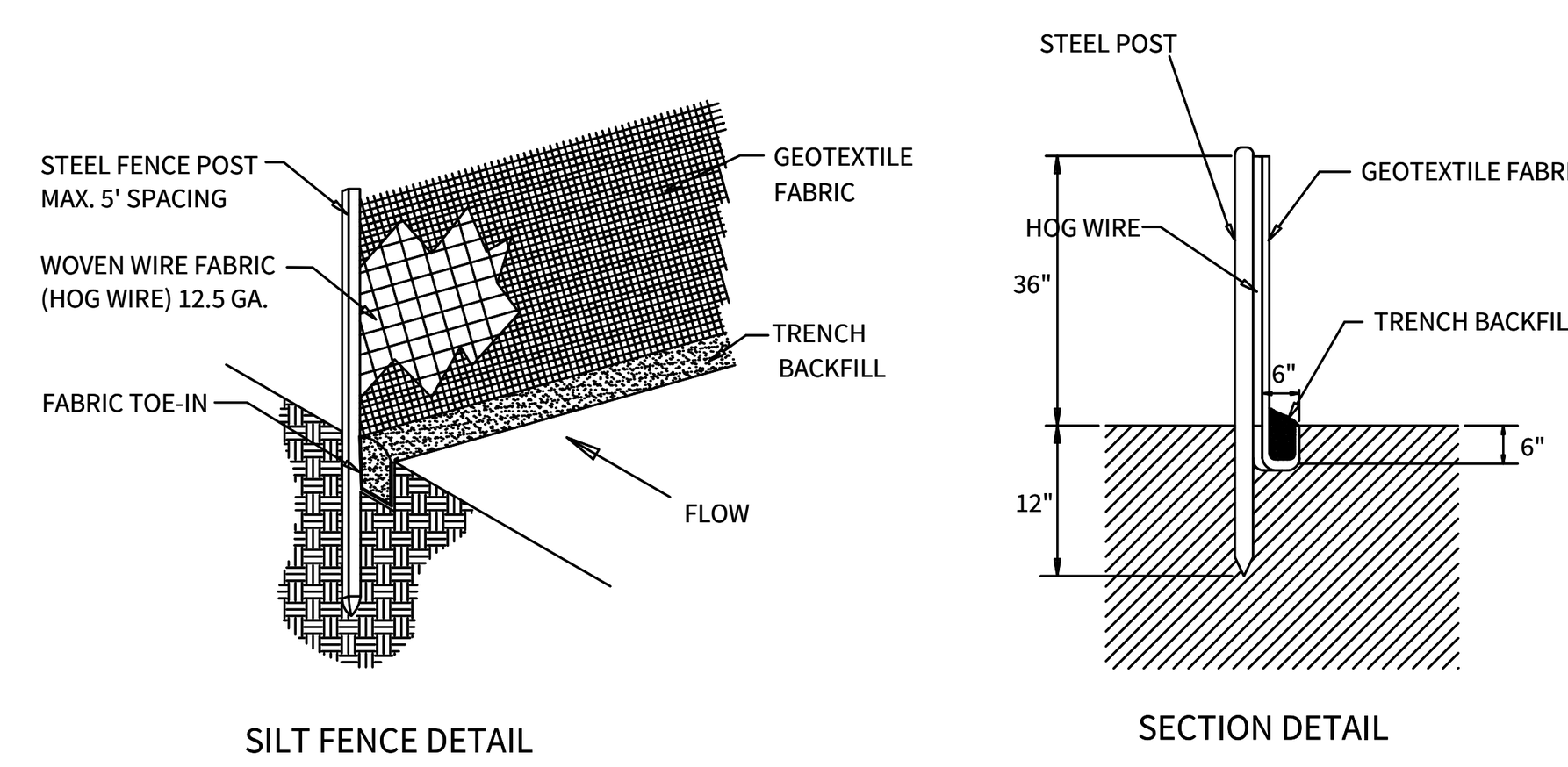
P:\04343\002\DWG\LP\SHEETS\CONTESSA STORM WATER POLLUTION PREVENTION PLAN.dwg, 2025/06/09 3:55pm, JoOsta



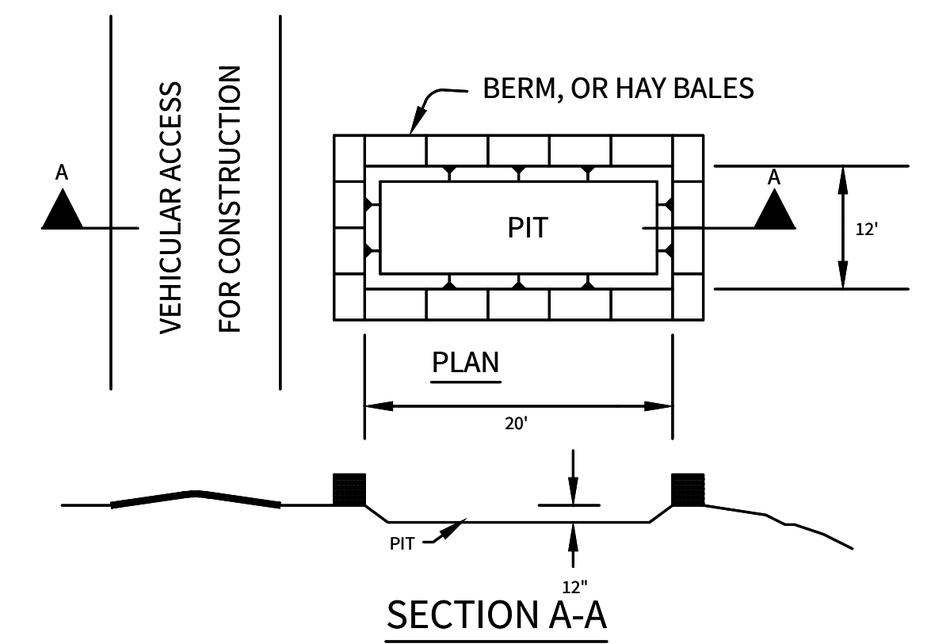
STABILIZED CONSTRUCTION EXIT NOTES:

1. WHEN NECESSARY, WHEELS SHALL BE CLEANED TO REMOVE SEDIMENT PRIOR TO ENTRANCE ON PUBLIC ROADWAY.
2. THE EXIT SHALL BE MAINTAINED IN A CONDITION WHICH WILL PREVENT TRACKING OR FLOWING OF SEDIMENT ONTO PUBLIC ROADWAYS. THIS MAY REQUIRE PERIODIC TOP DRESSING WITH ADDITIONAL STONE AS CONDITIONS DEMAND, AND REPAIR AND/OR CLEANOUT OF ANY MEASURES USED TO TRAP SEDIMENT. ALL SEDIMENT SPILLED, DROPPED, WASHED, OR TRACKED ONTO PUBLIC ROADWAYS MUST BE REMOVED IMMEDIATELY.

1 TEMPORARY CONSTRUCTION ENTRANCE/EXIT
N.T.S.



2 STANDARD SILT FENCE
N.T.S.



GENERAL NOTES:

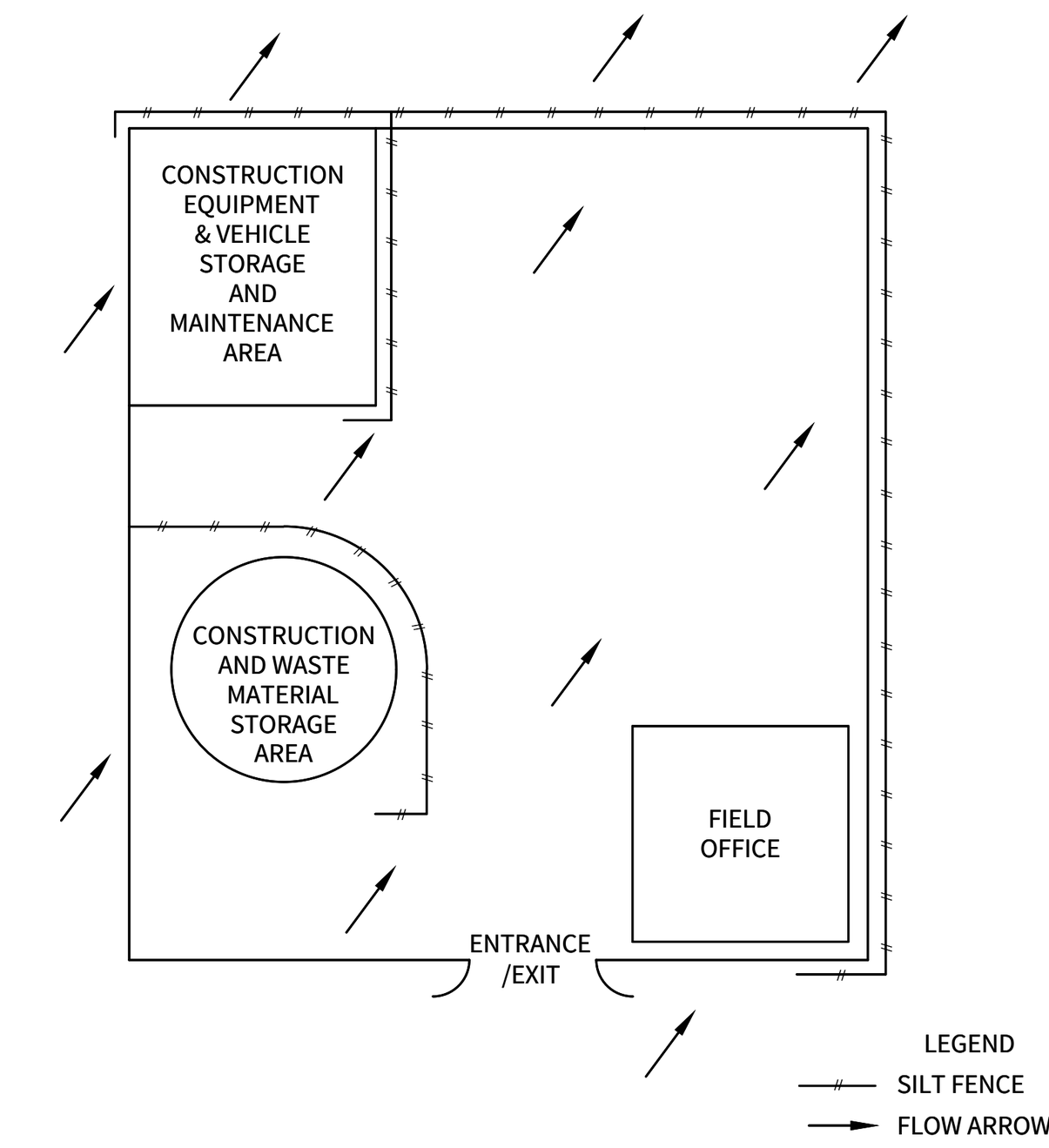
- Detail above illustrates minimum dimensions. Pit can be increased in size depending on expected frequency of use. construction traffic.
- If hay bales are used, they shall be placed in accordance with details shown on Exhibit for hay bales.

Washout pit shall be located in an area easily accessible to

Washout pit shall not be located in areas subject to inundation from storm water runoff.

- Washout pit shall be lined with a 10-mil thick polyethylene sheeting free of holes, tears and other defects.

3 CONCRETE TRUCK WASHOUT PIT
N.T.S.



4 TYP. CONSTRUCTION STAGING AREA
N.T.S.

TEMPORARY BEST MANAGEMENT PRACTICES AND MEASURES

SEQUENCE OF INSTALLATION DURING CONSTRUCTION PROCESS:

1. STORM WATER MANAGEMENT FACILITIES MUST BE INSTALLED PRIOR TO SITE CONSTRUCTION. SUBD. ORD. 6.01.003

2. THE TEMPORARY CONSTRUCTION ENTRANCE/EXIT (ITEM 2) SHALL BE INSTALLED PRIOR TO DISTURBING ANY SOIL EXCEPT AT THE LOCATION OF THE TEMPORARY CONSTRUCTION ENTRANCE/EXIT. IT SHALL STAY IN PLACE AND BE MAINTAINED UNTIL THE END OF THE INFRASTRUCTURE CONSTRUCTION

3. SILT FENCE (ITEM 4) SHALL BE INSTALLED ALONG THE DOWN-GRADIENT BOUNDARY OF THE SITE PRIOR TO ANY DISTURBANCE OF THE SITE AS SHOWN ON THE SITE PLAN.

4. BAGGED GRAVEL INLET FILTERS (ITEM 6) SHALL BE PLACED AROUND ALL INLETS FOLLOWING INSTALLATION.

5. ROCK BERMS (ITEM 5) SHALL BE INSTALLED AROUND THE PERIMETER OF THE PROJECT AT NATURAL LOW POINTS FOLLOWING ROUGH GRADING OF THE SITE AND SHALL BE REMOVED ONCE GRADING TO THE ON-SITE STORMWATER DRAINAGE SYSTEM WITH BAGGED GRAVEL INLET FILTERS IN SUMP IS COMPLETE, ROCK BERMS WILL ALSO BE UTILIZED AT THE OUTLET OF THE POND WHILE IT IS BEING CONSTRUCTED.

INSPECTIONS:

DESIGNATED AND QUALIFIED PERSON(S) SHALL INSPECT POLLUTION CONTROL MEASURES EVERY SEVEN DAYS AND WITHIN 24 HOURS AFTER A STORM EVENT GREATER THAN 0.5 INCHES OF RAINFALL, AN INSPECTION REPORT THAT SUMMARIZES THE SCOPE OF THE INSPECTION, NAMES AND QUALIFICATIONS OF PERSONNEL CONDUCTING THE INSPECTION, DATE OF THE INSPECTION, MAJOR OBSERVATIONS, AND ACTIONS TAKEN AS A RESULT OF THE INSPECTION SHALL BE RECORDED AND MAINTAINED AS PART OF STORM WATER TPDES DATA FOR A PERIOD OF THREE YEARS AFTER THE DATE OF THE INSPECTION. COPY OF THE INSPECTION REPORT FORM IS PROVIDED IN THIS STORM WATER POLLUTION PREVENTION PLAN.

AS A MINIMUM, THE INSPECTOR SHALL OBSERVE: (1) SIGNIFICANT DISTURBED AREAS FOR EVIDENCE OF EROSION, (2) STORAGE AREAS FOR EVIDENCE OF LEAKAGE FROM THE EXPOSED STORED MATERIALS, (3) STRUCTURAL CONTROLS (ROCK BERM OUTLETS. SILT FENCES, DRAINAGE SWALES, ETC.) FOR EVIDENCE OF FAILURE OR EXCESS SILTATION (OVER 6 INCHES DEEP). (4) VEHICLE EXIT POINT FOR EVIDENCE OF OFF-SITE SEDIMENT TRACKING, (5) VEHICLE STORAGE AREAS FOR SIGNS OF LEAKING EQUIPMENT OR SPILLS, AND (6) CONCRETE TRUCK RINSE-OUT PIT FOR SIGNS OF POTENTIAL FAILURE. DEFICIENCIES NOTED DURING THE INSPECTION WILL BE CORRECTED AND DOCUMENTED WITHIN SEVEN (7) CALENDAR DAYS FOLLOWING THE INSPECTION OR BEFORE THE NEXT ANTICIPATED STORM EVENT IF PRACTICABLE.

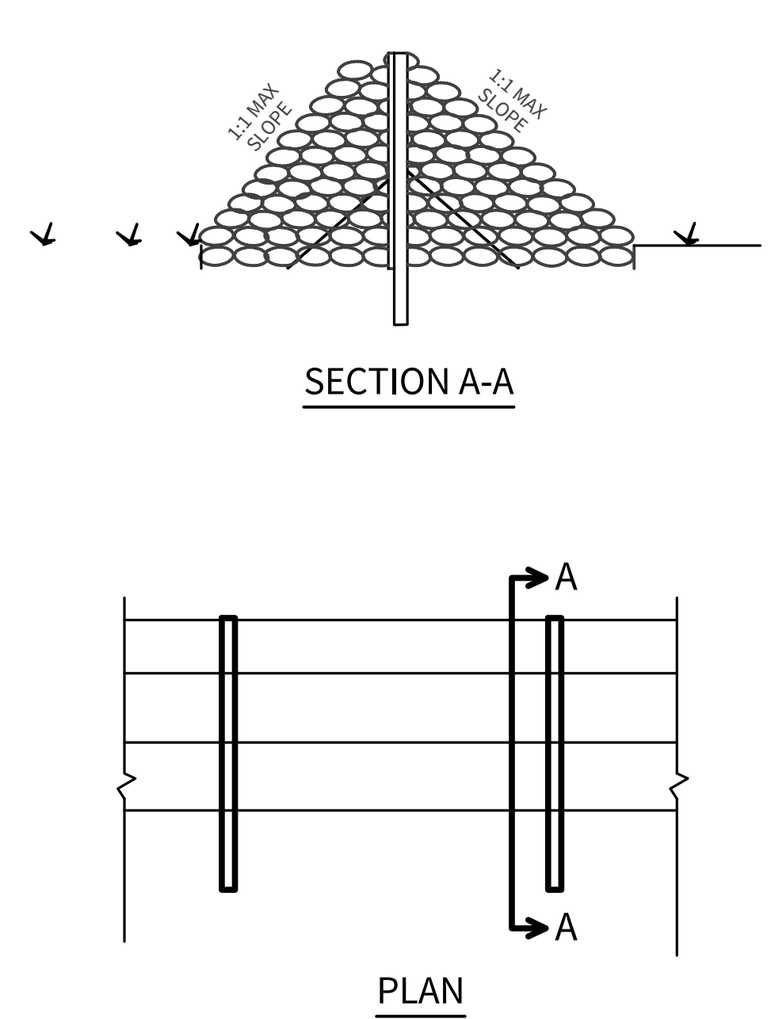
NOTES

1. ALL SILT FENCES AND/OR ROCK BERMS AND TEMPORARY CONSTRUCTION ENTRANCES/EXITS SHALL BE PLACED AT THE MOST DOWN-GRADIENT POINT OF CONSTRUCTION AS SHOWN ON THIS SITE PLAN. CONTRACTOR SHALL TAKE INTO CONSIDERATION ANY PROPOSED CONSTRUCTION THAT MAY TAKE PLACE AT THESE LOCATIONS. ANY RELOCATION OF THE SILT FENCE, ROCK BERMS AND/OR TEMPORARY CONSTRUCTION ENTRANCES/EXITS SHALL BE AT THE CONTRACTOR'S EXPENSE.

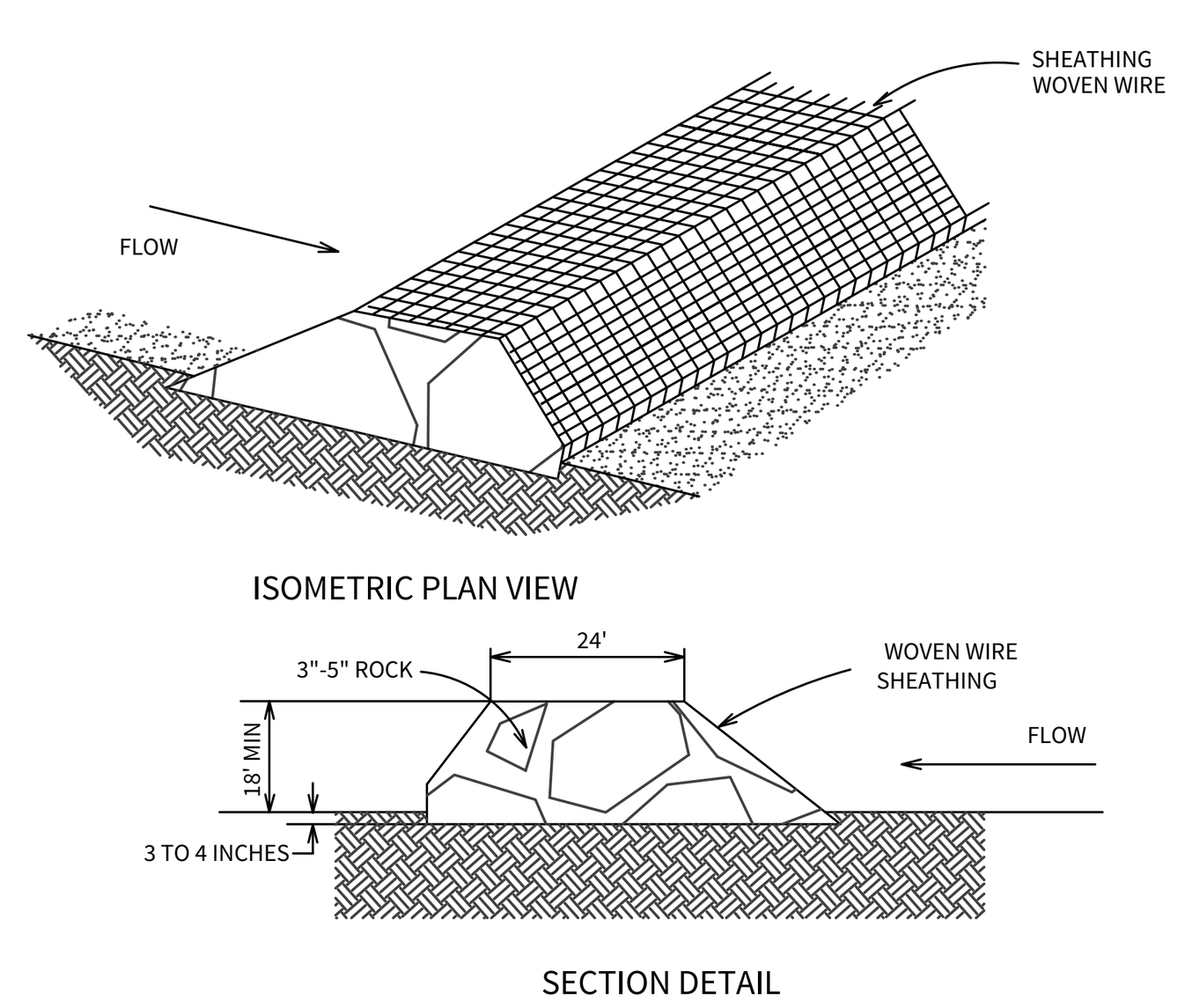
2. AREA OF SOIL DISTURBANCES INCLUDE STREET RIGHT-OF-WAYS, EASEMENTS AND LOTS.

3. THE CONTRACTOR IS REQUIRED TO MAINTAIN EROSION CONTROLS THROUGHOUT THE DURATION OF THE PROJECT.

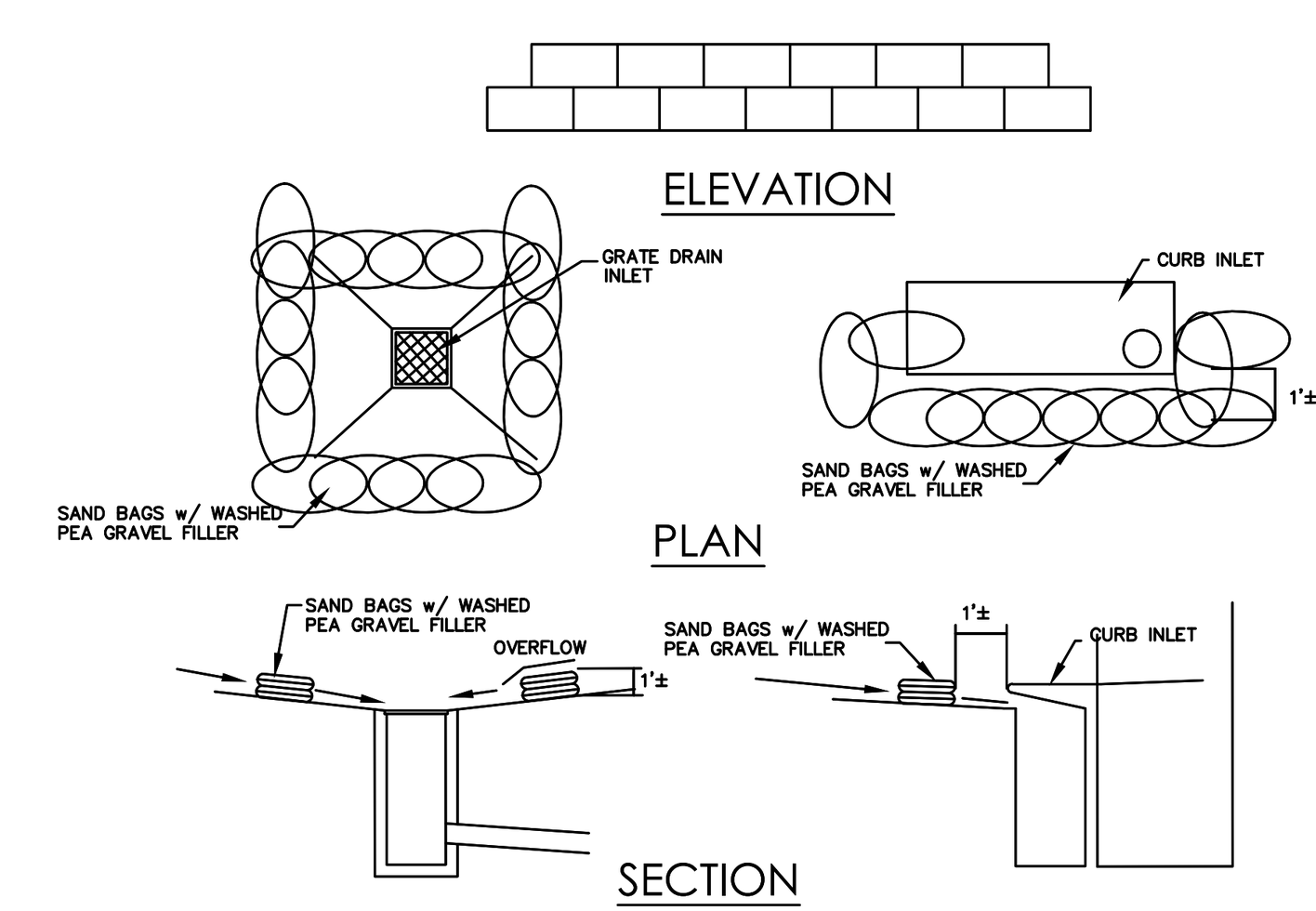
4. THE CITY AND/OR COUNTY INSPECTOR HAS THE AUTHORITY TO HAVE THE CONTRACTOR MODIFY THE EROSION CONTROLS AT THE DEVELOPER'S EXPENSE. THE DEVELOPER SHALL BE NOTIFIED OF THESE MODIFICATIONS PRIOR TO COMMENCEMENT OF MODIFICATIONS.



5 ROCK BERM W/ SILT FENCE DETAIL
N.T.S.



ROCK BERM
N.T.S.



BAGGED GRAVEL INLET FILTER NOTES

1. THE GRAVEL BAG MATERIAL SHOULD BE POLYPROPYLENE, POLYETHYLENE, POLYAMIDE OR COTTON BURLAP WOVEN FABRIC, MINIMUM UNIT WEIGHT 4 OZ/YD 2 , MULLEN BURST STRENGTH EXCEEDING 300 PSI AND ULTRAVIOLET STABILITY EXCEEDING 70 PERCENT.
2. THE BAG LENGTH SHOULD BE 24 INCHES, WIDTH SHOULD BE 18 INCHES AND THICKNESS SHOULD BE 6 INCHES.
3. THE GRAVEL BAGS SHOULD BE FILLED WITH ¾" GRAVEL .
4. WHEN A GRAVEL BAG IS FILLED WITH GRAVEL, THE OPEN END OF THE GRAVEL BAG SHOULD BE STAPLED OR TIED WITH NYLON OR POLY CORD.
5. THE GRAVEL BAGS SHOULD BE PLACED AS SHOWN ON THE DETAIL. THE GRAVEL BAGS SHALL BE STACKED TO FORM A CONTINUOUS BARRIER AROUND THE INLETS. THE BAGS SHOULD BE TIGHTLY ABUTTED AGAINST EACH OTHER TO PREVENT RUNOFF FROM FLOWING BETWEEN THE BAGS.
6. INSPECTION SHOULD BE MADE WEEKLY AND AFTER EACH RAINFALL. REPAIR OR REPLACEMENT SHOULD BE MADE PROMPTLY AS NEEDED BY THE CONTRACTOR.
7. CHECK PLACEMENT OF DEVICE TO PREVENT GAPS BETWEEN DEVICE AND CURB.
8. REMOVE SEDIMENT WHEN BUILDUP REACHES A DEPTH OF 3 INCHES. REMOVED SEDIMENT SHOULD BE DEPOSITED IN A SUITABLE AREA AND IN SUCH A MANNER THAT IT WILL NOT ERODE.
9. STRUCTURES SHOULD BE REMOVED AND THE AREA STABILIZED ONLY AFTER THE REMAINING DRAINAGE AREA HAS BEEN PROPERLY STABILIZED.

6 BAGGED GRAVEL INLET FILTER NOTES
N.T.S.

CUDEENGINEERS.COM

CUDE ENGINEERS EST. 1980

4122 Pond Hill Road, Suite 101
San Antonio, Texas 78231
P:(210) 681.2951 F: (210) 523.7112

CONTESSA SUBDIVISION UNIT 1

ONSITE STORM WATER POLLUTION PREVENTION DETAILS

DATE 06/09/2025

PROJECT NO. 04343.002

DRAWN BY CG/JG/LJ/TCD

CHECKED BY XV/AL

REVISIONS | **DATE**

1. 2. 3. 4. 5. 6. 7. 8. 9.

THIS DOCUMENT IS RELEASED FOR THE PURPOSE OF INTERIM REVIEW ONLY UNDER THE AUTHORITY OF JAVIER CASTELLO, P.E.#122170
06/09/2025
IT IS NOT TO BE USED FOR CONSTRUCTION, BIDDING, OR PERMITTING PURPOSES.

CUDE ENGINEERS
TBPE No. 455
TBPLS No. 10048500

C61

CUDEENGINEERS.COM

P:\04343\002\2-DWG\4-Plans\C61 ONSITE STORM WATER POLLUTION PREVENTION DETAILS.dwg 2025/06/09 3:55pm jochoa

© 2025 M.W. CUDE ENGINEERS LLC - THIS DOCUMENT, ANY PORTION THEREOF, AND ANY ASSOCIATED COPYRIGHTS SHALL REMAIN THE PROPERTY OF M.W. CUDE ENGINEERS LLC. THIS DOCUMENT MAY NOT BE REPRODUCED, USED, OR DISTRIBUTED IN ANY FORM OR BY ANY MEANS TO ANYONE FOR ANY OTHER ENDEAVOR WITHOUT THE PRIOR WRITTEN CONSENT OF, AND ADAPTATION BY, M.W. CUDE ENGINEERS LLC. THIS DOCUMENT IS NOT INTENDED OR REPRESENTED TO BE SUITABLE FOR USE OTHER THAN AS ORIGINALLY INTENDED BY M.W. CUDE ENGINEERS LLC AND ANY UNAUTHORIZED REPRODUCTION, USE OR DISTRIBUTION OF SAID DOCUMENTS WILL BE AT THE INFRINGING PARTY'S SOLE RISK, WITHOUT ANY LIABILITY TO M.W. CUDE ENGINEERS LLC, AND WILL BE USED AGAINST ANY AND ALL PARTIES TO THE FULLEST EXTENT PERMITTED BY LAW.

REPRODUCTION OF THE ORIGINAL SIGNED AND SEALED PLAN AND/OR ELECTRONIC MEDIA MAY HAVE BEEN INADVERTENTLY ALTERED. CONTRACTOR IS RESPONSIBLE FOR VERIFYING THE SCALE OF THE DOCUMENT AND CONTACTING CUDE ENGINEERS TO VERIFY DISCREPANCIES PRIOR TO CONSTRUCTION.

NOTES:
1. MOISTURE DENSITY COMPACTION TESTING FREQUENCY- WATER MAIN TRENCHES REQUIRED EVERY 300 LF FOR EACH VERTICAL FOOT OF COMPACTED BACKFILL. SERVICES RANDOMLY SELECTED AS REQUIRED BY GVSUD INSPECTOR.

2. ALL DUCTILE IRON PIPE TO BE AMERICAN, ZINC COATED, AWWA/ANSI C-151.

3. FIRE HYDRANTS SHALL BE MUELLER OR EJ TYPE AND SHALL BE 1' MINIMUM AND 7' MAXIMUM FROM THE BACK OF CURB.

4. DISINFECTION SHALL BE BY MACHINE CHLORINATION.

5. ALL TESTING AND TEST REPORTS SHALL BE COORDINATED WITH GVSUD INSPECTOR BY CONTRACTOR.

NOTE:

THE CONTRACTOR SHALL BE RESPONSIBLE FOR MEETING 98% COMPACTION ON ALL TRENCH BACKFILL AND PAYING FOR THE TESTS TO BE PERFORMED BY A THIRD PARTY. COMPACTION TEST WILL BE DONE AT ONE LOCATION POINT RANDOMLY SELECTED OR AS INDICATED BY THE GVSUD INSPECTOR/TEST ADMINISTER, PER EACH 12-INCH LOOSE LIFT PER 400 LINEAR FEET AT A MINIMUM. THIS PROJECT WILL NOT BE ACCEPTED AND FINALIZED BY GVSUD WITHOUT THIS REQUIREMENT BEING MET AND VERIFIED BY PROVIDING ALL NECESSARY DOCUMENTED TEST RESULTS.

TRENCH EXCAVATION PROTECTION

CONTRACTOR AND/OR CONTRACTOR'S INDEPENDENTLY RETAINED EMPLOYEE OR STRUCTURAL DESIGN/GEOTECHNICAL/SAFETY/EQUIPMENT CONSULTANT, IF ANY, SHALL REVIEW THESE PLANS AND AVAILABLE GEOTECHNICAL INFORMATION AND THE ANTICIPATED INSTALLATION SITE(S) WITHIN THE PROJECT WORK AREA IN ORDER TO IMPLEMENT CONTRACTOR'S TRENCH EXCAVATION SAFETY PROTECTION SYSTEMS, PROGRAMS AND/OR PROCEDURES FOR THE PROJECT DESCRIBED IN THE CONTRACT DOCUMENTS. THE CONTRACTOR'S IMPLEMENTATION OF THESE SYSTEMS, PROGRAMS AND/OR PROCEDURES SHALL PROVIDE FOR ADEQUATE TRENCH EXCAVATION SAFETY PROTECTION THAT COMPLY WITH AS A MINIMUM, OSHA STANDARDS FOR TRENCH EXCAVATIONS. SPECIFICALLY, CONTRACTOR AND/OR CONTRACTOR'S INDEPENDENTLY RETAINED EMPLOYEE OR SAFETY CONSULTANT SHALL IMPLEMENT A TRENCH SAFETY PROGRAM IN ACCORDANCE WITH OSHA STANDARDS GOVERNING THE PRESENCE AND ACTIVITIES OF INDIVIDUALS WORKING IN AND AROUND TRENCH EXCAVATION.

CAUTION!!

EXISTING UTILITIES ARE WITHIN THE LIMITS OF CONSTRUCTION. CONTRACTORS SHALL EXERCISE EXTRA CARE IN DIGGING ANY TRENCH FOR PROPOSED UTILITIES. THE CONTRACTOR SHALL BE RESPONSIBLE TO COORDINATE, VERIFY THE EXACT LOCATION & IDENTIFY AREA OF CONFLICTS WITH EXISTING UTILITIES AND SHALL NOTIFY THE ENGINEER IF CONFLICT IS FOUND.

CAUTION!!

THE CONTRACTOR SHALL BE AWARE THAT OVERHEAD ELECTRIC LINES EXIST WITHIN THE VICINITY OF THE SITE. IT IS THE RESPONSIBILITY OF THE CONTRACTOR TO HAVE THESE UTILITIES LOCATED PRIOR TO COMMENCING CONSTRUCTION. THE CONTRACTOR SHALL USE EXTREME CAUTION WHEN WORKING IN THIS AREA. ANY DAMAGE DONE TO THESE EXISTING FACILITIES WILL BE THE SOLE RESPONSIBILITY OF THE CONTRACTOR TO REPAIR.

SEE SHEET C65 FOR SAWS CONSTRUCTION & GENERAL NOTES

LEGEND

- OVERALL UNIT BOUNDARY
- EXISTING LOT LINE
- EXISTING RIGHT OF WAY
- EXISTING 2' CONTOUR (499)
- EXISTING 10' CONTOUR (500)
- EXISTING WATER LINE (Wx)
- PROPOSED WATER LINE (W)
- PROPOSED FIRE HYDRANT
- JOINT RESTRAINT (X)
- JOINT RESTRAINT ENTIRE LENGTH (X)

SCALE: 1"=50'
50 25 0 50



CUDEENGINEERS.COM
CUDE ENGINEERS
EST. 1980
4122 Pond Hill Road, Suite 101
San Antonio, Texas 78231
P:(210) 681.2951 F: (210) 523.7112

CONTESSA SUBDIVISION UNIT 1

OFFSITE WATER DISTRIBUTION - PHASE I

DATE
06/09/2025

PROJECT NO.
04343.002

DRAWN BY
CG/JG/LJ/TCD

CHECKED BY
XV/AL

REVISIONS

DATE	
1	
2	
3	
4	
5	
6	
7	
8	
9	

THIS DOCUMENT IS RELEASED FOR THE PURPOSE OF INTERIM REVIEW ONLY UNDER THE AUTHORITY OF JAVIER CASTELLO, P.E.#122170
06/09/2025
IT IS NOT TO BE USED FOR CONSTRUCTION, BIDDING, OR PERMITTING PURPOSES.

CUDE ENGINEERS
TBPE No. 455
TBPLS No. 10048500

C62

CUDEENGINEERS.COM

© 2025 M.W. CUDE ENGINEERS LLC. THIS DOCUMENT, ANY PORTION THEREOF, AND ANY ASSOCIATED COPYRIGHTS SHALL REMAIN THE PROPERTY OF M.W. CUDE ENGINEERS LLC. THIS DOCUMENT MAY NOT BE REPRODUCED, USED, OR DISTRIBUTED IN ANY FORM OR BY ANY MEANS TO ANYONE FOR ANY OTHER ENDEAVOR WITHOUT THE PRIOR WRITTEN CONSENT OF, AND ADAPTATION BY, M.W. CUDE ENGINEERS LLC. THIS DOCUMENT IS NOT INTENDED OR REPRESENTED TO BE SUITABLE FOR USE OTHER THAN ORIGINALLY INTENDED BY M.W. CUDE ENGINEERS LLC. ANY UNAUTHORIZED REPRODUCTION, USE, OR DISTRIBUTION OR ANY DISCLAIMERS SHALL BE AT THE WRONGDOER'S SOLE RISK, WITHOUT ANY LIABILITY TO M.W. CUDE ENGINEERS LLC, AND WILL BE ASSESSED DAMAGES AND ALL FEES TO THE FULLEST EXTENT PERMITTED BY LAW.

REPRODUCTION OF THE ORIGINAL SIGNED AND SEALED PLAN AND/OR ELECTRONIC MEDIA MAY HAVE BEEN INADVERTENTLY ALTERED. CONTRACTOR IS RESPONSIBLE FOR VERIFYING THE SCALE OF THE DOCUMENT AND CONTACTING CUDE ENGINEERS TO VERIFY DISCREPANCIES PRIOR TO CONSTRUCTION.

P:\04343.002\2-ENG\Exhibits\04343 SITE WATER DISTRIBUTION - PHASE I.dwg 2025/06/09 3:55pm jschick

NOTES:
1. MOISTURE DENSITY COMPACTION TESTING FREQUENCY- WATER MAIN TRENCHES REQUIRED EVERY 300 LF FOR EACH VERTICAL FOOT OF COMPACTED BACKFILL. SERVICES RANDOMLY SELECTED AS REQUIRED BY GVSUD INSPECTOR.

2. ALL DUCTILE IRON PIPE TO BE AMERICAN, ZINC COATED, AWWA/ANSI C-151.

3. FIRE HYDRANTS SHALL BE MUELLER OR EJ TYPE AND SHALL BE 1' MINIMUM AND 7' MAXIMUM FROM THE BACK OF CURB.

4. DISINFECTION SHALL BE BY MACHINE CHLORINATION.

5. ALL TESTING AND TEST REPORTS SHALL BE COORDINATED WITH GVSUD INSPECTOR BY CONTRACTOR.

SEE SHEET C65 FOR SAWS CONSTRUCTION & GENERAL NOTES

NOTE:

THE CONTRACTOR SHALL BE RESPONSIBLE FOR MEETING 98% COMPACTION ON ALL TRENCH BACKFILL AND PAYING FOR THE TESTS TO BE PERFORMED BY A THIRD PARTY. COMPACTION TEST WILL BE DONE AT ONE LOCATION POINT RANDOMLY SELECTED OR AS INDICATED BY THE GVSUD INSPECTOR/TEST ADMINISTER, PER EACH 12-INCH LOOSE LIFT PER 400 LINEAR FEET AT A MINIMUM. THIS PROJECT WILL NOT BE ACCEPTED AND FINALIZED BY GVSUD WITHOUT THIS REQUIREMENT BEING MET AND VERIFIED BY PROVIDING ALL NECESSARY DOCUMENTED TEST RESULTS.

TRENCH EXCAVATION PROTECTION

CONTRACTOR AND/OR CONTRACTOR'S INDEPENDENTLY RETAINED EMPLOYEE OR STRUCTURAL DESIGN/GEOTECHNICAL/SAFETY/EQUIPMENT CONSULTANT, IF ANY, SHALL REVIEW THESE PLANS AND AVAILABLE GEOTECHNICAL INFORMATION AND THE ANTICIPATED INSTALLATION SITE(S) WITHIN THE PROJECT WORK AREA IN ORDER TO IMPLEMENT CONTRACTOR'S TRENCH EXCAVATION SAFETY PROTECTION SYSTEMS, PROGRAMS AND/OR PROCEDURES FOR THE PROJECT DESCRIBED IN THE CONTRACT DOCUMENTS. THE CONTRACTOR'S IMPLEMENTATION OF THESE SYSTEMS, PROGRAMS AND/OR PROCEDURES SHALL PROVIDE FOR ADEQUATE TRENCH EXCAVATION SAFETY PROTECTION THAT COMPLY WITH AS A MINIMUM, OSHA STANDARDS FOR TRENCH EXCAVATIONS. SPECIFICALLY, CONTRACTOR AND/OR CONTRACTOR'S INDEPENDENTLY RETAINED EMPLOYEE OR SAFETY CONSULTANT SHALL IMPLEMENT A TRENCH SAFETY PROGRAM IN ACCORDANCE WITH OSHA STANDARDS GOVERNING THE PRESENCE AND ACTIVITIES OF INDIVIDUALS WORKING IN AND AROUND TRENCH EXCAVATION.

CAUTION!!

EXISTING UTILITIES ARE WITHIN THE LIMITS OF CONSTRUCTION. CONTRACTORS SHALL EXERCISE EXTRA CARE IN DIGGING ANY TRENCH FOR PROPOSED UTILITIES. THE CONTRACTOR SHALL BE RESPONSIBLE TO COORDINATE, VERIFY THE EXACT LOCATION & IDENTIFY AREA OF CONFLICTS WITH EXISTING UTILITIES AND SHALL NOTIFY THE ENGINEER IF CONFLICT IS FOUND.

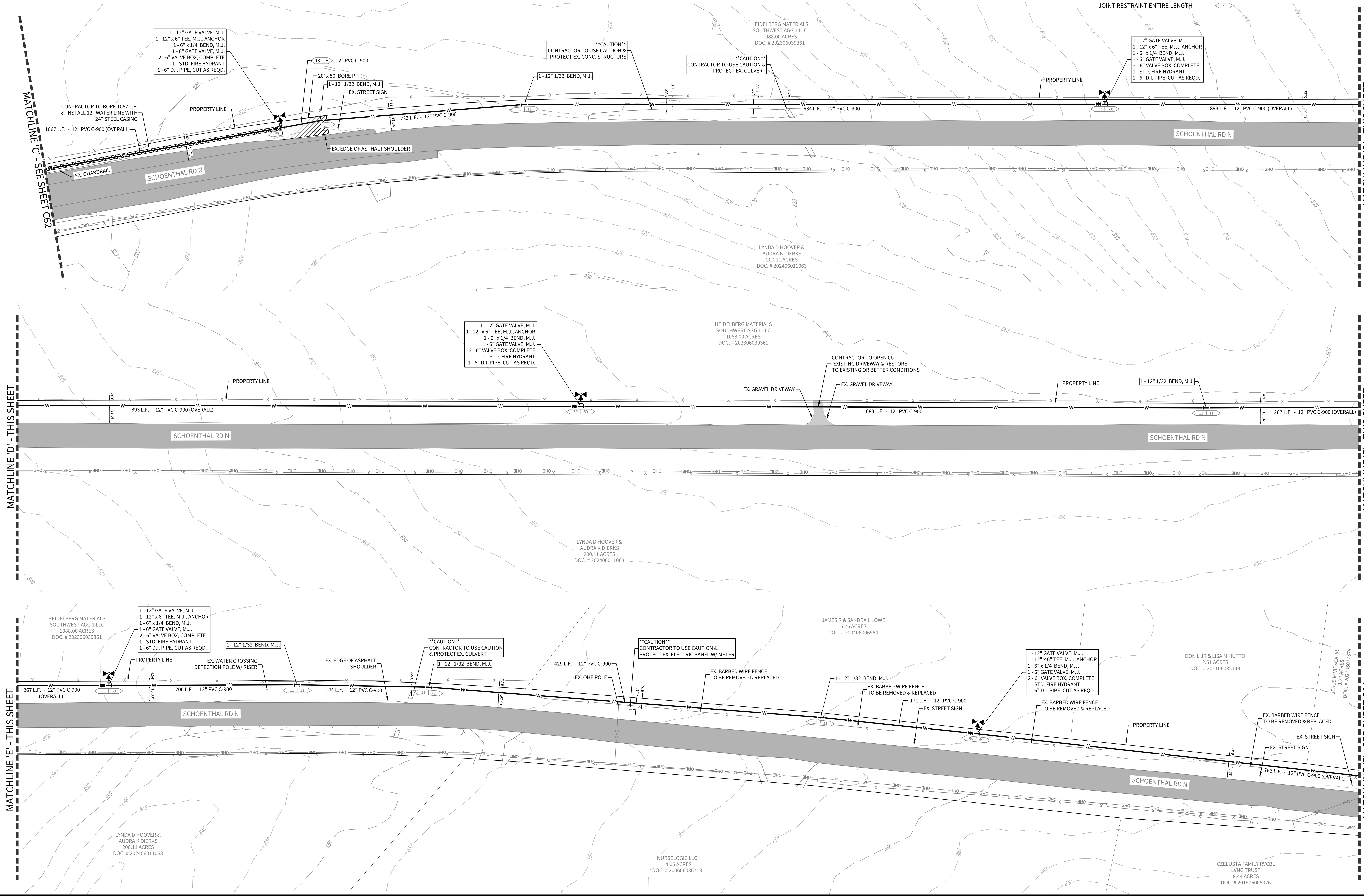
CAUTION!!

THE CONTRACTOR SHALL BE AWARE THAT OVERHEAD ELECTRIC LINES EXIST WITHIN THE VICINITY OF THE SITE. IT IS THE RESPONSIBILITY OF THE CONTRACTOR TO HAVE THESE UTILITIES LOCATED PRIOR TO COMMENCING CONSTRUCTION. THE CONTRACTOR SHALL USE EXTREME CAUTION WHEN WORKING IN THIS AREA. ANY DAMAGE DONE TO THESE EXISTING FACILITIES WILL BE THE SOLE RESPONSIBILITY OF THE CONTRACTOR TO REPAIR.

LEGEND

- OVERALL UNIT BOUNDARY
- EXISTING LOT LINE
- EXISTING RIGHT OF WAY
- EXISTING 2' CONTOUR
- EXISTING 10' CONTOUR
- EXISTING WATER LINE
- PROPOSED WATER LINE
- PROPOSED FIRE HYDRANT
- JOINT RESTRAINT
- JOINT RESTRAINT ENTIRE LENGTH

SCALE: 1"=50'



CUDEENGINEERS.COM

CUDE ENGINEERS EST. 1980

4122 Pond Hill Road, Suite 101
San Antonio, Texas 78231
P:(210) 681.2951 F: (210) 523.7112

CONTESSA SUBDIVISION UNIT 1

OFFSITE WATER DISTRIBUTION - PHASE I

DATE
06/09/2025

PROJECT NO.
04343.002

DRAWN BY
CG/JG/LJ/TCD

CHECKED BY
XV/AL

REVISIONS

#	DATE	REVISIONS
1.		
2.		
3.		
4.		
5.		
6.		
7.		
8.		
9.		

THIS DOCUMENT IS RELEASED FOR THE PURPOSE OF INTERIM REVIEW ONLY UNDER THE AUTHORITY OF JAVIER CASTELLO, P.E.#122170
06/09/2025
IT IS NOT TO BE USED FOR CONSTRUCTION, BIDDING, OR PERMITTING PURPOSES.

CUDE ENGINEERS
TBPE No. 455
TBPLS No. 10048500

C63

CUDEENGINEERS.COM

© 2025 M.W. CUDE ENGINEERS LLC - THIS DOCUMENT, ANY PORTION THEREOF, AND ANY ASSOCIATED COPYRIGHTS SHALL REMAIN THE PROPERTY OF M.W. CUDE ENGINEERS LLC. THIS DOCUMENT MAY NOT BE REPRODUCED, USED, OR DISTRIBUTED IN ANY FORM OR BY ANY MEANS TO ANYONE FOR ANY OTHER ENDEAVOR WITHOUT THE PRIOR WRITTEN CONSENT OF, AND ADAPTATION BY, M.W. CUDE ENGINEERS LLC. THIS DOCUMENT IS NOT INTENDED OR REPRESENTED TO BE SUITABLE FOR USE OTHER THAN AS ORIGINALLY INTENDED BY M.W. CUDE ENGINEERS LLC AND ANY UNAUTHORIZED REPRODUCTION, USE OR DISTRIBUTION OF SAID DOCUMENTS WILL BE AT THE INFRINGING PARTY'S SOLE RISK, WITHOUT ANY LIABILITY TO M.W. CUDE ENGINEERS LLC, AND WILL BE USED AGAINST ANY AND ALL PARTIES TO THE FULLEST EXTENT PERMITTED BY LAW.

REPRODUCTION OF THE ORIGINAL SIGNED AND SEALED PLAN AND/OR ELECTRONIC MEDIA MAY HAVE BEEN INADVERTENTLY ALTERED. CONTRACTOR IS RESPONSIBLE FOR VERIFYING THE SCALE OF THE DOCUMENT AND CONTACTING CUDE ENGINEERS TO VERIFY DISCREPANCIES PRIOR TO CONSTRUCTION.

P:\04343\002\2-DWG\4-Plans\C64 OFFSITE WATER DISTRIBUTION - PHASE I.dwg 2025/06/09 3:55pm jochoa

SAWS CONSTRUCTION NOTES
COUNTER PERMIT AND GENERAL CONSTRUCTION PERMIT *REVISED JULY 2017*

GENERAL SECTION

1. All materials and construction procedures within the scope of this contract shall be approved by the San Antonio Water System (SAWS) and comply with the Plans, Specifications, General Conditions and with the following as applicable:

A. Current Texas Commission on Environmental Quality (TCEQ) "Design Criteria for Domestic Wastewater System", Texas Administrative Code (TAC) Title 30 Part 1 Chapter 217 and "Public Drinking Water", TAC Title 30 Part 1 Chapter 290.

B. Current TXDOT "Standard Specifications for Construction of Highways, Streets and Drainage".

C. Current "San Antonio Water System Standard Specifications for Water and Sanitary Sewer Construction".

D. Current City of San Antonio "Standard Specifications for Public Works Construction".

E. Current City of San Antonio "Utility Excavation Criteria Manual" (UECM).

2. The contractor shall not proceed with any pipe installation work until they obtain a copy of the approved Counter Permit or General Construction Permit (GCP) from the consultant and has been notified by SAWS Construction Inspection Division to proceed with the work and has arranged a meeting with the inspector and consultant for the work requirements. Work completed by the contractor without an approved Counter Permit and/or a GCP will be subject to removal and replacement at the expense of the contractors and/or the developer.

3. The Contractor shall obtain the SAWS Standard Details from the SAWS website, http://www.saws.org/business_center/specs. Unless otherwise noted within the design plans.

4. The Contractor is to make arrangements with the SAWS Construction Inspection Division at 233-2973, on notification procedures that will be used to notify affected home residents and/or property owners 48 hours prior to beginning any work.

5. Location and depth of existing utilities and service laterals shown on the plans are understood to be approximate. Actual locations and depths must be field verified by the Contractor at least 1 week prior to construction. It shall be the Contractor's responsibility to locate utility service lines as required for construction and to protect them during construction at no cost to SAWS.

6. The Contractor shall verify the exact location of underground utilities and drainage structures at least 1-2 weeks prior to construction whether shown on plans or not. Please allow up to 7 business days for locates requesting pipe location markers on SAWS facilities. The following contact information are supplied for verification purposes:

- SAWS Utility Locates: http://www.saws.org/Service/Locates
- COSA Drainage (210) 207-0724 or (210) 207-6026
- COSA Traffic Signal Operations (210) 206-8480
- COSA Traffic Signal Damages (210) 207-3951

Texas State Wide One Call Locator 1-800-545-6005 or 811

7. The Contractor shall be responsible for restoring existing fences, curbs, streets, driveways, sidewalks, landscaping and structures to its original or better condition if damages are made as a result of the project's construction.

8. All work in Texas Department of Transportation (TxDOT) and/or Kendall County right-of-way shall be done in accordance with respective construction specifications and permit requirements.

9. The Contractor shall comply with City of San Antonio or other governing municipality's tree ordinances when excavating near trees.

10. The Contractor shall not place any waste materials in the 100-year Flood Plain without first obtaining an approved Flood Plain Permit.

11. Holiday Work: Contractors will not be allowed to perform SAWS work on SAWS recognized holidays. Request should be sent to constworkreq@saws.org.

Weekend Work: Contractors are required to notify the SAWS Inspection Construction Department 48 hours in advance to request weekend work. Request should be sent to constworkreq@saws.org.

Any and all SAWS utility work installed without holiday/weekend approval will be subject to be uncovered for proper inspection.

12. Compaction note (Item 804): The contractor shall be responsible for meeting the compaction requirements on all trench backfill and for paying for the tests performed by a third party. Compaction tests will be done at one location point randomly selected, or as indicated by the SAWS Inspector and/or the test administrator, per each 12-inch loose lift per 400 linear feet at a minimum. This project will not be accepted and finalized by SAWS without this requirement being met and verified by providing all necessary documented test results.

13. A copy of all testing reports shall be forwarded to SAWS Construction Inspection Division. Water Section

WATER SECTION

1. Prior to tie-ins, any shutdowns of existing mains of any size must be coordinated with the SAWS Construction Inspection Division at least one week in advance of the shutdown. The Contractor must also provide a sequence of work as related to the tie-ins; this is at no additional cost to SAWS or the project and it is the responsibility of the Contractor to sequence the work accordingly. For water mains 12" or higher: SAWS Emergency Operations Center (210) 233-2014

2. Asbestos Cement (AC) pipe, also known as transite pipe which is known to contain asbestoscontaining material (ACM), may be located within the project limits. Special waste management procedures and health and safety requirements will be applicable when removal and/or disturbance of this pipe occurs. Such work is to be made under Special Specification Item No. 3000, "Special Specification for Handling Asbestos Cement Pipe".

3. Valve removal: Where the contractor is to abandon a water main, the control valve located on the abandoning branch will be removed and replaced with a cap/plug. (NSPI)

4. Suitable anchorage/thrust blocking or joint restraint shall be provided at all of the following main locations: dead ends, plugs, caps, tees, crosses, valves, and bends, in accordance with the Standard Drawings DD-839 Series and Item No. 839, in the SAWS Standard Specifications for Construction.

5. All valves shall read "open right".

6. Pipe Disinfection with Dry HTH for Projects less than 800 linear feet. (Item No. 847.3): Mains shall be disinfected with dry HTH where shown in the contract documents or as directed by the Inspector, and shall not exceed a total length of 800 feet. This method of disinfection will also be followed for main repairs. The Contractor shall utilize all appropriate safety measure to protect his personnel during disinfection operations.

7. All pipes shall be C-900, CLASS 235 DR 18, unless otherwise noted.

NOTE:

THE CONTRACTOR SHALL BE RESPONSIBLE FOR MEETING 98% COMPACTION ON ALL TRENCH BACKFILL AND PAYING FOR THE TESTS TO BE PERFORMED BY A THIRD PARTY. COMPACTION TEST WILL BE DONE AT ONE LOCATION POINT RANDOMLY SELECTED OR AS INDICATED BY THE GVSUD INSPECTOR/TEST ADMINISTER, PER EACH 12-INCH LOOSE LIFT PER 400 LINEAR FEET AT A MINIMUM. THIS PROJECT WILL NOT BE ACCEPTED AND FINALIZED BY GVSUD WITHOUT THIS REQUIREMENT BEING MET AND VERIFIED BY PROVIDING ALL NECESSARY DOCUMENTED TEST RESULTS.

TRENCH NOTE

CONTRACTOR TO FOLLOW TRENCH EXCAVATION DETAIL PER JURISDICTION.

THRUST BLOCKING NOTE

ANCHORAGE/ THRUST BLOCKING AND JOINT RESTRAINTS SHALL BE DONE IN ACCORDANCE WITH SAWS STANDARDS AND SPECIFICATIONS FOR CONSTRUCTION (ITEM NO. 839)

TRENCH EXCAVATION PROTECTION

CONTRACTOR AND/OR CONTRACTOR'S INDEPENDENTLY RETAINED EMPLOYEE OR STRUCTURAL DESIGN/GEOTECHNICAL/SAFETY/EQUIPMENT CONSULTANT, IF ANY, SHALL REVIEW THESE PLANS AND AVAILABLE GEOTECHNICAL INFORMATION AND THE ANTICIPATED INSTALLATION SITE(S) WITHIN THE PROJECT WORK AREA IN ORDER TO IMPLEMENT CONTRACTOR'S TRENCH EXCAVATION SAFETY PROTECTION SYSTEMS, PROGRAMS AND/OR PROCEDURES FOR THE PROJECT DESCRIBED IN THE CONTRACT DOCUMENTS. THE CONTRACTOR'S IMPLEMENTATION OF THESE SYSTEMS, PROGRAMS AND/OR PROCEDURES SHALL PROVIDE FOR ADEQUATE TRENCH EXCAVATION SAFETY PROTECTION THAT COMPLY WITH AS A MINIMUM, OSHA STANDARDS FOR TRENCH EXCAVATIONS. SPECIFICALLY, CONTRACTOR AND/OR CONTRACTOR'S INDEPENDENTLY RETAINED EMPLOYEE OR SAFETY CONSULTANT SHALL IMPLEMENT A TRENCH SAFETY PROGRAM IN ACCORDANCE WITH OSHA STANDARDS GOVERNING THE PRESENCE AND ACTIVITIES OF INDIVIDUALS WORKING IN AND AROUND TRENCH EXCAVATION.

CAUTION!!

EXISTING UTILITIES ARE WITHIN THE LIMITS OF CONSTRUCTION. CONTRACTORS SHALL EXERCISE EXTRA CARE IN DIGGING ANY TRENCH FOR PROPOSED UTILITIES. THE CONTRACTOR SHALL BE RESPONSIBLE TO COORDINATE, VERIFY THE EXACT LOCATION & IDENTIFY AREA OF CONFLICTS WITH EXISTING UTILITIES AND SHALL NOTIFY THE ENGINEER IF CONFLICT IS FOUND.

CAUTION!!

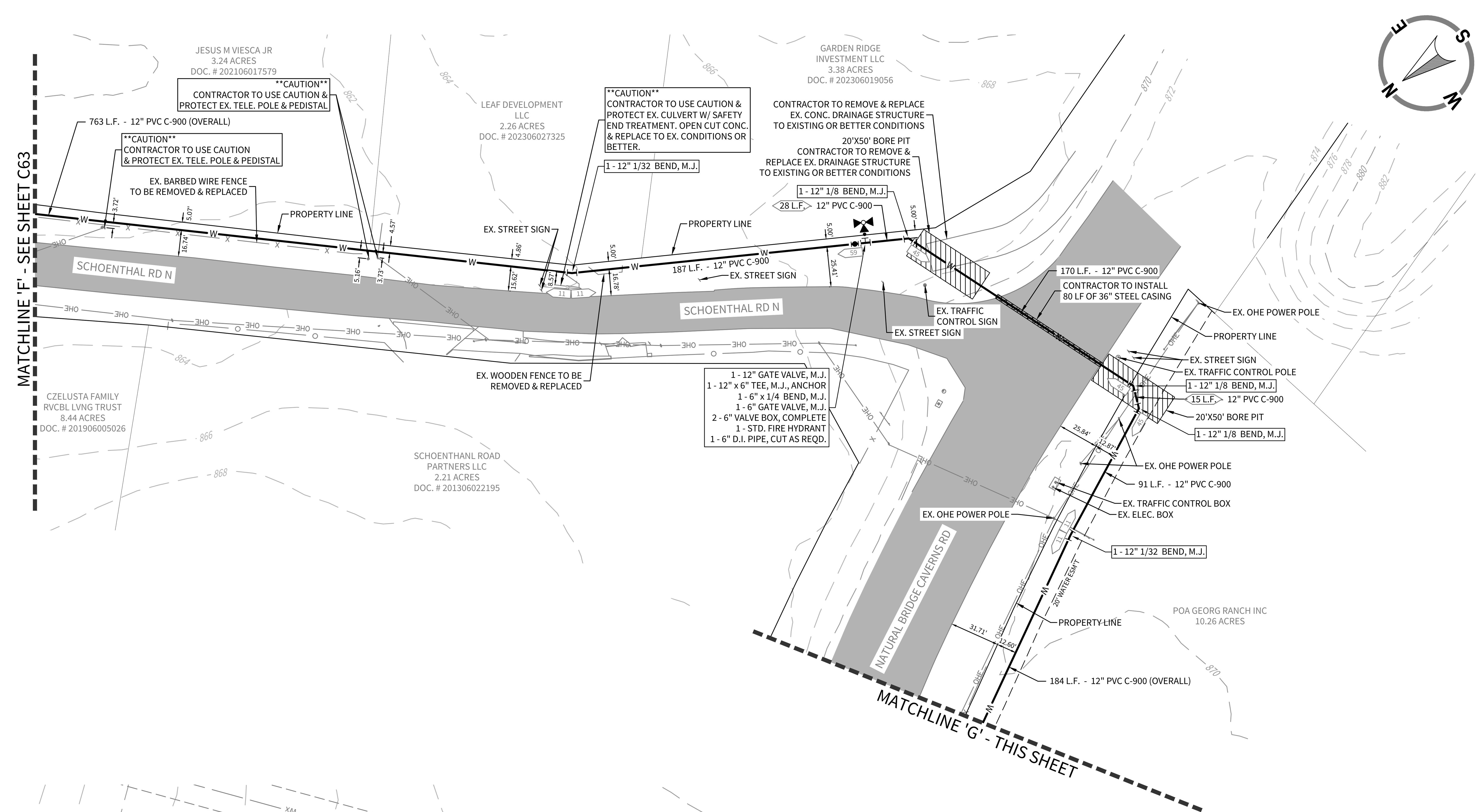
THE CONTRACTOR SHALL BE AWARE THAT OVERHEAD ELECTRIC LINES EXIST WITHIN THE VICINITY OF THE SITE. IT IS THE RESPONSIBILITY OF THE CONTRACTOR TO HAVE THESE UTILITIES LOCATED PRIOR TO COMMENCING CONSTRUCTION. THE CONTRACTOR SHALL USE EXTREME CAUTION WHEN WORKING IN THIS AREA. ANY DAMAGE DONE TO THESE EXISTING FACILITIES WILL BE THE SOLE RESPONSIBILITY OF THE CONTRACTOR TO REPAIR.

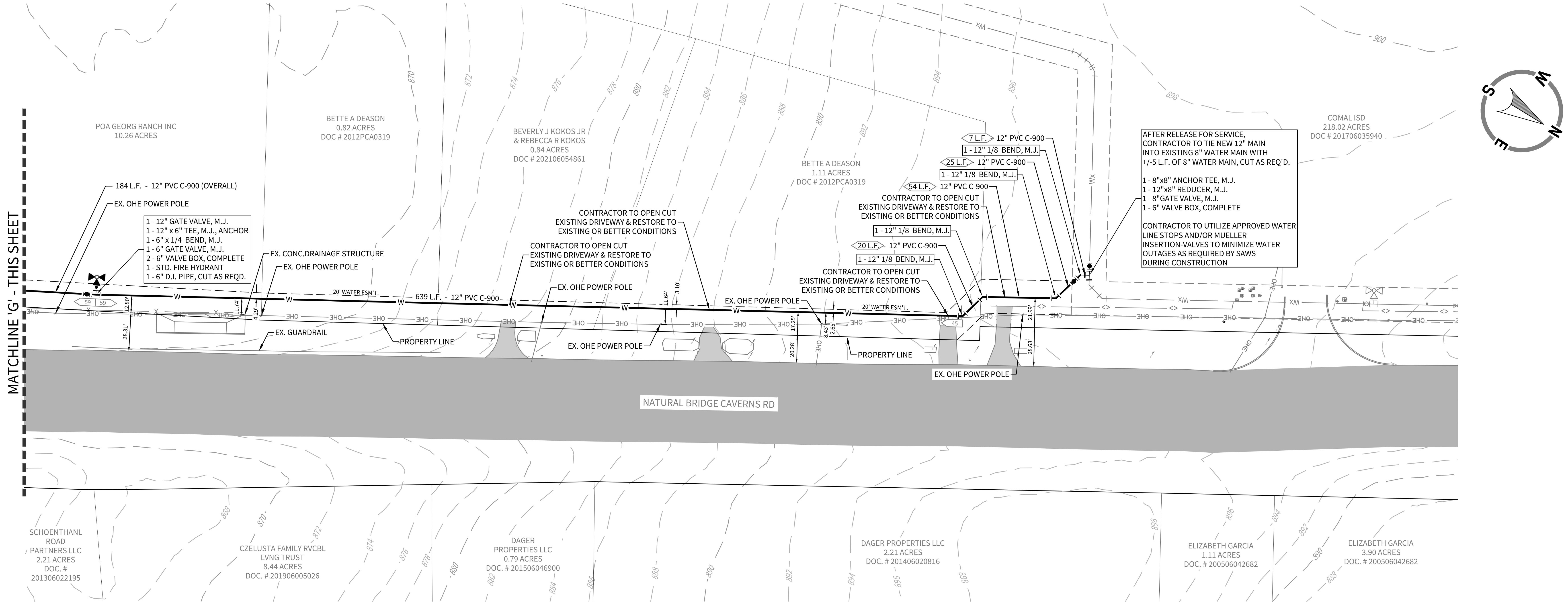
LEGEND

- OVERALL UNIT BOUNDARY
- EXISTING LOT LINE
- EXISTING RIGHT OF WAY
- EXISTING 2' CONTOUR (499)
- EXISTING 10' CONTOUR (500)
- EXISTING WATER LINE (Wx)
- PROPOSED WATER LINE (W)
- PROPOSED FIRE HYDRANT
- JOINT RESTRAINT (X')
- JOINT RESTRAINT ENTIRE LENGTH (X')

SCALE: 1"=50'

50 25 0 50





CUDEENGINEERS.COM

CUDE ENGINEERS EST. 1980

4122 Pond Hill Road, Suite 101
San Antonio, Texas 78231
P:(210) 681.2951 F: (210) 523.7112

CONTESSA SUBDIVISION UNIT 1

OFFSITE WATER DISTRIBUTION - PHASE I

DATE 06/09/2025

PROJECT NO. 04343.002

DRAWN BY CG/JG/LJ/TCD

CHECKED BY XV/AL

REVISIONS / DATE: 1. 2. 3. 4. 5. 6. 7. 8. 9.

THIS DOCUMENT IS RELEASED FOR THE PURPOSE OF INTERIM REVIEW ONLY UNDER THE AUTHORITY OF JAVIER CASTELLO, P.E.#122170
06/09/2025
IT IS NOT TO BE USED FOR CONSTRUCTION, BIDDING, OR PERMITTING PURPOSES.

CUDE ENGINEERS
TBPE No. 455
TBPLS No. 10048500

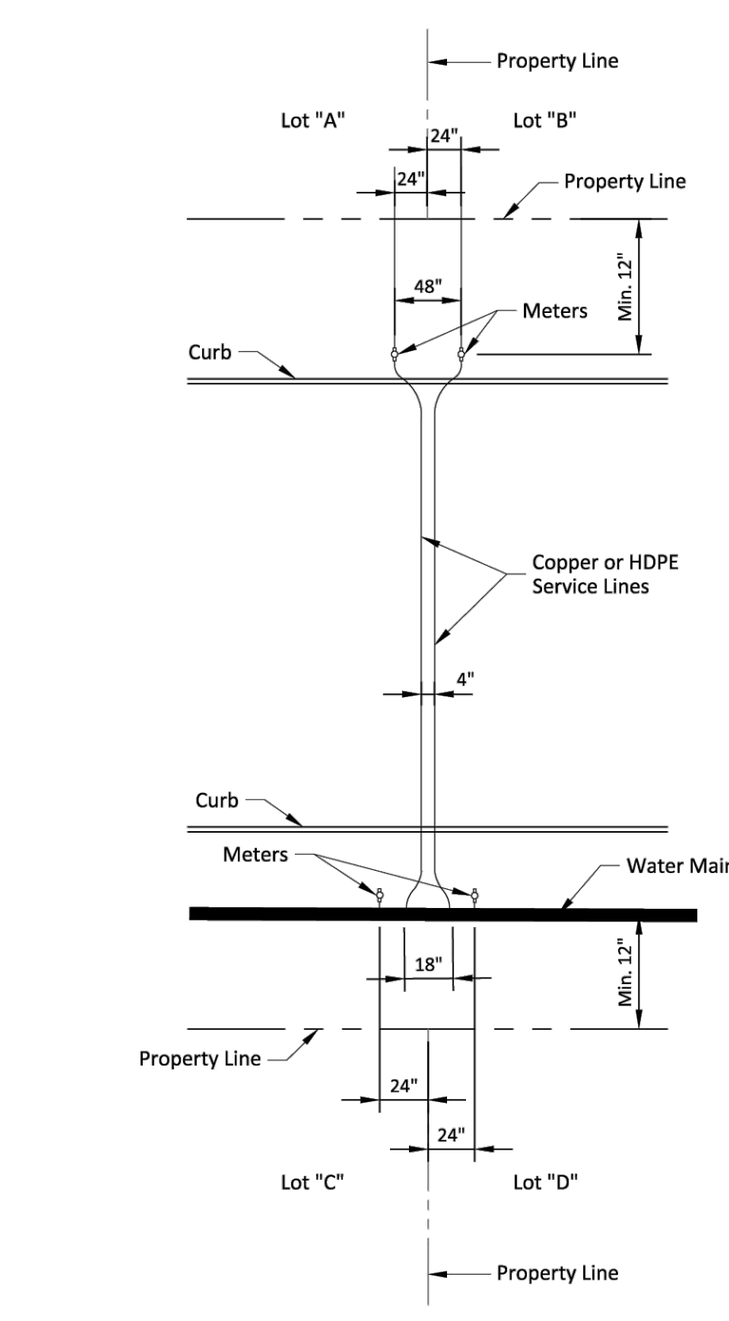
C64

CUDEENGINEERS.COM

P:\04343\002\2-DWG\4-Plans\C64 OFFSITE WATER DISTRIBUTION - PHASE I.dwg 2025/06/09 3:55pm jochoa

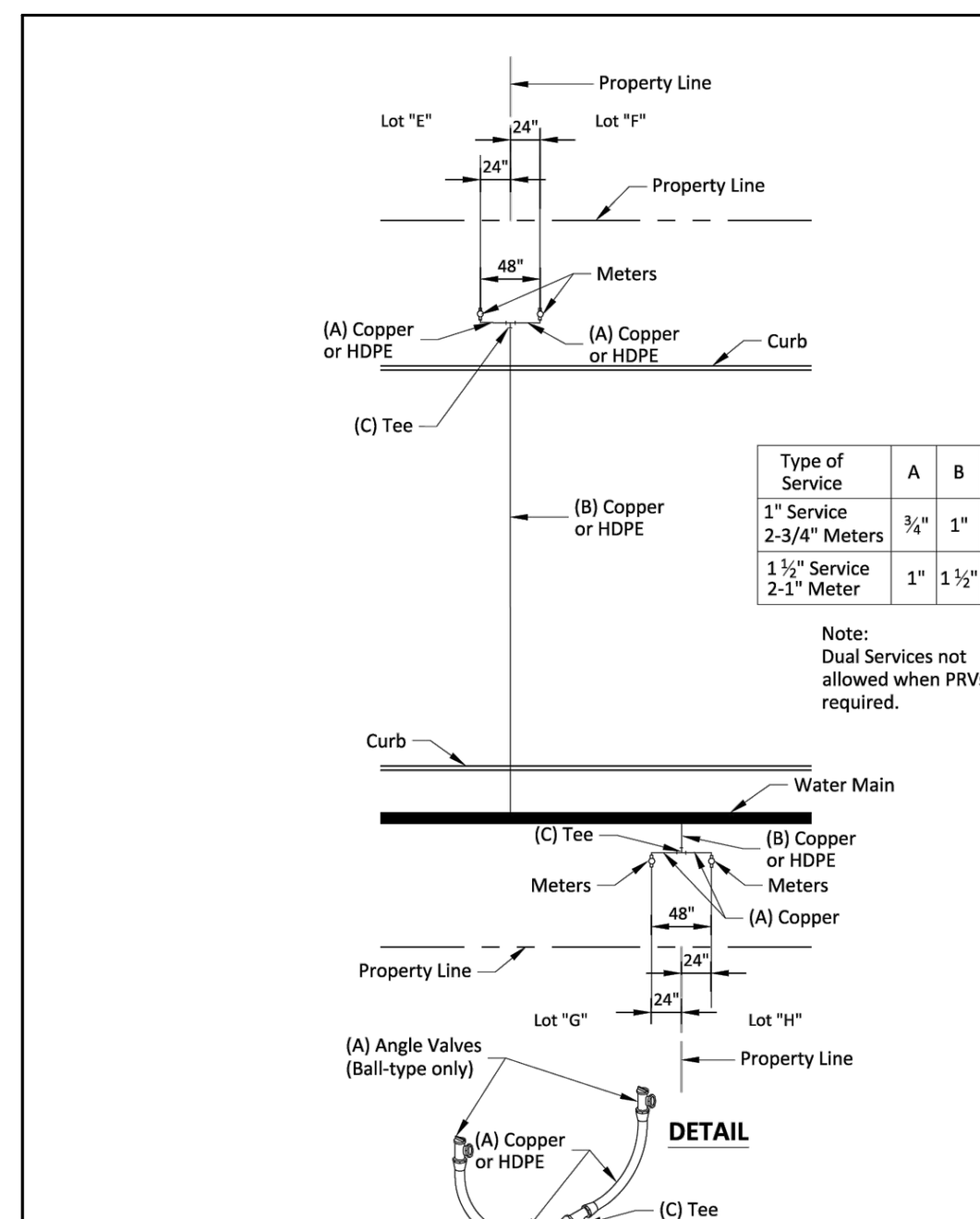
© 2025 M.W. CUDE ENGINEERS LLC - THIS DOCUMENT, ANY PORTION THEREOF, AND ANY ASSOCIATED COPYRIGHTS SHALL REMAIN THE PROPERTY OF M.W. CUDE ENGINEERS LLC. THIS DOCUMENT MAY NOT BE REPRODUCED, USED, OR DISTRIBUTED IN ANY FORM OR BY ANY MEANS TO ANYONE FOR ANY OTHER ENDEAVOR WITHOUT THE PRIOR WRITTEN CONSENT OF, AND ADAPTATION BY, M.W. CUDE ENGINEERS LLC. THIS DOCUMENT IS NOT INTENDED OR REPRESENTED TO BE SUITABLE FOR USE OTHER THAN AS ORIGINALLY INTENDED BY M.W. CUDE ENGINEERS LLC AND ANY UNAUTHORIZED REPRODUCTION, USE OR DISTRIBUTION OF SAID DOCUMENTS WILL BE AT THE INFRINGING PARTY'S SOLE RISK, WITHOUT ANY LIABILITY TO M.W. CUDE ENGINEERS LLC, AND WILL BE USED AGAINST ANY AND ALL PARTIES TO THE FULLEST EXTENT PERMITTED BY LAW.

REPRODUCTION OF THE ORIGINAL SIGNED AND SEALED PLAN AND/OR ELECTRONIC MEDIA MAY HAVE BEEN INADVERTENTLY ALTERED. CONTRACTOR IS RESPONSIBLE FOR VERIFYING THE SCALE OF THE DOCUMENT AND CONTACTING CUDE ENGINEERS TO VERIFY DISCREPANCIES PRIOR TO CONSTRUCTION.



SINGLE SERVICE LINE - SINGLE METER

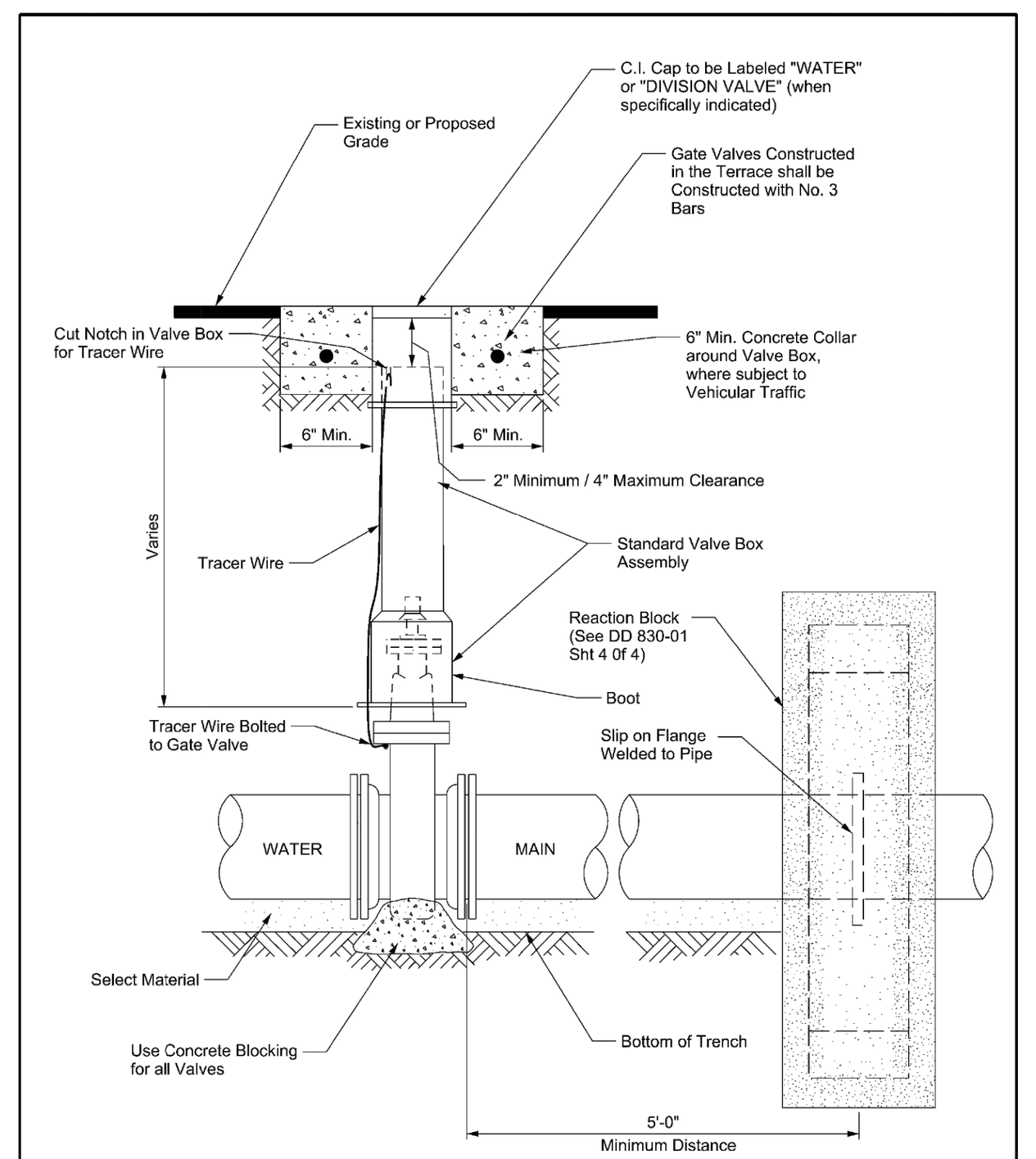
PROPERTY OF SAN ANTONIO WATER SYSTEM SAN ANTONIO, TEXAS | TYPICAL NEW DEVELOPMENT SERVICE ARRANGEMENT | APPROVED March 2008 | REVISED December 2018 | DD-824-05 | SHEET 1 OF 3



Type of Service	A	B	C
1" Service 2-3/4" Meters	¾"	1"	¾" x ¾" x 1"
1½" Service 2-1" Meter	1"	1½"	1" x 1" x 1½"

SINGLE SERVICE LINE - DUAL METER

PROPERTY OF SAN ANTONIO WATER SYSTEM SAN ANTONIO, TEXAS | TYPICAL SERVICE ARRANGEMENT | APPROVED March 2008 | REVISED December 2018 | DD-824-05 | SHEET 2 OF 3

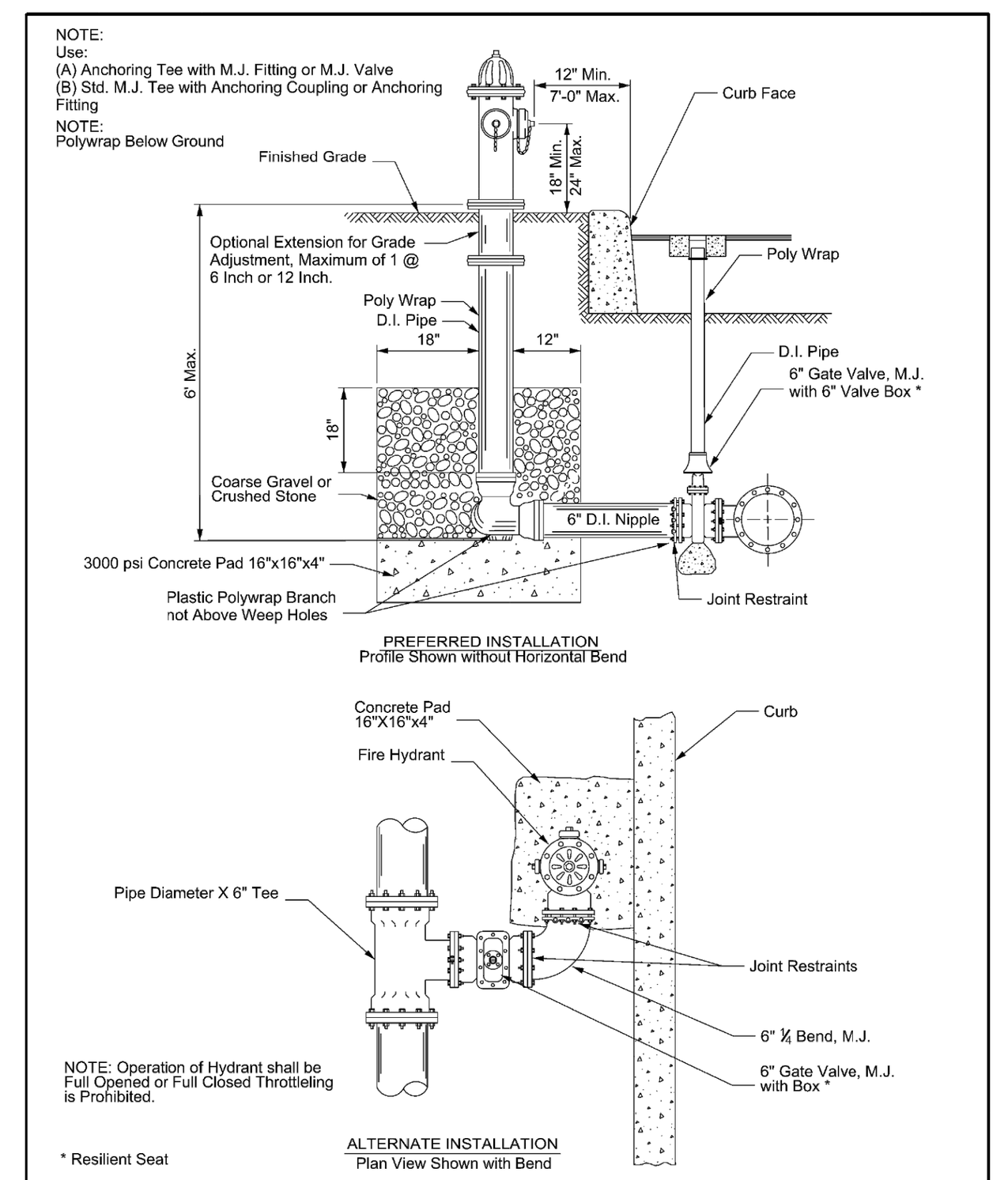


NOTE: Tracer Wire for PVC (Typ. for PVC & HDPE)
NOTE: All Concrete to be 3,000 psi

Note: For all work associated with Recycled Water Valves, refer to DD 110-10, Sht. 1 of 1

PROPERTY OF SAN ANTONIO WATER SYSTEM SAN ANTONIO, TEXAS | INSTALLATION OF NON-GEARED GATE VALVE WITH VALVE BOX AND EXTENSION | APPROVED MARCH 2008 | REVISED AUG 2019 | DD 828-01 | SHEET 1 OF 1

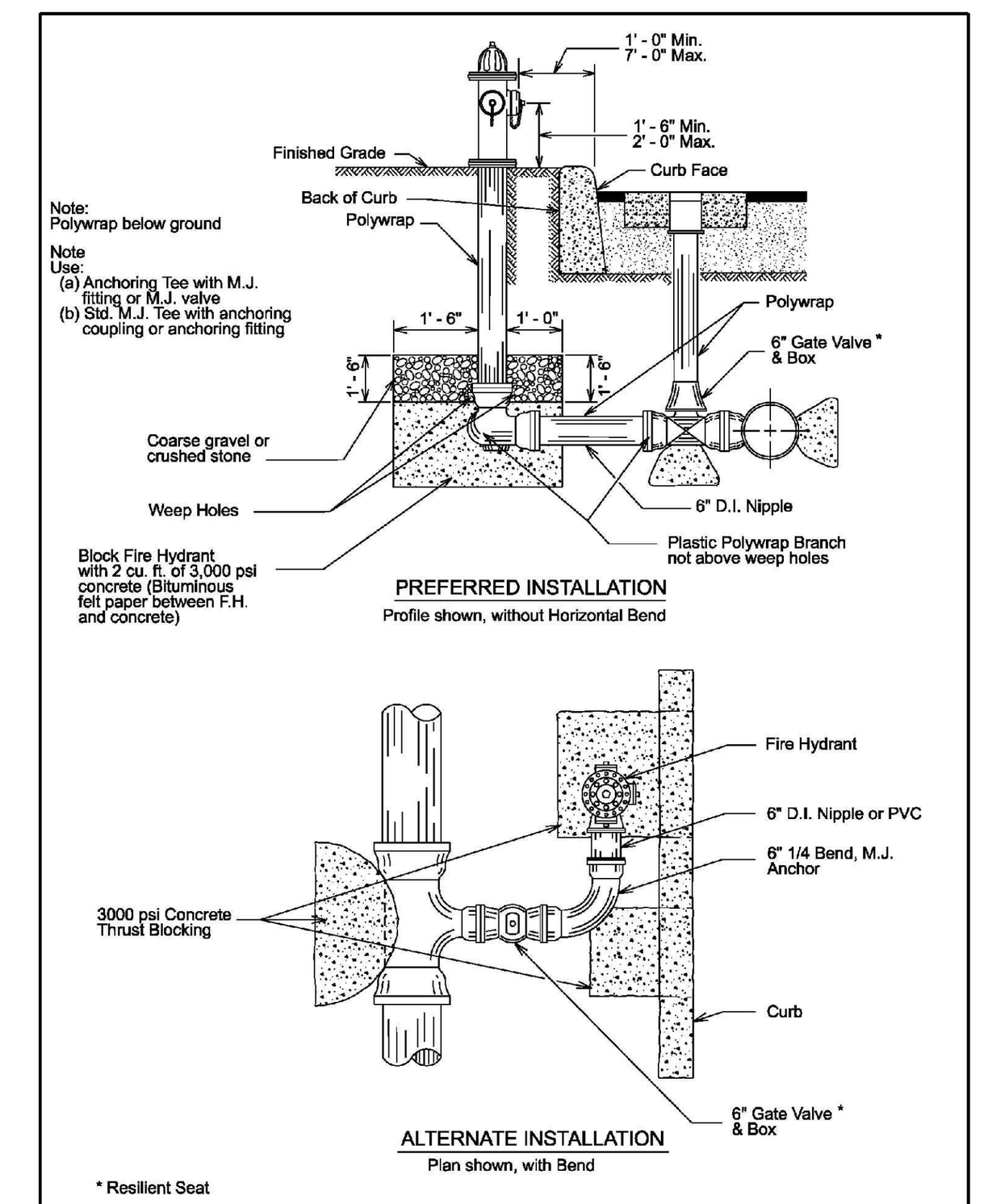
NOTE:
Use:
(A) Anchoring Tee with M.J. Fitting or M.J. Valve
(B) Std. M.J. Tee with Anchoring Coupling or Anchoring Fitting
NOTE:
Polywrap Below Ground



NOTE: Operation of Hydrant shall be Full Opened or Full Closed Throttleling is Prohibited.

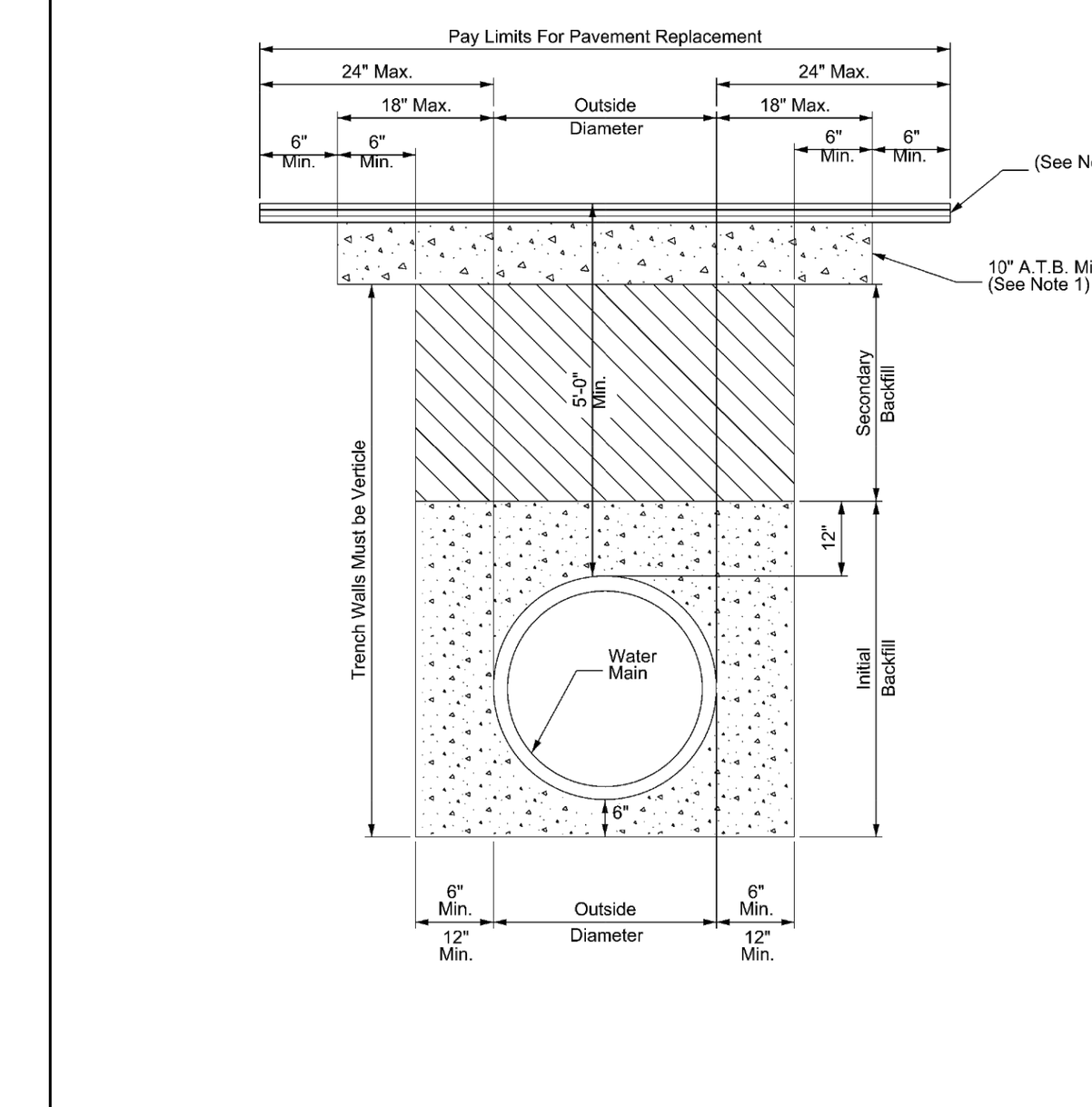
* Resilient Seat

PROPERTY OF SAN ANTONIO WATER SYSTEM SAN ANTONIO, TEXAS | FIRE HYDRANT INSTALLATION (JOINT RESTRAINT) | APPROVED MAY 2013 | REVISED AUG 2019 | DD-834-01 | SHEET 1 OF 3



* Resilient Seat

PROPERTY OF SAN ANTONIO WATER SYSTEM SAN ANTONIO, TEXAS | FIRE HYDRANT INSTALLATION | APPROVED MARCH 2008 | REVISED APRIL 2014 | DD-834-01 | SHEET 1 OF 2

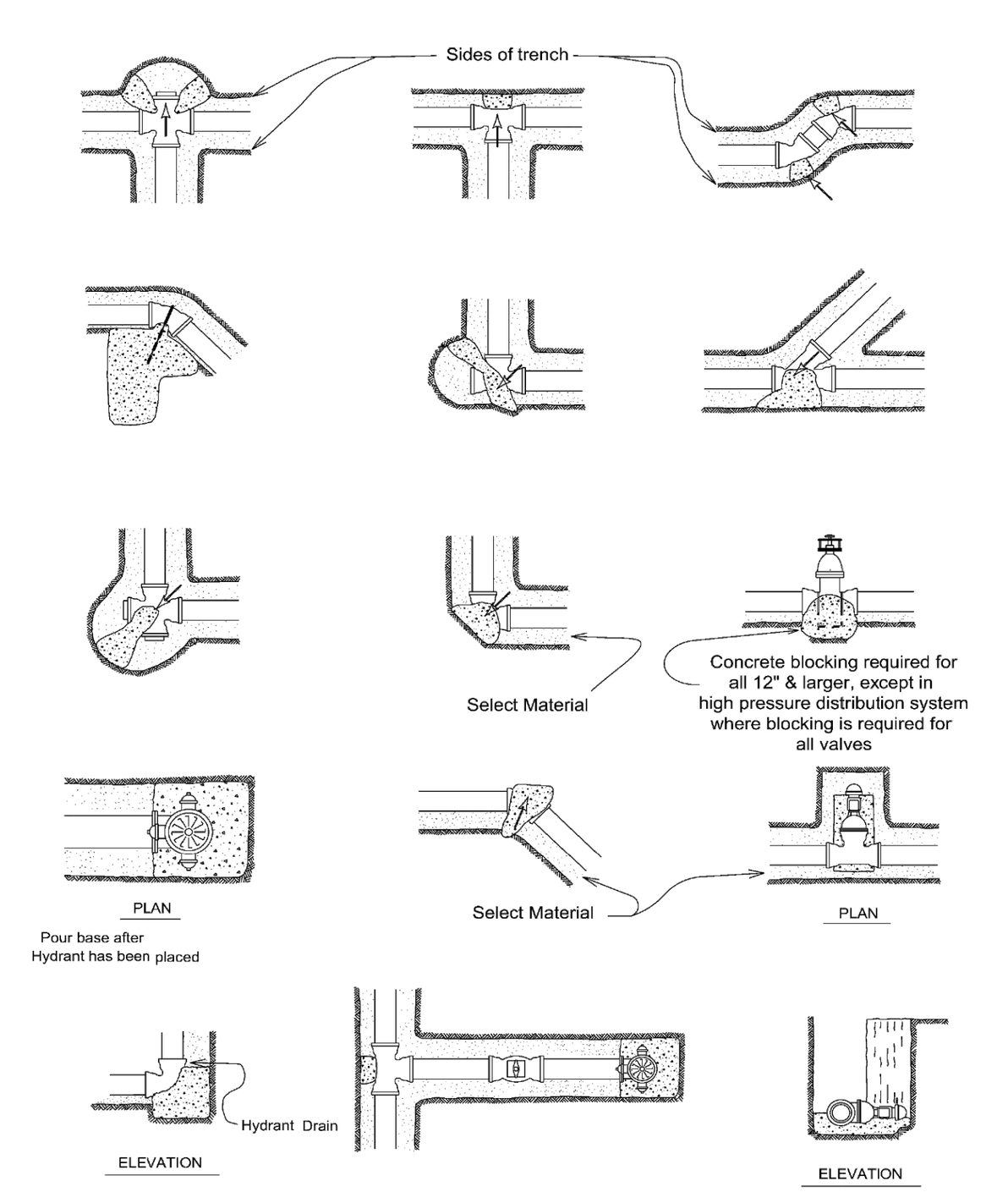


1. Asphalt Treated Base - As Specified COSA ROW - 10" Min. or Greater.

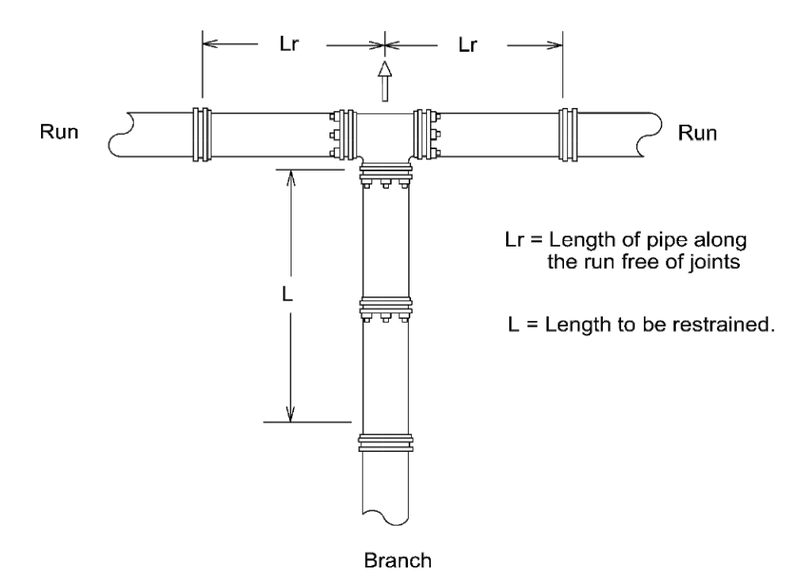
2.Replacement of Surface Layer Shall be of the Type and Thickness Base On Functional Classification.
a. Min 2" HMAC Type "D" for Trench Repair in Local / Residential Streets.
b. Min. 3" HMAC Type "C" for Trench Repair in Collector / Arterial Streets.

• Asphalt Treated Base (ATB)
• Hot Mix Asphalt Concrete (HMAC)

PROPERTY OF SAN ANTONIO WATER SYSTEM SAN ANTONIO, TEXAS | POTABLE AND RECYCLED WATER MAIN DETAIL | APPROVED MARCH 2008 | REVISED AUG 2019 | DD-812-01 | SHEET 2 OF 9



PROPERTY OF SAN ANTONIO WATER SYSTEM SAN ANTONIO, TEXAS | THRUST BLOCKS FOR FITTINGS (WATER ONLY) | APPROVED March 2008 | REVISED AUG 2019 | DD-839-01 | SHEET 1 OF 2



RESTRAINED LENGTH FOR TEES

PIPE SIZE (inch)	BRANCH SIZE (inch)	LENGTH OF RUN (ft.)	RESTRAINED LENGTH IN FEET, WHEN TEST PRESSURE = 200 psi	RESTRAINED LENGTH IN FEET, WHEN TEST PRESSURE = 150 psi
6	4	0	42	31
6	4	5	7	1
6	4	10	1	1
6	6	0	59	44
6	6	5	35	20
6	6	10	11	1
8	4	0	42	31
8	4	5	1	1
8	6	0	59	44
8	6	5	28	13
8	6	10	1	1
8	8	0	77	58
8	8	5	53	34
8	8	10	30	11
8	8	15	6	1

RESTRAINED LENGTH DESIGN
Restrained length calculations are for P.V.C pipe bedded in compacted granular material extending to the top of the pipe.The native soil material is assumed to be inorganic clay of high plasticity. Depth of bury is assumed to be 4 feet.

Note:
These calculations are provided for reference. The restrained length shall be designed based upon the conditions encountered during the installation.

PROPERTY OF SAN ANTONIO WATER SYSTEM SAN ANTONIO, TEXAS | RESTRAINED LENGTHS FOR TEES | APPROVED March 2008 | REVISED AUG 2019 | DD-839-04 | SHEET 1 OF 2

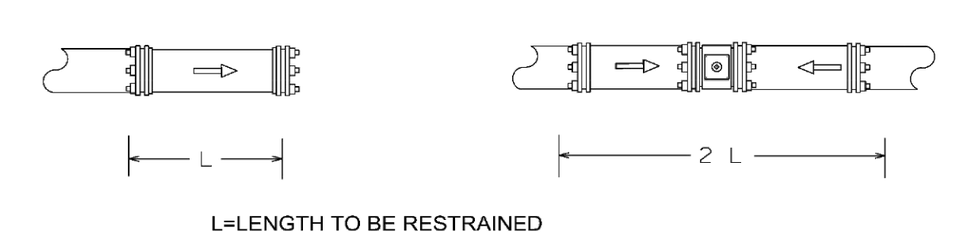
RESTRAINED LENGTH FOR TEES (Cont'd)

PIPE SIZE (inch)	BRANCH SIZE (inch)	LENGTH OF RUN (ft.)	RESTRAINED LENGTH IN FEET, WHEN TEST PRESSURE = 200 psi	RESTRAINED LENGTH IN FEET, WHEN TEST PRESSURE = 150 psi
12	4	0	42	31
12	4	5	1	1
12	6	0	59	44
12	6	5	13	1
12	6	10	1	1
12	8	0	77	58
12	8	5	42	23
12	8	10	7	1
12	8	15	1	1
12	12	0	109	82
12	12	5	86	59
12	12	10	63	35
12	12	15	39	12

RESTRAINED LENGTH DESIGN
Restrained length calculations are for P.V.C pipe bedded in compacted granular material extending to the top of the pipe.The native soil material is assumed to be inorganic clay of high plasticity. Depth of bury is assumed to be 4 feet.

Note:
These calculations are provided for reference. The restrained length shall be designed based upon the conditions encountered during the installation.

PROPERTY OF SAN ANTONIO WATER SYSTEM SAN ANTONIO, TEXAS | RESTRAINED LENGTHS FOR TEES | APPROVED MARCH 2008 | REVISED AUG 2019 | DD-839-04 | SHEET 2 OF 2



L=LENGTH TO BE RESTRAINED

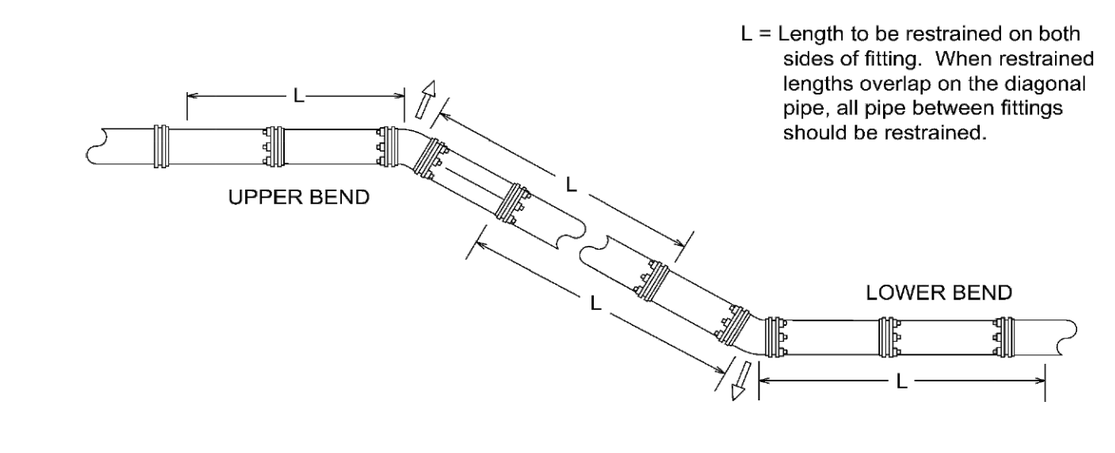
PIPE SIZE (inch)	RESTRAINED LENGTH IN FEET, WHEN TEST PRESSURE = 200 psi	RESTRAINED LENGTH IN FEET, WHEN TEST PRESSURE = 150 psi
6	59	44
8	77	58
10	93	69
12	109	82

RESTRAINED LENGTH DESIGN

Restrained length calculations are for P.V.C. pipe bedded in compacted granular material extending to the top of the pipe. The native soil material is assumed to be inorganic clay of high plasticity. Depth of bury is assumed to be 4 feet.

Note:
These calculations are provide for reference. The restrained length shall be designed based upon the conditions encountered during the installation.

PROPERTY OF SAN ANTONIO WATER SYSTEM SAN ANTONIO, TEXAS | RESTRAINED LENGTHS FOR DEAD ENDS / INLINE VALVES | APPROVED MARCH 2008 | REVISED AUG 2019 | DD-839-05 | SHEET 1 OF 1



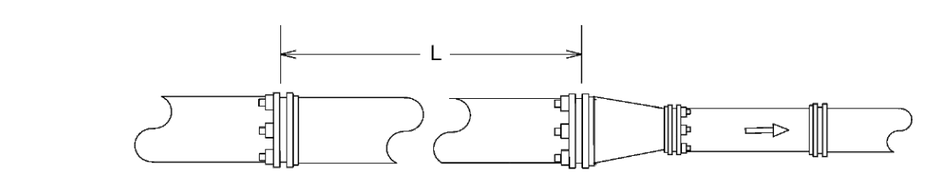
L = Length to be restrained on both sides of fitting. When restrained lengths overlap on the diagonal pipe, all pipe between fittings should be restrained.

PIPE SIZE (inch)	BEND ANGLE (deg.)	LOW SIDE DEPTH	UPPER BEND RESTRAINED LENGTH IIN FEET TEST PRESSURE = 200 psi	LOWER BEND RESTRAINED LENGTH IN FEET TEST PRESSURE = 200psi	UPPER BEND RESTRAINED LENGTH IN FEET TEST PRESSURE = 150 psi	LOWER BEND RESTRAINED LENGTH IN FEET TEST PRESSURE = 150 psi
6	45	5	24	8	18	6
6	22.5	5	12	4	9	3
6	11.25	5	6	2	4	1
6	45	10	24	5	18	4
6	22.5	10	12	2	9	2
6	11.25	10	6	1	4	1
8	45	5	32	11	24	8
8	22.5	5	15	5	11	4
8	11.25	5	8	3	6	2
8	45	10	32	7	24	5
8	22.5	10	15	3	11	2
8	11.25	10	8	2	6	1
12	45	5	45	16	34	12
12	22.5	5	22	7	16	6
12	11.25	5	11	4	8	3
12	45	10	45	10	34	7
12	22.5	10	22	5	16	3
12	11.25	10	11	2	8	2

RESTRAINED LENGTH DESIGN
Restrained length calculations are for P.V.C. pipe bedded in compacted granular material extending to the top of the pipe. The native soil material is assumed to be inorganic clay of high plasticity. Depth of bury is assumed to be 4 feet.

Note:
These calculations are provided for reference. The restrained length shall be designed based upon the conditions encountered during the installation.

PROPERTY OF SAN ANTONIO WATER SYSTEM SAN ANTONIO, TEXAS | RESTRAINED LENGTHS VERTICAL OFFSETS | APPROVED MARCH 2008 | REVISED AUG 2019 | DD-839-06 | SHEET 1 OF 1



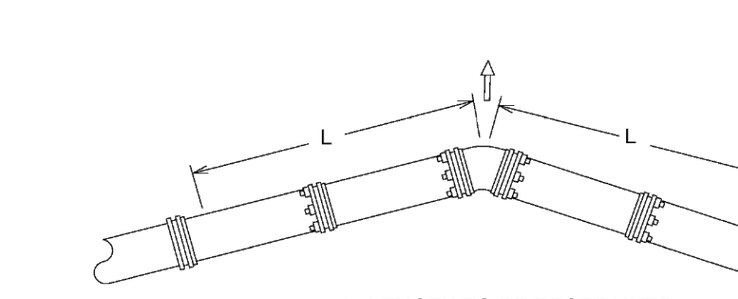
L=Length to be restrained

PIPE SIZE (inch)	SMALL SIZE (inch)	RESTRAINED LENGTH IN FEET, WHEN TEST PRESSURE = 200 psi	RESTRAINED LENGTH IN FEET, WHEN TEST PRESSURE = 150 psi
6	4	30	23
8	4	55	42
8	6	32	24
12	4	95	71
12	6	80	60
12	8	58	43

RESTRAINED LENGTH DESIGN
Restrained length calculations are for P.V.C. pipe bedded in compacted granular material extending to the top of the pipe. The native soil material is assumed to be inorganic clay of high plasticity. Depth of bury is assumed to be 4 feet.

Note:
These calculations are provided for reference. Th restrained length shall be designed based upon the conditions encountered during the installation.

PROPERTY OF SAN ANTONIO WATER SYSTEM SAN ANTONIO, TEXAS | RESTRAINED LENGTHS FOR REDUCERS | APPROVED MARCH 2008 | REVISED AUG 2019 | DD-839-07 | SHEET 1 OF 1



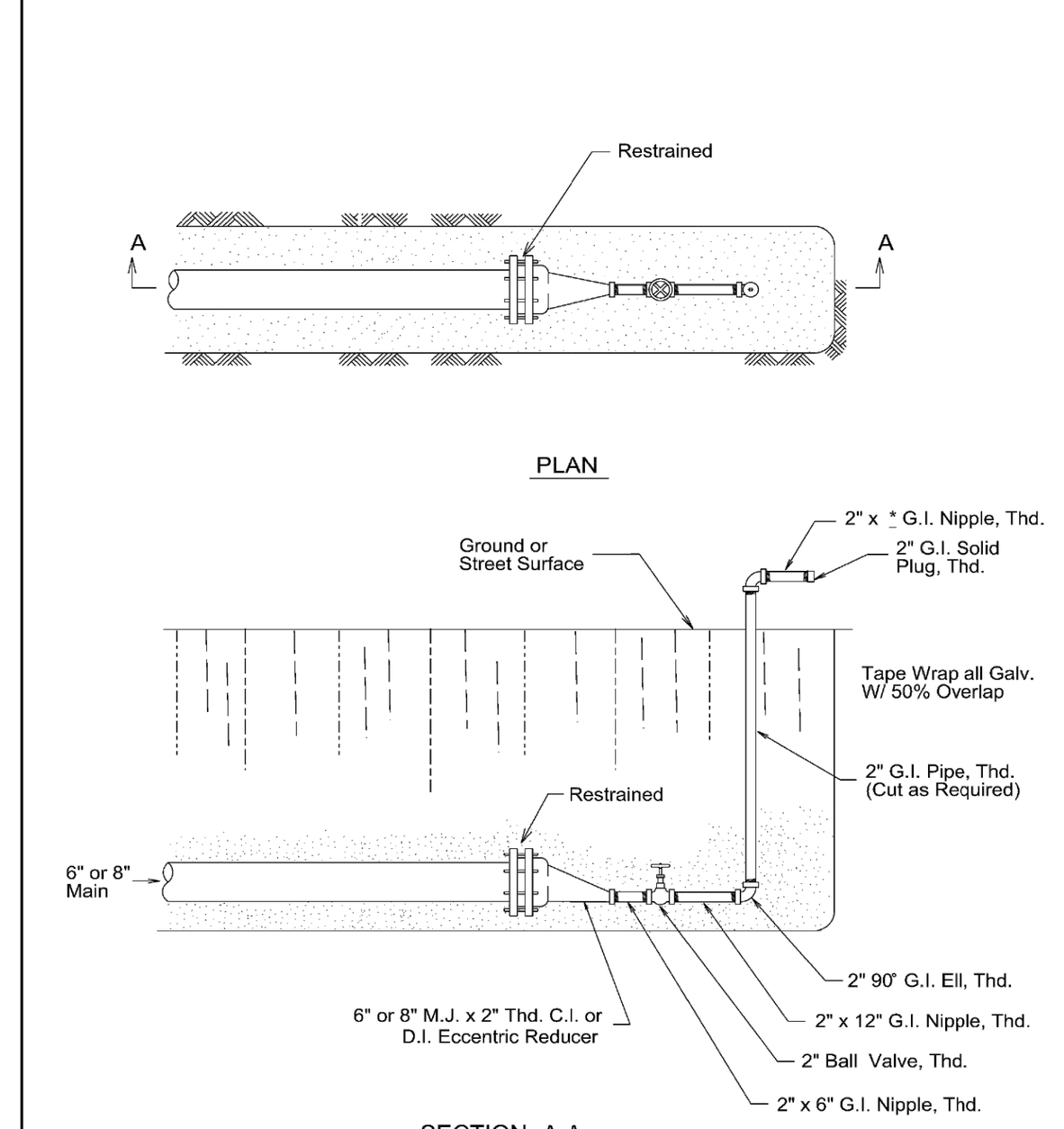
L=LENGTH TO BE RESTRAINED ON BOTH SIDES OF FITTING

PIPE SIZE (inch)	BEND ANGLE (deg)	RESTRAINED LENGTH IN FEET, WHEN TEST PRESSURE = 200 psi	RESTRAINED LENGTH IN FEET, WHEN TEST PRESSURE = 150 psi
6	90	23	17
6	45	9	7
6	22.5	5	3
6	11.25	2	2
8	90	30	22
8	45	12	9
8	22.5	6	4
8	11.25	3	2
12	90	43	32
12	45	18	13
12	22.5	8	6
12	11.25	4	3

RESTRAINED LENGTH DESIGN
Restrained length calculations are for P.V.C pipe bedded in compacted granular material extending to the top of the pipe. The native soil material is assumed to be inorganic clay of high plasticity. Depth of bury is assumed to be 4 feet.

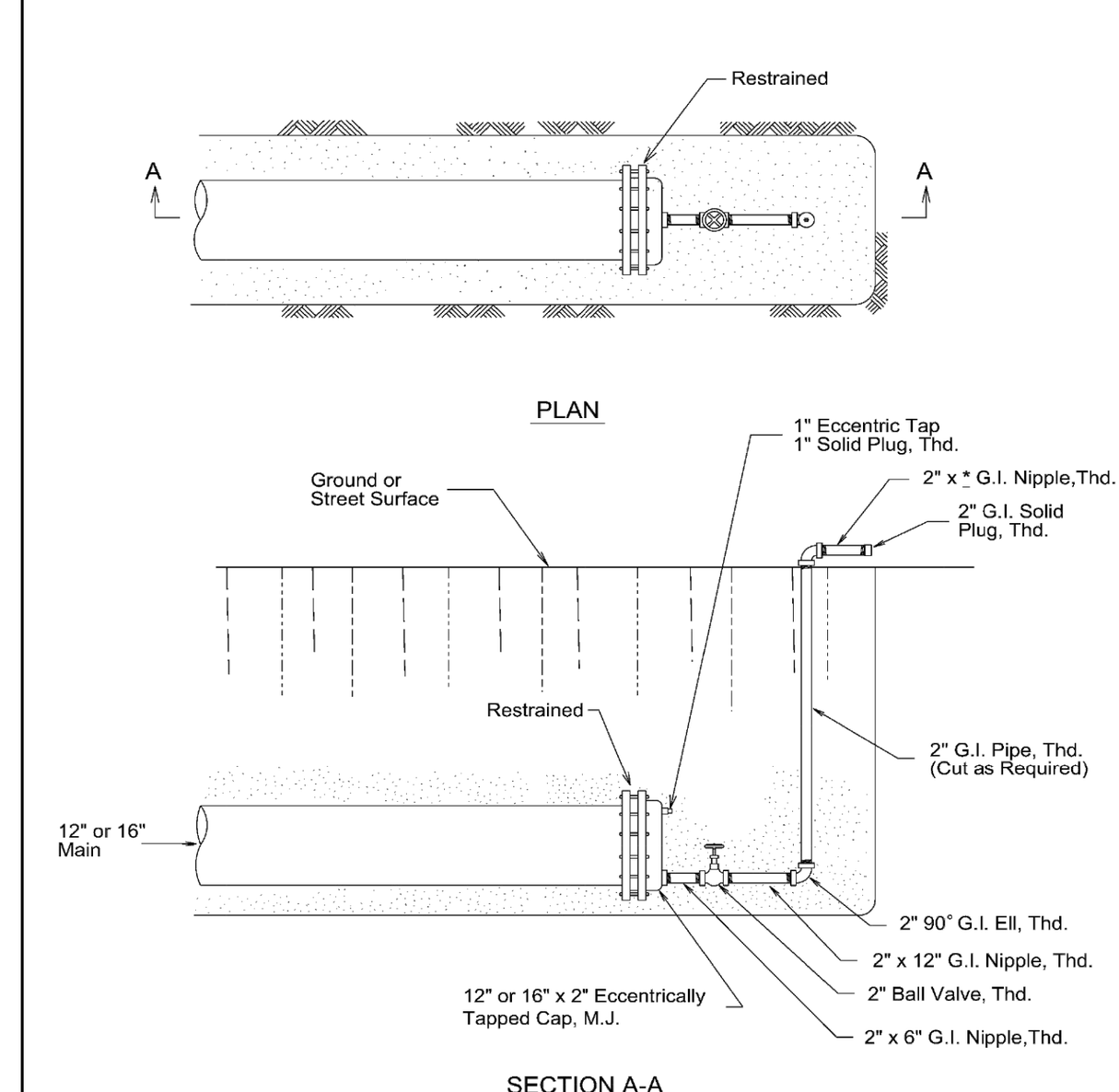
Note:
These calculations are provided for reference. The restrained length shall be designed based upon the conditions encountered during the installation.

PROPERTY OF SAN ANTONIO WATER SYSTEM SAN ANTONIO, TEXAS | RESTRAINED LENGTHS FOR HORIZONTAL BENDS | APPROVED MARCH 2008 | REVISED AUG 2019 | DD-839-08 | SHEET 1 OF 1



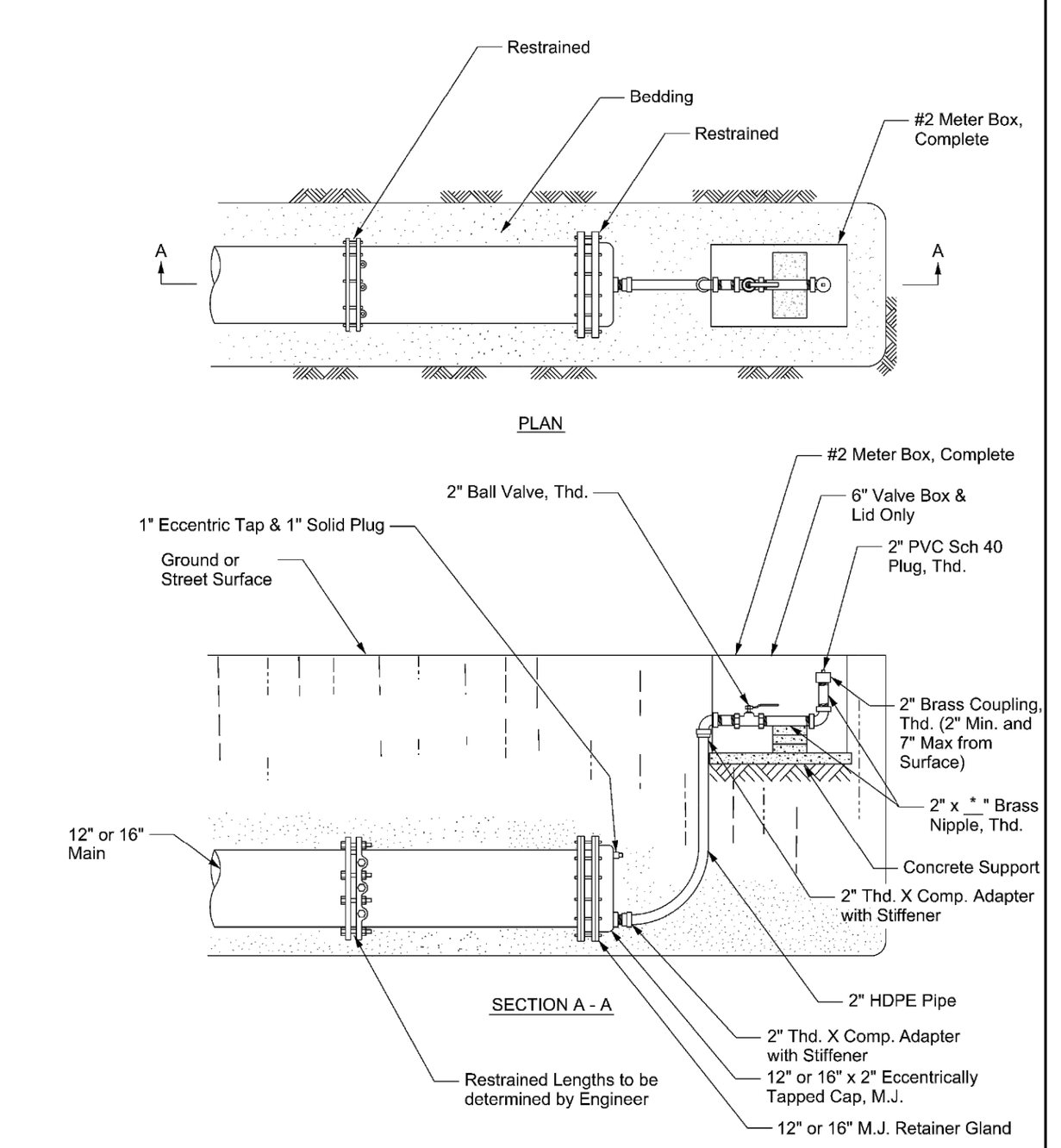
* Cut as required to extend beyond excavation

PROPERTY OF SAN ANTONIO WATER SYSTEM SAN ANTONIO, TEXAS | 2" TEMPORARY BLOW-OFF ASSEMBLY ON 6" & 8" MAINS | APPROVED MARCH 2008 | REVISED AUG 2019 | DD-844-01 | SHEET 1 OF 4



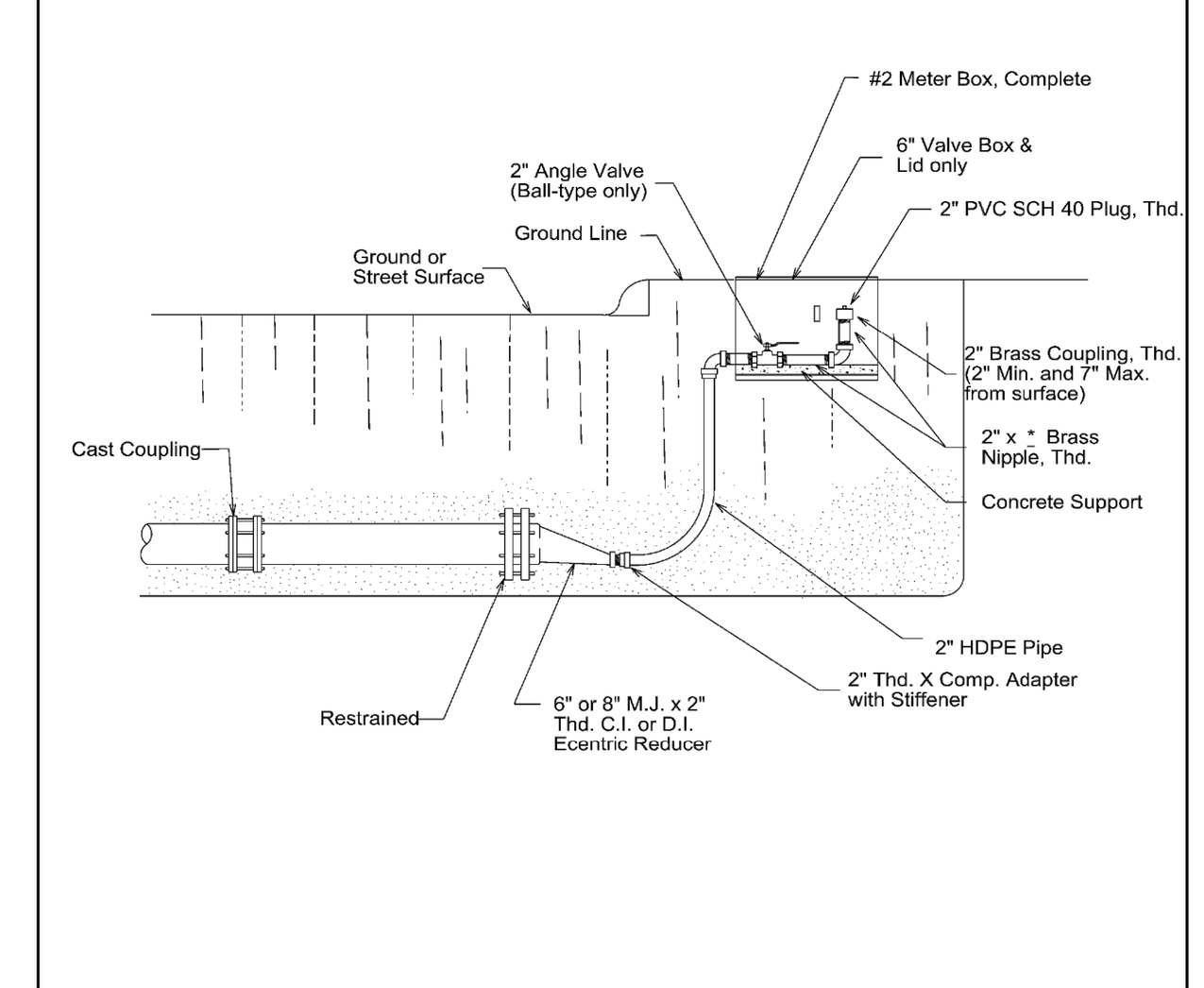
* Cut as required to extend beyond excavation.

PROPERTY OF SAN ANTONIO WATER SYSTEM SAN ANTONIO, TEXAS | 2" TEMPORARY BLOW-OFF ASSEMBLY ON 12" & 16" MAINS | APPROVED March 2008 | REVISED AUG 2019 | DD-844-01 | SHEET 2 OF 4



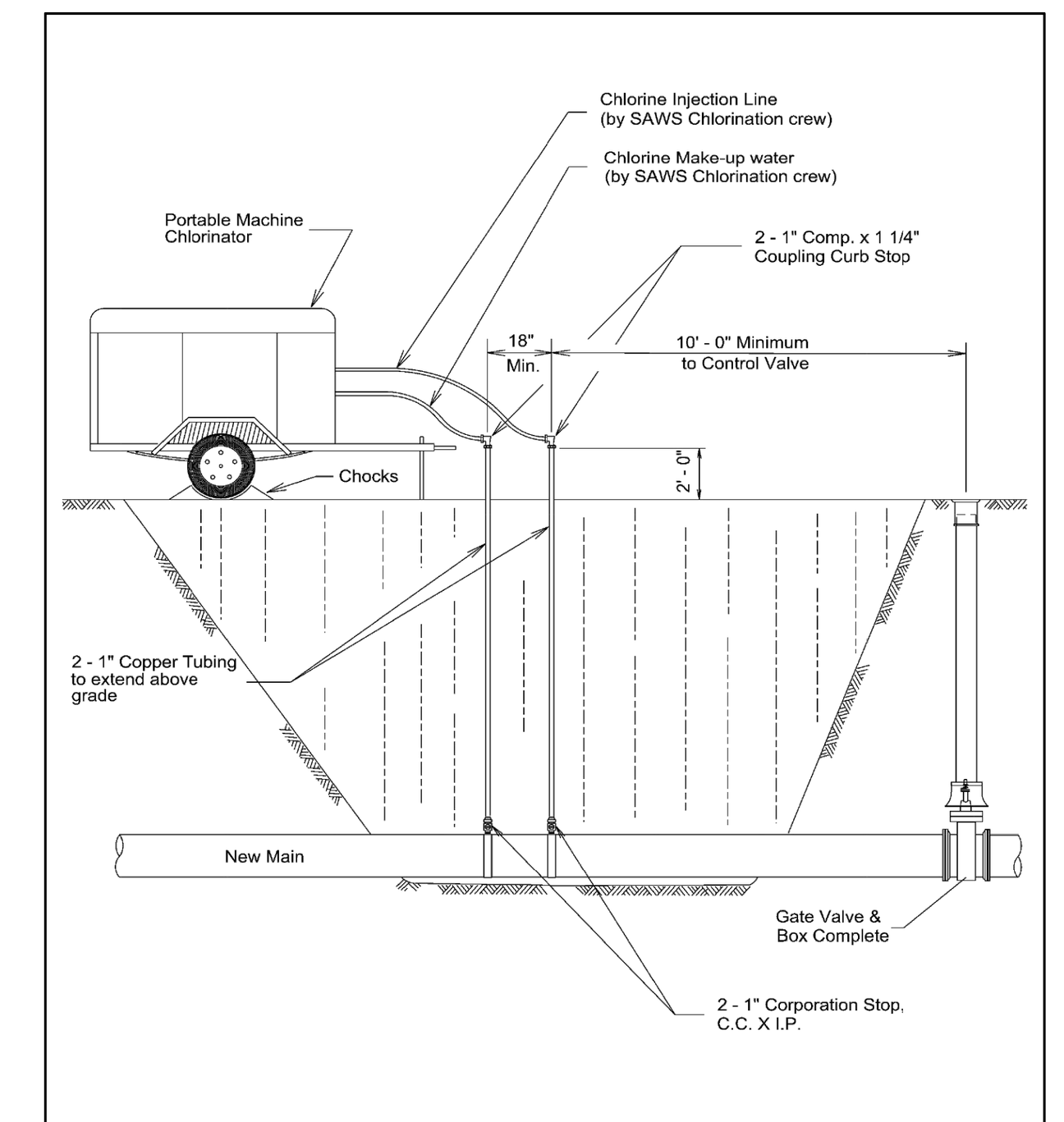
* Length Varies

PROPERTY OF SAN ANTONIO WATER SYSTEM SAN ANTONIO, TEXAS | 2" PERMANENT BLOW-OFF ASSEMBLY ON 12" & 16" MAINS | APPROVED MARCH 2008 | REVISED AUG 2019 | DD-844-02 | SHEET 1 OF 5



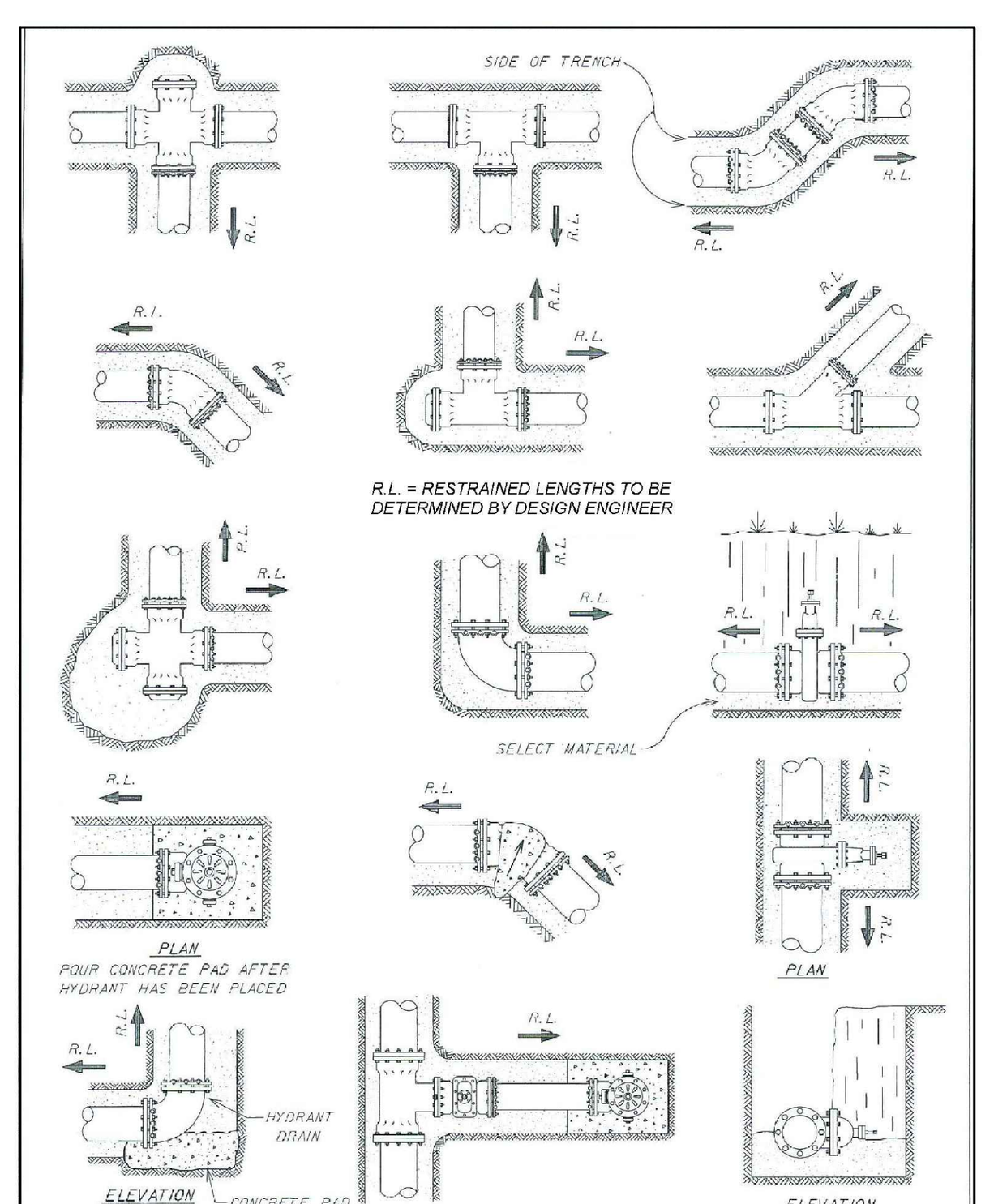
* Cut to fit in meter box.

PROPERTY OF SAN ANTONIO WATER SYSTEM SAN ANTONIO, TEXAS | 2" PERMANENT BLOW-OFF ASSEMBLY ON 6" & 8" MAINS | APPROVED MARCH 2008 | REVISED AUG 2019 | DD-844-02 | SHEET 3 OF 5



Note:
2 - 1 1/4" Solid Cap, Thd. to be installed on Corporation Stop after chlorination

PROPERTY OF SAN ANTONIO WATER SYSTEM SAN ANTONIO, TEXAS | STANDARD CHLORINATION INSTALLATION | APPROVED March 2008 | REVISED AUG 2019 | DD-847-01 | SHEET 1 OF 1



PROPERTY OF SAN ANTONIO WATER SYSTEM SAN ANTONIO, TEXAS | JOINT RESTRAINTS FOR FITTINGS (WATER ONLY) | APPROVED MARCH 2008 | REVISED APRIL 2014 | DD-839-01 | SHEET 2 OF 2

© 2025 M.W. CUDE ENGINEERS LLC - THIS DOCUMENT, ANY PORTION THEREOF, AND ANY ASSOCIATED COPYRIGHTS SHALL REMAIN THE PROPERTY OF M.W. CUDE ENGINEERS LLC. THIS DOCUMENT MAY NOT BE REPRODUCED, USED, OR DISTRIBUTED IN ANY FORM OR BY ANY MEANS TO ANYONE FOR ANY OTHER ENDEAVOR WITHOUT THE PRIOR WRITTEN CONSENT OF, AND ADAPTATION BY, M.W. CUDE ENGINEERS LLC. THIS DOCUMENT IS NOT INTENDED OR REPRESENTED TO BE SUITABLE FOR USE OTHER THAN AS ORIGINALLY INTENDED BY M.W. CUDE ENGINEERS LLC AND ANY UNAUTHORIZED REPRODUCTION, USE OR DISTRIBUTION OF SAID DOCUMENTS WILL BE AT THE INFRINGING PARTY'S SOLE RISK, WITHOUT ANY LIABILITY TO M.W. CUDE ENGINEERS LLC, AND WILL BE USED AGAINST ANY AND ALL PARTIES TO THE FULLEST EXTENT PERMITTED BY LAW.

CUDEENGINEERS.COM

EST. 1980 CUDE ENGINEERS

4122 Pond Hill Road, Suite 101
San Antonio, Texas 78231
P:(210) 681.2951 F: (210) 523.7112

CONTESSA SUBDIVISION UNIT 1

OFFSITE WATER DISTRIBUTION STANDARD DETAILS

DATE 06/09/2025

PROJECT NO. 04343.002

DRAWN BY CG/JG/LJ/TCD

CHECKED BY XV/AL

#	DATE	REVISIONS
1.		
2.		
3.		
4.		
5.		
6.		
7.		
8.		
9.		

THIS DOCUMENT IS RELEASED FOR THE PURPOSE OF INTERIM REVIEW ONLY UNDER THE AUTHORITY OF JAVIER CASTELLO, P.E.#122170
06/09/2025
IT IS NOT TO BE USED FOR CONSTRUCTION, BIDDING, OR PERMITTING PURPOSES.

CUDE ENGINEERS
TBPE No. 455
TBPLS No. 10048500

C65

CUDEENGINEERS.COM

P:\04343\002\2-DWG\4-Plans\C65 OFFSITE WATER DISTRIBUTION STANDARD DETAILS.dwg 2025/06/09 3:55pm jochoa

REPRODUCTION OF THE ORIGINAL SIGNED AND SEALED PLAN AND/OR ELECTRONIC MEDIA MAY HAVE BEEN INADVERTENTLY ALTERED. CONTRACTOR IS RESPONSIBLE FOR VERIFYING THE SCALE OF THE DOCUMENT AND CONTACTING CUDE ENGINEERS TO VERIFY DISCREPANCIES PRIOR TO CONSTRUCTION.

TEMPORARY BEST MANAGEMENT PRACTICES AND MEASURES

SEQUENCE OF INSTALLATION DURING CONSTRUCTION PROCESS:

1. STORM WATER MANAGEMENT FACILITIES MUST BE INSTALLED PRIOR TO SITE CONSTRUCTION. SUBD. ORD. 6.01.003

2. THE TEMPORARY CONSTRUCTION ENTRANCE/EXIT (ITEM 2) SHALL BE INSTALLED PRIOR TO DISTURBING ANY SOIL EXCEPT AT THE LOCATION OF THE TEMPORARY CONSTRUCTION ENTRANCE/EXIT. IT SHALL STAY IN PLACE AND BE MAINTAINED UNTIL THE END OF THE INFRASTRUCTURE CONSTRUCTION

3. SILT FENCE (ITEM 4) SHALL BE INSTALLED ALONG THE DOWN-GRADIENT BOUNDARY OF THE SITE PRIOR TO ANY DISTURBANCE OF THE SITE AS SHOWN ON THE SITE PLAN.

4. BAGGED GRAVEL INLET FILTERS (ITEM 6) SHALL BE PLACED AROUND ALL INLETS FOLLOWING INSTALLATION.

5. ROCK BERMS (ITEM 5) SHALL BE INSTALLED AROUND THE PERIMETER OF THE PROJECT AT NATURAL LOW POINTS FOLLOWING ROUGH GRADING OF THE SITE AND SHALL BE REMOVED ONCE GRADING TO THE ON-SITE STORMWATER DRAINAGE SYSTEM WITH BAGGED GRAVEL INLET FILTERS IN SUMP IS COMPLETE, ROCK BERMS WILL ALSO BE UTILIZED AT THE OUTLET OF THE POND WHILE IT IS BEING CONSTRUCTED.

INSPECTIONS:

DESIGNATED AND QUALIFIED PERSON(S) SHALL INSPECT POLLUTION CONTROL MEASURES EVERY SEVEN DAYS AND WITHIN 24 HOURS AFTER A STORM EVENT GREATER THAN 0.5 INCHES OF RAINFALL, AN INSPECTION REPORT THAT SUMMARIZES THE SCOPE OF THE INSPECTION, NAMES AND QUALIFICATIONS OF PERSONNEL CONDUCTING THE INSPECTION, DATE OF THE INSPECTION, MAJOR OBSERVATIONS, AND ACTIONS TAKEN AS A RESULT OF THE INSPECTION SHALL BE RECORDED AND MAINTAINED AS PART OF STORM WATER TPDES DATA FOR A PERIOD OF THREE YEARS AFTER THE DATE OF THE INSPECTION. COPY OF THE INSPECTION REPORT FORM IS PROVIDED IN THIS STORM WATER POLLUTION PREVENTION PLAN.

AS A MINIMUM, THE INSPECTOR SHALL OBSERVE: (1) SIGNIFICANT DISTURBED AREAS FOR EVIDENCE OF EROSION, (2) STORAGE AREAS FOR EVIDENCE OF LEAKAGE FROM THE EXPOSED STORED MATERIALS, (3) STRUCTURAL CONTROLS (ROCK BERM OUTLETS. SILT FENCES, DRAINAGE SWALES, ETC.) FOR EVIDENCE OF FAILURE OR EXCESS SILTATION (OVER 6 INCHES DEEP). (4) VEHICLE EXIT POINT FOR EVIDENCE OF OFF-SITE SEDIMENT TRACKING, (5) VEHICLE STORAGE AREAS FOR SIGNS OF LEAKING EQUIPMENT OR SPILLS, AND (6) CONCRETE TRUCK RINSE-OUT PIT FOR SIGNS OF POTENTIAL FAILURE. DEFICIENCIES NOTED DURING THE INSPECTION WILL BE CORRECTED AND DOCUMENTED WITHIN SEVEN (7) CALENDAR DAYS FOLLOWING THE INSPECTION OR BEFORE THE NEXT ANTICIPATED STORM EVENT IF PRACTICABLE.

NOTES

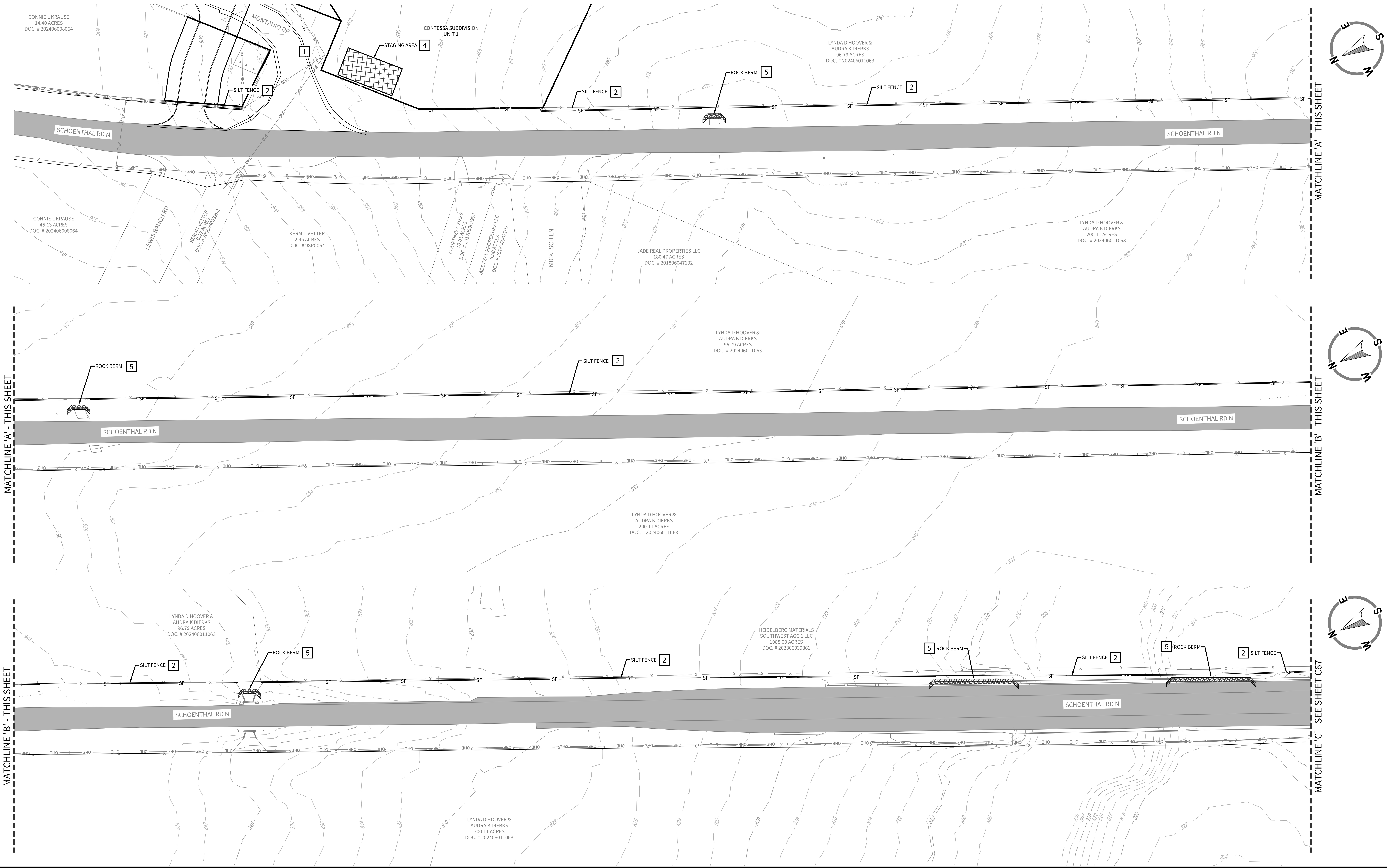
1. ALL SILT FENCES AND/OR ROCK BERMS AND TEMPORARY CONSTRUCTION ENTRANCES/EXITS SHALL BE PLACED AT THE MOST DOWN-GRADIENT POINT OF CONSTRUCTION AS SHOWN ON THIS SITE PLAN. CONTRACTOR SHALL TAKE INTO CONSIDERATION ANY PROPOSED CONSTRUCTION THAT MAY TAKE PLACE AT THESE LOCATIONS. ANY RELOCATION OF THE SILT FENCE, ROCK BERMS AND/OR TEMPORARY CONSTRUCTION ENTRANCES/EXITS SHALL BE AT THE CONTRACTOR'S EXPENSE.
2. AREA OF SOIL DISTURBANCES INCLUDE STREET RIGHT-OF-WAYS, EASEMENTS AND LOTS.
3. THE CONTRACTOR IS REQUIRED TO MAINTAIN EROSION CONTROLS THROUGHOUT THE DURATION OF THE PROJECT.
4. THE CITY AND/OR COUNTY INSPECTOR HAS THE AUTHORITY TO HAVE THE CONTRACTOR MODIFY THE EROSION CONTROLS AT THE DEVELOPER'S EXPENSE. THE DEVELOPER SHALL BE NOTIFIED OF THESE MODIFICATIONS PRIOR TO COMMENCEMENT OF MODIFICATIONS.

SEE SHEET C61 FOR STORM WATER POLLUTION PREVENTION DETAILS

LEGEND

- OVERALL UNIT BOUNDARY
- PROPOSED LOT LINE
- EXISTING RIGHT OF WAY
- EXISTING 2' CONTOUR (499)
- EXISTING 10' CONTOUR (500)
- PROPOSED TEMPORARY CONSTRUCTION ENTRANCE/EXIT
- PROPOSED ROCK BERM
- PROPOSED SILT FENCE (SF)
- STAGING AREA
- CONCRETE WASHOUT PIT

SCALE: 1"=50'
50 25 0 50



CUDEENGINEERS.COM
CUDE ENGINEERS EST. 1980
4122 Pond Hill Road, Suite 101
San Antonio, Texas 78231
P:(210) 681.2951 F: (210) 523.7112

CONTESSA SUBDIVISION UNIT 1

OFFSITE STORM WATER POLLUTION PREVENTION PLAN

DATE 06/09/2025
PROJECT NO. 04343.002
DRAWN BY CG/JG/LJ/TCD
CHECKED BY XV/AL

REVISIONS
DATE
1. 2. 3. 4. 5. 6. 7. 8. 9.

THIS DOCUMENT IS RELEASED FOR THE PURPOSE OF INTERIM REVIEW ONLY UNDER THE AUTHORITY OF JAVIER CASTELLO, P.E.#122170 06/09/2025 IT IS NOT TO BE USED FOR CONSTRUCTION, BIDDING, OR PERMITTING PURPOSES.

CUDE ENGINEERS
TBPE No. 455
TBPLS No. 10048500

CUDEENGINEERS.COM

P:\04343\002\2-DWG\4-Plans\C68 OFFSITE STORM WATER POLLUTION PREVENTION PLAN.dwg 2025/06/09 3:56pm jochoa

© 2025 M.W. CUDE ENGINEERS LLC - THIS DOCUMENT, ANY PORTION THEREOF, AND ANY ASSOCIATED COPYRIGHTS SHALL REMAIN THE PROPERTY OF M.W. CUDE ENGINEERS LLC. THIS DOCUMENT MAY NOT BE REPRODUCED, USED, OR DISTRIBUTED IN ANY FORM OR BY ANY MEANS TO ANYONE FOR ANY OTHER ENDEAVOR WITHOUT THE PRIOR WRITTEN CONSENT OF, AND ADAPTATION BY, M.W. CUDE ENGINEERS LLC. THIS DOCUMENT IS NOT INTENDED OR REPRESENTED TO BE SUITABLE FOR USE OTHER THAN AS ORIGINALLY INTENDED BY M.W. CUDE ENGINEERS LLC AND ANY UNAUTHORIZED REPRODUCTION, USE OR DISTRIBUTION OF SAID DOCUMENTS WILL BE AT THE INFRINGING PARTY'S SOLE RISK, WITHOUT ANY LIABILITY TO M.W. CUDE ENGINEERS LLC, AND WILL BE USED AGAINST ANY AND ALL PARTIES TO THE FULLEST EXTENT PERMITTED BY LAW.

REPRODUCTION OF THE ORIGINAL SIGNED AND SEALED PLAN AND/OR ELECTRONIC MEDIA MAY HAVE BEEN INADVERTENTLY ALTERED. CONTRACTOR IS RESPONSIBLE FOR VERIFYING THE SCALE OF THE DOCUMENT AND CONTACTING CUDE ENGINEERS TO VERIFY DISCREPANCIES PRIOR TO CONSTRUCTION.

TEMPORARY BEST MANAGEMENT PRACTICES AND MEASURES

SEQUENCE OF INSTALLATION DURING CONSTRUCTION PROCESS:

1. STORM WATER MANAGEMENT FACILITIES MUST BE INSTALLED PRIOR TO SITE CONSTRUCTION. SUBD. ORD. 6.01.003

2. THE TEMPORARY CONSTRUCTION ENTRANCE/EXIT (ITEM 2) SHALL BE INSTALLED PRIOR TO DISTURBING ANY SOIL EXCEPT AT THE LOCATION OF THE TEMPORARY CONSTRUCTION ENTRANCE/EXIT. IT SHALL STAY IN PLACE AND BE MAINTAINED UNTIL THE END OF THE INFRASTRUCTURE CONSTRUCTION

3. SILT FENCE (ITEM 4) SHALL BE INSTALLED ALONG THE DOWN-GRADIENT BOUNDARY OF THE SITE PRIOR TO ANY DISTURBANCE OF THE SITE AS SHOWN ON THE SITE PLAN.

4. BAGGED GRAVEL INLET FILTERS (ITEM 6) SHALL BE PLACED AROUND ALL INLETS FOLLOWING INSTALLATION.

5. ROCK BERMS (ITEM 5) SHALL BE INSTALLED AROUND THE PERIMETER OF THE PROJECT AT NATURAL LOW POINTS FOLLOWING ROUGH GRADING OF THE SITE AND SHALL BE REMOVED ONCE GRADING TO THE ON-SITE STORMWATER DRAINAGE SYSTEM WITH BAGGED GRAVEL INLET FILTERS IN SUMP IS COMPLETE, ROCK BERMS WILL ALSO BE UTILIZED AT THE OUTLET OF THE POND WHILE IT IS BEING CONSTRUCTED.

INSPECTIONS:

DESIGNATED AND QUALIFIED PERSON(S) SHALL INSPECT POLLUTION CONTROL MEASURES EVERY SEVEN DAYS AND WITHIN 24 HOURS AFTER A STORM EVENT GREATER THAN 0.5 INCHES OF RAINFALL, AN INSPECTION REPORT THAT SUMMARIZES THE SCOPE OF THE INSPECTION, NAMES AND QUALIFICATIONS OF PERSONNEL CONDUCTING THE INSPECTION, DATE OF THE INSPECTION, MAJOR OBSERVATIONS, AND ACTIONS TAKEN AS A RESULT OF THE INSPECTION SHALL BE RECORDED AND MAINTAINED AS PART OF STORM WATER TPDES DATA FOR A PERIOD OF THREE YEARS AFTER THE DATE OF THE INSPECTION. COPY OF THE INSPECTION REPORT FORM IS PROVIDED IN THIS STORM WATER POLLUTION PREVENTION PLAN.

AS A MINIMUM, THE INSPECTOR SHALL OBSERVE: (1) SIGNIFICANT DISTURBED AREAS FOR EVIDENCE OF EROSION, (2) STORAGE AREAS FOR EVIDENCE OF LEAKAGE FROM THE EXPOSED STORED MATERIALS, (3) STRUCTURAL CONTROLS (ROCK BERM OUTLETS. SILT FENCES, DRAINAGE SWALES, ETC.) FOR EVIDENCE OF FAILURE OR EXCESS SILTATION (OVER 6 INCHES DEEP). (4) VEHICLE EXIT POINT FOR EVIDENCE OF OFF-SITE SEDIMENT TRACKING, (5) VEHICLE STORAGE AREAS FOR SIGNS OF LEAKING EQUIPMENT OR SPILLS, AND (6) CONCRETE TRUCK RINSE-OUT PIT FOR SIGNS OF POTENTIAL FAILURE. DEFICIENCIES NOTED DURING THE INSPECTION WILL BE CORRECTED AND DOCUMENTED WITHIN SEVEN (7) CALENDAR DAYS FOLLOWING THE INSPECTION OR BEFORE THE NEXT ANTICIPATED STORM EVENT IF PRACTICABLE.

NOTES

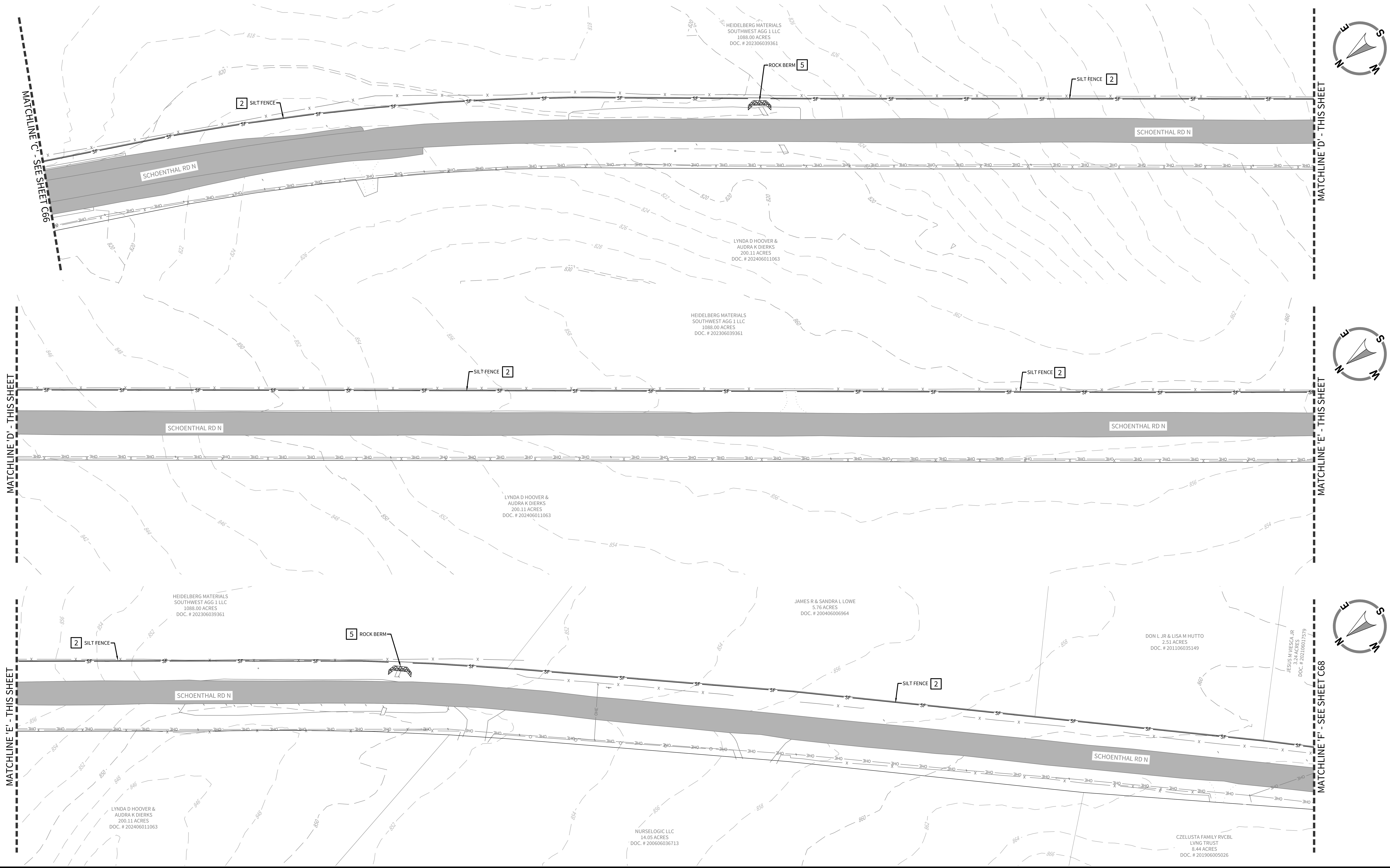
1. ALL SILT FENCES AND/OR ROCK BERMS AND TEMPORARY CONSTRUCTION ENTRANCES/EXITS SHALL BE PLACED AT THE MOST DOWN-GRADIENT POINT OF CONSTRUCTION AS SHOWN ON THIS SITE PLAN. CONTRACTOR SHALL TAKE INTO CONSIDERATION ANY PROPOSED CONSTRUCTION THAT MAY TAKE PLACE AT THESE LOCATIONS. ANY RELOCATION OF THE SILT FENCE, ROCK BERMS AND/OR TEMPORARY CONSTRUCTION ENTRANCES/EXITS SHALL BE AT THE CONTRACTOR'S EXPENSE.
2. AREA OF SOIL DISTURBANCES INCLUDE STREET RIGHT-OF-WAYS, EASEMENTS AND LOTS.
3. THE CONTRACTOR IS REQUIRED TO MAINTAIN EROSION CONTROLS THROUGHOUT THE DURATION OF THE PROJECT.
4. THE CITY AND/OR COUNTY INSPECTOR HAS THE AUTHORITY TO HAVE THE CONTRACTOR MODIFY THE EROSION CONTROLS AT THE DEVELOPER'S EXPENSE. THE DEVELOPER SHALL BE NOTIFIED OF THESE MODIFICATIONS PRIOR TO COMMENCEMENT OF MODIFICATIONS.

SEE SHEET C61 FOR STORM WATER POLLUTION PREVENTION DETAILS

LEGEND

OVERALL UNIT BOUNDARY
PROPOSED LOT LINE
EXISTING RIGHT OF WAY
EXISTING 2' CONTOUR 499
EXISTING 10' CONTOUR 500
PROPOSED TEMPORARY CONSTRUCTION ENTRANCE/EXIT
PROPOSED ROCK BERM
PROPOSED SILT FENCE SF
STAGING AREA
CONCRETE WASHOUT PIT

SCALE: 1"=50'
50 25 0 50



CUDEENGINEERS.COM
CUDE ENGINEERS EST. 1980
4122 Pond Hill Road, Suite 101
San Antonio, Texas 78231
P:(210) 681.2951 F: (210) 523.7112

CONTESSA SUBDIVISION UNIT 1

OFFSITE STORM WATER POLLUTION PREVENTION PLAN

DATE
06/09/2025
PROJECT NO.
04343.002
DRAWN BY
CG/JG/LJ/TCD
CHECKED BY
XV/AL

#	REVISIONS	DATE
1.		
2.		
3.		
4.		
5.		
6.		
7.		
8.		
9.		

THIS DOCUMENT IS RELEASED FOR THE PURPOSE OF INTERIM REVIEW ONLY UNDER THE AUTHORITY OF JAVIER CASTELLO, P.E.#122170
06/09/2025
IT IS NOT TO BE USED FOR CONSTRUCTION, BIDDING, OR PERMITTING PURPOSES.

CUDE ENGINEERS
TBPE No. 455
TBPLS No. 10048500

C67

CUDEENGINEERS.COM

© 2025 M.W. CUDE ENGINEERS LLC - THIS DOCUMENT, ANY PORTION THEREOF, AND ANY ASSOCIATED COPYRIGHTS SHALL REMAIN THE PROPERTY OF M.W. CUDE ENGINEERS LLC. THIS DOCUMENT MAY NOT BE REPRODUCED, USED, OR DISTRIBUTED IN ANY FORM OR BY ANY MEANS TO ANYONE FOR ANY OTHER ENDEAVOR WITHOUT THE PRIOR WRITTEN CONSENT OF, AND ADAPTATION BY, M.W. CUDE ENGINEERS LLC. THIS DOCUMENT IS NOT INTENDED OR REPRESENTED TO BE SUITABLE FOR USE OTHER THAN AS ORIGINALLY INTENDED BY M.W. CUDE ENGINEERS LLC AND ANY UNAUTHORIZED REPRODUCTION, USE OR DISTRIBUTION OF SAID DOCUMENTS WILL BE AT THE INFRINGING PARTY'S SOLE RISK, WITHOUT ANY LIABILITY TO M.W. CUDE ENGINEERS LLC, AND WILL BE USED AGAINST ANY AND ALL PARTIES TO THE FULLEST EXTENT PERMITTED BY LAW.

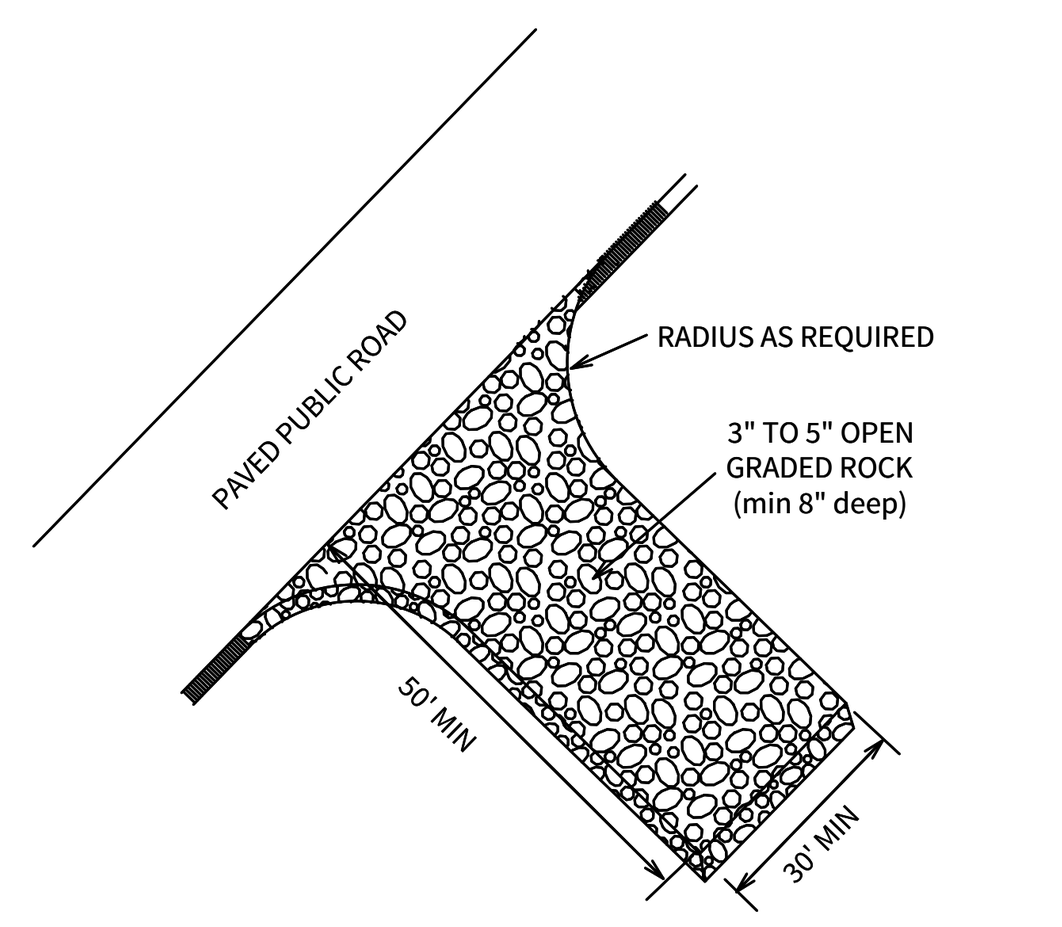
REPRODUCTION OF THE ORIGINAL SIGNED AND SEALED PLAN AND/OR ELECTRONIC MEDIA MAY HAVE BEEN INADVERTENTLY ALTERED. CONTRACTOR IS RESPONSIBLE FOR VERIFYING THE SCALE OF THE DOCUMENT AND CONTACTING CUDE ENGINEERS TO VERIFY DISCREPANCIES PRIOR TO CONSTRUCTION.

P:\04343\002\2-DWG\4-Plans\C68 OFFSITE STORM WATER POLLUTION PREVENTION PLAN.dwg 2025/06/09 3:56pm jochoa

LEGEND

OVERALL UNIT BOUNDARY	PROPOSED TEMPORARY CONSTRUCTION ENTRANCE/EXIT
PROPOSED LOT LINE	PROPOSED ROCK BERM
EXISTING RIGHT OF WAY	PROPOSED SILT FENCE
EXISTING 2' CONTOUR (499)	STAGING AREA
EXISTING 10' CONTOUR (500)	CONCRETE WASHOUT PIT

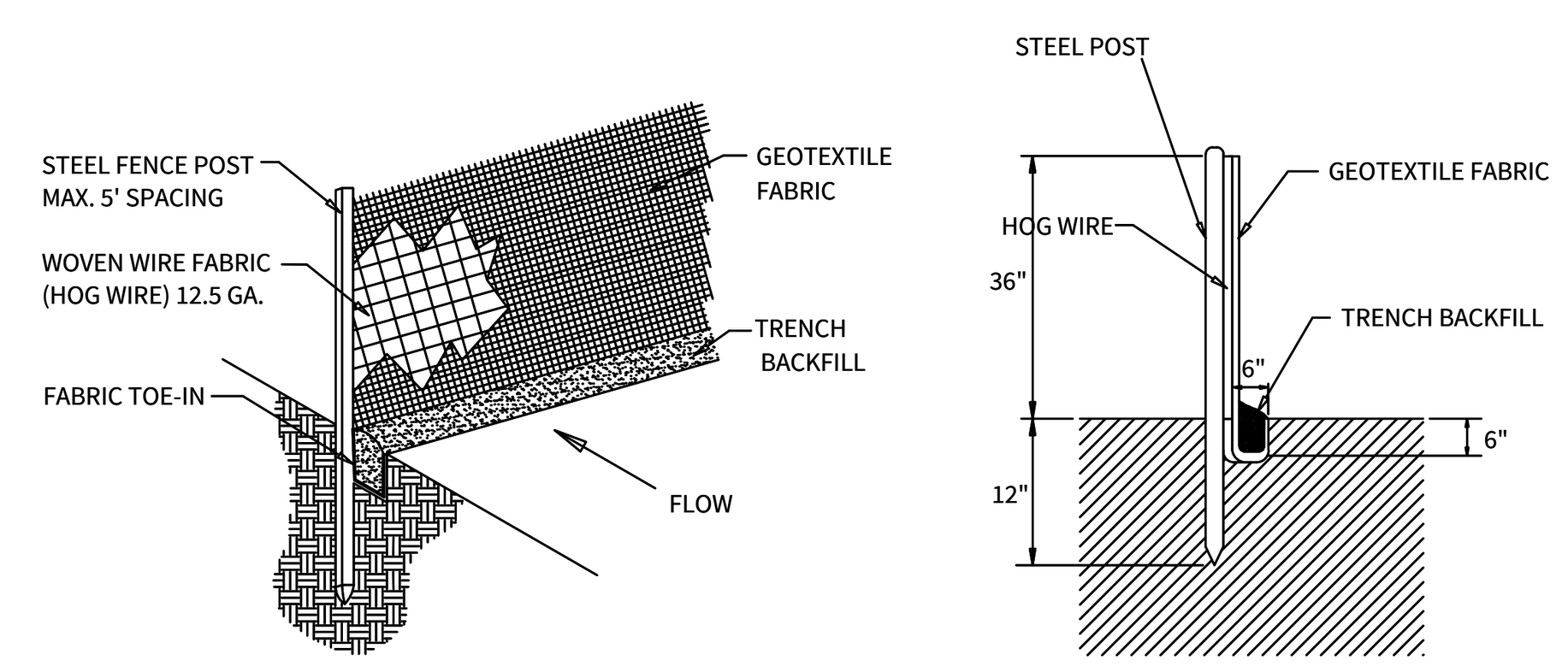
SCALE: 1"=50'



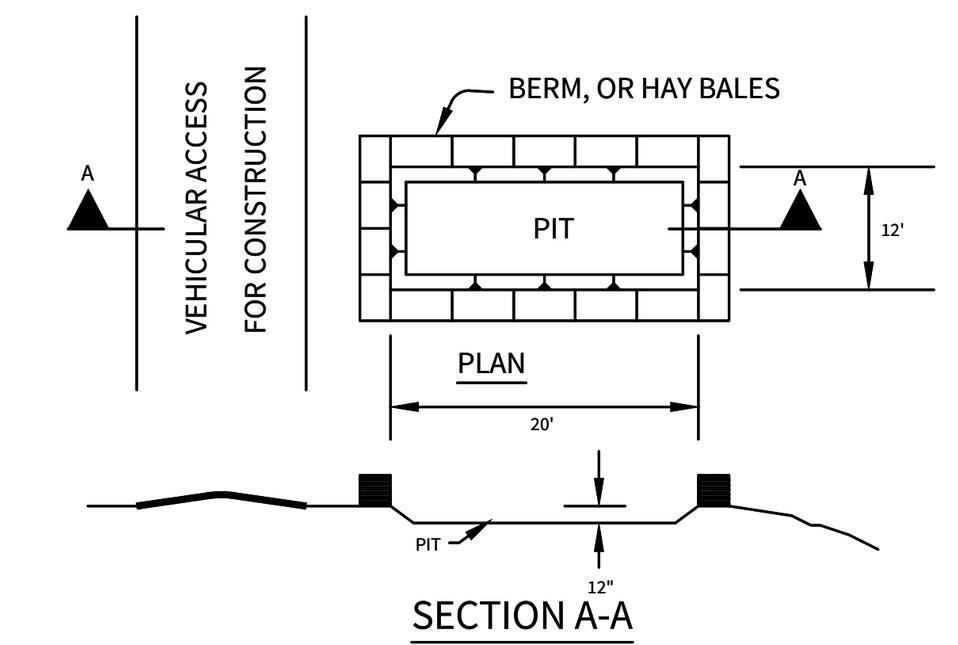
STABILIZED CONSTRUCTION EXIT NOTES:

1. WHEN NECESSARY, WHEELS SHALL BE CLEANED TO REMOVE SEDIMENT PRIOR TO ENTRANCE ON PUBLIC ROADWAY.
2. THE EXIT SHALL BE MAINTAINED IN A CONDITION WHICH WILL PREVENT TRACKING OR FLOWING OF SEDIMENT ONTO PUBLIC ROADWAYS. THIS MAY REQUIRE PERIODIC TOP DRESSING WITH ADDITIONAL STONE AS CONDITIONS DEMAND, AND REPAIR AND/OR CLEANOUT OF ANY MEASURES USED TO TRAP SEDIMENT. ALL SEDIMENT SPILLED, DROPPED, WASHED, OR TRACKED ONTO PUBLIC ROADWAYS MUST BE REMOVED IMMEDIATELY.

1 TEMPORARY CONSTRUCTION ENTRANCE/EXIT
N.T.S.



2 STANDARD SILT FENCE
N.T.S.



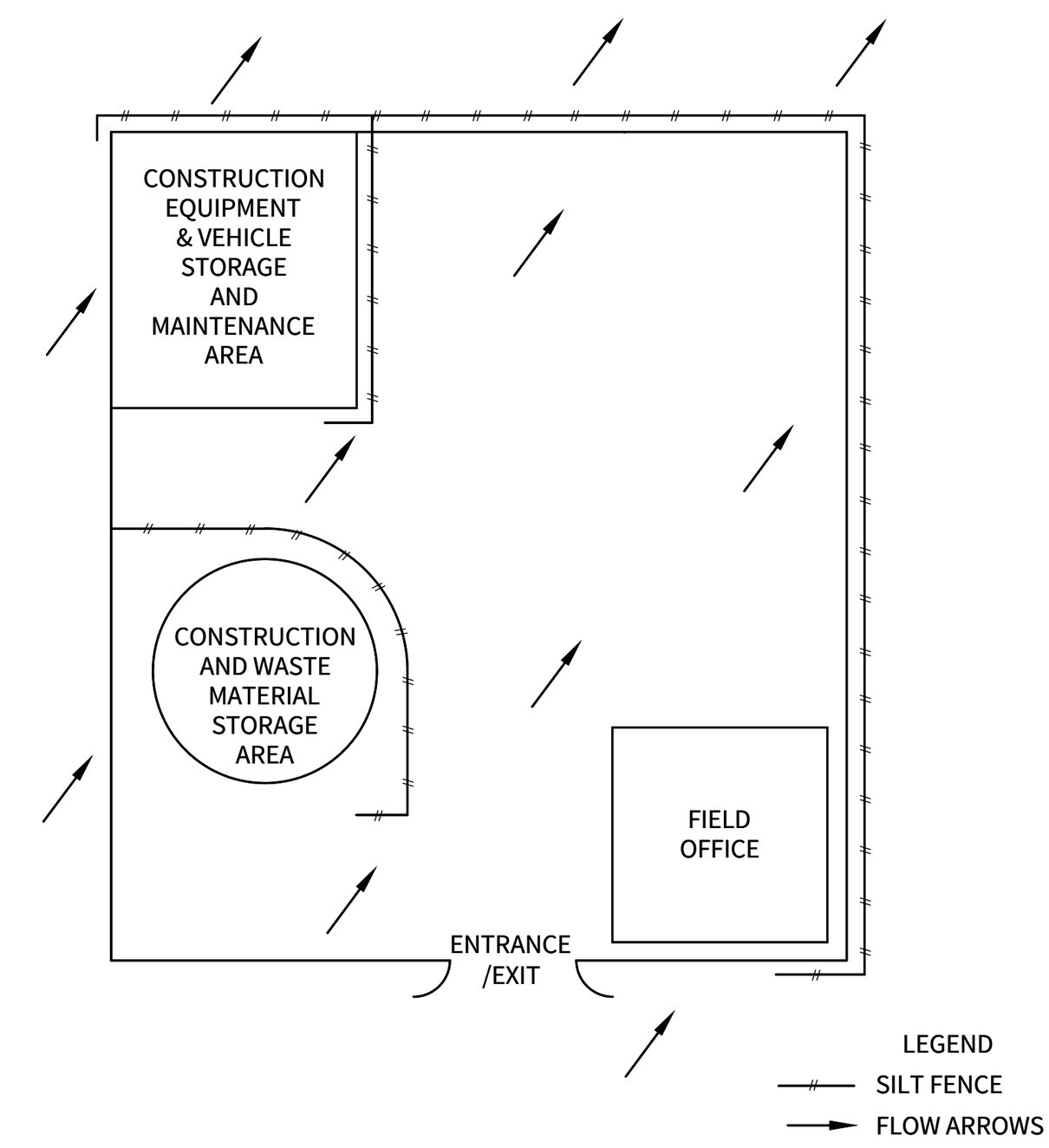
GENERAL NOTES:

- Detail above illustrates minimum dimensions. Pit can be increased in size depending on expected frequency of use. construction traffic.
- If hay bales are used, they shall be placed in accordance with details shown on Exhibit for hay bales.

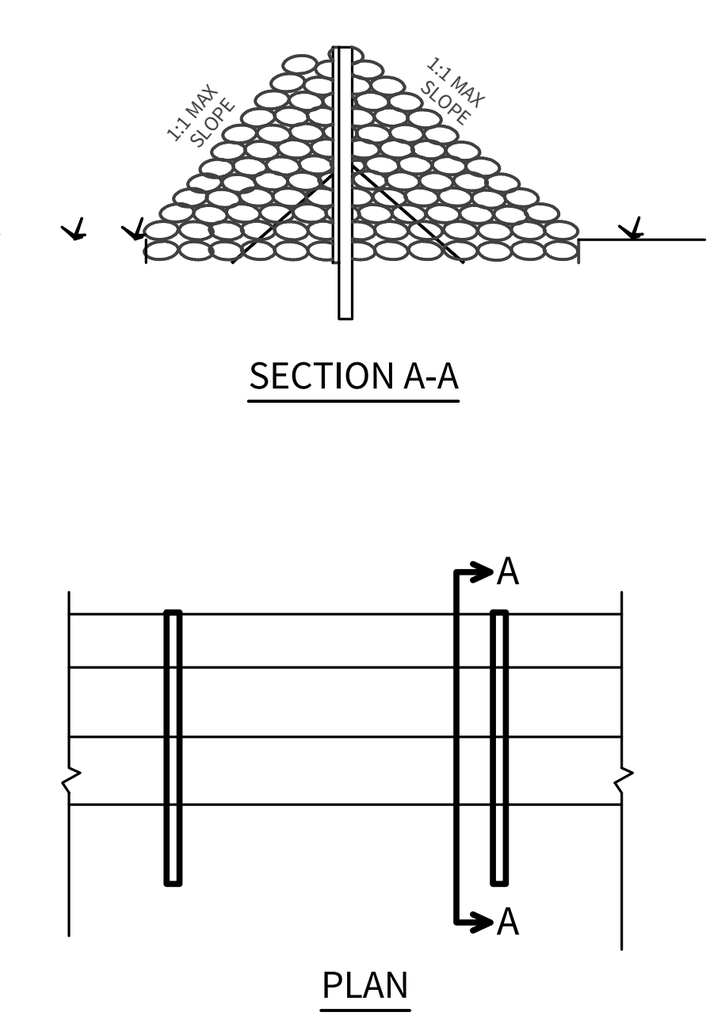
  Washout pit shall be located in an area easily accessible to

  Washout pit shall not be located in areas subject to inundation from storm water runoff.
- Washout pit shall be lined with a 10-mil thick polyethylene sheeting free of holes, tears and other defects.

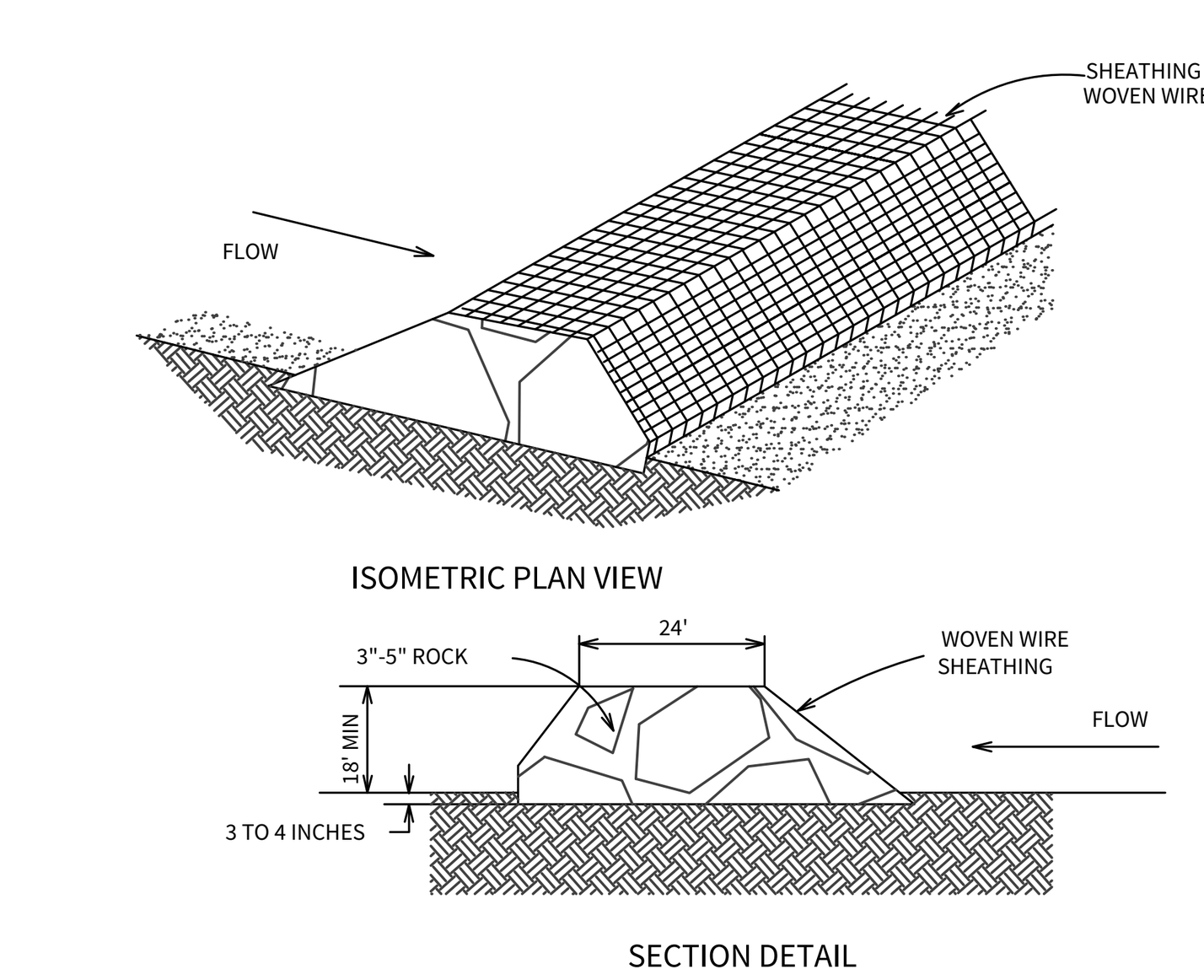
3 CONCRETE TRUCK WASHOUT PIT
N.T.S.



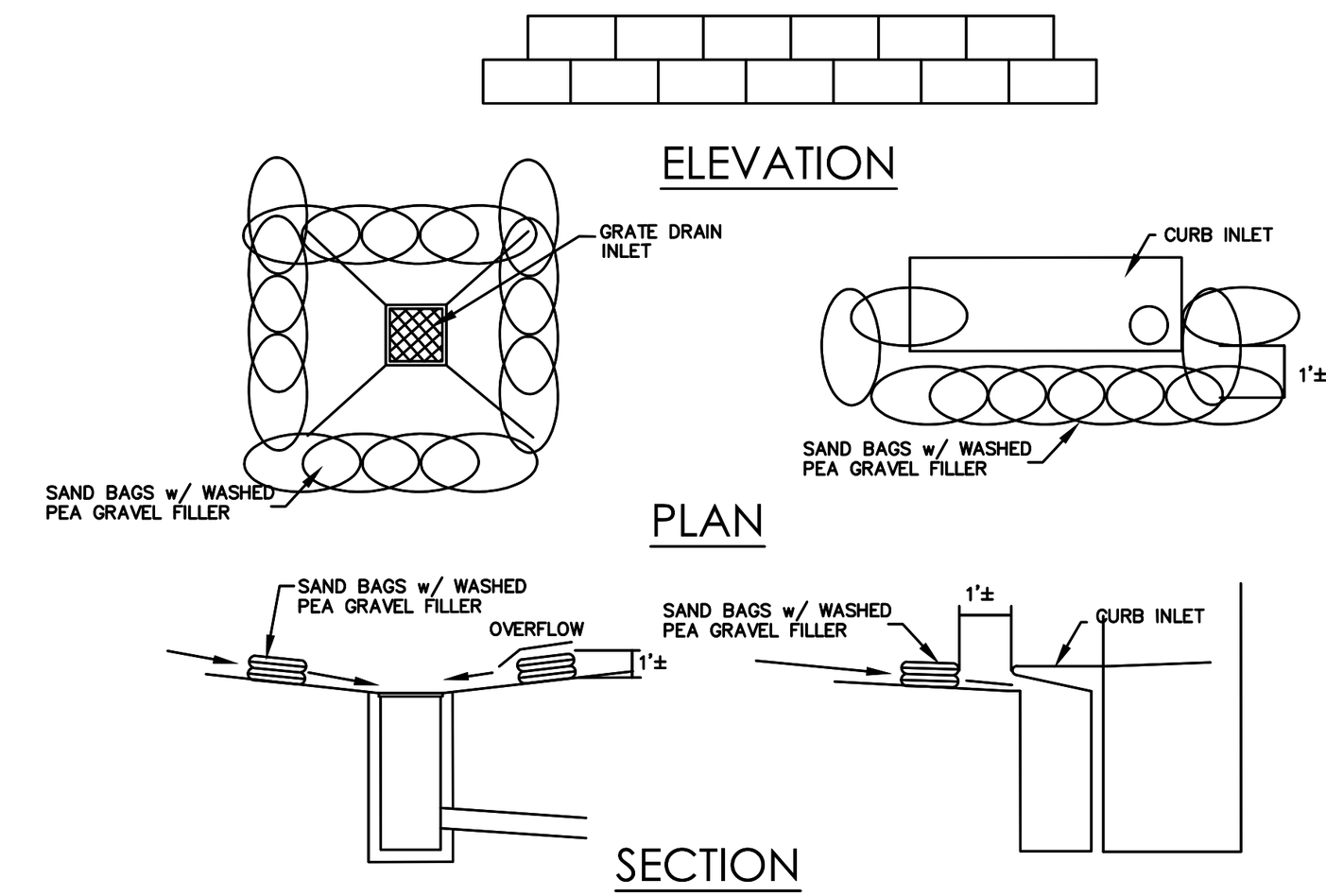
4 TYP. CONSTRUCTION STAGING AREA
N.T.S.



5 ROCK BERM W/ SILT FENCE DETAIL
N.T.S.



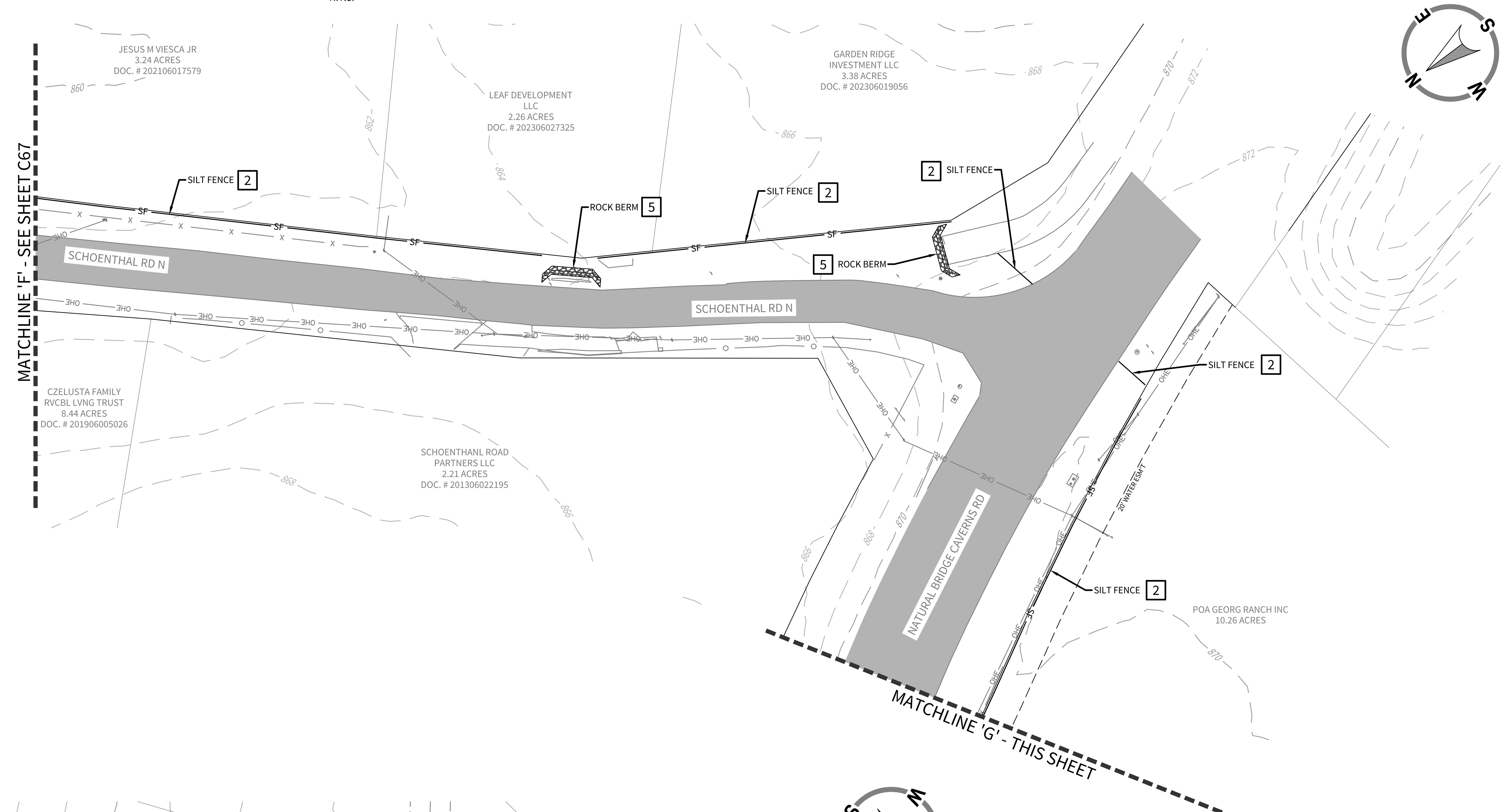
ROCK BERM
N.T.S.

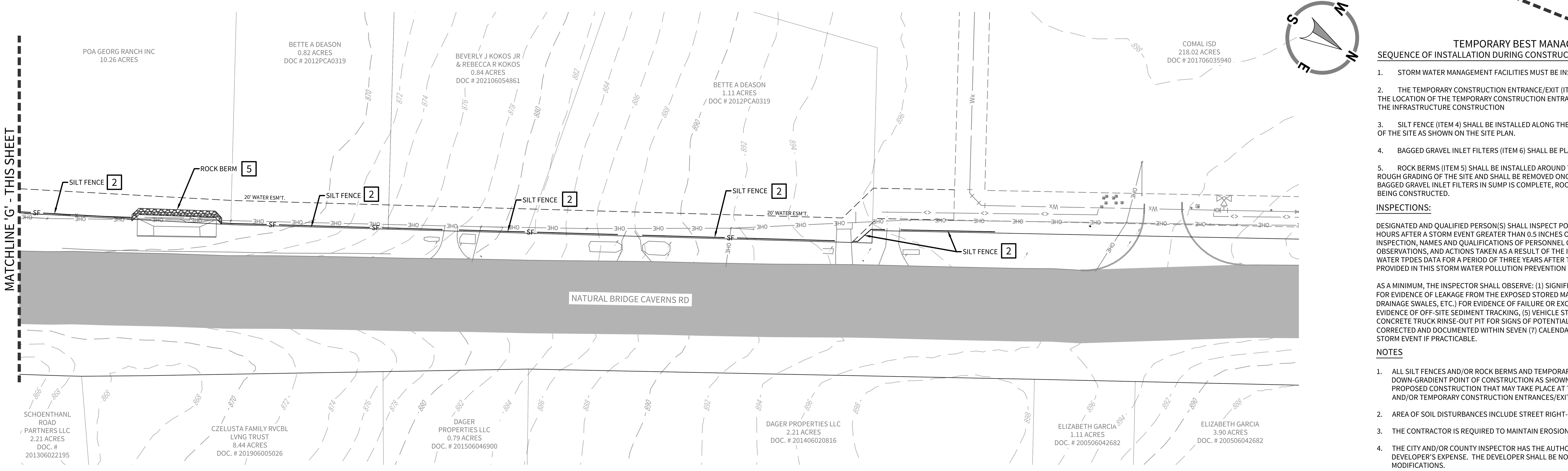


BAGGED GRAVEL INLET FILTER NOTES

1. THE GRAVEL BAG MATERIAL SHOULD BE POLYPROPYLENE, POLYETHYLENE, POLYAMIDE OR COTTON BURLAP WOVEN FABRIC, MINIMUM UNIT WEIGHT 4 OZ/YD 2 , MULLEN BURST STRENGTH EXCEEDING 300 PSI AND ULTRAVIOLET STABILITY EXCEEDING 70 PERCENT.
2. THE BAG LENGTH SHOULD BE 24 INCHES, WIDTH SHOULD BE 18 INCHES AND THICKNESS SHOULD BE 6 INCHES.
3. THE GRAVEL BAGS SHOULD BE FILLED WITH ¾" GRAVEL .
4. WHEN A GRAVEL BAG IS FILLED WITH GRAVEL, THE OPEN END OF THE GRAVEL BAG SHOULD BE STAPLED OR TIED WITH NYLON OR POLY CORD.
5. THE GRAVEL BAGS SHOULD BE PLACED AS SHOWN ON THE DETAIL. THE GRAVEL BAGS SHALL BE STACKED TO FORM A CONTINUOUS BARRIER AROUND THE INLETS. THE BAGS SHOULD BE TIGHTLY ABUTTED AGAINST EACH OTHER TO PREVENT RUNOFF FROM FLOWING BETWEEN THE BAGS.
6. INSPECTION SHOULD BE MADE WEEKLY AND AFTER EACH RAINFALL. REPAIR OR REPLACEMENT SHOULD BE MADE PROMPTLY AS NEEDED BY THE CONTRACTOR.
7. CHECK PLACEMENT OF DEVICE TO PREVENT GAPS BETWEEN DEVICE AND CURB.
8. REMOVE SEDIMENT WHEN BUILDUP REACHES A DEPTH OF 3 INCHES. REMOVED SEDIMENT SHOULD BE DEPOSITED IN A SUITABLE AREA AND IN SUCH A MANNER THAT IT WILL NOT ERODE.
9. STRUCTURES SHOULD BE REMOVED AND THE AREA STABILIZED ONLY AFTER THE REMAINING DRAINAGE AREA HAS BEEN PROPERLY STABILIZED.

6 BAGGED GRAVEL INLET FILTER NOTES
N.T.S.





TEMPORARY BEST MANAGEMENT PRACTICES AND MEASURES

SEQUENCE OF INSTALLATION DURING CONSTRUCTION PROCESS:

1. STORM WATER MANAGEMENT FACILITIES MUST BE INSTALLED PRIOR TO SITE CONSTRUCTION. SUBD. ORD. 6.01.003
2. THE TEMPORARY CONSTRUCTION ENTRANCE/EXIT (ITEM 2) SHALL BE INSTALLED PRIOR TO DISTURBING ANY SOIL EXCEPT AT THE LOCATION OF THE TEMPORARY CONSTRUCTION ENTRANCE/EXIT. IT SHALL STAY IN PLACE AND BE MAINTAINED UNTIL THE END OF THE INFRASTRUCTURE CONSTRUCTION
3. SILT FENCE (ITEM 4) SHALL BE INSTALLED ALONG THE DOWN-GRADIENT BOUNDARY OF THE SITE PRIOR TO ANY DISTURBANCE OF THE SITE AS SHOWN ON THE SITE PLAN.
4. BAGGED GRAVEL INLET FILTERS (ITEM 6) SHALL BE PLACED AROUND ALL INLETS FOLLOWING INSTALLATION.
5. ROCK BERMS (ITEM 5) SHALL BE INSTALLED AROUND THE PERIMETER OF THE PROJECT AT NATURAL LOW POINTS FOLLOWING ROUGH GRADING OF THE SITE AND SHALL BE REMOVED ONCE GRADING TO THE ON-SITE STORMWATER DRAINAGE SYSTEM WITH BAGGED GRAVEL INLET FILTERS IN SUMP IS COMPLETE, ROCK BERMS WILL ALSO BE UTILIZED AT THE OUTLET OF THE POND WHILE IT IS BEING CONSTRUCTED.

INSPECTIONS:

DESIGNATED AND QUALIFIED PERSON(S) SHALL INSPECT POLLUTION CONTROL MEASURES EVERY SEVEN DAYS AND WITHIN 24 HOURS AFTER A STORM EVENT GREATER THAN 0.5 INCHES OF RAINFALL, AN INSPECTION REPORT THAT SUMMARIZES THE SCOPE OF THE INSPECTION, NAMES AND QUALIFICATIONS OF PERSONNEL CONDUCTING THE INSPECTION, DATE OF THE INSPECTION, MAJOR OBSERVATIONS, AND ACTIONS TAKEN AS A RESULT OF THE INSPECTION SHALL BE RECORDED AND MAINTAINED AS PART OF STORM WATER TPDES DATA FOR A PERIOD OF THREE YEARS AFTER THE DATE OF THE INSPECTION. COPY OF THE INSPECTION REPORT FORM IS PROVIDED IN THIS STORM WATER POLLUTION PREVENTION PLAN.

AS A MINIMUM, THE INSPECTOR SHALL OBSERVE: (1) SIGNIFICANT DISTURBED AREAS FOR EVIDENCE OF EROSION, (2) STORAGE AREAS FOR EVIDENCE OF LEAKAGE FROM THE EXPOSED STORED MATERIALS, (3) STRUCTURAL CONTROLS (ROCK BERM OUTLETS. SILT FENCES, DRAINAGE SWALES, ETC.) FOR EVIDENCE OF FAILURE OR EXCESS SILTATION (OVER 6 INCHES DEEP). (4) VEHICLE EXIT POINT FOR EVIDENCE OF OFF-SITE SEDIMENT TRACKING, (5) VEHICLE STORAGE AREAS FOR SIGNS OF LEAKING EQUIPMENT OR SPILLS, AND (6) CONCRETE TRUCK RINSE-OUT PIT FOR SIGNS OF POTENTIAL FAILURE. DEFICIENCIES NOTED DURING THE INSPECTION WILL BE CORRECTED AND DOCUMENTED WITHIN SEVEN (7) CALENDAR DAYS FOLLOWING THE INSPECTION OR BEFORE THE NEXT ANTICIPATED STORM EVENT IF PRACTICABLE.

NOTES

1. ALL SILT FENCES AND/OR ROCK BERMS AND TEMPORARY CONSTRUCTION ENTRANCES/EXITS SHALL BE PLACED AT THE MOST DOWN-GRADIENT POINT OF CONSTRUCTION AS SHOWN ON THIS SITE PLAN. CONTRACTOR SHALL TAKE INTO CONSIDERATION ANY PROPOSED CONSTRUCTION THAT MAY TAKE PLACE AT THESE LOCATIONS. ANY RELOCATION OF THE SILT FENCE, ROCK BERMS AND/OR TEMPORARY CONSTRUCTION ENTRANCES/EXITS SHALL BE AT THE CONTRACTOR'S EXPENSE.
2. AREA OF SOIL DISTURBANCES INCLUDE STREET RIGHT-OF-WAYS, EASEMENTS AND LOTS.
3. THE CONTRACTOR IS REQUIRED TO MAINTAIN EROSION CONTROLS THROUGHOUT THE DURATION OF THE PROJECT.
4. THE CITY AND/OR COUNTY INSPECTOR HAS THE AUTHORITY TO HAVE THE CONTRACTOR MODIFY THE EROSION CONTROLS AT THE DEVELOPER'S EXPENSE. THE DEVELOPER SHALL BE NOTIFIED OF THESE MODIFICATIONS PRIOR TO COMMENCEMENT OF MODIFICATIONS.

CUDEENGINEERS.COM

CUDE ENGINEERS EST. 1980

4122 Pond Hill Road, Suite 101
San Antonio, Texas 78231
P:(210) 681.2951 F: (210) 523.7112

CONTESSA SUBDIVISION UNIT 1

OFFSITE STORM WATER POLLUTION PREVENTION PLAN

DATE	06/09/2025
PROJECT NO.	04343.002
DRAWN BY	CG/JG/LJ/TCD
CHECKED BY	XV/AL

REVISIONS

#	DATE	REVISIONS
1.		
2.		
3.		
4.		
5.		
6.		
7.		
8.		
9.		

THIS DOCUMENT IS RELEASED FOR THE PURPOSE OF INTERIM REVIEW ONLY UNDER THE AUTHORITY OF JAVIER CASTELLO, P.E.#122170
06/09/2025
IT IS NOT TO BE USED FOR CONSTRUCTION, BIDDING, OR PERMITTING PURPOSES.

CUDE ENGINEERS
TBPE No. 455
TBPLS No. 10048500

C68

CUDEENGINEERS.COM

P:\04343\002\2-DWG\4-Plans\C68 OFFSITE STORM WATER POLLUTION PREVENTION PLAN.dwg 2025/06/09 3:56pm jochoa

© 2025 M.W. CUDE ENGINEERS LLC - THIS DOCUMENT, ANY PORTION THEREOF, AND ANY ASSOCIATED COPYRIGHTS SHALL REMAIN THE PROPERTY OF M.W. CUDE ENGINEERS LLC. THIS DOCUMENT MAY NOT BE REPRODUCED, USED, OR DISTRIBUTED IN ANY FORM OR BY ANY MEANS TO ANYONE FOR ANY OTHER ENDEAVOR WITHOUT THE PRIOR WRITTEN CONSENT OF, AND ADAPTATION BY, M.W. CUDE ENGINEERS LLC. THIS DOCUMENT IS NOT INTENDED OR REPRESENTED TO BE SUITABLE FOR USE OTHER THAN AS ORIGINALLY INTENDED BY M.W. CUDE ENGINEERS LLC AND ANY UNAUTHORIZED REPRODUCTION, USE OR DISTRIBUTION OF SAID DOCUMENTS WILL BE AT THE INFRINGING PARTY'S SOLE RISK, WITHOUT ANY LIABILITY TO M.W. CUDE ENGINEERS LLC, AND WILL BE USED AGAINST ANY AND ALL PARTIES TO THE FULLEST EXTENT PERMITTED BY LAW.

REPRODUCTION OF THE ORIGINAL SIGNED AND SEALED PLAN AND/OR ELECTRONIC MEDIA MAY HAVE BEEN INADVERTENTLY ALTERED. CONTRACTOR IS RESPONSIBLE FOR VERIFYING THE SCALE OF THE DOCUMENT AND CONTACTING CUDE ENGINEERS TO VERIFY DISCREPANCIES PRIOR TO CONSTRUCTION.