# CONSTRUCTION PLANS

CUDEENGINEERS.COM

## STREET AND DRAINAGE CONSTRUCTION PLANS

- C0 - CITY OF SEGUIN STREET & DRAINAGE GENERAL NOTES
- C1 - DRAINAGE AREA PLAN
- C2 - STREET PLAN & PROFILE "LABATT ST"
- C3 - STREET PLAN & PROFILE "YALE ST"
- C4 - STREET PLAN & PROFILE "ALMEDA RD"
- C5 - STREET PLAN & PROFILE "DIONICIO LOOP"
- C6 - STREET PLAN & PROFILE "ONATE ST"
- C7 - STREET PLAN & PROFILE "ALLEYTON COURT"
- C8 - STREET PLAN & PROFILE "BEVERIDGE RD"
- C9 - STREET PLAN & PROFILE "BURRS FERRY COURT"
- C10 - STREET PLAN & PROFILE "DEWEYVILLE LN"
- C11 - TRAFFIC SIGNAGE & STRIPING PLAN
- C11A - RIGHT TURN LANE PLAN
- C11B - RIGHT TURN LANE - GRADING PLAN
- C12 - STANDARD STREET DETAILS
- C13 - TXDOT PEDESTRIAN FACILITIES DETAILS CURB RAMPS
- C14 - TYPICAL CONCRETE DRIVEWAY DETAILS
- C15 - TYPICAL CONCRETE DRIVEWAY DETAILS
- C16 - TYPICAL CONCRETE DRIVEWAY DETAILS
- C17 - TYPICAL CONCRETE DRIVEWAY DETAILS
- C18 - SIGN MOUNTING DETAILS SMALL ROADSIDE SIGNS
- C19 - TXDOT PAVMENT MARKING DETAILS
- C19A - METAL BEAM GUARD FENCE DETAILS
- C19B - METAL BEAM GUARD FENCE DETAILS
- C20 - DRAINAGE PLAN & PROFILE DRAIN "A"
- C21 - DRAINAGE PLAN & PROFILE DRAIN "C" & "CA"
- C22 - DRAINAGE PLAN & PROFILE DRAIN "D"
- C22A - DRAINAGE PLAN & PROFILE DRAIN "H"
- C22B - DRAINAGE PLAN & PROFILE DRAIN "H"
- C22C - DRAINAGE PLAN & PROFILE BAR DITCH DRAIN "I"
- C23 - MISCELLANEOUS DRAINAGE DETAILS
- C24 - MISCELLANEOUS DRAINAGE DETAILS
- C25 - MISCELLANEOUS DRAINAGE DETAILS
- C25A - MISCELLANEOUS DRAINAGE DETAILS
- C25B - MISCELLANEOUS DRAINAGE DETAILS
- C26 - MISCELLANEOUS DRAINAGE DETAILS
- C27 - MISCELLANEOUS DRAINAGE DETAILS
- C28 - DETENTION POND PLAN "SOUTHERN POND"
- C29 - DETENTION POND PLAN DETAIL "SOUTHERN POND"

## SANITARY SEWER CONSTRUCTION PLANS

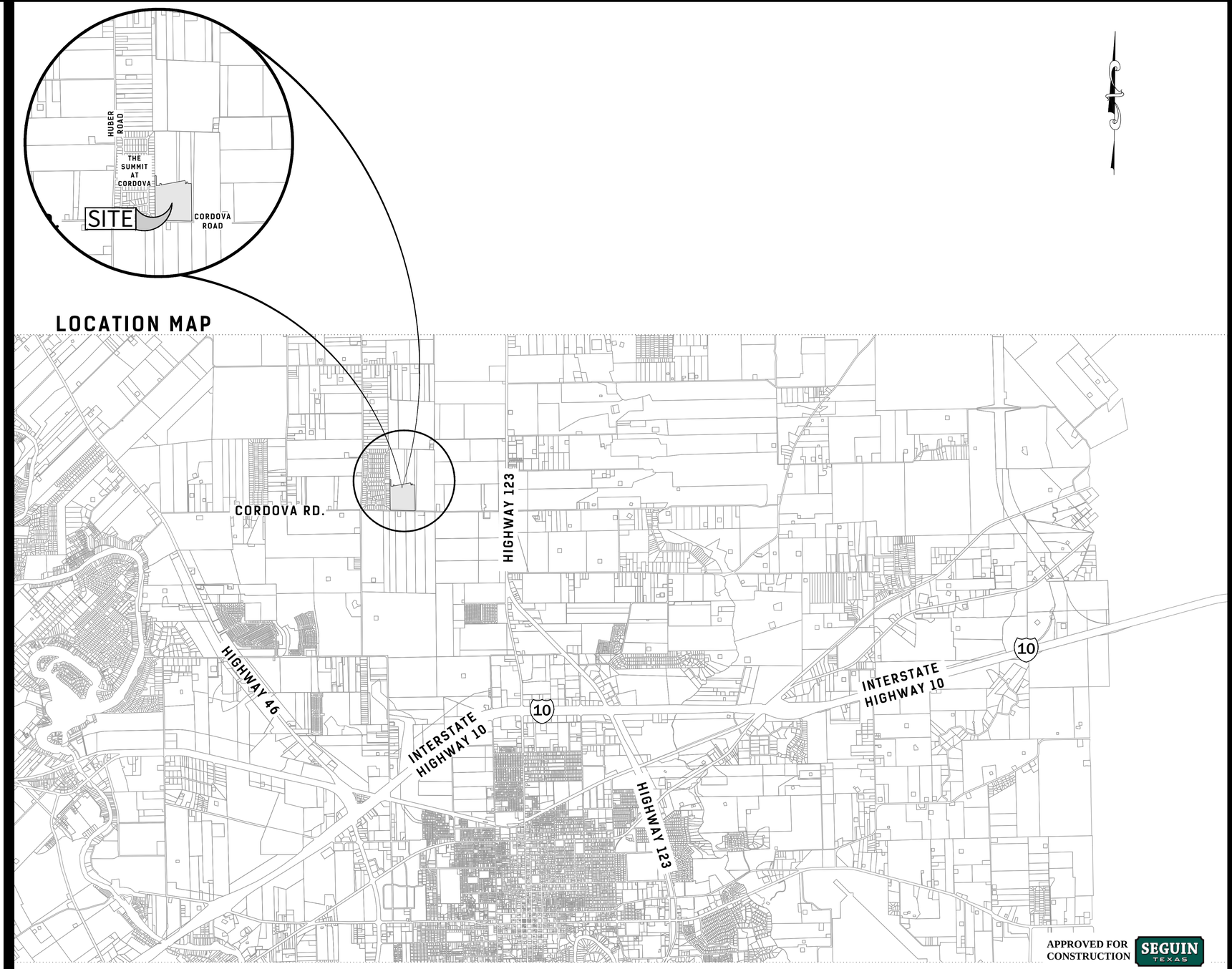
- C30 - OVERALL SANITARY SEWER PLAN
- C31 - SANITARY SEWER GENERAL NOTES
- C32 - SANITARY SEWER PLAN & PROFILE LINE "A"
- C33 - SANITARY SEWER PLAN & PROFILE LINE "A"
- C34 - SANITARY SEWER PLAN & PROFILE LINE "B"
- C35 - SANITARY SEWER PLAN & PROFILE LINE "C"
- C36 - SANITARY SEWER PLAN & PROFILE LINE "D"
- C37 - SANITARY SEWER PLAN & PROFILE LINES "E" & "K"
- C38 - SANITARY SEWER PLAN & PROFILE LINE "F"
- C39 - SANITARY SEWER PLAN & PROFILE LINE "G"
- C40 - SANITARY SEWER DETAILS

## WATER DISTRIBUTION CONSTRUCTION PLANS

- C41 - WATER DISTRIBUTION PLANS
- C42 - WATER DISTRIBUTION PLANS
- C43 - WATER DISTRIBUTION PLANS
- C44 - WATER DETAILS
- C45 - WATER DETAILS
- C45A - WATER DETAILS

## MISCELLANEOUS CONSTRUCTION PLANS

- C46 - UTILITY PLAN
- C47 - STORMWATER POLLUTION PREVENTION PLAN
- C48 - STORMWATER POLLUTION PREVENTION PLAN
- C49 - STORMWATER POLLUTION PREVENTION PLAN
- C50 - STORMWATER POLLUTION PREVENTION PLAN
- C51 - UNIT 1 ONLY GRADING PLAN
- C52 - UNIT 1 ONLY GRADING PLAN
- C53 - UNIT 1 ONLY GRADING PLAN




APPROVED FOR CONSTRUCTION
SEGUIN TEXAS
01/14/2022
FOR IMPROVEMENTS ASSOCIATED WITH UNIT1 & SCstP 0225-2021; Approved by CP|ENGR 2022-01-14

# CORDOVA TRAILS SUBDIVISION UNIT 1

CONSTRUCTION PLANS

ASHTON WOODS™

DEVELOPER:

ASHTON WOODS SAN ANTONIO RESIDENTIAL, LLC
CONTACT PERSON: KYLE LENTS
17319 SAN PEDRO AVE., SUITE 140
SAN ANTONIO, TX 78232
TEL: (210) 632-0753


4122 Pond Hill Road, Suite 101
San Antonio, Texas 78231
P:(210) 681.2951 F: (210) 523.7112


| DRAWN BY | DATE |
|---|---|
| AC | 12/06/2021 |
| CHECKED BY | PROJECT NO. |
| DDC/CD | 03480.002 |

Digitally signed by David D Cupit II
DN: cn=David D Cupit II, o=CUDE Engineers, email=dcupit@cudeengineers.com
Date: 2021.12.11 14:56:30 -06'00'

STATE OF TEXAS
DAVID D. CUPIT II
122016
LICENSED
PROFESSIONAL ENGINEER
12.11.21

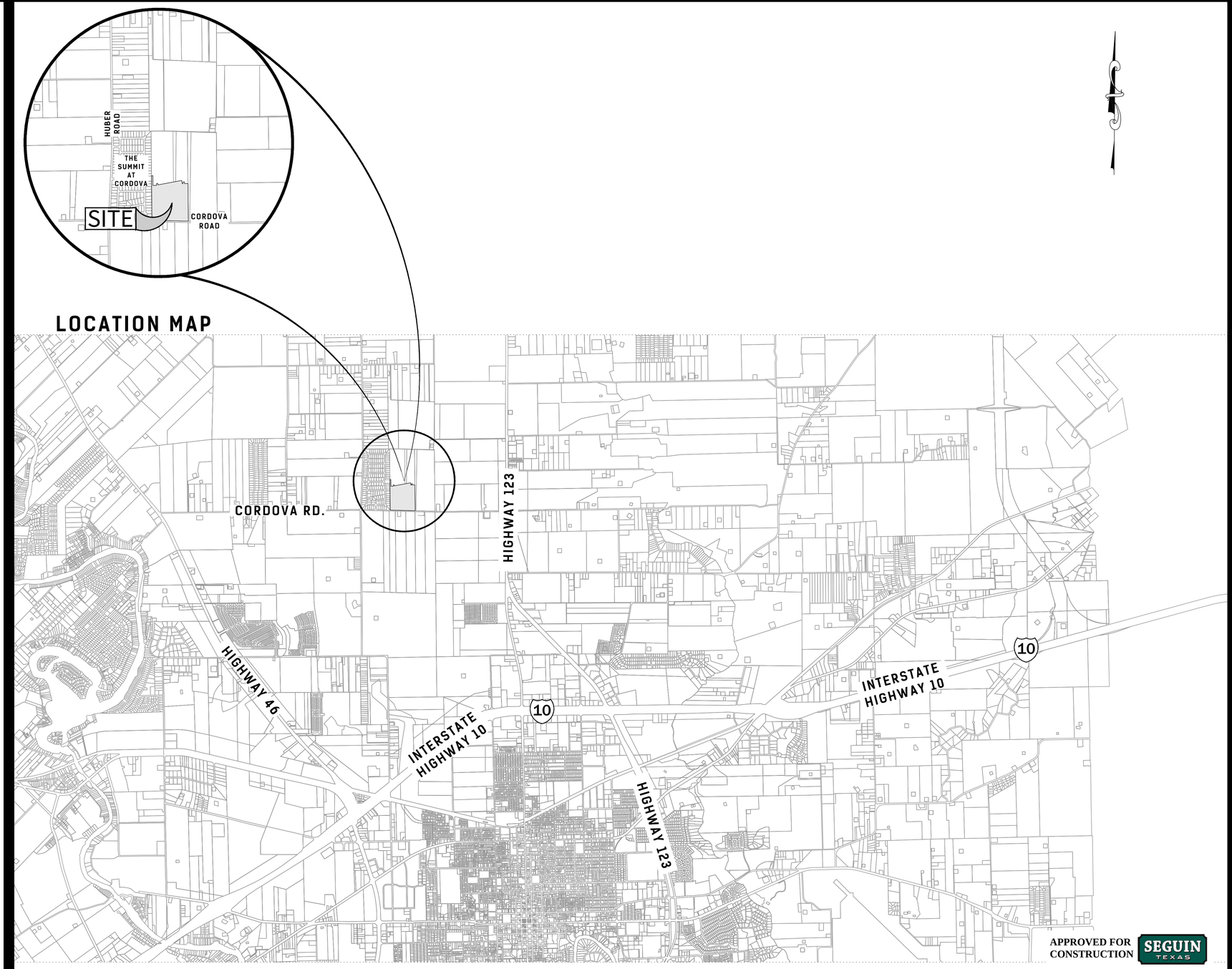
CUDE ENGINEERS
TBPE No. 455

# CONSTRUCTION PLANS

CUDEENGINEERS.COM

**STREET AND DRAINAGE CONSTRUCTION PLAN**


- C0 - CITY OF SEGUIN STREET & DRAINAGE GENERAL NOTES
- C1 - DRAINAGE AREA PLAN
- C2 - STREET PLAN & PROFILE "LABATT ST"
- C3 - STREET PLAN & PROFILE "YALE ST"
- C4 - STREET PLAN & PROFILE "ALMEDA RD"
- C5 - STREET PLAN & PROFILE "DIONICIO LOOP"
- C6 - STREET PLAN & PROFILE "ONATE ST"
- C7 - STREET PLAN & PROFILE "ALLEYTON COURT"
- C8 - STREET PLAN & PROFILE "BEVERIDGE RD"
- C9 - STREET PLAN & PROFILE "BURRS FERRY COURT"
- C10 - STREET PLAN & PROFILE "DEWEYVILLE LN"
- C11 - TRAFFIC SIGNAGE & STRIPING PLAN
- C11A - RIGHT TURN LANE PLAN
- C11B - RIGHT TURN LANE - GRADING PLAN
- C12 - STANDARD STREET DETAILS
- C13 - TXDOT PEDESTRIAN FACILITIES DETAILS CURB RAMPS
- C14 - TYPICAL CONCRETE DRIVEWAY DETAILS
- C15 - TYPICAL CONCRETE DRIVEWAY DETAILS
- C16 - TYPICAL CONCRETE DRIVEWAY DETAILS
- C17 - TYPICAL CONCRETE DRIVEWAY DETAILS
- C18 - SIGN MOUNTING DETAILS SMALL ROADSIDE SIGNS
- C19 - TXDOT PAVMENT MARKING DETAILS
- C19A - METAL BEAM GUARD FENCE DETAILS
- C19B - METAL BEAM GUARD FENCE DETAILS
- C20 - DRAINAGE PLAN & PROFILE DRAIN "A"
- C21 - DRAINAGE PLAN & PROFILE DRAIN "C" & "CA"
- C22 - DRAINAGE PLAN & PROFILE DRAIN "D"
- C22A - DRAINAGE PLAN & PROFILE DRAIN "H"
- C22B - DRAINAGE PLAN & PROFILE DRAIN "H"
- C22C - DRAINAGE PLAN & PROFILE BAR DITCH DRAIN "I"
- C23 - MISCELLANEOUS DRAINAGE DETAILS
- C24 - MISCELLANEOUS DRAINAGE DETAILS
- C25 - MISCELLANEOUS DRAINAGE DETAILS
- C25A - MISCELLANEOUS DRAINAGE DETAILS
- C25B - MISCELLANEOUS DRAINAGE DETAILS
- C26 - MISCELLANEOUS DRAINAGE DETAILS
- C27 - MISCELLANEOUS DRAINAGE DETAILS
- C28 - DETENTION POND PLAN "SOUTHERN POND"
- C29 - DETENTION POND PLAN DETAIL "SOUTHERN POND"


**LOCATION MAP**

**VICINITY MAP**

APPROVED FOR CONSTRUCTION
SEGUIN TEXAS
01/14/2022

FOR IMPROVEMENTS ASSOCIATED WITH UNIT1 & SCstP 0225-2021; Approved by CP|ENGR 2022-01-14

# CORDOVA TRAILS SUBDIVISION
## UNIT 1

STREET & DRAINAGE CONSTRUCTION PLANS

ASHTON WOODS™


DEVELOPER:
ASHTON WOODS SAN ANTONIO RESIDENTIAL, LLC
CONTACT PERSON: KYLE LENTS
17319 SAN PEDRO AVE., SUITE 140
SAN ANTONIO, TX 78232
TEL: (210) 632-0753

4122 Pond Hill Road, Suite 101
San Antonio, Texas 78231
P:(210) 681.2951 F: (210) 523.7112


| DRAWN BY | DATE | |
|---|---|---|
| AC | 12/06/2021 | |
| CHECKED BY | PROJECT NO. | |
| DDC/CD | 03480.002 | |

STATE OF TEXAS
DAVID D. CUPIT II
103076
LICENSED
PROFESSIONAL ENGINEER
12.11.21

CUDE ENGINEERS
TBPE No. 455

**GENERAL NOTES**

1. ALL CONSTRUCTION SHALL CONFORM TO THE CITY OF SEGUIN DESIGN STANDARDS.

2. SITE
   a. EXISTING CONDITIONS
      i. THE CONTRACTOR SHALL BE RESPONSIBLE FOR RESTORING TO ITS ORIGINAL OR BETTER CONDITION ANY DAMAGE DONE TO EXISTING FENCES, CONCRETE ISLANDS, STREET PAVING, CURBS, SHRUBS, BUSHES OR DRIVEWAYS.
      ii. CONTRACTOR IS TO NOT DISPOSE OF ANY CONSTRUCTION MATERIALS WITHIN DEDICATED PARKLAND AT ANY TIME WHILE THE RESIDENTIAL SUBDIVISION IS BEING BUILT UNLESS APPROVED IN WRITING BY THE DIRECTOR OF PARKS AND RECREATION OR DESIGNEE.
   b. TREES
      i. NO UTILITY OR STREET EXCAVATION WORK SHALL BEGIN IN AREAS WHERE TREE PRESERVATION AND TREATMENT MEASURES HAVE NOT BEEN COMPLETED AND APPROVED.
      ii. THE CONTRACTOR SHALL COMPLY WITH CITY OF SEGUIN OR OTHER GOVERNING MUNICIPALITY'S TREE ORDINANCES WHEN EXCAVATING NEAR TREES.
      iii. TREE PROTECTION FENCING SHALL BE REQUIRED. TREE PROTECTION FENCING SHALL BE INSTALLED, MAINTAINED AND REPAIRED BY THE CONTRACTOR DURING SITE CONSTRUCTION.DURING CONSTRUCTION ACTIVITY, AT LEAST A SIX—INCH LAYER OF COARSE MULCH SHALL BE PLACED AND MAINTAINED OVER THE ROOT PROTECTION ZONE (NO SEPARATE PAY ITEM).
      iv. CONTRACTOR SHALL REFERENCE TREE PLAN AND PRIVATE GRADING PLAN FOR CLEARING AND GRADING LIMITS.
      v. ANY TREE REMOVAL SHALL BE APPROVED BY THE CITY ARBORIST.
   c. ACCESS
      i. ACCESS TO THE SITE IS PROVIDED THROUGH THE EXISTING CORDOVA ROAD ROAD.
   d. BENCHMARK
      i. BENCHMARK TO BE SET BY THE ENGINEER PRIOR TO CONSTRUCTION.
3. DRIVEWAYS
   a. RESIDENTIAL DRIVEWAYS ARE SHOWN FOR ILLUSTRATIVE PURPOSES ONLY TO DENOTE A POTENTIAL CONFLICT WITH DRAINAGE FACILITY AND/OR ADA RAMP. ALL DRIVEWAYS SERVING A RESIDENTIAL LOT SHALL BE BUILT AT THE TIME OF HOMEBUILDING.
   b. ALL DRIVEWAYS SERVING OPEN SPACES WHERE PUBLIC INFRASTRUTURE IS PRESENT SHALL BE BUILT WITH THE SUBDIVISION INFRASTRUCTURE.
   c. DRIVEWAY CONSTRUCTION SHALL FOLLOW LOCAL DESIGN SPECIFICATIONS AND DETAILS.
4. ADA RAMPS/SIDEWALKS
   a. THE LOCATION OF ACCESSIBLE CURB RAMPS ARE SHOWN ON THE PLANS. ALL RAMPS SHALL CONFIRM TO ADA/TAS REQUIREMENTS IN ACCORDANCE WITH TXDOT PED-18 DETAILS.
   ALL ACCESSIBLE CURB RAMPS SHALL BE CONSTRUCTED WITH THE SUBDIVISION IMPROVEMENTS.
   c. THE ADA RAMP STANDARD DETAILS ARE INTENDED TO SHOW TYPICAL LAYOUTS FOR THE CONSTRUCTION OF THE CURB RAMPS. THE INFORMATION SHOWN ON THE STANDARD DETAILS MEET THE REQUIREMENTS SHOWN IN THE "2012 TEXAS ACCESSIBILITY STANDARDS" (TAS) AND THE "2010 ADA STANDARDS FOR ACCESSIBLE DESIGN" BY THE DEPARTMENT OF JUSTICE.
   d. SIDEWALKS MUST BE CONSTRUCTED WITH THE STREET INFRASTRUCTURE UNLESS FRONTING RESIDENTIAL LOTS. IF SIDEWALK IS FRONTING A RESIDENTIAL LOT, SIDEWALK IS TO BE CONSTRUCTED AT THE TIME OF HOME BUILDING.
   e. ALL SIDEWALK CONSTRUCTION MUST BE FREE OF OBSTRUCTION.
   f. CONTRACTOR TO VERIFY STREET LIGHT LOCATION PRIOR TO SIDEWALK CONSTRUCTION.
5. STREET
   a. FOR ALL REFERENCES TO THE TEXAS DEPARTMENT OF TRANSPORTATION (TXDOT), THE CONTRACTOR SHALL SEE THEIR CURRENT STANDARD SPECIFICATIONS FOR CONSTRUCTION AND MAINTENANCE OF HIGHWAYS, STREETS AND BRIDGES, WHICH I ALSO LOCATED AT WWW.TXDOT.GOV.
   b. THE FRAME & COVER FOR WASTEWATER MANHOLES WILL BE TEMPORARILY REMOVED DURING CONSTRUCTION OF THE ROAD SECTION. THE STRUCTURE WILL BE COVERED AS TO NOT ALLOW CONSTRUCTION DEBRIS & MATERIAL INTO THE SEWER SYSTEM, THE ROAD BASE LAID, COMPACTED PER PROJECT SPECIFICATIONS, AND FINAL PAVING INSTALLED.
   c. THE WASTEWATER MANHOLE FRAME AND COVER WILL BE THEN SET TO FINAL GRADE AND PROPERLY SECURED AS PART OF THE CONCRETE ENCASEMENT. THE CONTRACTOR IS REQUIRED TO ADJUST ALL MANHOLES AND WATER VALVES TO MATCH THE GRADE OF THE STREET SECTION OR THE ELEVATION SPECIFIED ON THE PLANS OR AS DIRECTED BY THE ENGINEER.
6. DRAINAGE
   a. CONTRACTOR IS RESPONSIBLE FOR ENSURING POSITIVE SITE DRAINAGE AT ALL TIMES DURING AND UPON COMPLETION OF INFRASTRUCTURE.
   b. CONCRETE COLLARS SHALL BE INSTALLED FOR CAST-IN-PLACE & PRECAST CURB INLETS FOR EVERY PIPE CONNECTION.
   c. FLOODPLAIN
      i. THE CONTRACTOR SHALL NOT PLACE ANY FILL MATERIAL OR INFRASTRUCTURE IMPROVEMENTS WITHIN THE FLOOD PLAIN WITHOUT APPROVAL FROM THE CITY OF SEGUIN FLOODPLAIN ADMINISTRATOR, AND/OR THE CITY ENGINEER.
      ii. THE CONTRACTOR SHALL NOT PLACE ANY WASTE MATERIALS IN THE 100-YEAR FLOOD PLAIN WITHOUT FIRST OBTAINING AN APPROVED FLOOD PLAIN PERMIT.
      iii. CONTRACTOR SHALL BE RESPONSIBLE FOR STAKING THE FLOODPLAIN LIMITS PRIOR TO CONSTRUCTION IF WORKING WITHIN BEXAR COUNTY.
   d. VEGETATION
      i. CONTRACTOR SHALL REVEGETATE ALL DISTURBED AREAS WITHIN EASEMENT LIMITS UPON COMPLETION OF CONSTRUCTION WITHIN ROW LIMITS.
      ii. 85% OF CHANNEL SURFACE MUST HAVE ESTABLISHED VEGETATION. HYDROMULCH PAY ITEM INCLUDE SOIL, SEEDING, OR SODDING & WATERING FOR THE TIME PERIOD NEEDED TO ACIEVE 85% VEGETATION.
7. UTILITY
   a. THE CONTRACTOR SHALL BE RESPONSIBLE FOR LOCATING ALL UTILITIES, WHETHER PUBLIC OR PRIVATE, PRIOR TO EXCAVATION. THE INFORMATION AND DATA SHOWN WITH RESPECT TO EXISTING UNDERGROUND FACILITIES AT OR CONTIGUOUS TO THE SITE IS APPROXIMATE AND BASED ON INFORMATION FURNISHED BY THE OWNERS OF SUCH UNDERGROUND FACILITIES OR ON PHYSICAL APPURTENANCES OBSERVED IN THE FIELD. ENGINEER SHALL NOT BE RESPONSIBLE FOR THE ACCURACY OR COMPLETENESS OF ANY SUCH INFORMATION OR DATA. THE CONTRACTOR SHALL HAVE FULL RESPONSIBILITY FOR REVIEWING AND CHECKING ALL SUCH INFORMATION OR DATA, FOR LOCATING ALL UNDERGROUND FACILITIES, FOR COORDINATION OF THE WORK WITH THE OWNERS OF SUCH UNDERGROUND FACILITIES DURING CONSTRUCTION AND FOR THE SAFETY AND PROTECTION THEREOF AND REPAIRING ANY DAMAGE THERETO RESULTING FROM THE WORK
   b. CONTRACTOR IS TO NOTIFY ENGINEER OF ANY DISCREPANCIES OR UTILITY CONFLICTS.
   c. CONTRACTOR IS REQUIRED TO NOTIFY GVEC WHEN ENCROACHING UPON ANY OF THEIR EXISTING OVERHEAD ELECTRIC EASEMENTS IF THIS ENCROACHMENT IS NOT NOTED ON THE CONSTRUCTION SET.
8. CONDUITS
   a. PRIOR TO THE INSTALLATION OF STREET BASE MATERIAL, CONTRACTOR SHALL COORDINATE WITH ENGINEER AND UTILITY PROVIDERS TO INSTALL NECESSARY CONDUITS FOR UTILITY INSTALLATION.
9. MATERIALS/SPECS
   a. CONSTRUCTION WILL CONFORM TO THE FOLLOWING CURRENT SPECIFICATIONS AS APPLICABLE.
      i. CITY OF SEGUIN DESIGN STANDARDS, LATEST EDITION
      ii. SPRINGS HILL WATER SUPPLY CORP. STANDARD DRAWINGS & SPECIFICATIONS LATEST EDITION
      iii. TEXAS DEPARTMENT OF TRANSPORTATION STANDARD SPECIFICATIONS FOR CONSTRUCTION AND MAINTENANCE OF HIGHWAYS, STREETS, AND BRIDGES, LATEST EDITION
      iv. TEXAS COMMISSION ON ENVIRONMENTAL QUALITY "RULES AND REGULATIONS FOR PUBLIC WATER SYSTEMS." TEXAS COMMISSION ON ENVIRONMENTAL QUALITY "DESIGN CRITERIA FOR SEWERAGE SYSTEMS" CHAPTER 217.
      v. REFER TO 30 TAC CHAPTER 290 FOR PUBLIC DRINKING WATER STANDARDS
   b. ALL CONCRETE LINING SHALL DEVELOP A MINIMUM COMPRESSIVE STRENGTH OF NOT LESS THAN 3000 PSI IN 28 DAYS.
   c. ALL REQUIRED MATERIAL TESTING SHALL FOLLOW LOCAL MINIMUM REQUIREMENTS.
10. PERMITTING
   a. UNLESS OTHERWISE STATED, CONTRACTOR CANNOT BEGIN CONSTRUCTION ACTIVITIES IN THE CITY'S JURISDICTION, INCLUDING CLEARING AND/OR ROUGH GRADING, BEFORE FIRST OBTAINING ALL CITY APPROVALS AND PERMITS.
   b. ALL WORK IN GUADALUPE COUNTY RIGHT-OF-WAY SHALL BE DONE IN ACCORDANCE WITH RESPECTIVE CONSTRUCTION SPECIFICATIONS AND PERMIT REQUIREMENTS.
   c. ANY IMPROVEMENTS WITHIN THE TXDOT RIGHT OF WAY OR PROPOSED DEDICATION CANNOT BE INSTALLED WITHOUT A TXDOT DRIVEWAY, UTILITY PERMIT AND/OR DONATION AGREEMENT.
   d. WORK COMPLETED BY THE CONTRACTOR WHICH HAS NOT RECEIVED ADEQUATE PERMITS AND A NOTICE TO PROCEED WILL BE SUBJECT TO REMOVAL AND REPLACEMENT BY AND AT THE EXPENSE OF THE CONTRACTOR.
11. TRAFFIC CONTROL
   a. ALL CONSTRUCTION OPERATIONS SHALL BE CONDUCTED TO PROVIDE MINIMAL INTERFERENCE TO TRAFFIC. ALL TRAFFIC SIGNAL EQUIPMENT INSTALLATIONS SHALL BE ARRANGED SO AS TO PERMIT CONTINUOUS MOVEMENT OF TRAFFIC IN ALL DIRECTIONS AT ALL TIMES.
   b. UNLESS OTHERWISE NOTED, ROADS AND STREETS SHALL BE KEPT OPEN TO TRAFFIC AT ALL TIMES. CONTRACTOR SHALL ARRANGE CONSTRUCTION SO AS TO CLOSE ONLY ONE LANE OF A ROADWAY AT A TIME.
   c. CONTRACTOR SHALL BE RESPONSIBLE FOR ANY SIGNAGE NECESSARY DURING CONSTRUCTION ANY TRAFFIC CONTROL MEASURES SHOULD BE IN COMPLIANCE WITH THE LATEST VERSION OF THE TEXAS MANUAL ON UNIFORM TRAFFIC CONTROL DEVICES (TMUTCD) AND THE CITY OF SEGUIN STANDARDS.
12. CAUTION NOTE:
   a. THE CONTRACTOR SHALL BE AWARE THAT A 4" & 8" WATER MAIN EXIST ALONG CORDOVA ROAD . IT IS THE RESPONSIBILITY OF THE CONTRACTOR TO HAVE THESE UTILITIES LOCATED PRIOR TO COMMENCING CONSTRUCTION. THE CONTRACTOR SHALL USE EXTREME CAUTION WHEN WORKING IN THIS AREA. ANY DAMAGE DONE TO THESE EXISTING FACILITIES WILL BE THE SOLE RESPONSIBILITY OF THE CONTRACTOR TO REPAIR.

   ACCESSIBLE CURB RAMPS, FOR PASSAGE TO AND THROUGH THE PUBLIC RIGHT OF WAY, SHALL BE CONSTRUCTED WITH THE SUBDIVISION INFRASTRUCTURE. SIDEWALKS WHICH ARE LOCATED WITHIN THE DEVELOPMENT THAT ARE LOCATED ADJACENT TO OPEN SPACE/PARKLAND AREAS SHALL BE CONSTRUCTED AS PART OF THE SUBDIVISION INFRASTRUCTURE.

   SLOPED SIDEWALKS, FOR PASSAGE TO AND THROUGH DRIVEWAY APRONS, SHALL BE BUILT WITH AND AS PART OF THE PUBLIC SIDEWALK AT TIME OF RESIDENTIAL HOME CONSTRUCTION.
13. MISCELLANEOUS
   a. TRENCH EXCAVATION PROTECTION
      i. CONTRACTOR AND/OR CONTRACTOR'S INDEPENDENTLY RETAINED EMPLOYEE OR STRUCTURAL DESIGN/GEOTECHNICAL/SAFETY/EQUIPMENT CONSULTANT, IF ANY, SHALL REVIEW THESE PLANS AND AVAILABLE GEOTECHNICAL INFORMATION AND THE ANTICIPATED INSTALLATION SITE(S) WITHIN THE PROJECT WORK AREA IN ORDER TO IMPLEMENT CONTRACTOR'S TRENCH EXCAVATION SAFETY PROTECTION SYSTEMS, PROGRAMS AND/OR PROCEDURES FOR THE PROJECT DESCRIBED IN THE CONTRACT DOCUMENTS. THE CONTRACTOR'S IMPLEMENTATION OF THESE SYSTEMS, PROGRAMS AND/OR PROCEDURES SHALL PROVIDE FOR ADEQUATE TRENCH EXCAVATION SAFETY PROTECTION THAT COMPLY WITH AS A MINIMUM, OSHA STANDARDS FOR TRENCH EXCAVATIONS. SPECIFICALLY, CONTRACTOR AND/OR CONTRACTOR'S INDEPENDENTLY RETAINED EMPLOYEE OR SAFETY CONSULTANT SHALL IMPLEMENT A TRENCH SAFETY PROGRAM IN ACCORDANCE WITH OSHA STANDARDS GOVERNING THE PRESENCE AND ACTIVITIES OF INDIVIDUALS WORKING IN AND AROUND TRENCH EXCAVATION.
   b. CONTRACTOR WILL BE RESPONSIBLE FOR COORDINATING AND SCHEDULING ALL REQUIRED MEETINGS AND INSPECTIONS AS NEEDED. A MINIMUM OF 48 HOURS' NOTICE MUST BE GIVEN TO THE DEVELOPER'S ENGINEER FOR ANY REQUESTED SITE VISITS.
   c. IT SHALL BE THE CONTRACTOR'S RESPONSIBILITY TO PERFORM A FINAL "SITE CLEAN" AFTER CONSTRUCTION ACTIVITY HAS CEASED AND OBTAINED ALL FINAL ACCEPTANCES. THE CONTRACTOR WILL BE RESPONSIBLE FOR HAULING OFF AND DISPOSING OF ALL INFRASTRUCTURE CONSTRUCTION RELATED DEBRIS, REGARDLESS OF ORIGIN.
   d. THE ENGINEER WILL STAKE STREET AND DRAIN IMPROVEMENTS ONE TIME ONLY; ANY CONSTRUCTION STAKES REMOVED OR DESTROYED BY THE CONTRACTOR OR HIS EMPLOYEES WILL BE REPLACED AT THE CONTRACTOR'S EXPENSE.

**CITY OF SEGUIN SEGUIN SUPPLEMENTAL NOTES:**

1. ADA COMPLIANT SIDEWALKS AND ACCESSIBLE CURB RAMPS TO BE CONSTRUCTED WITH THE DEVELOPMENT CONSTRUCTION. ANY LOT OR PARCEL THAT IS PART OF THE SUBDIVISION AND IS NOT REQUIRED TO SECURE A BUILDING PERMIT, OR A SITE PERMIT, SHALL CONSTRUCT THE SIDEWALKS WITH THE STREET CONSTRUCTION. ACCESSIBLE CURB SHALL BE CONSTRUCTED WITH THE STREET CONSTRUCTION.

2. ALL STORM DRAINAGE PIPE WITHIN THE CITY R.O.W. SHALL BE REINFORCED CONCRETE PIPE (RCP), CLASS III MINIMUM. 18-INCH MINIMUM UNLESS APPROVED OTHERWISE BY THE CITY ENGINEER.

   ALL CURB INLETS, JUNCTION BOXES, OR OTHER STORM STRUCTURES SHALL BE DESIGNED IN ACCORDANCE WITH TXDOT ITEM 465, CURRENT EDITION.

APPROVED FOR CONSTRUCTION
SEGUIN TEXAS
01/14/2022

FOR IMPROVEMENTS ASSOCIATED WITH UNIT1 & SCstP 0225-2021; Approved by CP|ENGR 2022-01-14


CUDEENGINEERS.COM

CUDE ENGINEERS EST. 1980

4122 Pond Hill Road, Suite 101
San Antonio, Texas 78231
P:(210) 681.2951 F: (210) 523.7112


# CORDOVA TRAILS SUBDIVISION UNIT 1

CITY OF SEGUIN STREET & DRAINAGE GENERAL NOTES

**DATE**
07/23/2021

**PROJECT NO.**
03480.002

**DRAWN BY**
AC

**CHECKED BY**
DDC/JC

**REVISIONS**
1.
2.
3.
4.
5.
6.
7.
8.
9.

STATE OF TEXAS
DAVID D. CUPIT III
122076
LICENSED
PROFESSIONAL ENGINEER
07.29.21

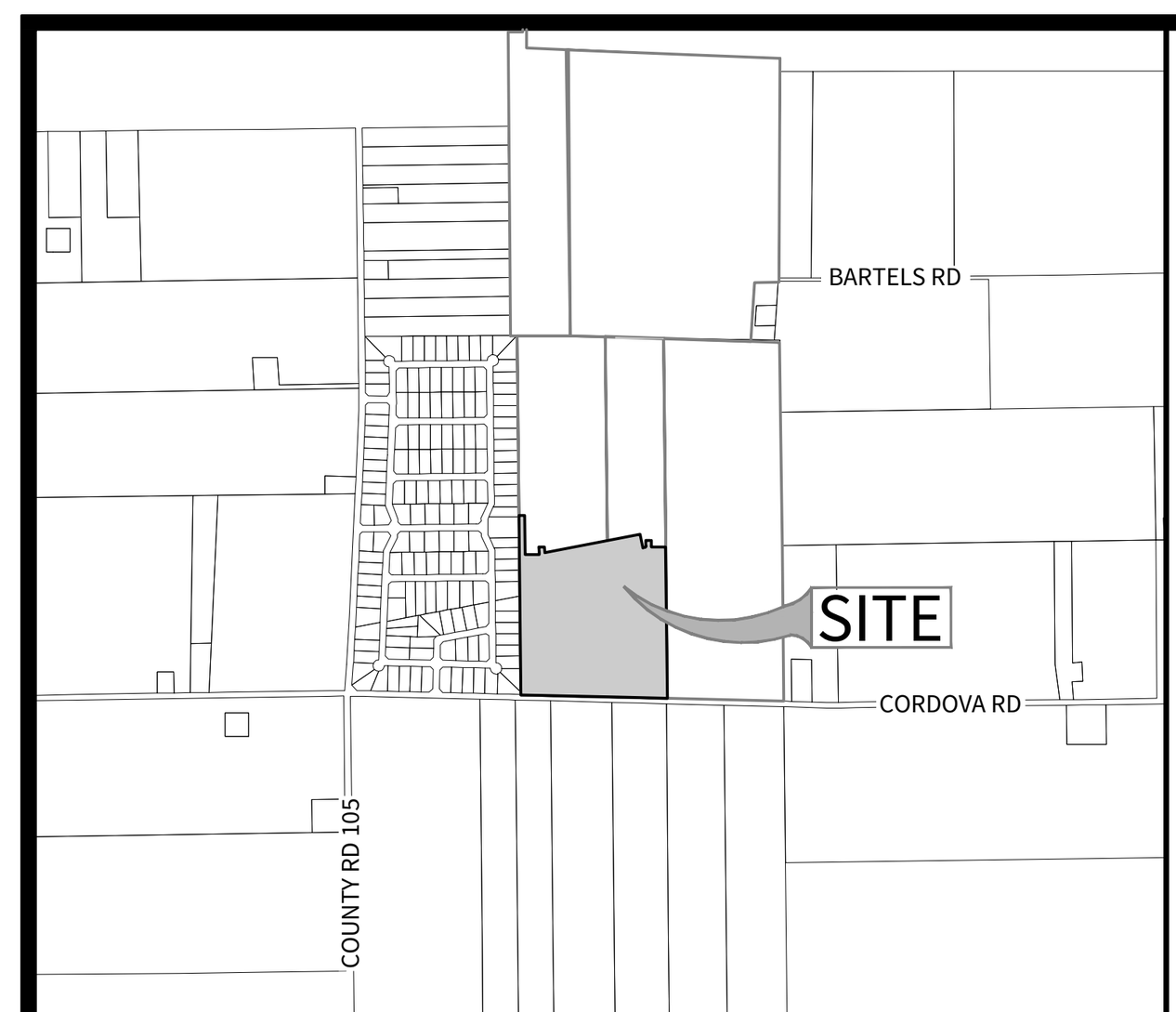
**CUDE ENGINEERS**
TBPE No. 455
TBPLS No. 10048500

**CO**




P:\03480\2021\2 Drawings\01_GI-GS.dwg 2021/07/23 3:43pm sgonzales

REPRODUCTION OF THE ORIGINAL SIGNED AND SEALED PLAN AND/OR ELECTRONIC MEDIA MAY HAVE BEEN INADVERTENTLY ALTERED. CONTRACTOR IS RESPONSIBLE FOR VERIFYING THE SCALE OF THE DOCUMENT AND CONTACTING CUDE ENGINEERS TO VERIFY DISCREPANCIES PRIOR TO CONSTRUCTION.




LOCATION MAP
N.T.S.

## OWNER/DEVELOPER:

ASHTON WOODS HOMES
CONTACT PERSON: KYLE LENTS
17319 SAN PEDRO, SUITE 140
SAN ANTONIO,TX 78232
TEL: (210) 632-0753

## CIVIL ENGINEER:


M.W. CUDE ENGINEERS, L.L.C.
CONTACT PERSON: DAVID CUPIT, P.E.
4122 POND HILL ROAD, SUITE 101
SAN ANTONIO, TX 78231
TEL: (210) 681-2951
FAX: (210) 523-7112


SCALE: 1" =300'

Project Name: Cordova Trails
Calculation Summary for Time of Concentrations

| | | Sheet Flow Tc Compuations | | | | | | Shallow Conc. Tc Compuations | | | | | | Concentrated Tc Computations | | | | | | Overall | | | |
|---|---|---|---|---|---|---|---|---|---|---|---|---|---|---|---|---|---|---|---|---|---|---|---|
| Drainage Shed | Shed Area (Ac.) | Length | Paved (Y or N) | Upstream Elev. | Downstream Elev | Slope | Time of Concentration | Length | Paved (Y or N) | Upstream Elev. | Downstream Elev | Slope | Time of Concentration | Length | Upstream Elev. | Downstream Elev | Slope | Velocity (fps) | Time of Concentration | Time of Concentration (min | Lag Time (0.6 x Tc) (min) | Time of Concentration (hrs) | Lag Time (0.6 x Tc) (hrs) |
| 1 | 11.40 | 300.00 | N | 605.18 | 603.34 | 0.61% | 20.00 | 162.27 | N | 603.34 | 602.34 | 0.62% | 2.18 | 2532.00 | | | | 6 | 7.03 | 29.21 | 17.53 | 0.487 | 0.292 |
| 2 | 19.60 | 300.00 | N | 602.50 | 601.39 | 0.37% | 20.00 | 158.56 | N | 601.39 | 600.81 | 0.37% | 2.58 | 2091.00 | | | | 6 | 5.81 | 28.39 | 17.03 | 0.473 | 0.284 |
| 3 | 9.88 | 300.00 | N | 599.11 | 598.10 | 0.34% | 20.00 | 97.22 | N | 598.10 | 597.78 | 0.33% | 1.6 | 2414.00 | | | | 6 | 6.71 | 28.31 | 16.98 | 0.472 | 0.283 |
| 4 | 0.00 | 300.00 | N | 605.18 | 603.34 | 0.61% | 20.00 | 162.27 | N | 603.34 | 602.34 | 0.62% | 2.18 | 2532.00 | | | | 6 | 7.03 | 29.21 | 17.53 | 0.487 | 0.292 |
| 5A | 1.57 | 220.00 | N | 599.04 | 598.34 | 0.32% | 20.00 | | | | | | | 188.00 | | | | 6 | 0.52 | 20.52 | 12.31 | 0.342 | 0.205 |
| 5B | 3.17 | 220.00 | N | 599.04 | 598.34 | 0.32% | 20.00 | | | | | | | 1635.51 | | | | 6 | 4.54 | 24.54 | 14.73 | 0.409 | 0.245 |
| 5C | 0.86 | 220.00 | N | 599.04 | 598.34 | 0.32% | 20.00 | | | | | | | 1810.33 | | | | 6 | 5.03 | 25.03 | 15.02 | 0.417 | 0.250 |
| 6 | 10.03 | 235.00 | N | 600.61 | 597.71 | 1.23% | 20.00 | | | | | | | 554.00 | | | | 6 | 1.54 | 21.54 | 12.92 | 0.359 | 0.215 |
| 7 | 0.00 | 220.00 | N | 599.04 | 598.34 | 0.32% | 20.00 | | | | | | | 1810.33 | | | | 6 | 5.03 | 25.03 | 15.02 | 0.417 | 0.250 |
| 8 | 3.80 | 141.46 | N | 596.49 | 588.14 | 5.90% | 12.00 | | | | | | | 835.05 | | | | 6 | 2.32 | 14.32 | 8.59 | 0.239 | 0.143 |
| 8A | 0.72 | 25.38 | N | 595.90 | 592.86 | 11.98% | 10.00 | | | | | | | 877.98 | | | | 6 | 2.44 | 12.44 | 7.46 | 0.207 | 0.124 |
| 9 | 0.00 | 220.00 | N | 599.04 | 598.34 | 0.32% | 20.00 | | | | | | | 2854.04 | | | | 6 | 7.93 | 27.93 | 16.76 | 0.465 | 0.279 |
| 10 | 5.20 | 130.00 | N | 602.88 | 601.44 | 1.11% | 16.00 | | | | | | | 857.07 | | | | 6 | 2.38 | 18.38 | 11.03 | 0.306 | 0.184 |
| 11 | 1.39 | 172.62 | N | 595.25 | 593.80 | 0.84% | 20.00 | | | | | | | | | | | 6 | | 20.00 | 12.00 | 0.333 | 0.200 |
| 12 | 0.00 | 220.00 | N | 599.04 | 598.34 | 0.32% | 20.00 | | | | | | | 2933.28 | | | | 6 | 8.15 | 28.15 | 16.89 | 0.469 | 0.281 |
| 13 | 11.17 | 300.00 | N | 599.18 | 598.68 | 0.17% | 20.00 | 81.65 | N | 598.68 | 597.18 | 1.84% | 0.62 | 240.76 | | | | 6 | 0.67 | 21.29 | 12.77 | 0.355 | 0.213 |
| 14 | 9.73 | 300.00 | N | 600.81 | 596.56 | 1.42% | 20.00 | 51.20 | N | 596.56 | 596.16 | 0.78% | 0.61 | 408.21 | | | | 6 | 1.13 | 21.74 | 13.05 | 0.362 | 0.217 |
| 15 | 0.00 | 300.00 | N | 599.18 | 598.68 | 0.17% | 20.00 | 81.65 | N | 598.68 | 597.18 | 1.84% | 0.62 | 609.97 | | | | 6 | 1.69 | 22.31 | 13.39 | 0.372 | 0.223 |
| 16 | 9.29 | 150.00 | N | 598.89 | 597.25 | 1.09% | 17.00 | | | | | | | 670.00 | | | | 6 | 1.86 | 18.86 | 11.32 | 0.314 | 0.189 |
| 17 | 0.00 | 300.00 | N | 599.18 | 598.68 | 0.17% | 20.00 | 81.65 | N | 598.68 | 597.18 | 1.84% | 0.62 | 897.88 | | | | 6 | 2.49 | 23.11 | 13.87 | 0.385 | 0.231 |
| 18 | 3.50 | 110.00 | N | 598.60 | 597.22 | 1.25% | 14.00 | | | | | | | 606.95 | | | | 6 | 1.69 | 15.69 | 9.41 | 0.261 | 0.157 |
| 19 | 0.00 | 300.00 | N | 599.18 | 598.68 | 0.17% | 20.00 | 81.65 | N | 598.68 | 597.18 | 1.84% | 0.62 | 1190.17 | | | | 6 | 3.31 | 23.93 | 14.36 | 0.399 | 0.239 |
| 20 | 14.14 | 225.46 | N | 602.59 | 600.19 | 1.06% | 20.00 | | | | | | | 1000.00 | | | | 6 | 2.78 | 22.78 | 13.67 | 0.380 | 0.228 |
| 21 | 4.46 | 263.36 | N | 599.63 | 596.69 | 1.11% | 20.00 | | | | | | | 347.24 | | | | 6 | 0.96 | 20.96 | 12.58 | 0.349 | 0.210 |
| 22 | 0.00 | 225.46 | N | 602.99 | 600.88 | 0.94% | 20.00 | | | | | | | 1438.55 | | | | 6 | 4.00 | 24.00 | 14.40 | 0.400 | 0.240 |
| 23 | 5.42 | 190.00 | N | 596.68 | 594.51 | 1.14% | 19.00 | | | | | | | 197.12 | | | | 6 | 0.55 | 19.55 | 11.73 | 0.326 | 0.195 |
| 24 | 14.22 | 300.00 | N | 593.71 | 591.50 | 0.74% | 20.00 | | | | | | | 467.99 | | | | 6 | 1.30 | 21.30 | 12.78 | 0.355 | 0.213 |
| 25 | 0.00 | 225.46 | N | 602.99 | 600.88 | 0.94% | 20.00 | | | | | | | 2443.53 | | | | 6 | 6.79 | 26.79 | 16.07 | 0.446 | 0.268 |
| 26 | 4.53 | 125.1 | N | 599.8 | 593.7 | 4.92% | 12.00 | | | | | | | | | | | 6 | | 12.00 | 7.20 | 0.200 | 0.120 |

Project Name: Cordova Trails
HYDROLOGY CALCULATIONS:

| PT. # | AREA (Ac.) | AREA OF ACCUMULATION (Ac.) | TOTAL ACRES | C | Tc | I2 | I10 | I25 | I50 | I100 | Q2 | Q10 | Q25 | Q50 | Q100 |
|---|---|---|---|---|---|---|---|---|---|---|---|---|---|---|---|
| 1 | 11.40 | = A1 | 11.40 | 0.65 | 29.21 | 2.94 | 4.56 | 5.42 | 6.25 | 7.20 | 21.78 | 33.82 | 40.16 | 46.32 | 53.38 |
| 2 | 19.60 | = A2 | 19.60 | 0.65 | 28.39 | 2.99 | 4.64 | 5.51 | 6.36 | 7.32 | 38.11 | 59.15 | 70.22 | 80.99 | 93.31 |
| 3 | 9.88 | = A3 | 9.88 | 0.65 | 28.31 | 3.00 | 4.65 | 5.52 | 6.37 | 7.34 | 19.24 | 29.87 | 35.46 | 40.90 | 47.11 |
| 4 | 0.00 | = A1:A3 | 40.88 | 0.65 | 29.21 | 2.94 | 4.56 | 5.42 | 6.25 | 7.20 | 40.27 | 69.87 | 83.55 | 96.07 | 109.87 |
| 5A | 1.57 | = A5A | 1.57 | 0.65 | 20.52 | 3.61 | 5.58 | 6.61 | 7.61 | 8.75 | 3.68 | 5.70 | 6.75 | 7.77 | 8.93 |
| 5B | 3.17 | = A5A+A5B | 4.74 | 0.65 | 24.54 | 3.26 | 5.05 | 5.99 | 6.91 | 7.95 | 10.05 | 15.57 | 18.47 | 21.28 | 24.50 |
| 5C | 0.86 | = A1:A4+A5A+A5B+A5C | 5.60 | 0.62 | 25.03 | 3.22 | 5.00 | 5.93 | 6.83 | 7.87 | 51.37 | 87.08 | 103.97 | 119.60 | 136.96 |
| 6 | 10.03 | = A6 | 10.03 | 0.65 | 21.54 | 3.51 | 5.44 | 6.44 | 7.42 | 8.53 | 22.89 | 35.45 | 42.00 | 48.36 | 55.62 |
| 7 | 0.00 | = A1:A4 + A5:A6 | 15.63 | 0.65 | 25.03 | 3.22 | 5.00 | 5.93 | 6.83 | 7.87 | 73.02 | 120.65 | 143.78 | 165.48 | 189.78 |
| 8 | 3.80 | = A8 | 3.80 | 0.65 | 14.32 | 4.34 | 6.69 | 7.91 | 9.08 | 10.41 | 10.71 | 16.53 | 19.53 | 22.43 | 25.72 |
| 8A | 0.72 | = A8A | 0.72 | 0.65 | 12.44 | 4.63 | 7.14 | 8.42 | 9.66 | 11.07 | 2.17 | 3.34 | 3.94 | 4.52 | 5.18 |
| 9 | 0.00 | = A1:A4 + A5:A6 + A8 | 19.43 | 0.65 | 27.93 | 3.02 | 4.69 | 5.57 | 6.42 | 7.39 | 78.42 | 129.08 | 153.83 | 177.13 | 203.24 |
| 10 | 5.20 | = A10 | 5.20 | 0.65 | 18.38 | 3.83 | 5.92 | 7.00 | 8.05 | 9.25 | 12.93 | 20.00 | 23.67 | 27.22 | 31.28 |
| 11 | 1.39 | = A11 | 1.39 | 0.65 | 20.00 | 3.66 | 5.66 | 6.70 | 7.71 | 8.87 | 3.30 | 5.11 | 6.06 | 6.97 | 8.01 |
| 12 | 0.00 | = A1:A4 + A5:A6 + A8:A8A + A10:A11 | 26.74 | 0.65 | 28.15 | 3.01 | 4.67 | 5.54 | 6.39 | 7.36 | 92.53 | 150.98 | 179.83 | 207.11 | 237.80 |
| 13 | 11.17 | '= A13 | 11.17 | 0.65 | 21.29 | 3.53 | 5.47 | 6.48 | 7.46 | 8.58 | 25.66 | 39.73 | 47.07 | 54.19 | 62.33 |
| 14 | 9.73 | = A14 | 9.73 | 0.65 | 21.74 | 3.49 | 5.41 | 6.41 | 7.38 | 8.49 | 22.09 | 34.21 | 40.54 | 46.68 | 53.69 |
| 15 | 0.00 | = A13:A14 | 20.90 | 0.65 | 22.31 | 3.44 | 5.33 | 6.32 | 7.28 | 8.37 | 46.77 | 72.45 | 85.85 | 98.88 | 113.75 |
| 16 | 9.29 | = A16 | 9.29 | 0.65 | 18.86 | 3.77 | 5.84 | 6.91 | 7.95 | 9.14 | 22.79 | 35.26 | 41.73 | 48.01 | 55.17 |
| 17 | 0.00 | = A13:A14 + A16 | 30.19 | 0.65 | 23.11 | 3.37 | 5.23 | 6.20 | 7.14 | 8.22 | 66.22 | 102.61 | 121.63 | 140.12 | 161.23 |
| 18 | 3.50 | = A18 | 3.50 | 0.65 | 15.69 | 4.15 | 6.41 | 7.57 | 8.70 | 9.99 | 9.44 | 14.58 | 17.23 | 19.80 | 22.73 |
| 19 | 0.00 | = A13:A14 + A16 + A18 | 33.69 | 0.65 | 23.93 | 3.31 | 5.13 | 6.08 | 7.01 | 8.06 | 72.46 | 112.30 | 133.15 | 153.42 | 176.57 |
| 20 | 14.14 | = A20 | 14.14 | 0.65 | 22.78 | 3.40 | 5.27 | 6.25 | 7.20 | 8.28 | 31.28 | 48.46 | 57.43 | 66.15 | 76.11 |
| 21 | 4.46 | = A21 | 4.46 | 0.65 | 20.96 | 3.56 | 5.52 | 6.54 | 7.53 | 8.65 | 10.33 | 16.00 | 18.95 | 21.82 | 25.09 |
| 22 | 0.00 | = A20:A22 | 18.60 | 0.65 | 24.00 | 3.30 | 5.12 | 6.07 | 6.99 | 8.05 | 39.94 | 61.90 | 73.39 | 84.57 | 97.33 |
| 23 | 5.42 | = A23 | 5.42 | 0.65 | 19.55 | 3.70 | 5.73 | 6.78 | 7.81 | 8.97 | 13.04 | 20.19 | 23.90 | 27.50 | 31.61 |
| 24 | 14.22 | = A24 | 14.22 | 0.65 | 21.30 | 3.53 | 5.47 | 6.48 | 7.46 | 8.58 | 32.66 | 50.57 | 59.90 | 68.97 | 79.32 |
| 25 | 0.00 | = A13:A14 + A16 + A18+A20:A22+A23:A24 | 71.93 | 0.65 | 26.79 | 3.10 | 4.80 | 5.70 | 6.57 | 7.57 | 144.80 | 224.65 | 266.59 | 307.37 | 353.99 |
| 26 | 4.53 | = A26 | 4.53 | 0.65 | 12.00 | 4.70 | 7.25 | 8.55 | 9.81 | 11.24 | 13.84 | 21.35 | 25.18 | 28.88 | 33.09 |

*REFERENCE STORMWATER REPORT FOR DETENTION POND INFLOW AND OUTFLOW RATES (& SCS HYDROLOGY)

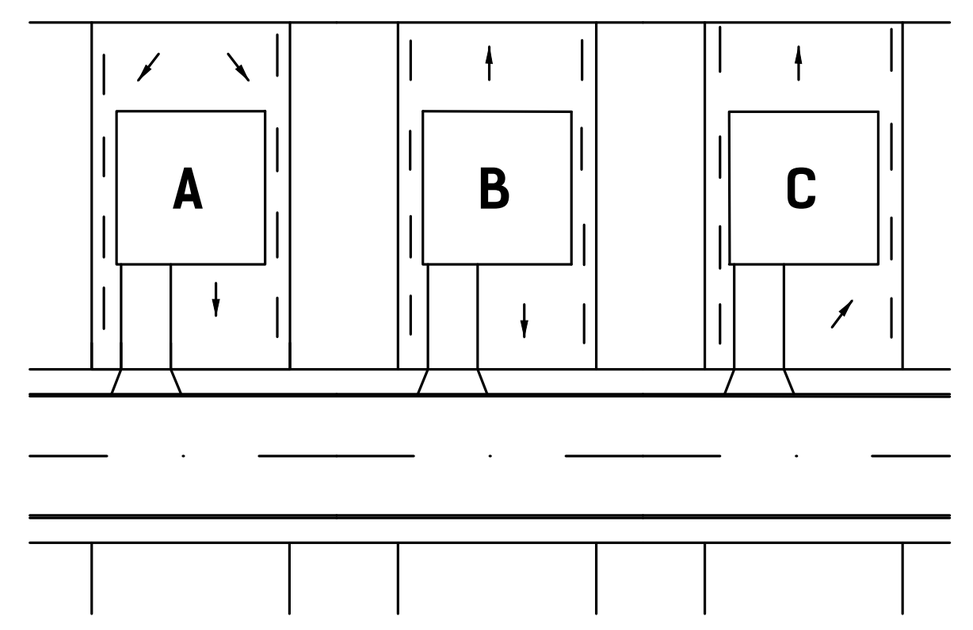
1

**NOTE:**

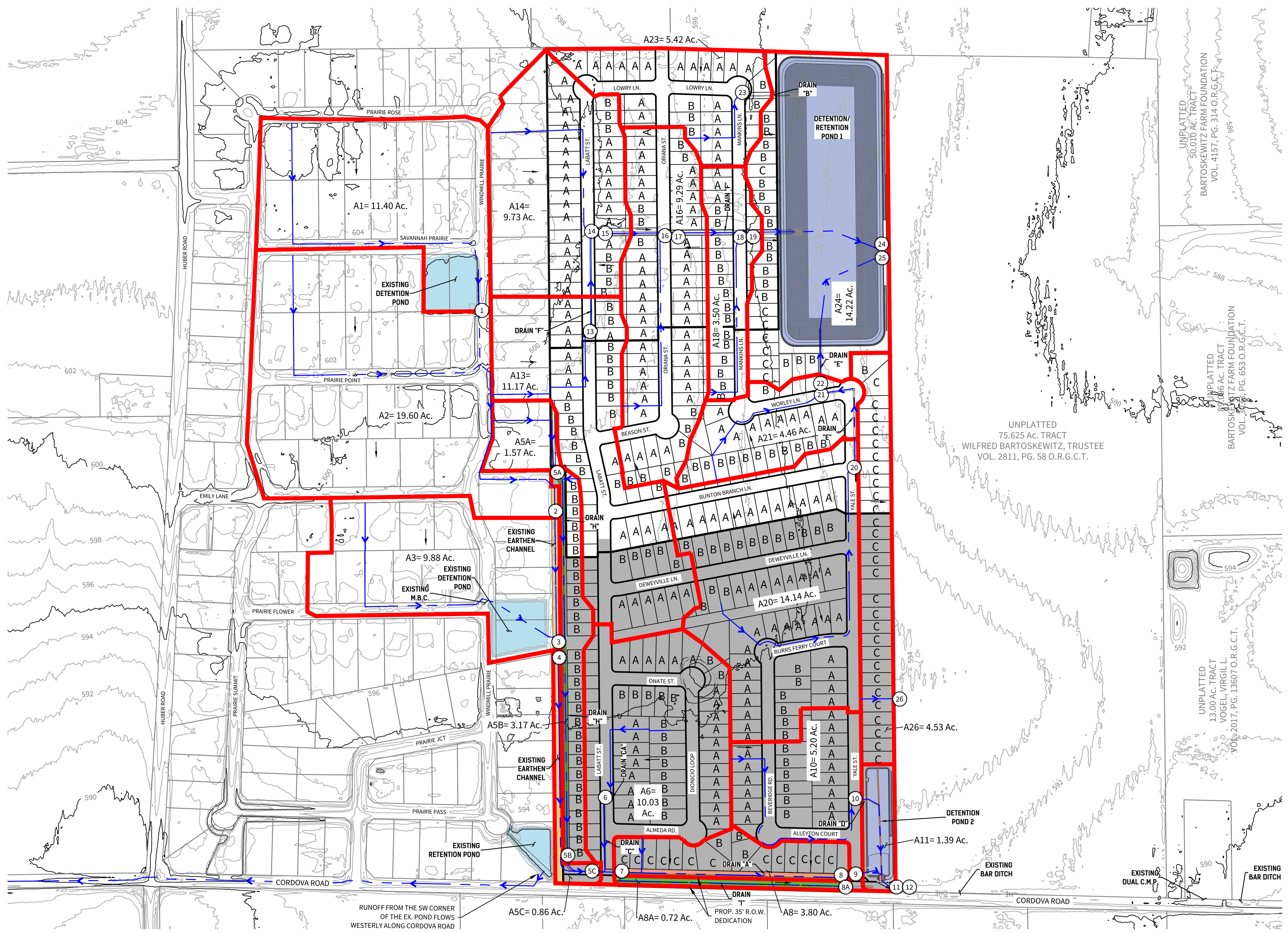
- THE WATER SURFACE ELEVATION AT THE INLET LOCATION OF DRAINS "C" AND "CA" OVERTOPS THE CROWN OF THE ROAD PER THE STREET CAPACITY ANALYSIS IN THE STORMWATER MANAGEMENT PLAN. AS SUCH, THE COMBINED FLOWS FROM POINT 6 ARE EVENLY DISTRIBUTED BETWEEN TWO 25' INLETS (SEE DRAINS "C" & "CA" ON SHEET 21 OF 29)
- THE WATER SURFACE ELEVATION AT THE INLET LOCATION OF DRAIN "D" OVERTOPS THE CROWN OF THE ROAD PER THE STREET CAPACITY ANALYSIS IN THE STORMWATER MANAGEMENT PLAN. AS SUCH, THE COMBINED FLOWS FROM POINT 10 ARE EVENLY DISTRIBUTED BETWEEN TWO 15' INLETS (SEE DRAIN "D" ON SHEET 22 OF 29)

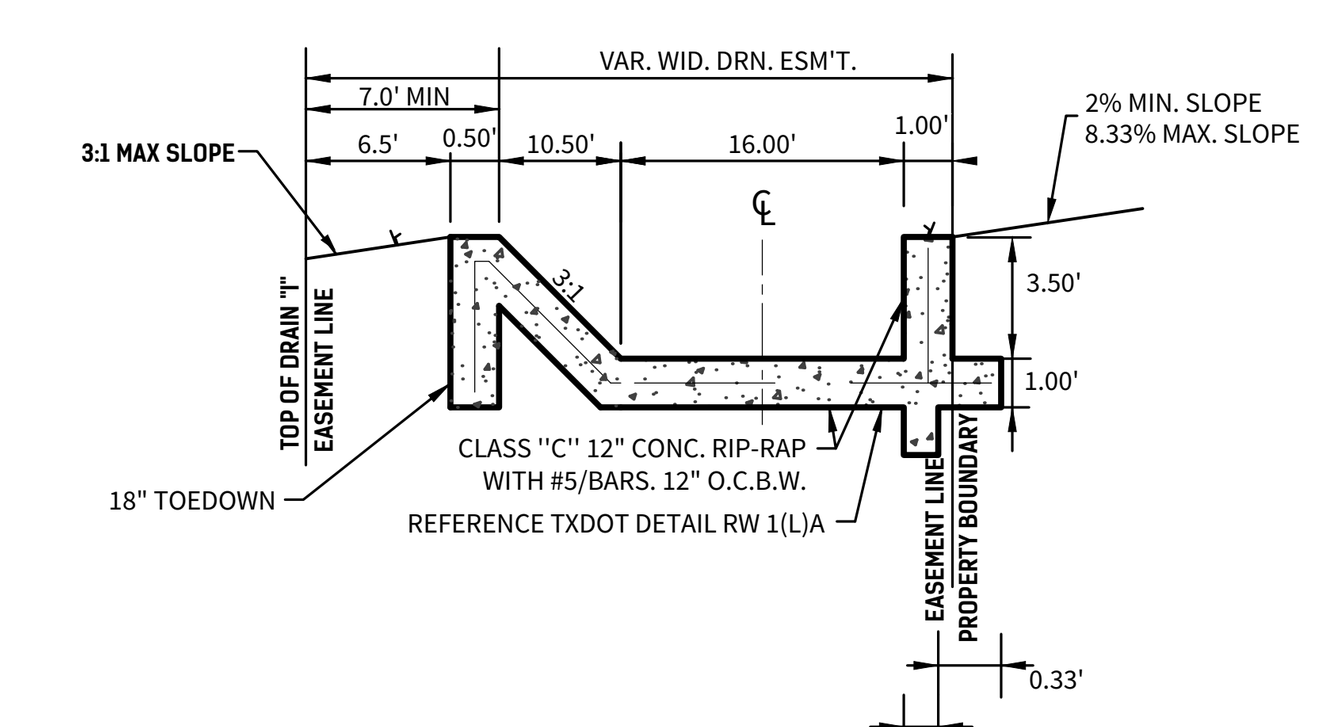
## LEGEND

- UNIT BOUNDARY
- DRAINAGE AREA
- Tc FLOW PATH
- ACCUMULATION POINT
- EXISTING EARTHEN DRAIN
- PROPOSED EARTHEN DRAIN
- EXISTING CONCRETE DRAIN
- PROPOSED CONCRETE DRAIN
- EXISTING DETENTION POND
- PROPOSED DETENTION POND



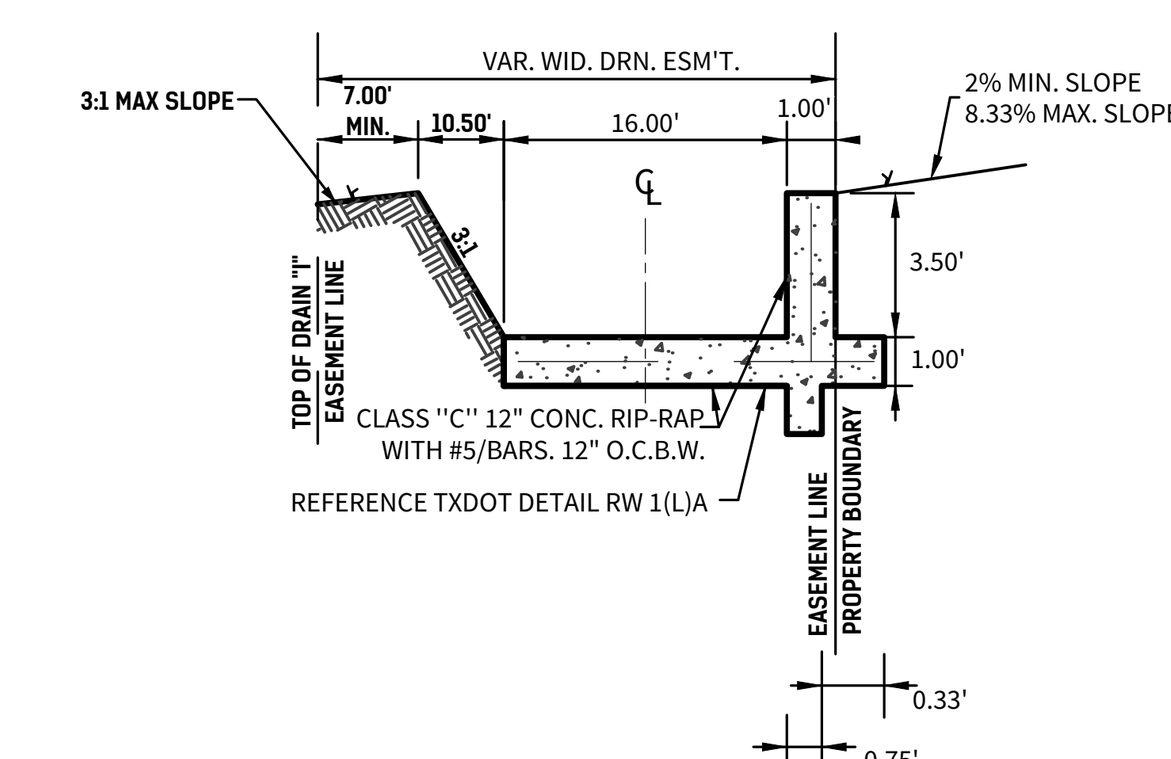

TYPICAL LOT SITE PLAN
N.T.S.



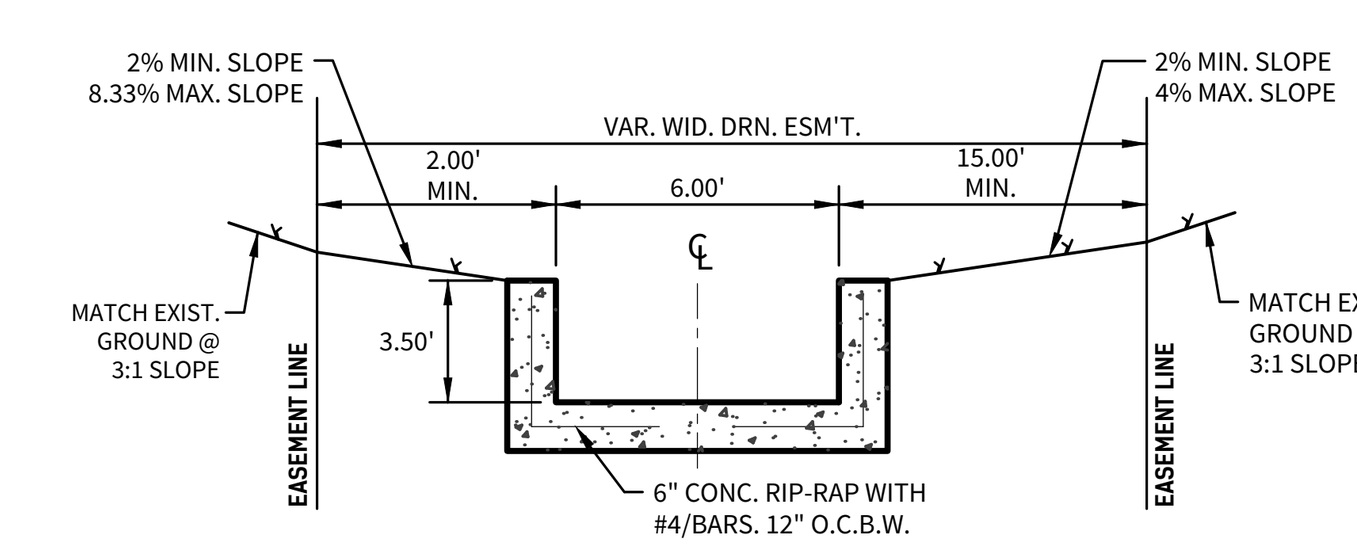



(N.T.S.) DRAIN "A" SECTION "A-1" & "A-3"

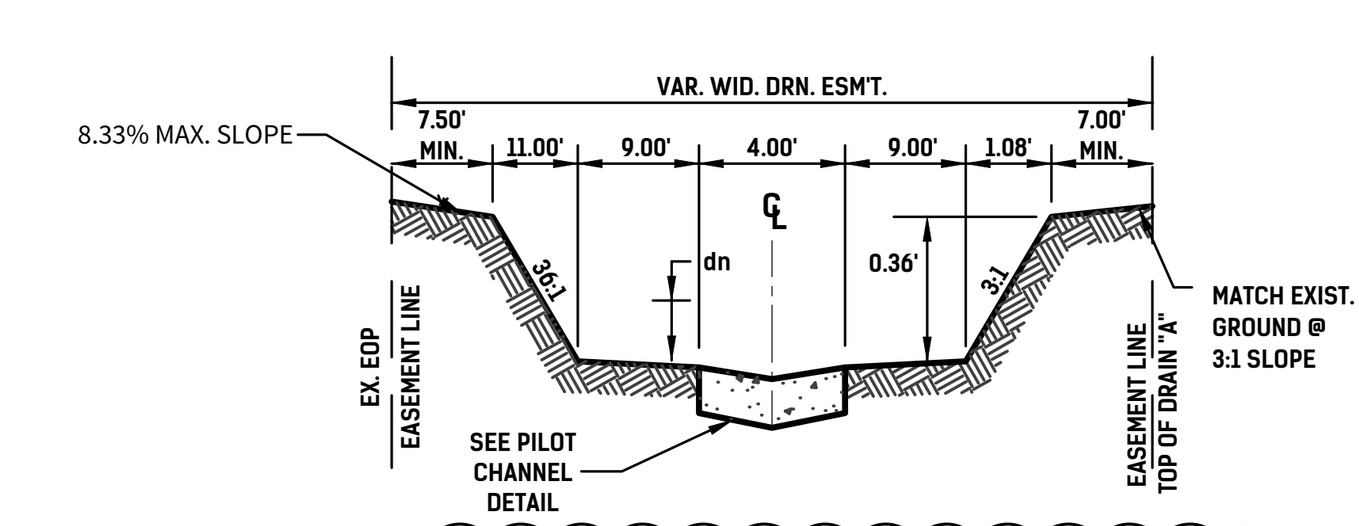
1



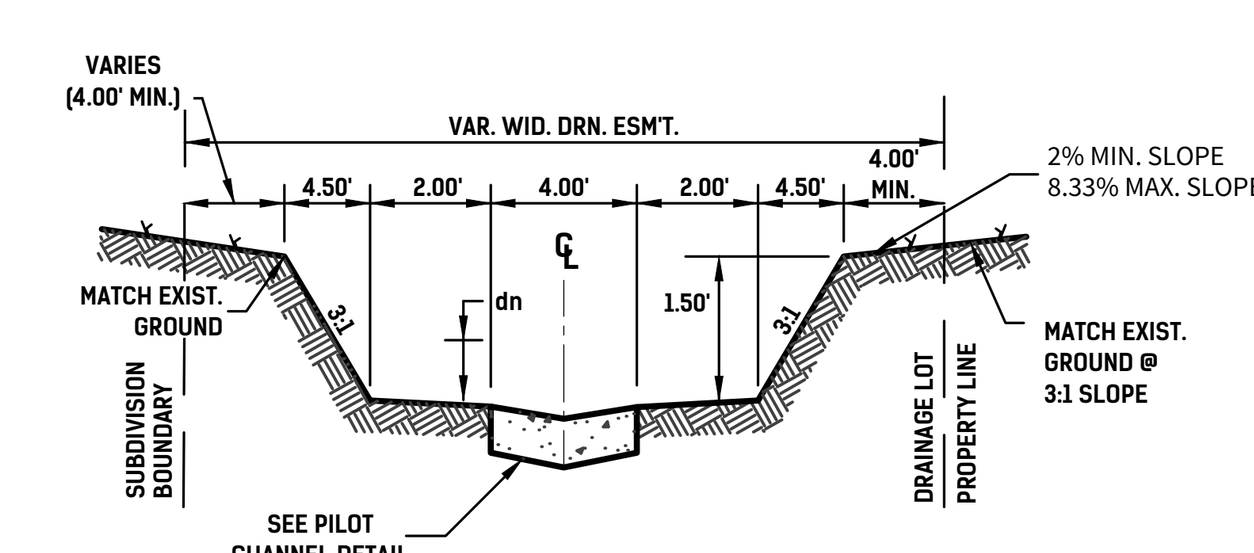
DRAIN "A" SECTION "A-2" (N.T.S.)



DRAIN "D" SECTION "D-1" (N.T.S.)

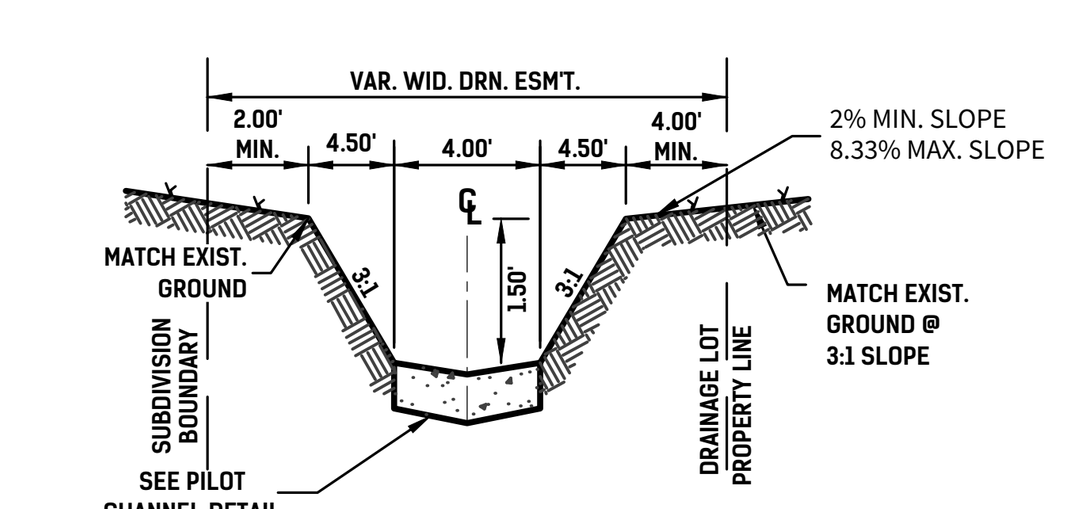


BAR DRAIN "I" SECTION "I-1" (N.T.S.)

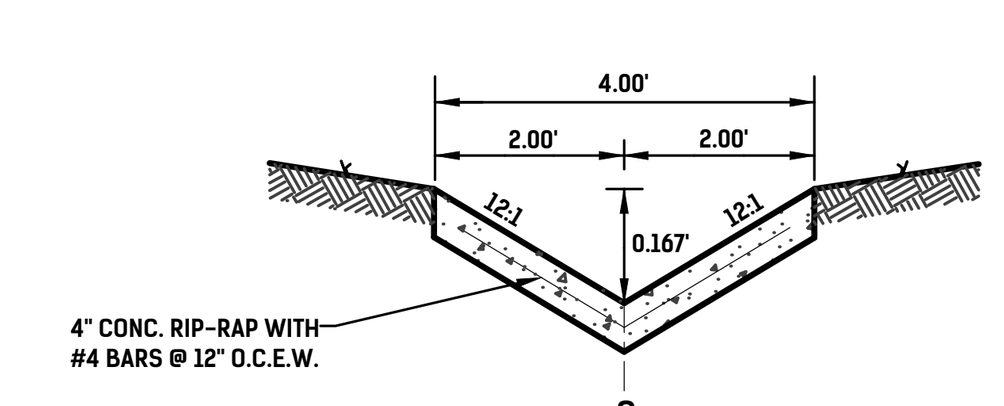


DRAIN "H" SECTION "H-1" (N.T.S.)

1



DRAIN "H" SECTION "H-2" (N.T.S.)



PILOT CHANNEL DETAIL
(N.T.S.)

APPROVED FOR CONSTRUCTION
SEGUIN TEXAS
01/14/2022
FOR IMPROVEMENTS ASSOCIATED WITH UNIT1 & SCstP 0225-2021; Approved by CP|ENGR 2022-01-14

RATIONAL METHOD HYDROLOGY - FOR SIZING OF ONSITE DRAINAGE CURB INLETS, STORM SEWERS, AND CHANNELS ONLY

CUDEENGINEERS.COM
CUDE ENGINEERS EST. 1980


4122 Pond Hill Road, Suite 101
San Antonio, Texas 78231
P:(210) 681.2951 F: (210) 523.7112


# CORDOVA TRAILS SUBDIVISION UNIT 1

DRAINAGE AREA PLAN

DATE
09/23/2021
PROJECT NO.
03480.002
DRAWN BY
AC
CHECKED BY
DDC/JC

REVISIONS
1. 09/23/2021 - REVISED DRAIN CROSS SECTIONS
2.
3.
4.
5.
6.
7.
8.
9.

STATE OF TEXAS DAVID D. CUPIT II 122076 LICENSED PROFESSIONAL ENGINEER 09.27.21

CUDE ENGINEERS
TBPE No. 455
TBPLS No. 10048500

C1



P:\03480\002\2-Drawings\00_DRMP.dwg 2021/09/26 7:56pm acalvillo

REPRODUCTION OF THE ORIGINAL SIGNED AND SEALED PLAN AND/OR ELECTRONIC MEDIA MAY HAVE BEEN INADVERTENTLY ALTERED. CONTRACTOR IS RESPONSIBLE FOR VERIFYING THE SCALE OF THE DOCUMENT AND CONTACTING CUDE ENGINEERS TO VERIFY DISCREPANCIES PRIOR TO CONSTRUCTION.

## KEYNOTES:

1. CONTRACTOR TO INSTALL 5' X 5' SIDEWALK PASSING SPACE WITH HOMEBUILDING.
2. BEGIN HEADER CURB
3. CONTRACTOR TO INSTALL SIDEWALK WITH INFRASTRUCTURE
4. BEGIN/END SIDEWALK
5. BEGIN WASHOUT STA 1+11.78
6. END WASHOUT STA 1+48.83
7. BEGIN WASHOUT & 7" THICKENED CONCRETE PAVEMENT. STA 3+96.17
8. END WASHOUT & 7" THICKENED CONCRETE PAVEMENT. STA 5+46.17
9. BEGIN WASHOUT STA 5+65.02
10. END WASHOUT STA 7+35.02
11. CONTRACTOR TO INSTALL MAILBOX PAD WITH INFRASTRUCTURE. COMMUNITY MAILBOX AREA SHALL BE ADA COMPLIANT.
12. END HEADER CURB/BEGIN CURB & GUTTER
13. END CURB & GUTTER/BEGIN SPILL CURB
14. END SPILL CURB & BEGIN CURB/GUTTER
15. EX. POWER POLE TO BE RELOCATED

## ELEVATIONS:

- XXXX.XX — PROPOSED TOP OF CONCRETE CURB ELEVATION
- XXXX.XX — PROPOSED ASPHALT PAVEMENT ELEVATION

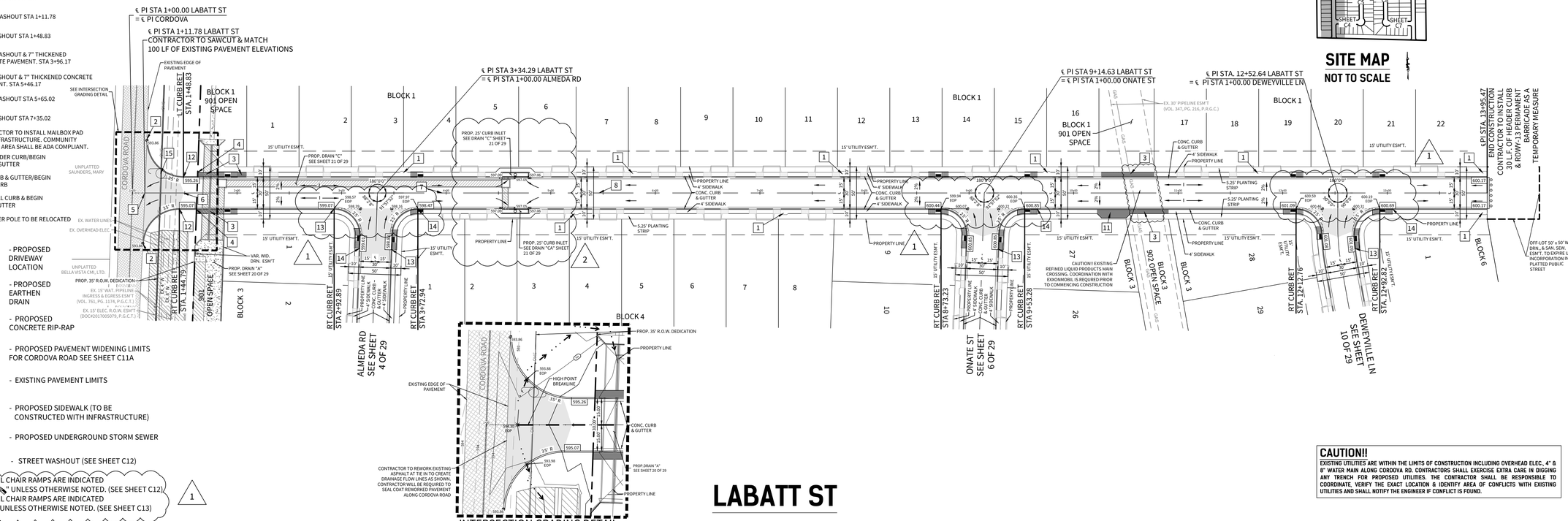
## NOTES:

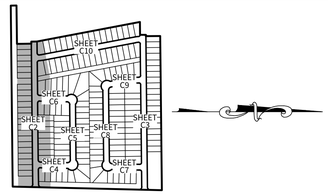
1. CONTRACTOR TO CONSTRUCT ADA RAMPS WITH INFRASTRUCTURE
2. LOT 2 & 3, BLOCK 1 WILL HAVE REDUCED DRIVEWAY DUE TO CURB INLET.

## LEGEND:

- PROPOSED DRIVEWAY LOCATION
- PROPOSED EARTHEN DRAIN
- PROPOSED CONCRETE RIP-RAP
- PROPOSED PAVEMENT WIDENING LIMITS FOR CORDOVA ROAD SEE SHEET C11A
- EXISTING PAVEMENT LIMITS
- PROPOSED SIDEWALK (TO BE CONSTRUCTED WITH INFRASTRUCTURE)
- PROPOSED UNDERGROUND STORM SEWER
- STREET WASHOUT (SEE SHEET C12)

TYPE "1" WHEEL CHAIR RAMPS ARE INDICATED THUS "1" UNLESS OTHERWISE NOTED. (SEE SHEET C12)
TYPE "5" WHEEL CHAIR RAMPS ARE INDICATED THUS "5" UNLESS OTHERWISE NOTED. (SEE SHEET C13)




## SITE MAP
NOT TO SCALE

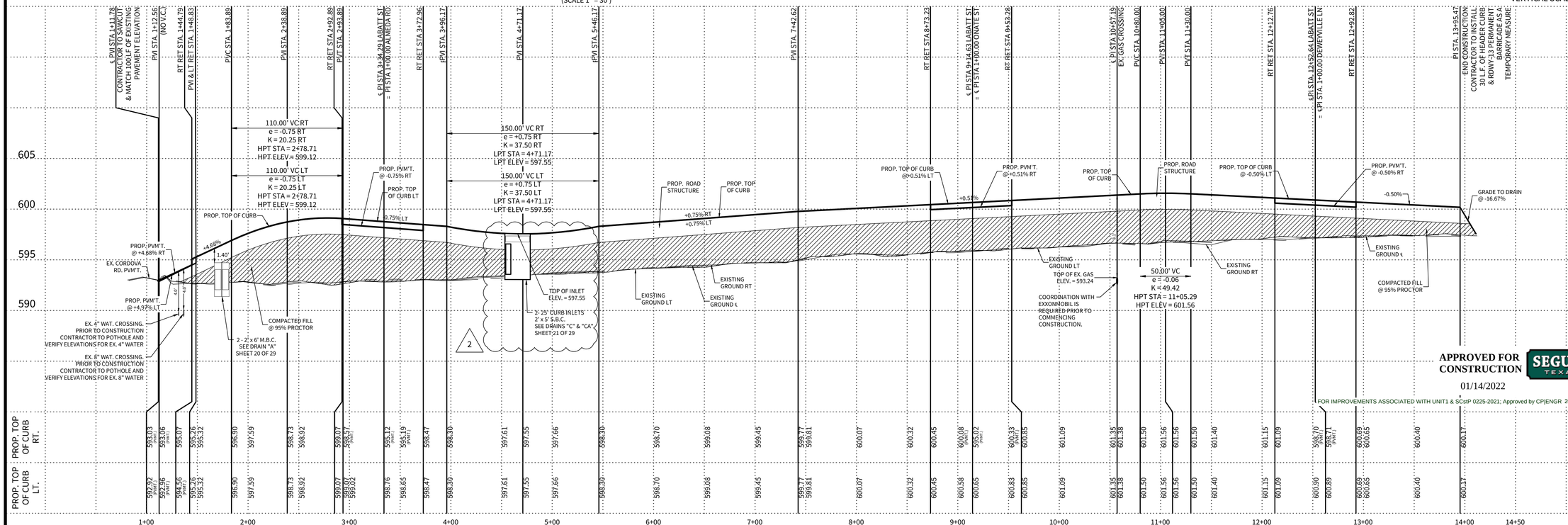



INTERSECTION GRADING DETAIL
(SCALE 1" = 30')

# LABATT ST

STA. 1+00.00 TO STA. 13+95.47

HORIZONTAL SCALE: 1" = 50'
VERTICAL SCALE: 1" = 5'




**APPROVED FOR CONSTRUCTION**
01/14/2022
SEGUIN TEXAS

FOR IMPROVEMENTS ASSOCIATED WITH UNIT1 & SCstP 0225-2021; Approved by CP|ENGR 2022-01-14

**CAUTION!!**
**EXISTING UTILITIES ARE WITHIN THE LIMITS OF CONSTRUCTION INCLUDING OVERHEAD ELEC., 4" & 8" WATER MAIN ALONG CORDOVA RD. CONTRACTORS SHALL EXERCISE EXTRA CARE IN DIGGING ANY TRENCH FOR PROPOSED UTILITIES. THE CONTRACTOR SHALL BE RESPONSIBLE TO COORDINATE. VERIFY THE EXACT LOCATION & IDENTIFY AREA OF CONFLICTS WITH EXISTING UTILITIES AND SHALL NOTIFY THE ENGINEER IF CONFLICT IS FOUND.**


CUDEENGINEERS.COM
CUDE ENGINEERS — EST. 1980
4122 Pond Hill Road, Suite 101
San Antonio, Texas 78231
P:(210) 681.2951 F: (210) 523.7112


**CORDOVA TRAILS SUBDIVISION UNIT 1**

STREET PLAN & PROFILE "LABATT ST"

**DATE**
09/23/2021

**PROJECT NO.**
03480.002

**DRAWN BY**
AC

**CHECKED BY**
DDC/JC

**REVISIONS**
1. 07/22/2021 - UPDATED CURB RETURN AND PAVEMENT ELEVATIONS, LEGEND REVISIONS
2. 09/23/2021 - REPLACED 50' CURB INLET WITH TWO 25' CURB INLETS, REVISED SIDEWALK AROUND INLETS, REMOVED STREET WASHOUT. UPDATED PROFILE VIEW ACCORDING TO PLAN VIEW UPDATES.
3.
4.
5.
6.
7.
8.
9.

STATE OF TEXAS — DAVID D. CUPIT II — 120076 — LICENSED PROFESSIONAL ENGINEER — 09.27.21

**CUDE ENGINEERS**
TBPE No. 455
TBPLS No. 10048500

**C2**

2 OF 29


REPRODUCTION OF THE ORIGINAL SIGNED AND SEALED PLAN AND/OR ELECTRONIC MEDIA MAY HAVE BEEN INADVERTENTLY ALTERED. CONTRACTOR IS RESPONSIBLE FOR VERIFYING THE SCALE OF THE DOCUMENT AND CONTACTING CUDE ENGINEERS TO VERIFY DISCREPANCIES PRIOR TO CONSTRUCTION.

## ELEVATIONS:

XXXX.XX — PROPOSED TOP OF CONCRETE CURB ELEVATION

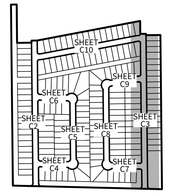
XXXX.XX — PROPOSED ASPHALT PAVEMENT ELEVATION

## KEYNOTES:

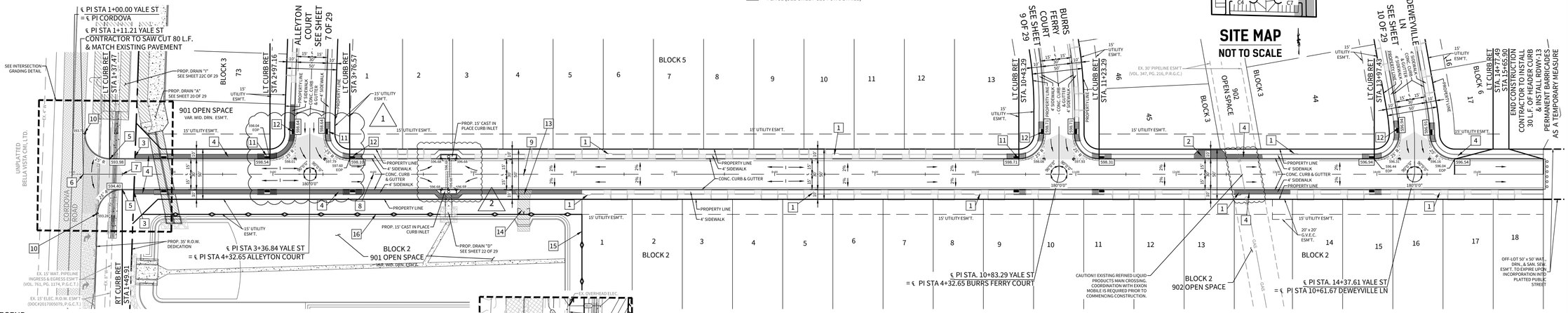
1. CONTRACTOR TO INSTALL 5' X 5' SIDEWALK PASSING SPACE WITH HOMEBUILDING.
2. CONTRACTOR TO INSTALL MAILBOX PAD WITH INFRASTRUCTURE. COMMUNITY MAILBOX AREA SHALL BE ADA COMPLIANT.
3. BEGIN SIDEWALK
4. CONTRACTOR TO INSTALL SIDEWALK WITH INFRASTRUCTURE
5. END HEADER CURB/BEGIN CURB & GUTTER
6. BEGIN WASHOUT STA 1+11.21
7. END WASHOUT STA 1+49.91
8. BEGIN WASHOUT & 7" THICKENED CONCRETE PAVEMENT. STA 4+00.17
9. END WASHOUT & 7" THICKENED CONCRETE PAVEMENT. STA 5+50.17
10. BEGIN HEADER CURB
11. END CURB & GUTTER/BEGIN SPILL CURB
12. END SPILL CURB & BEGIN CURB/GUTTER
13. CONTRACTOR TO INSTALL DETENTION POND ACCESS DRIVEWAY AND 12' WIDE CONCRETE ACCESS DRIVE TO ACCESS GATES WITH INFRASTRUCTURE.
14. CONTRACTOR TO INSTALL 2 - 6' SWING GATES FOR DETENTION POND ACCESS.
15. CONTRACTOR TO INSTALL 6' WOODEN FENCE (SEE SHEET C28 FOR DETAILS)
16. CONTRACTOR TO INSTALL 4' WOODEN FENCE (SEE SHEET C28 FOR DETAILS)

## NOTES:

1. CONTRACTOR TO CONSTRUCT ALL ADA RAMPS WITH INFRASTRUCTURE.



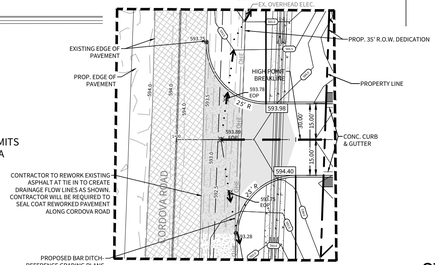

## SITE MAP
NOT TO SCALE




## LEGEND:

- EXISTING PAVEMENT LIMITS
- PROPOSED UNDERGROUND STORM SEWER
- PROPOSED SIDEWALK (TO BE CONSTRUCTED WITH INFRASTRUCTURE)
- STREET WASHOUT (SEE SHEET C12)
- PROPOSED EARTHEN DRAIN
- PROPOSED CONCRETE RIP-RAP
- PROPOSED PAVEMENT WIDENING LIMITS FOR CORDOVA ROAD SEE SHEET C11A
- PROPOSED DRIVEWAY LOCATION

TYPE "1" WHEEL CHAIR RAMPS ARE INDICATED THUS "1" UNLESS OTHERWISE NOTED. (SEE SHEET C12)
TYPE "5" WHEEL CHAIR RAMPS ARE INDICATED THUS "5" UNLESS OTHERWISE NOTED. (SEE SHEET C13)

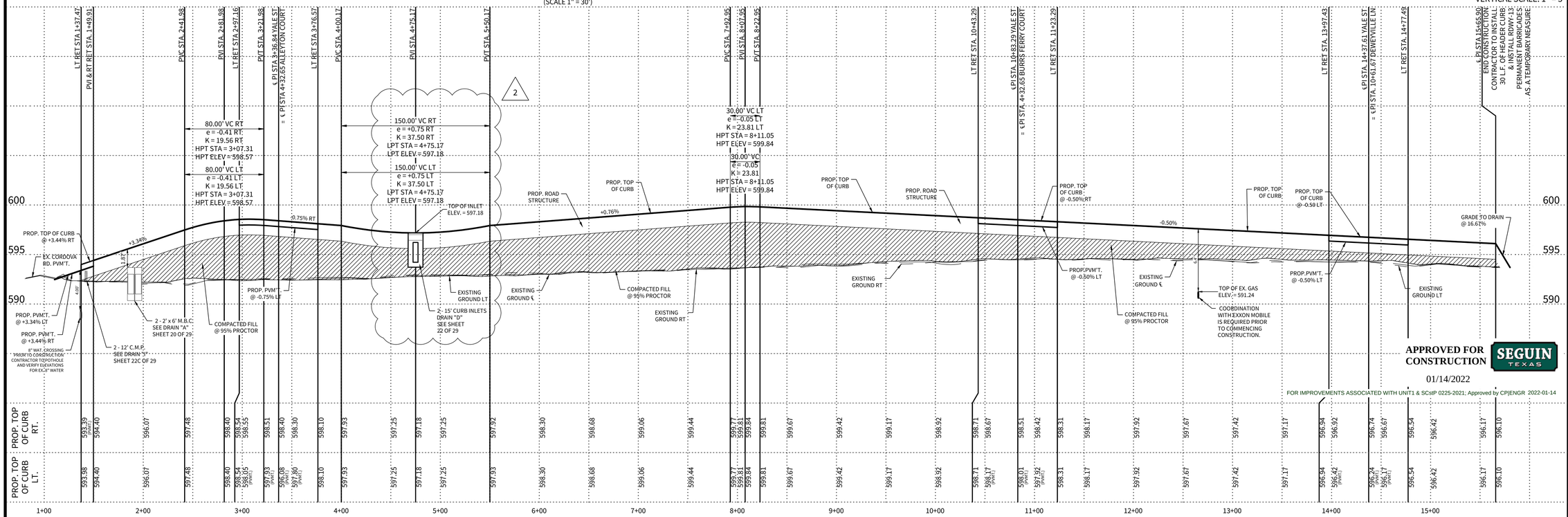



INTERSECTION GRADING DETAIL
(SCALE 1" = 30')

# YALE ST

STA. 1+00.00 TO STA. 15+65.90

HORIZONTAL SCALE: 1" = 50'
VERTICAL SCALE: 1" = 5'




**CAUTION!!**
EXISTING UTILITIES ARE WITHIN THE LIMITS OF CONSTRUCTION INCLUDING OVERHEAD ELEC. & 8" WATER MAIN ALONG CORDOVA RD. CONTRACTORS SHALL EXERCISE EXTRA CARE IN DIGGING ANY TRENCH FOR PROPOSED UTILITIES. THE CONTRACTOR SHALL BE RESPONSIBLE TO COORDINATE, VERIFY THE EXACT LOCATION & IDENTIFY AREA OF CONFLICTS WITH EXISTING UTILITIES AND SHALL NOTIFY THE ENGINEER IF CONFLICT IS FOUND.

APPROVED FOR CONSTRUCTION
01/14/2022
SEGUIN TEXAS
FOR IMPROVEMENTS ASSOCIATED WITH UNIT1 & SCstP 0225-2021; Approved by CP|ENGR 2022-01-14


CUDEENGINEERS.COM
CUDE ENGINEERS
4122 Pond Hill Road, Suite 101
San Antonio, Texas 78231
P:(210) 681.2951 F: (210) 523.7112


**CORDOVA TRAILS SUBDIVISION UNIT 1**

STREET PLAN & PROFILE "YALE ST"

**DATE**
09/23/2021

**PROJECT NO.**
03480.002

**DRAWN BY**
AC

**CHECKED BY**
DDC/JC

**REVISIONS**
1. 07/22/2021 - UPDATED CURB RETURN AND PAVEMENT ELEVATIONS, LEGEND REVISIONS
2. 09/23/2021 - REPLACED 35' CURB INLET WITH TWO 15' CURB INLETS, REVISED SIDEWALK AROUND INLETS, REMOVED STREET MIDOUT, UPDATED PROFILE VIEW ACCORDING TO PLAN VIEW UPDATES.
3.
4.
5.
6.
7.
8.
9.

STATE OF TEXAS
DAVID D. CUPIT II
122076
LICENSED
PROFESSIONAL ENGINEER
09.27.21

**CUDE ENGINEERS**
TBPE No. 455
TBPLS No. 10048500

**C3**



REPRODUCTION OF THE ORIGINAL SIGNED AND SEALED PLAN AND/OR ELECTRONIC MEDIA MAY HAVE BEEN INADVERTENTLY ALTERED. CONTRACTOR IS RESPONSIBLE FOR VERIFYING THE SCALE OF THE DOCUMENT AND CONTACTING CUDE ENGINEERS TO VERIFY DISCREPANCIES PRIOR TO CONSTRUCTION.

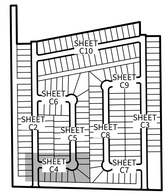
CUDEENGINEERS.COM

CUDE ENGINEERS

4122 Pond Hill Road, Suite 101
San Antonio, Texas 78231
P:(210) 681.2951 F: (210) 523.7112

# CORDOVA TRAILS SUBDIVISION UNIT 1

STREET PLAN & PROFILE "ALMEDA RD"




**SITE MAP**
NOT TO SCALE

## NOTES:

1. CONTRACTOR TO CONSTRUCT ALL ADA RAMPS WITH INFRASTRUCTURE.
2. LOT 2 & 3, BLOCK 1 WILL HAVE REDUCED DRIVEWAYS DUE TO CURB INLET.

## ELEVATIONS:

XXXX.XX PROPOSED TOP OF CONCRETE CURB ELEVATION

XXXX.XX PROPOSED ASPHALT PAVEMENT ELEVATION

## KEYNOTES:

1 CONTRACTOR TO INSTALL 5' X 5' SIDEWALK PASSING SPACE WITH HOMEBUILDING.

2 END WASHOUT STA 1+68.71

3 END CURB & GUTTER/BEGIN SPILL CURB

4 END SPILL CURB & BEGIN CURB/GUTTER

## LEGEND:

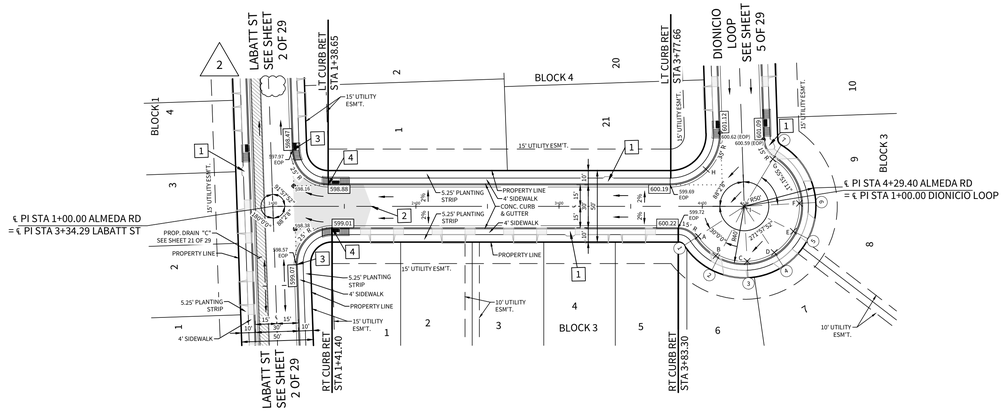
- PROPOSED DRIVEWAY LOCATION

- PROPOSED UNDERGROUND STORM SEWER

- STREET WASHOUT (SEE SHEET C12)

TYPE "1" WHEEL CHAIR RAMPS ARE INDICATED THUS " " UNLESS OTHERWISE NOTED. (SEE SHEET C12)
TYPE "5" WHEEL CHAIR RAMPS ARE INDICATED THUS " " UNLESS OTHERWISE NOTED. (SEE SHEET C13)

1

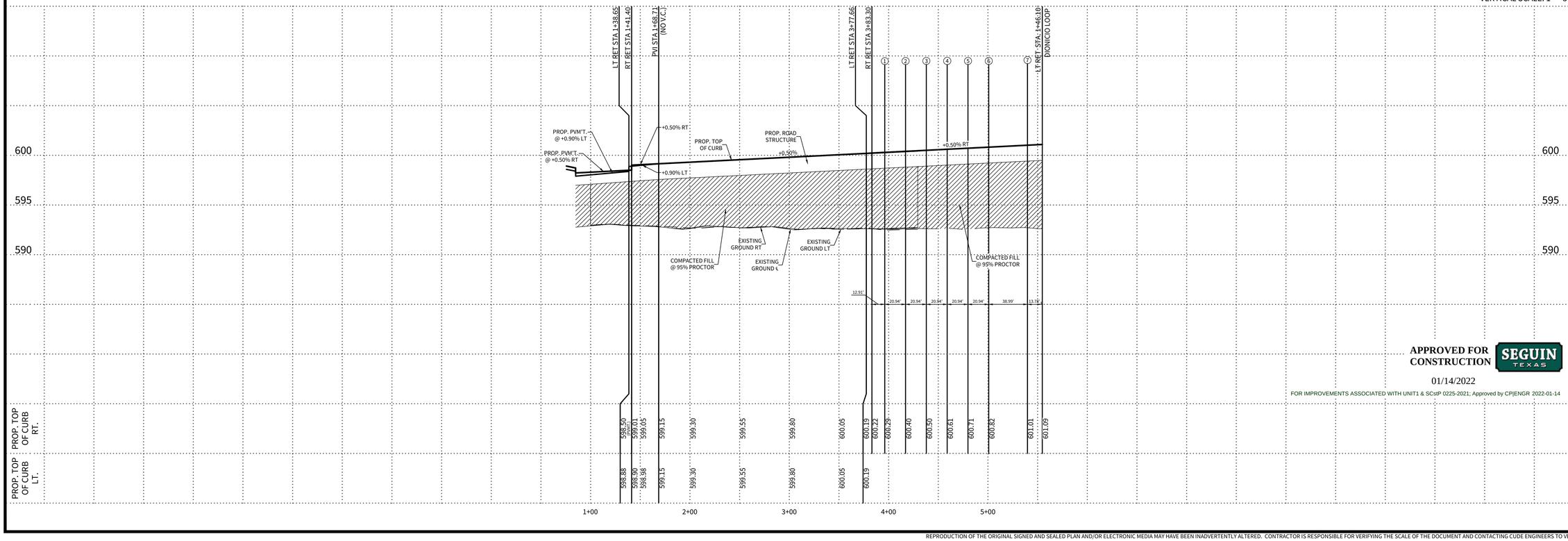



| Point | Elevation | Description |
|---|---|---|
| A | 599.79' | BOTTOM OF GUTTER |
| B | 599.90' | BOTTOM OF GUTTER |
| C | 600.00' | BOTTOM OF GUTTER |
| D | 600.11' | BOTTOM OF GUTTER |
| E | 600.21' | BOTTOM OF GUTTER |
| F | 600.32' | BOTTOM OF GUTTER |
| G | 600.51' | BOTTOM OF GUTTER |
| H | 600.20' | BOTTOM OF GUTTER |
| I | 600.20' | BOTTOM OF GUTTER |

# ALMEDA RD

STA. 1+00.00 TO STA. 4+29.40

HORIZONTAL SCALE: 1" = 50'
VERTICAL SCALE: 1" = 5'




**APPROVED FOR CONSTRUCTION**
SEGUIN TEXAS
01/14/2022

FOR IMPROVEMENTS ASSOCIATED WITH UNIT1 & SCstP 0225-2021; Approved by CP|ENGR 2022-01-14

**DATE**
09/23/2021

**PROJECT NO.**
03480.002

**DRAWN BY**
AC

**CHECKED BY**
DDC/JC

**REVISIONS**
1. 07/22/2021 - UPDATED CURB RETURN AND PAVEMENT ELEVATIONS, LEGEND REVISIONS
2. 09/23/2021 - REMOVED STREET WASHOUT ON ADJACENT STREET
3.
4.
5.
6.
7.
8.
9.

STATE OF TEXAS
DAVID D. CUPIT II
122076
LICENSED PROFESSIONAL ENGINEER
09.27.21

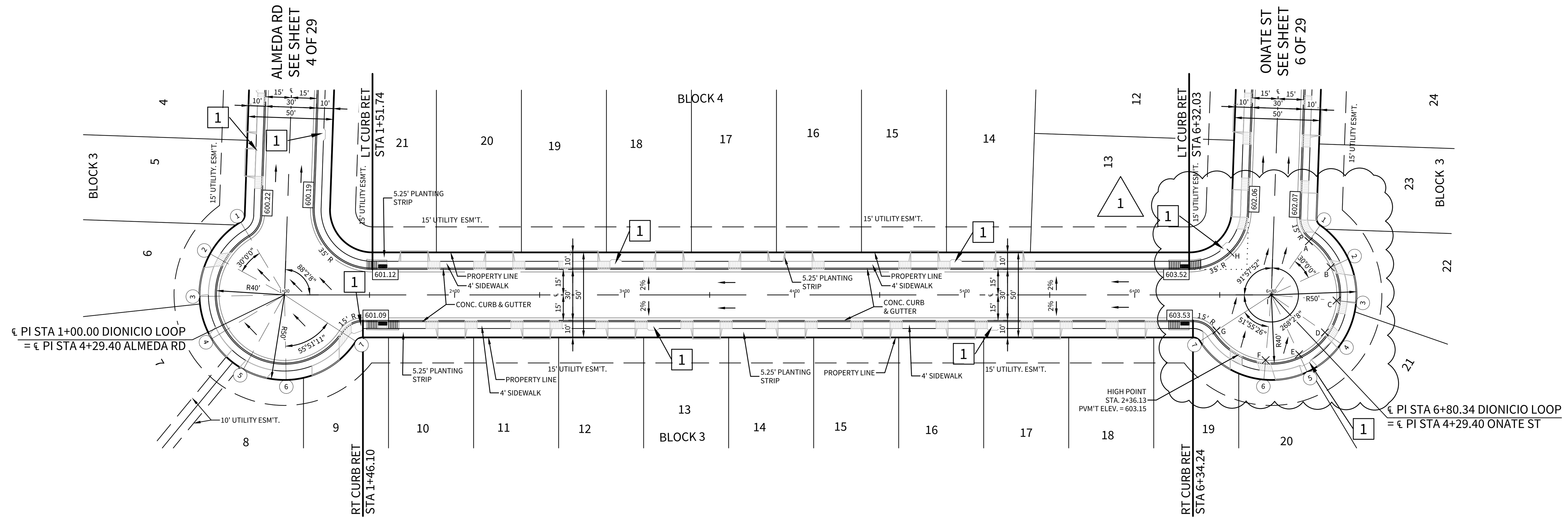
CUDE ENGINEERS
TBPE No. 455
TBPLS No. 10048500

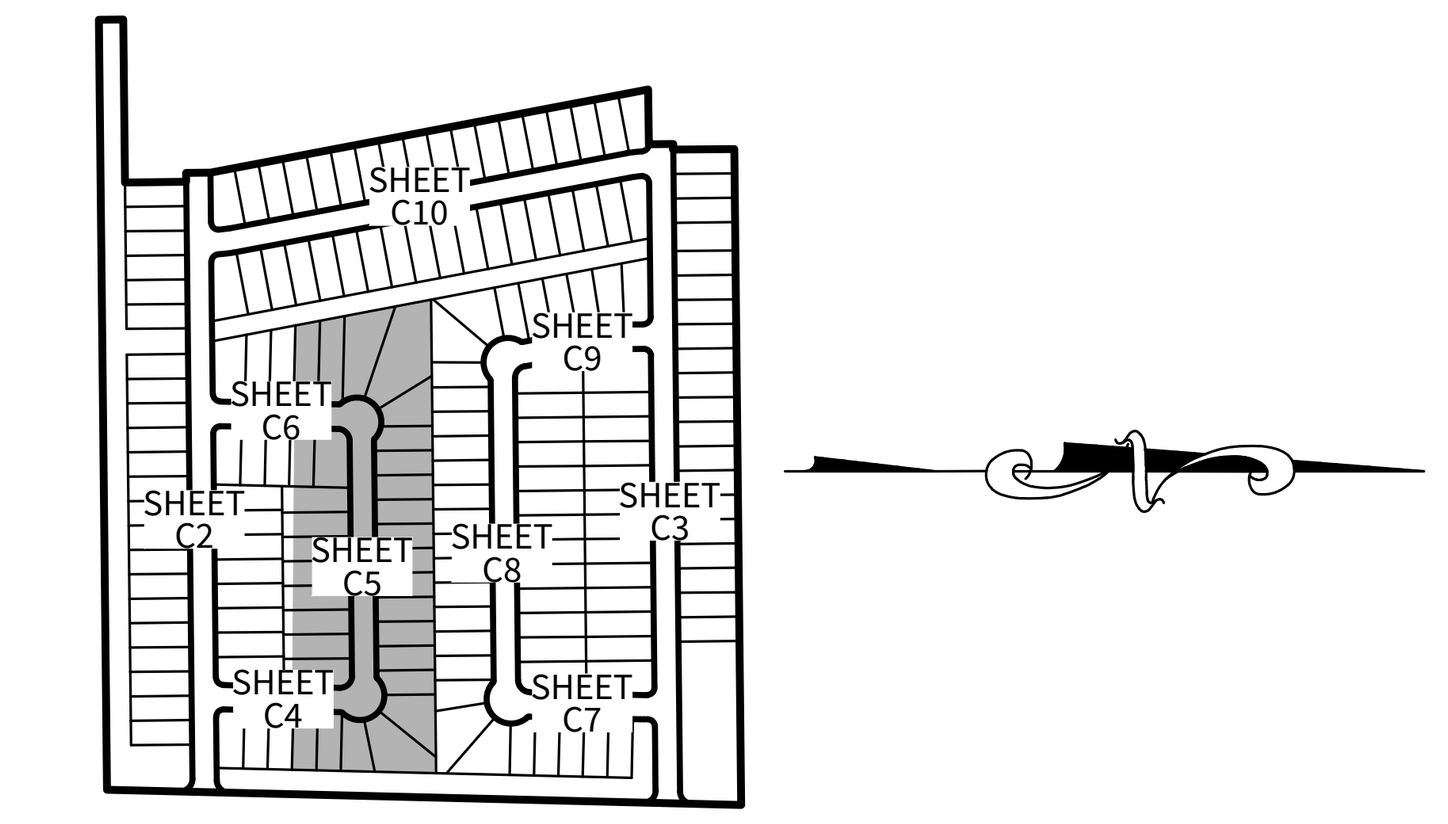
# C4



REPRODUCTION OF THE ORIGINAL SIGNED AND SEALED PLAN AND/OR ELECTRONIC MEDIA MAY HAVE BEEN INADVERTENTLY ALTERED. CONTRACTOR IS RESPONSIBLE FOR VERIFYING THE SCALE OF THE DOCUMENT AND CONTACTING CUDE ENGINEERS TO VERIFY DISCREPANCIES PRIOR TO CONSTRUCTION.

P:\03480\2021\Drawings\01_STRS_STP\Proj 2021\09\23 9:53am aschiller




**SITE MAP**
**NOT TO SCALE**

| Point | Elevation | Description |
|---|---|---|
| A | 601.79' | BOTTOM OF GUTTER |
| B | 602.10' | BOTTOM OF GUTTER |
| C | 602.41' | BOTTOM OF GUTTER |
| D | 602.72' | BOTTOM OF GUTTER |
| E | 602.97' | BOTTOM OF GUTTER |
| F | 603.11' | BOTTOM OF GUTTER |
| G | 603.10' | BOTTOM OF GUTTER |
| H | 602.34' | BOTTOM OF GUTTER |
| I | 602.58' | BOTTOM OF GUTTER |

ELEVATIONS:

XXXX.XX PROPOSED TOP OF CONCRETE CURB ELEVATION

XXXX.XX PROPOSED ASPHALT PAVEMENT ELEVATION

KEYNOTES:

1 CONTRACTOR TO INSTALL 5' X 5' SIDEWALK PASSING SPACE WITH HOMEBUILDING.

LEGEND:

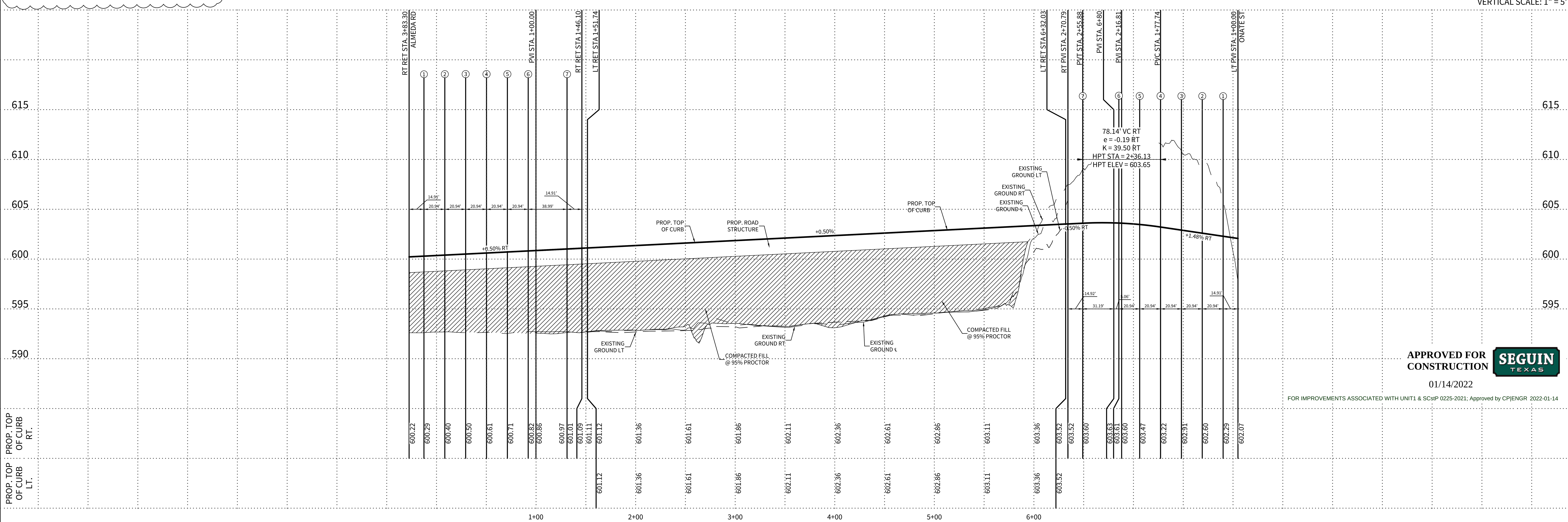
- PROPOSED DRIVEWAY LOCATION

TYPE "1" WHEEL CHAIR RAMPS ARE INDICATED THUS " " UNLESS OTHERWISE NOTED. (SEE SHEET C12)
TYPE "5" WHEEL CHAIR RAMPS ARE INDICATED THUS " " UNLESS OTHERWISE NOTED. (SEE SHEET C13)

# DIONICIO LOOP

STA. 1+00.00 TO STA. 6+80.34

HORIZONTAL SCALE: 1" = 50'
VERTICAL SCALE: 1" = 5'




APPROVED FOR CONSTRUCTION SEGUIN TEXAS

01/14/2022

FOR IMPROVEMENTS ASSOCIATED WITH UNIT1 & SCstP 0225-2021; Approved by CP|ENGR 2022-01-14

CUDE ENGINEERS EST. 1980

4122 Pond Hill Road, Suite 101
San Antonio, Texas 78231
P:(210) 681.2951 F: (210) 523.7112

**CORDOVA TRAILS SUBDIVISION UNIT 1**

STREET PLAN & PROFILE "DIONICIO LOOP"

**DATE** 07/29/2021

**PROJECT NO.** 03480.002

**DRAWN BY** AC

**CHECKED BY** DDC/JC

**REVISIONS**

1. 07/08/2021 - UPDATED EOP ELEVATIONS & ADDED EOP BELOW TOP OF CURB ELEVATIONS
2.
3.
4.
5.
6.
7.
8.
9.

STATE OF TEXAS
DAVID D. CUPIT II
122076
LICENSED
PROFESSIONAL ENGINEER
07.29.21

**CUDE ENGINEERS**
TBPE No. 455
TBPLS No. 10048500

**C5**



REPRODUCTION OF THE ORIGINAL SIGNED AND SEALED PLAN AND/OR ELECTRONIC MEDIA MAY HAVE BEEN INADVERTENTLY ALTERED. CONTRACTOR IS RESPONSIBLE FOR VERIFYING THE SCALE OF THE DOCUMENT AND CONTACTING CUDE ENGINEERS TO VERIFY DISCREPANCIES PRIOR TO CONSTRUCTION.

P:\03480\002\2-Drawings\01_STR4_STPP.dwg 2021/07/29 7:51pm jguerrero

NOTES:

1. CONTRACTOR TO CONSTRUCT ALL ADA RAMPS WITH INFRASTRUCTURE.

ELEVATIONS:

XXXX.XX PROPOSED TOP OF CONCRETE CURB ELEVATION

XXXX.XX PROPOSED ASPHALT PAVEMENT ELEVATION

KEYNOTES:

1 CONTRACTOR TO INSTALL 5' X 5' SIDEWALK PASSING SPACE WITH HOMEBUILDING.

2 BEGIN WASHOUT STA 1+15.01

3 END WASHOUT STA 1+41.40

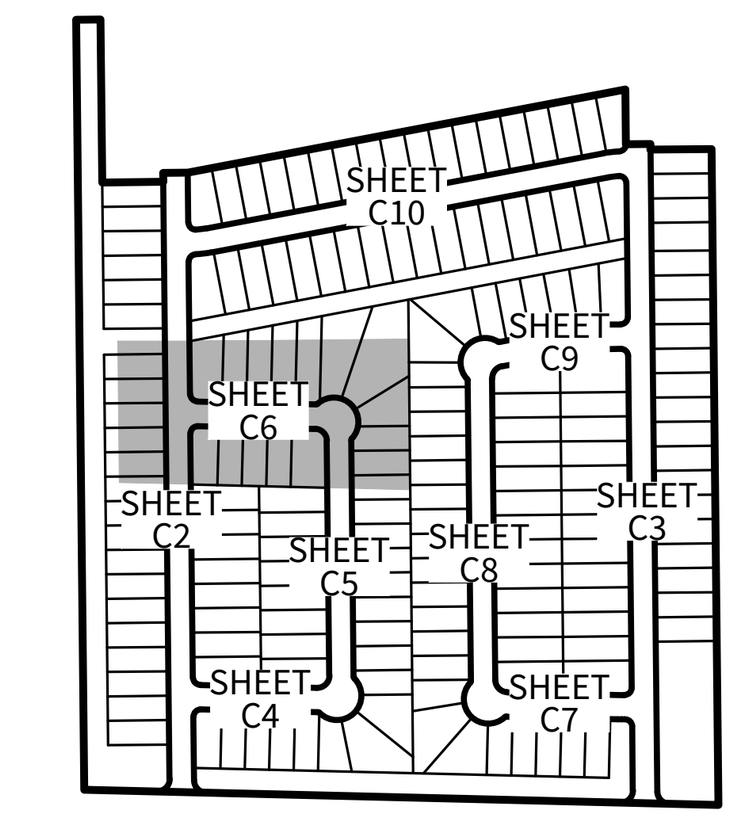
4 END CURB & GUTTER/BEGIN SPILL CURB

5 END SPILL CURB/BEGIN CURB & GUTTER

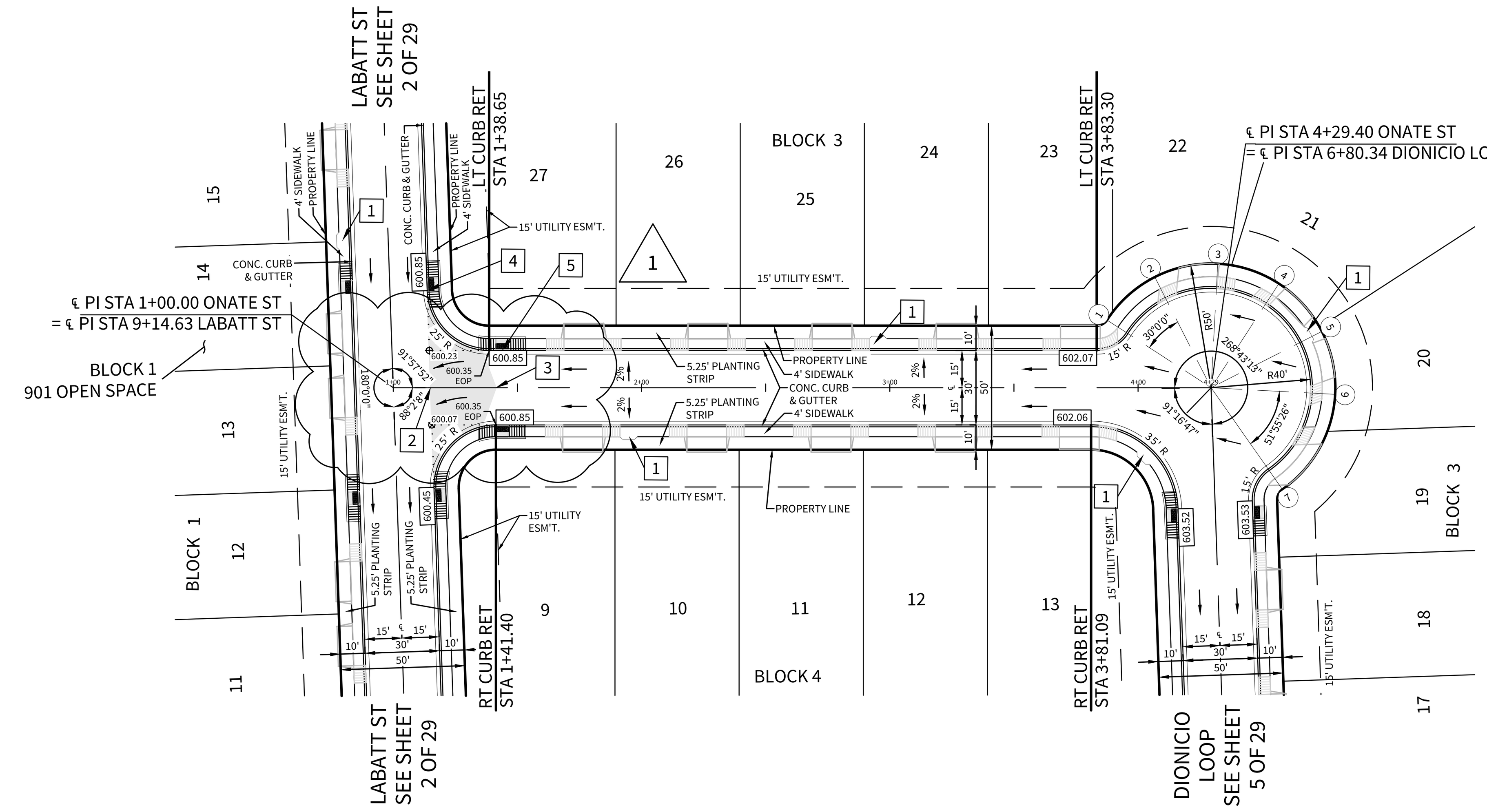
LEGEND:

- PROPOSED DRIVEWAY LOCATION

TYPE "1" WHEEL CHAIR RAMPS ARE INDICATED THUS " " UNLESS OTHERWISE NOTED. (SEE SHEET C12)
TYPE "5" WHEEL CHAIR RAMPS ARE INDICATED THUS " " UNLESS OTHERWISE NOTED. (SEE SHEET C13)



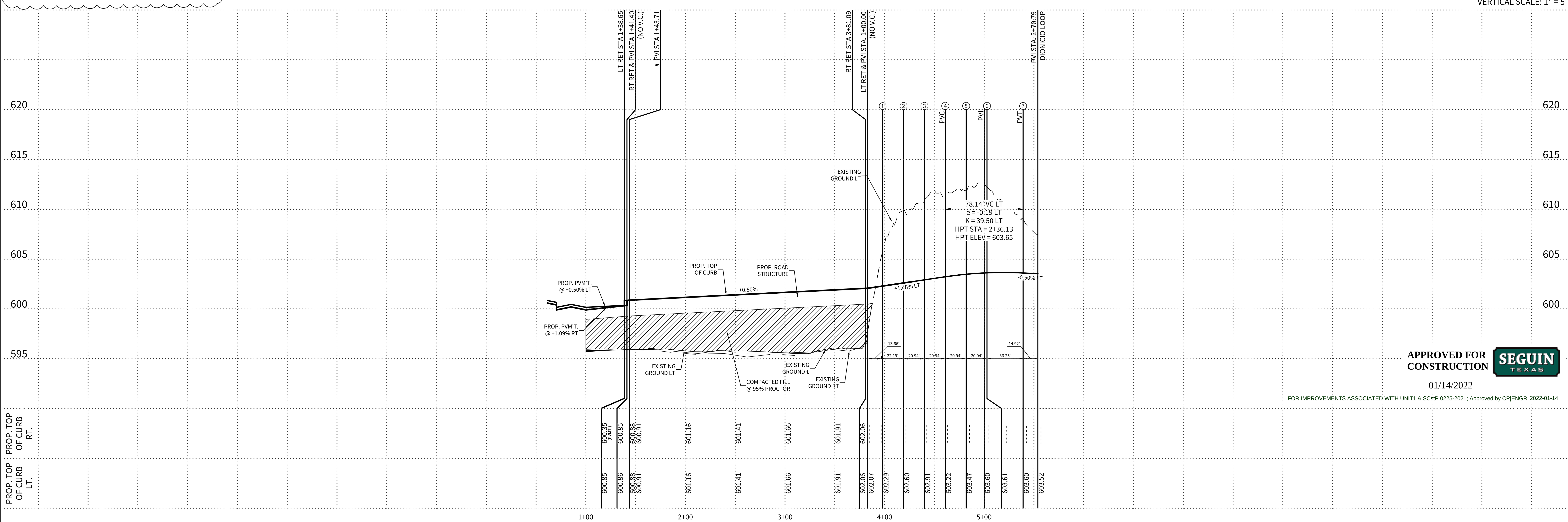

SITE MAP
NOT TO SCALE




# ONATE ST

STA. 1+00.00 TO STA. 4+29.40

HORIZONTAL SCALE: 1" = 50'
VERTICAL SCALE: 1" = 5'




APPROVED FOR CONSTRUCTION SEGUIN TEXAS

01/14/2022

FOR IMPROVEMENTS ASSOCIATED WITH UNIT1 & SCstP 0225-2021; Approved by CP|ENGR 2022-01-14


CUDEENGINEERS.COM

CUDE ENGINEERS EST. 1980

4122 Pond Hill Road, Suite 101
San Antonio, Texas 78231
P:(210) 681.2951 F: (210) 523.7112


**CORDOVA TRAILS SUBDIVISION UNIT 1**

STREET PLAN & PROFILE "ONATE ST"

| | |
|---|---|
| DATE | 07/23/2021 |
| PROJECT NO. | 03480.002 |
| DRAWN BY | AC |
| CHECKED BY | DDC/JC |

REVISIONS

1. 07/08/2021 - UPDATED EOP ELEVATIONS & ADDED EOP BELOW TOP OF CURB ELEVATIONS
2.
3.
4.
5.
6.
7.
8.
9.

STATE OF TEXAS DAVID D. CUPIT II 122076 LICENSED PROFESSIONAL ENGINEER 07.29.21

CUDE ENGINEERS
TBPE No. 455
TBPLS No. 10048500

C6



REPRODUCTION OF THE ORIGINAL SIGNED AND SEALED PLAN AND/OR ELECTRONIC MEDIA MAY HAVE BEEN INADVERTENTLY ALTERED. CONTRACTOR IS RESPONSIBLE FOR VERIFYING THE SCALE OF THE DOCUMENT AND CONTACTING CUDE ENGINEERS TO VERIFY DISCREPANCIES PRIOR TO CONSTRUCTION.

P:\03480\002\2-Drawings\01_STR5_STPP.dwg 2021/07/23 3:47pm sgonzales

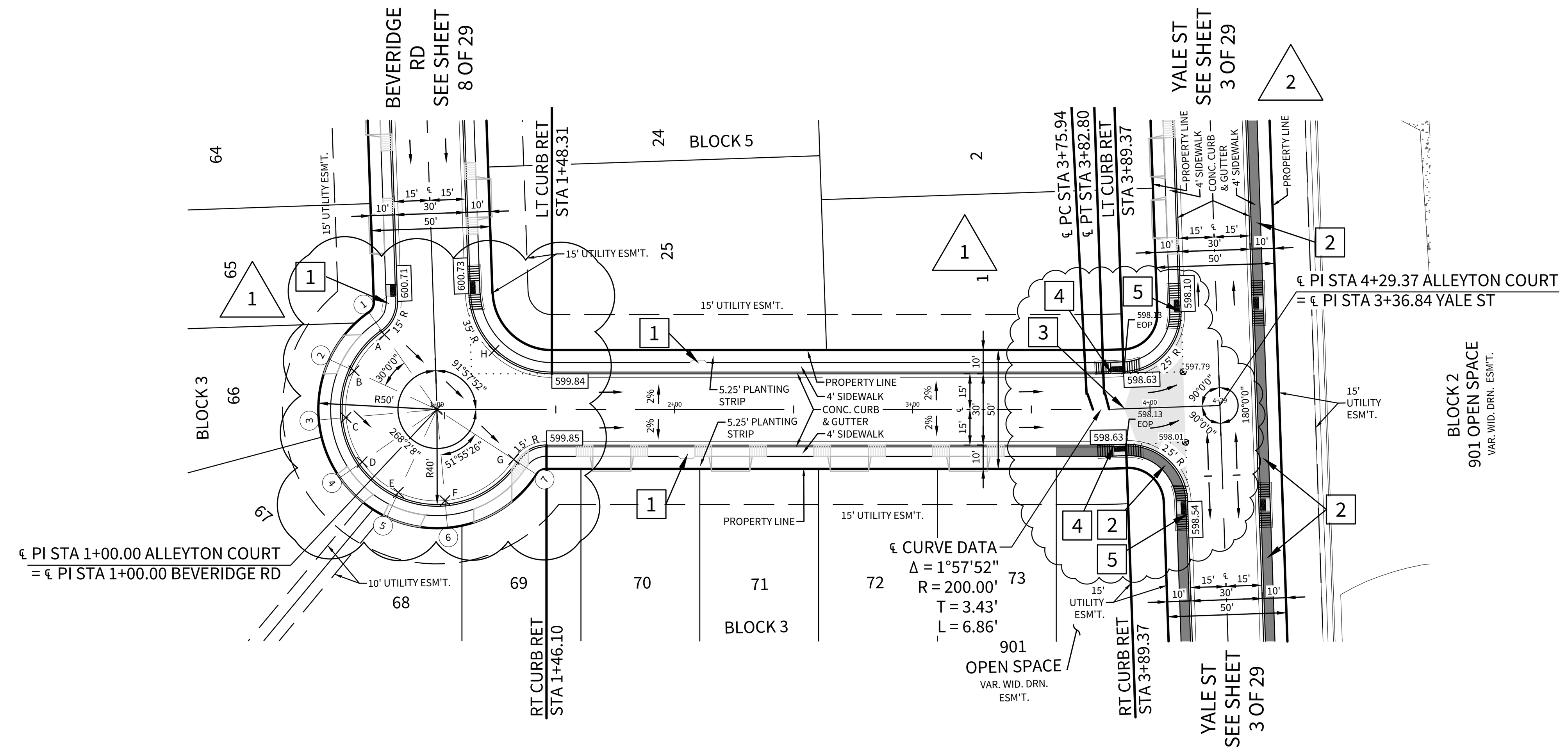
ELEVATIONS:

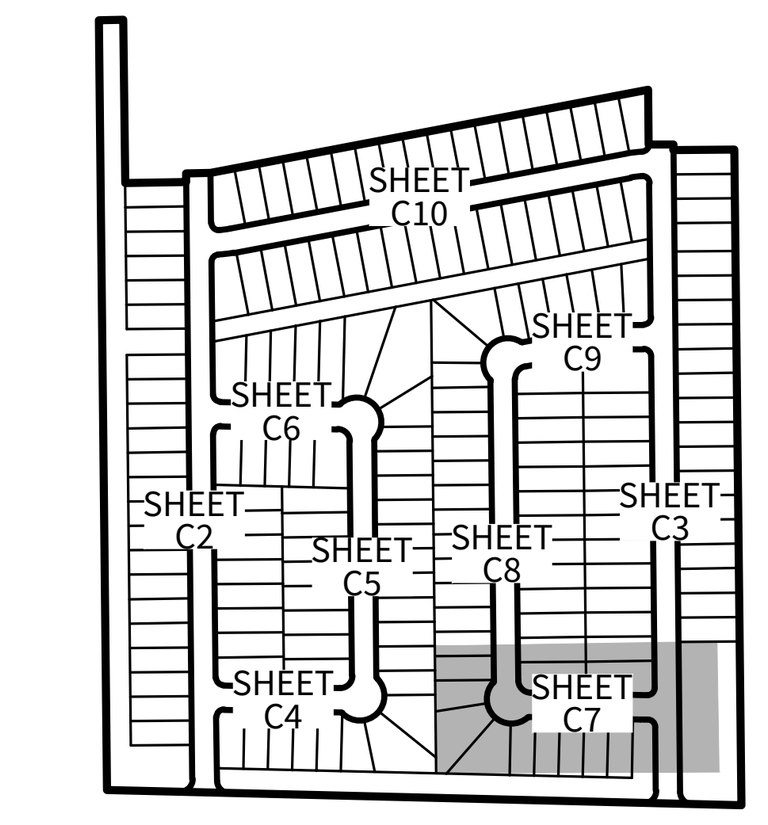
XXXX.XX PROPOSED TOP OF CONCRETE CURB ELEVATION

XXXX.XX PROPOSED ASPHALT PAVEMENT ELEVATION

KEYNOTES:

1. CONTRACTOR TO INSTALL 5' X 5' SIDEWALK PASSING SPACE WITH HOMEBUILDING.
2. CONTRACTOR TO CONSTRUCT SIDEWALK WITH INFRASTRUCTURE
3. BEGIN WASHOUT STA 3+89.37
4. END CURB & GUTTER/BEGIN SPILL CURB
5. END SPILL CURB/BEGIN CURB & GUTTER




SITE MAP

NOT TO SCALE

| Point | Elevation | Description |
|---|---|---|
| A | 600.13' | BOTTOM OF GUTTER |
| B | 600.03' | BOTTOM OF GUTTER |
| C | 599.92' | BOTTOM OF GUTTER |
| D | 599.82' | BOTTOM OF GUTTER |
| E | 599.71' | BOTTOM OF GUTTER |
| F | 599.61' | BOTTOM OF GUTTER |
| G | 599.43' | BOTTOM OF GUTTER |
| H | 599.83' | BOTTOM OF GUTTER |
| I | 599.83' | BOTTOM OF GUTTER |

LEGEND:

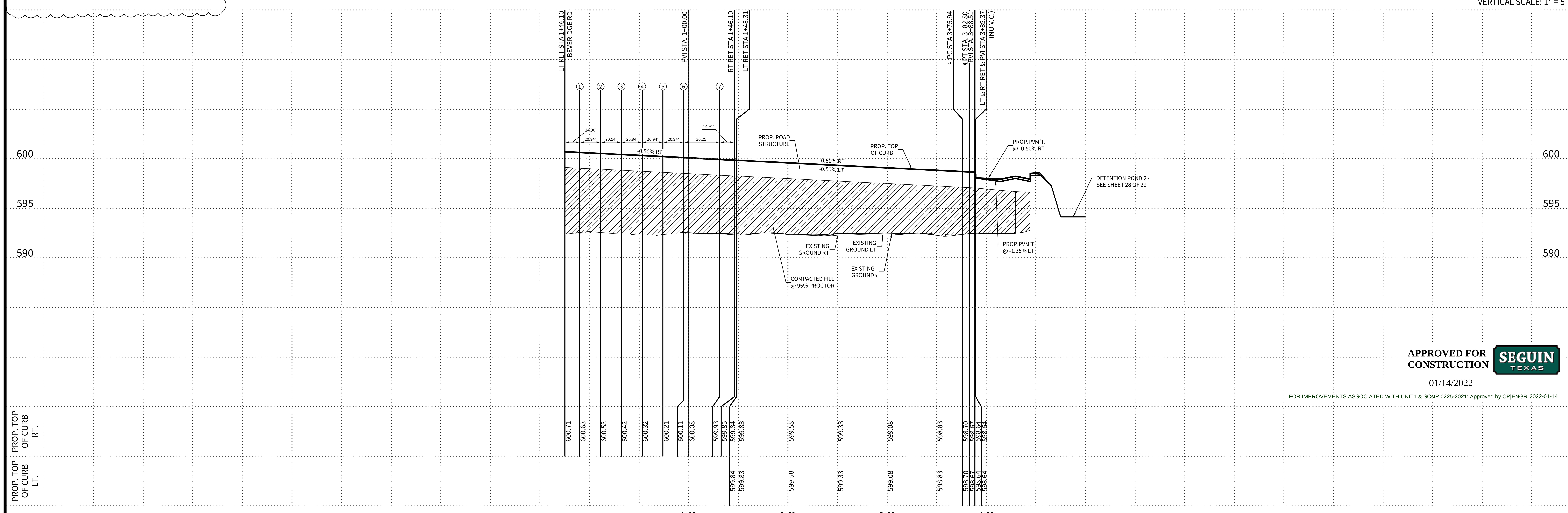
- PROPOSED DRIVEWAY LOCATION
- PROPOSED EARTHEN DRAIN
- PROPOSED CONCRETE RIP-RAP
- EXISTING PAVEMENT LIMITS
- PROPOSED SIDEWALK (TO BE CONSTRUCTED WITH INFRASTRUCTURE)
- STREET WASHOUT (SEE SHEET C12)

TYPE "1" WHEEL CHAIR RAMPS ARE INDICATED THUS " " UNLESS OTHERWISE NOTED. (SEE SHEET C12)
TYPE "5" WHEEL CHAIR RAMPS ARE INDICATED THUS " " UNLESS OTHERWISE NOTED. (SEE SHEET C13)

# ALLEYTON COURT

STA. 1+00.00 TO STA. 4+29.37

HORIZONTAL SCALE: 1" = 50'
VERTICAL SCALE: 1" = 5'




APPROVED FOR CONSTRUCTION SEGUIN TEXAS

01/14/2022

FOR IMPROVEMENTS ASSOCIATED WITH UNIT1 & SCstP 0225-2021; Approved by CP|ENGR 2022-01-14


CUDEENGINEERS.COM

CUDE EST. 1980 ENGINEERS

4122 Pond Hill Road, Suite 101
San Antonio, Texas 78231
P:(210) 681.2951 F: (210) 523.7112


**CORDOVA TRAILS SUBDIVISION UNIT 1**

STREET PLAN & PROFILE "ALLEYTON COURT"

DATE 09/23/2021

PROJECT NO. 03480.002

DRAWN BY AC

CHECKED BY DDC/JC

REVISIONS

1. 07/08/2021 - UPDATED EOP ELEVATIONS & ADDED EOP BELOW TOP OF CURB ELEVATIONS
2. 09/23/2021 - REMOVED STREET WASHOUT ON ADJACENT STREET
3.
4.
5.
6.
7.
8.
9.

STATE OF TEXAS DAVID D. CUPIT II 122076 LICENSED PROFESSIONAL ENGINEER 09.27.21

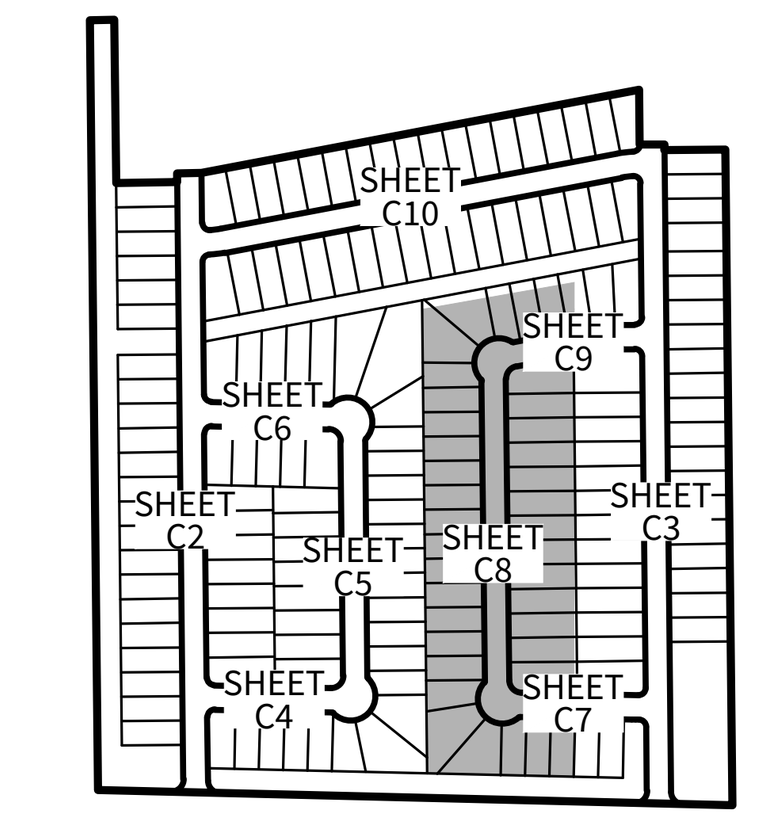
CUDE ENGINEERS
TBPE No. 455
TBPLS No. 10048500

C7

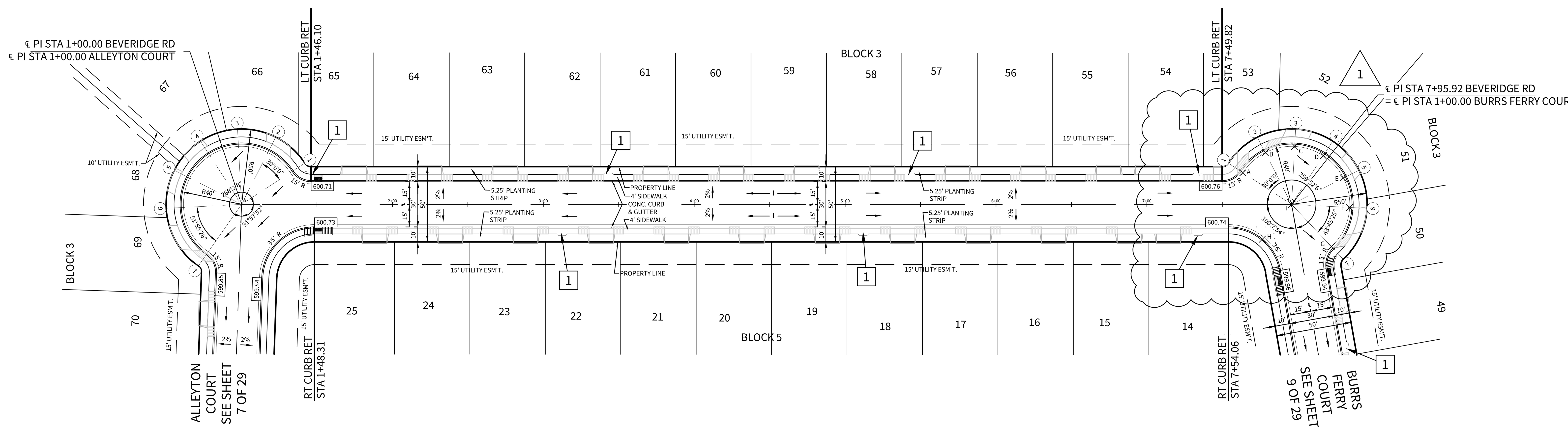


REPRODUCTION OF THE ORIGINAL SIGNED AND SEALED PLAN AND/OR ELECTRONIC MEDIA MAY HAVE BEEN INADVERTENTLY ALTERED. CONTRACTOR IS RESPONSIBLE FOR VERIFYING THE SCALE OF THE DOCUMENT AND CONTACTING CUDE ENGINEERS TO VERIFY DISCREPANCIES PRIOR TO CONSTRUCTION.

P:\03480\002\2-Drawings\01_STR6_STPP.dwg 2021/09/22 10:11am acalvillo




**SITE MAP**
**NOT TO SCALE**




| Point | Elevation | Description |
|---|---|---|
| A | 600.19' | BOTTOM OF GUTTER |
| B | 600.09' | BOTTOM OF GUTTER |
| C | 599.98' | BOTTOM OF GUTTER |
| D | 599.88' | BOTTOM OF GUTTER |
| E | 599.77' | BOTTOM OF GUTTER |
| F | 599.67' | BOTTOM OF GUTTER |
| G | 599.51' | BOTTOM OF GUTTER |
| H | 599.85' | BOTTOM OF GUTTER |
| I | 600.39' | CENTER OF CUL-DE-SAC |

2

ELEVATIONS:

XXXX.XX PROPOSED TOP OF CONCRETE CURB ELEVATION

XXXX.XX PROPOSED ASPHALT PAVEMENT ELEVATION

KEYNOTES:

1 CONTRACTOR TO INSTALL 5' X 5' SIDEWALK PASSING SPACE WITH HOMEBUILDING.

LEGEND:

- PROPOSED DRIVEWAY LOCATION

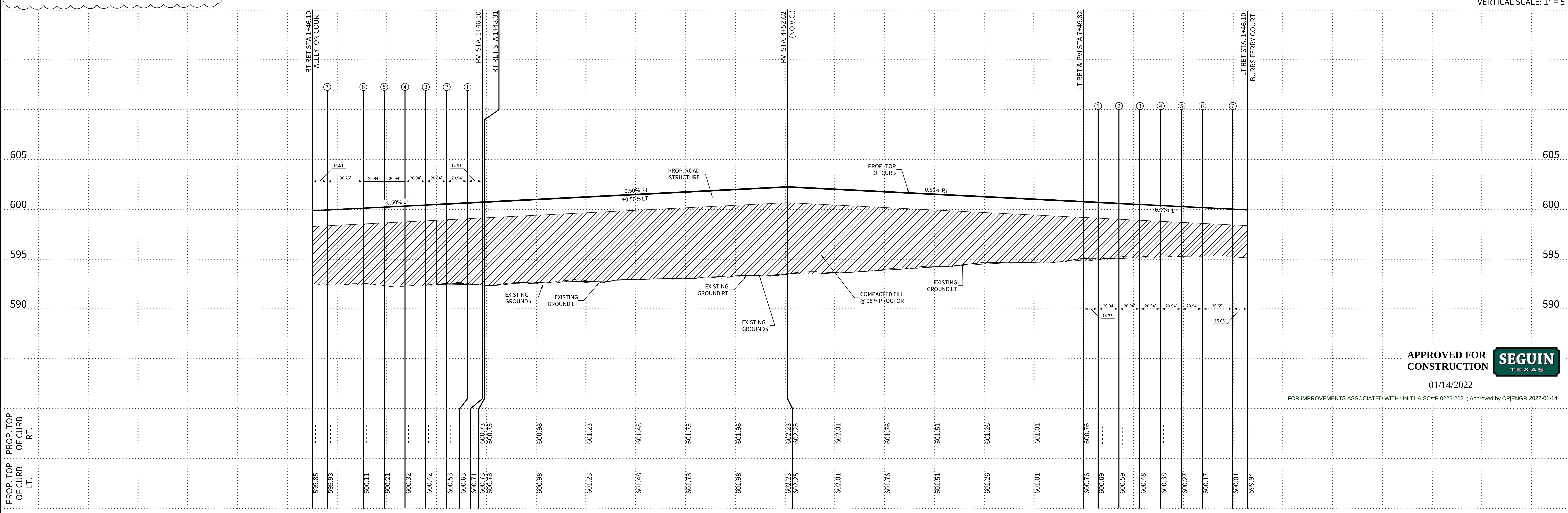
TYPE "1" WHEEL CHAIR RAMPS ARE INDICATED THUS " " UNLESS OTHERWISE NOTED. (SEE SHEET C12)
TYPE "5" WHEEL CHAIR RAMPS ARE INDICATED THUS " " UNLESS OTHERWISE NOTED. (SEE SHEET C13)

1

# BEVERIDGE RD

STA. 1+00.00 TO STA. 7+95.92

HORIZONTAL SCALE: 1" = 50'
VERTICAL SCALE: 1" = 5'




APPROVED FOR CONSTRUCTION
SEGUIN TEXAS
01/14/2022
FOR IMPROVEMENTS ASSOCIATED WITH UNIT1 & SCstP 0225-2021; Approved by CP|ENGR 2022-01-14

CUDEENGINEERS.COM

CUDE ENGINEERS EST. 1980

4122 Pond Hill Road, Suite 101
San Antonio, Texas 78231
P:(210) 681.2951 F: (210) 523.7112

**CORDOVA TRAILS SUBDIVISION UNIT 1**

STREET PLAN & PROFILE "BEVERIDGE RD"

**DATE** 09/23/2021

**PROJECT NO.** 03480.002

**DRAWN BY** AC

**CHECKED BY** DDC/JC

**REVISIONS**

1. 07/08/2021 - UPDATED EOP ELEVATIONS & ADDED EOP BELOW TOP OF CURB ELEVATIONS
2. 09/23/2021 - UPDATED ELEVATIONS TABLE
3.
4.
5.
6.
7.
8.
9.

STATE OF TEXAS
DAVID D. CUPIT II
122076
LICENSED
PROFESSIONAL ENGINEER
09.27.21

**CUDE ENGINEERS**
TBPE No. 455
TBPLS No. 10048500

# C8



REPRODUCTION OF THE ORIGINAL SIGNED AND SEALED PLAN AND/OR ELECTRONIC MEDIA MAY HAVE BEEN INADVERTENTLY ALTERED. CONTRACTOR IS RESPONSIBLE FOR VERIFYING THE SCALE OF THE DOCUMENT AND CONTACTING CUDE ENGINEERS TO VERIFY DISCREPANCIES PRIOR TO CONSTRUCTION.

P:\03480\002\2-Drawings\01_STR7_STPP.dwg 2021/09/21 9:31am acalvillo

CUDEENGINEERS.COM
CUDE ENGINEERS EST. 1980
4122 Pond Hill Road, Suite 101
San Antonio, Texas 78231
P:(210) 681.2951 F: (210) 523.7112

# CORDOVA TRAILS SUBDIVISION UNIT 1

STREET PLAN & PROFILE "BURRS FERRY COURT"

ELEVATIONS:

- XXXX.XX PROPOSED TOP OF CONCRETE CURB ELEVATION
- XXXX.XX PROPOSED ASPHALT PAVEMENT ELEVATION

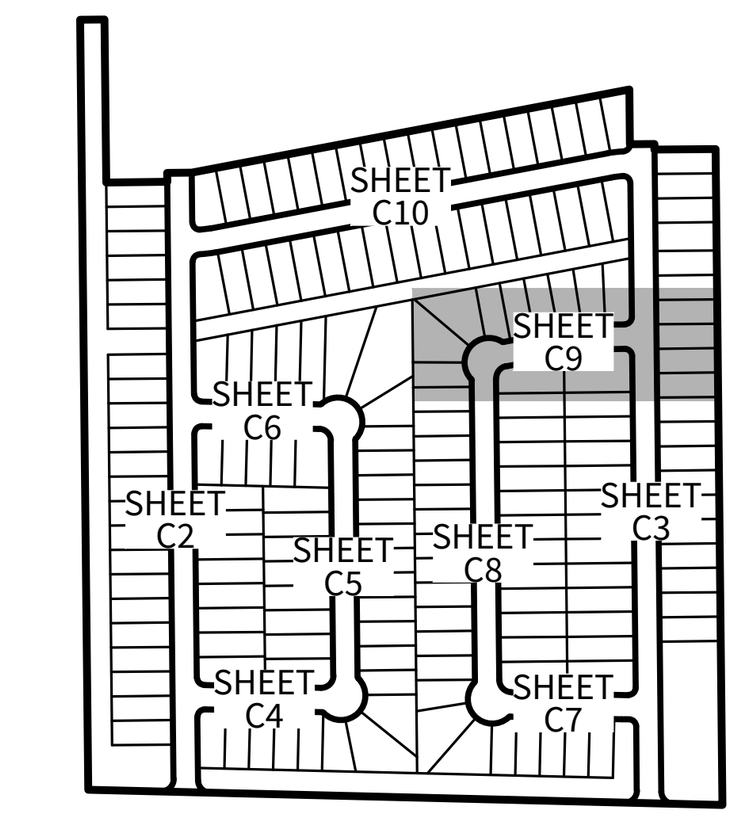
KEYNOTES:

1. CONTRACTOR TO INSTALL 5' X 5' SIDEWALK PASSING SPACE WITH HOMEBUILDING.
2. BEGIN WASHOUT STA 3+92.65
3. END WASHOUT STA 4+17.65
4. END CURB & GUTTER/BEGIN SPILL CURB
5. END SPILL CURB/BEGIN CURB & GUTTER

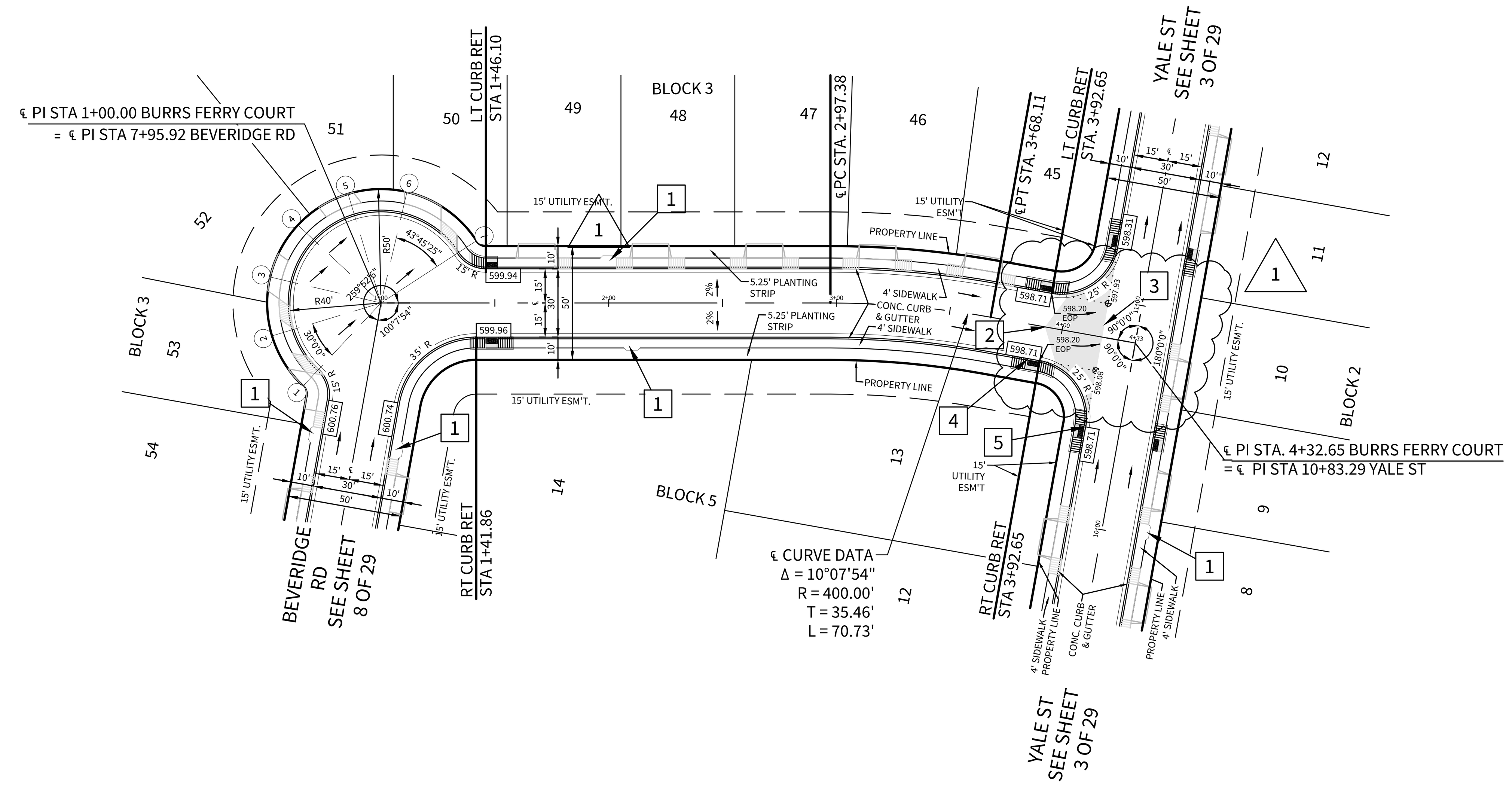
LEGEND:

- PROPOSED DRIVEWAY LOCATION
- PROPOSED SIDEWALK (TO BE CONSTRUCTED WITH INFRASTRUCTURE)
- STREET WASHOUT (SEE SHEET C12)

TYPE "1" WHEEL CHAIR RAMPS ARE INDICATED THUS " " UNLESS OTHERWISE NOTED. (SEE SHEET C12)
TYPE "5" WHEEL CHAIR RAMPS ARE INDICATED THUS " " UNLESS OTHERWISE NOTED. (SEE SHEET C13)



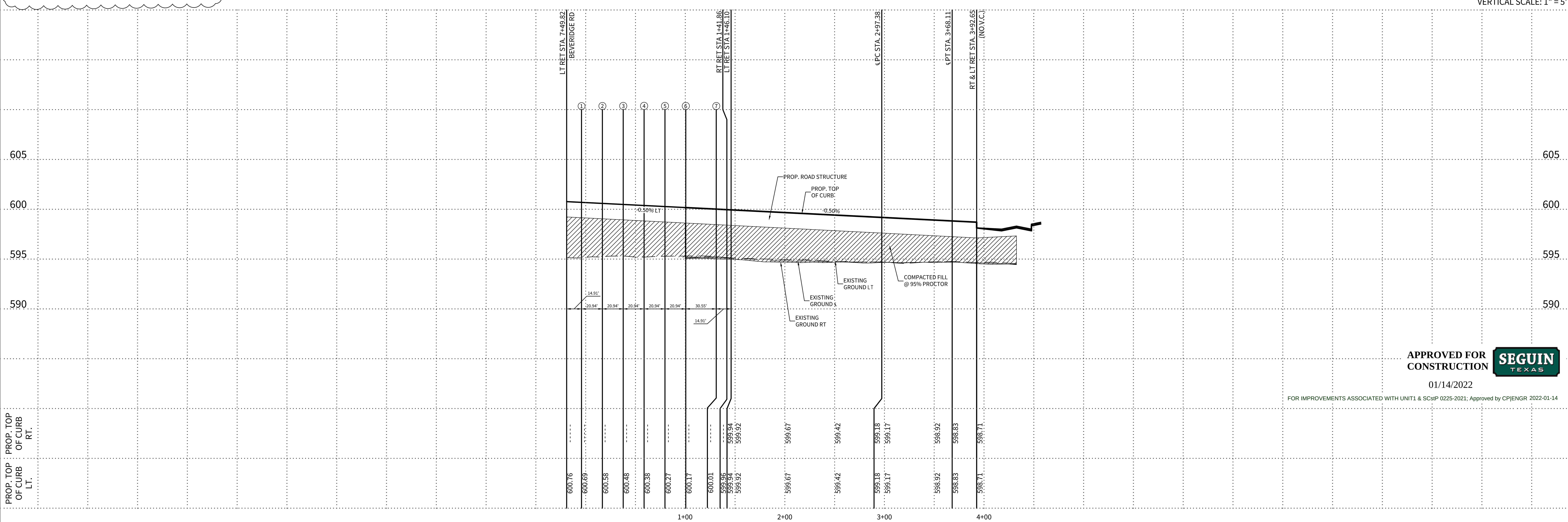

SITE MAP
NOT TO SCALE




# BURRS FERRY COURT

STA. 1+00.00 TO STA. 4+32.65

HORIZONTAL SCALE: 1" = 50'
VERTICAL SCALE: 1" = 5'




APPROVED FOR CONSTRUCTION SEGUIN TEXAS
01/14/2022
FOR IMPROVEMENTS ASSOCIATED WITH UNIT1 & SCstP 0225-2021; Approved by CP|ENGR 2022-01-14

| | |
|---|---|
| DATE | 07/23/2021 |
| PROJECT NO. | 03480.002 |
| DRAWN BY | AC |
| CHECKED BY | DDC/JC |

REVISIONS

1. 07/08/2021 - UPDATED EOP ELEVATIONS & ADDED EOP BELOW TOP OF CURB ELEVATIONS
2. 
3. 
4. 
5. 
6. 
7. 
8. 
9. 

STATE OF TEXAS DAVID D. CUPIT II 122076 LICENSED PROFESSIONAL ENGINEER 07.29.21

CUDE ENGINEERS
TBPE No. 455
TBPLS No. 10048500

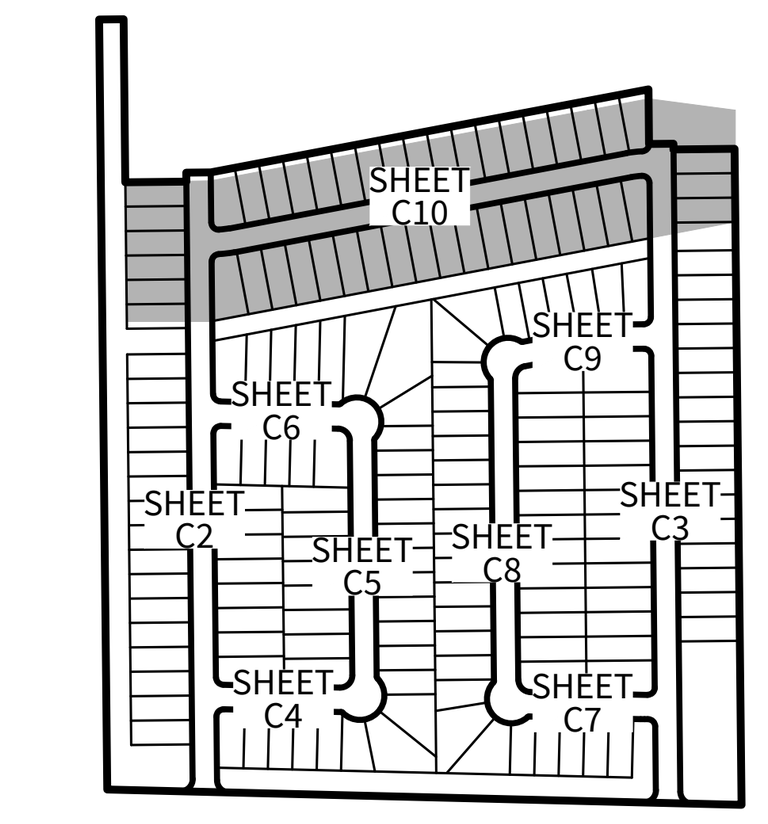
C9



REPRODUCTION OF THE ORIGINAL SIGNED AND SEALED PLAN AND/OR ELECTRONIC MEDIA MAY HAVE BEEN INADVERTENTLY ALTERED. CONTRACTOR IS RESPONSIBLE FOR VERIFYING THE SCALE OF THE DOCUMENT AND CONTACTING CUDE ENGINEERS TO VERIFY DISCREPANCIES PRIOR TO CONSTRUCTION.

P:\03480\002\2-Drawings\01_STR8_STPP.dwg 2021/07/23 3:49pm sgonzales

CUDEENGINEERS.COM
CUDE ENGINEERS EST. 1980
4122 Pond Hill Road, Suite 101
San Antonio, Texas 78231
P:(210) 681.2951 F: (210) 523.7112




**SITE MAP**
**NOT TO SCALE**

NOTES:

1. CONTRACTOR TO CONSTRUCT ALL ADA RAMPS WITH INFRASTRUCTURE.

ELEVATIONS:

XXXX.XX PROPOSED TOP OF CONCRETE CURB ELEVATION

XXXX.XX PROPOSED ASPHALT PAVEMENT ELEVATION

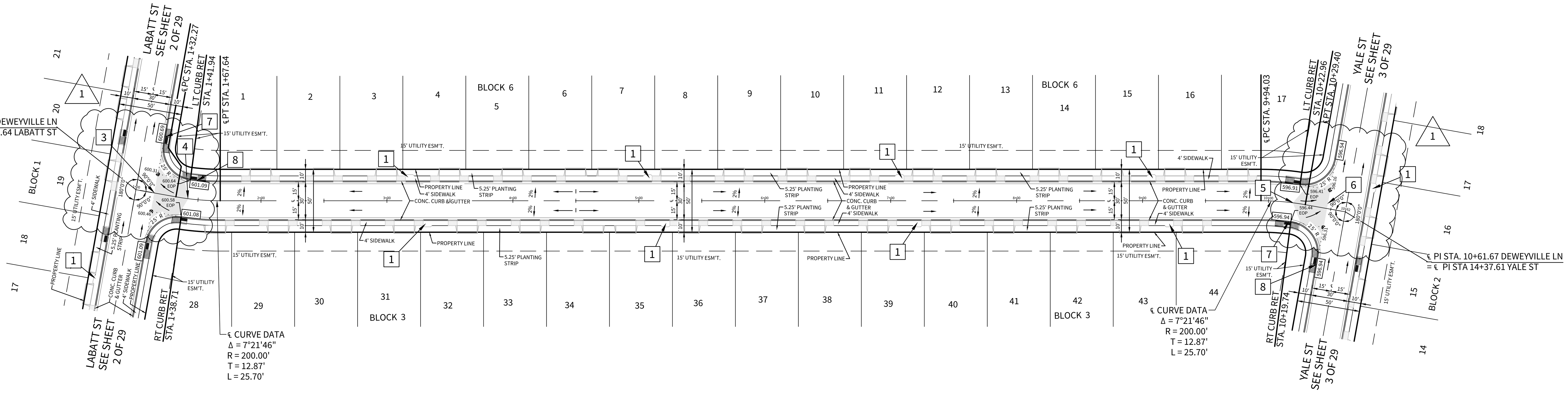
KEYNOTES:

1. CONTRACTOR TO INSTALL 5' X 5' SIDEWALK PASSING SPACE WITH HOMEBUILDING.
2. CONTRACTOR TO INSTALL SIDEWALK WITH INFRASTRUCTURE.
3. BEGIN WASHOUT STA 1+15.00
4. END WASHOUT STA 1+41.94
5. BEGIN WASHOUT STA 10+19.74
6. END WASHOUT STA 10+46.67
7. END CURB & GUTTER/BEGIN SPILL CURB
8. END SPILL CURB/BEGIN CURB & GUTTER

LEGEND:

- PROPOSED DRIVEWAY LOCATION
- PROPOSED SIDEWALK (TO BE CONSTRUCTED WITH INFRASTRUCTURE)
- STREET WASHOUT (SEE SHEET C12)

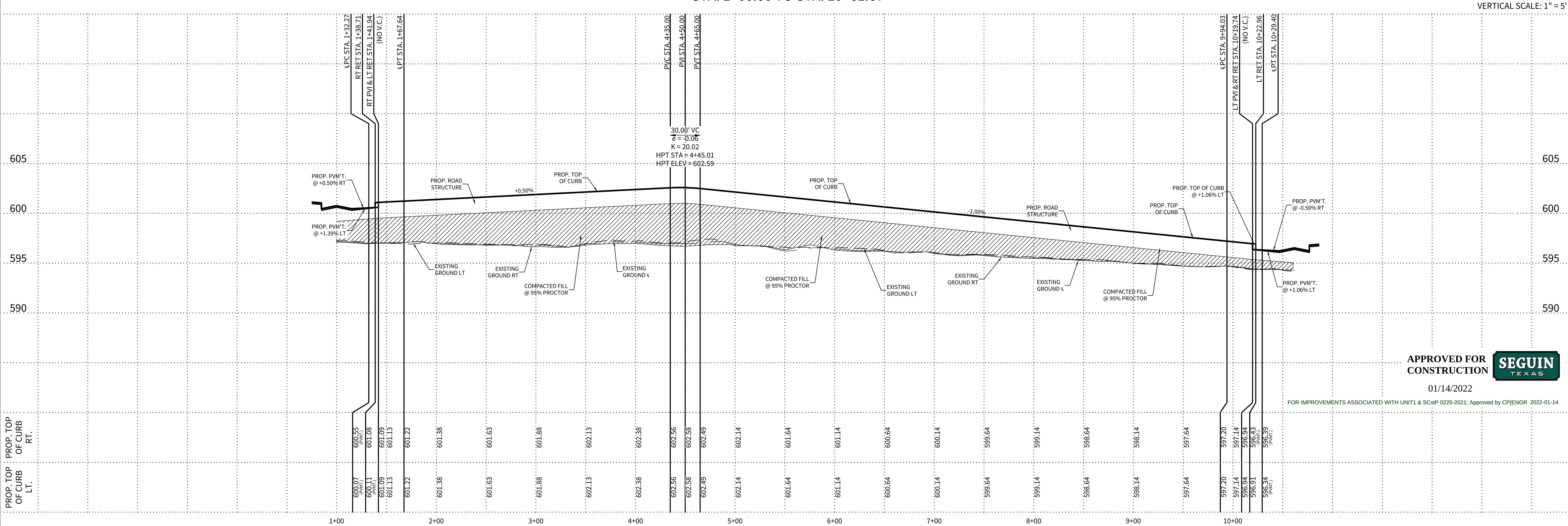
TYPE "1" WHEEL CHAIR RAMPS ARE INDICATED THUS " " UNLESS OTHERWISE NOTED. (SEE SHEET C12)
TYPE "5" WHEEL CHAIR RAMPS ARE INDICATED THUS " " UNLESS OTHERWISE NOTED. (SEE SHEET C13)




# DEWEYVILLE LN

STA. 1+00.00 TO STA. 10+61.67

HORIZONTAL SCALE: 1" = 50'
VERTICAL SCALE: 1" = 5'




APPROVED FOR CONSTRUCTION SEGUIN TEXAS
01/14/2022
FOR IMPROVEMENTS ASSOCIATED WITH UNIT1 & SCstP 0225-2021; Approved by CP|ENGR 2022-01-14

**CORDOVA TRAILS SUBDIVISION UNIT 1**
STREET PLAN & PROFILE "DEWEYVILLE LN"

| | |
|---|---|
| DATE | 07/25/2021 |
| PROJECT NO. | 03480.002 |
| DRAWN BY | AC |
| CHECKED BY | DDC/JC |

REVISIONS
1. 07/08/2021 - UPDATED EOP ELEVATIONS & ADDED EOP BELOW TOP OF CURB ELEVATIONS
2.
3.
4.
5.
6.
7.
8.
9.

STATE OF TEXAS
DAVID D. CUPIT II
122076
LICENSED
PROFESSIONAL ENGINEER
07.29.21

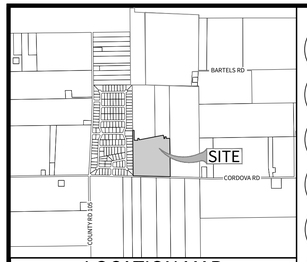
CUDE ENGINEERS
TBPE No. 455
TBPLS No. 10048500

C10



REPRODUCTION OF THE ORIGINAL SIGNED AND SEALED PLAN AND/OR ELECTRONIC MEDIA MAY HAVE BEEN INADVERTENTLY ALTERED. CONTRACTOR IS RESPONSIBLE FOR VERIFYING THE SCALE OF THE DOCUMENT AND CONTACTING CUDE ENGINEERS TO VERIFY DISCREPANCIES PRIOR TO CONSTRUCTION.

P:\03480\002\2-Drawings\01_STR9_STPP.dwg 2021/07/25 12:10pm acalvillo




LOCATION MAP
N.T.S.

## OWNER/DEVELOPER:

ASHTON WOODS HOMES
CONTACT PERSON: KYLE LENTS
17319 SAN PEDRO, SUITE 140
SAN ANTONIO,TX 78232
TEL: (210) 632-0753

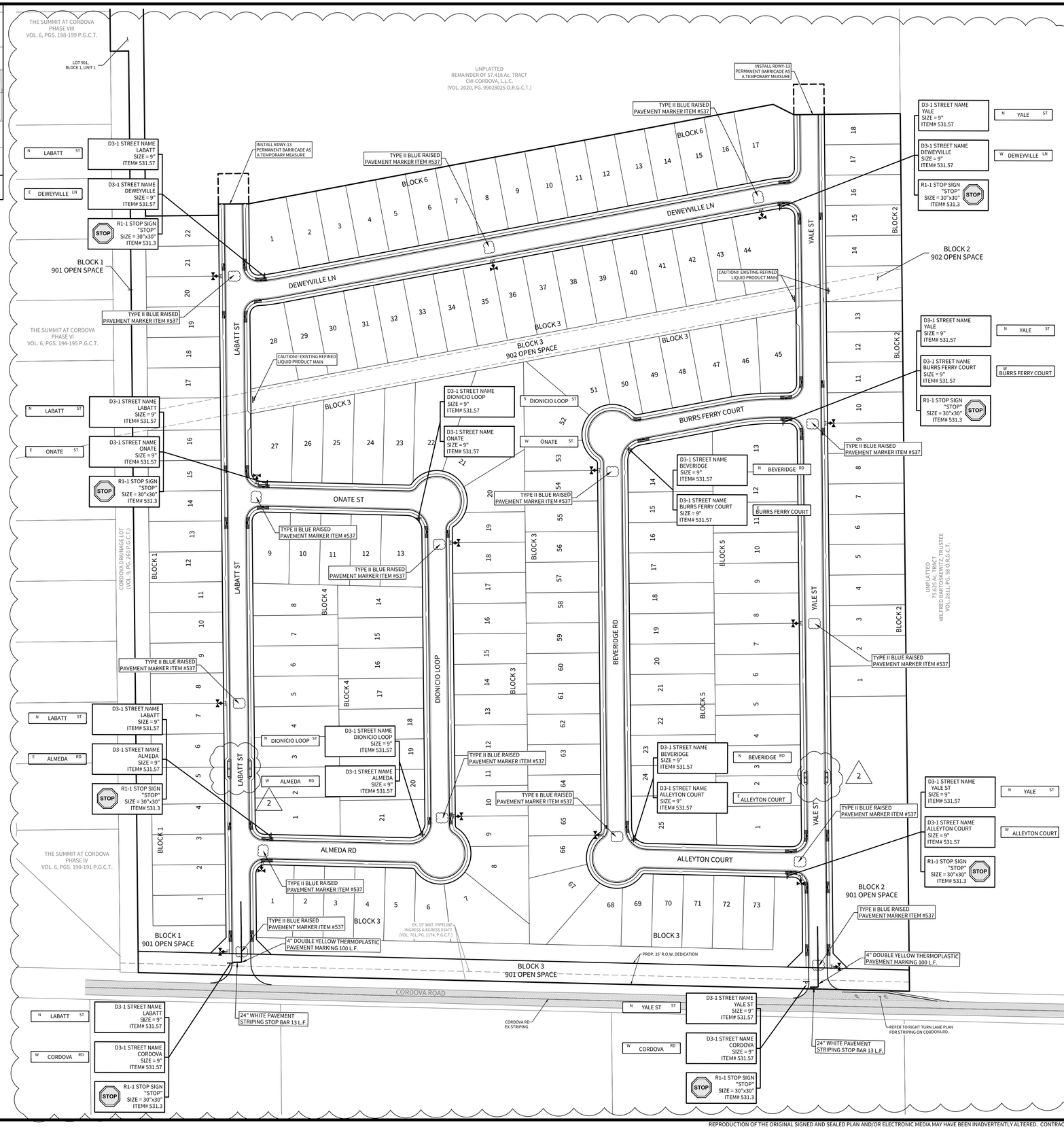
## CIVIL ENGINEER:

M.W. CUDE ENGINEERS, L.L.C.
CONTACT PERSON: DAVID CUPIT, P.E.
4122 POND HILL ROAD, SUITE 101
SAN ANTONIO, TX 78231
TEL: (210) 681-2951
FAX: (210) 523-7112

1

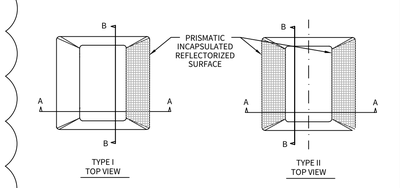
## GENERAL NOTE:

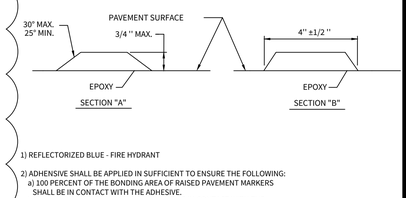
CONTRACTOR TO REFERENCE "STREET NAME SIGN PLATE DETAIL, RDWY 11.2" ON SHEET C18 FOR CITY OF SEGUIN STANDARDS.




1

SCALE: 1"=80'
0 80 160




1) REFLECTORIZED BLUE - FIRE HYDRANT

2) ADHENSIVE SHALL BE APPLIED IN SUFFICIENT TO ENSURE THE FOLLOWING:
a) 100 PERCENT OF THE BONDING AREA OF RAISED PAVEMENT MARKERS SHALL BE IN CONTACT WITH THE ADHESIVE.
b) RAISED PAVEMENT MARKERS SHALL NOT BE IN CONTACT WITH THE PAVEMENT SURFACE, BUT SHALL BE SEATED ON A CONTINUOUS LAYER OF ADHESIVE.
c) BITUMINOUS ADHESIVE FOR MARKERS ON BITUMINOUS PAVEMENTS. EPOXY ADHESIVE FOR MARKERS ON PORTLAND CEMENT CONCRETE PAVEMENTS. EPOXY ADHESIVE SHALL BE MACHINE MIXED.

3) RAISED PAVEMENT MARKERS SHALL BE FREE OF RUST, SCALE, DIRT, OIL, GREASE, MOISTURE, OR CONTAMINATES WHICH MIGHT ADVERSELY AFFECT THE ADHESIVE BOND. ADHESIVE OR ANY OTHER MATERIAL THAT IMPAIRS THE FUNCTIONAL REFLECTIVITY WILL NOT BE ACCEPTABLE.

4) PLACEMENT OF RAISED PAVEMENT MARKERS SHALL BE 4 FEET OFF STREET CENTELINE TOWARD ITEM MARKED.

## PAVEMENT REFLECTORS DETAIL
N.T.S.

APPROVED FOR CONSTRUCTION
SEGUIN TEXAS
01/14/2022
FOR IMPROVEMENTS ASSOCIATED WITH UNIT1 & SCstP 0225-2021; Approved by CP|ENGR 2022-01-14

CUDEENGINEERS.COM
EST. 1980 CUDE ENGINEERS
4122 Pond Hill Road, Suite 101
San Antonio, Texas 78231
P:(210) 681.2951 F: (210) 523.7112

# CORDOVA TRAILS SUBDIVISION UNIT 1

TRAFFIC SIGNAGE & STRIPING PLAN

DATE
12/05/2021

PROJECT NO.
03480.002

DRAWN BY
AC

CHECKED BY
DDC/JC

REVISIONS
1. 07/08/2021 - UPDATED STREET SIGNS, ADDED GENERAL NOTE
2. 09/23/2021 - UPDATED CURB INLETS AND SIDEWALKS
3.
4.
5.
6.
7.
8.
9.

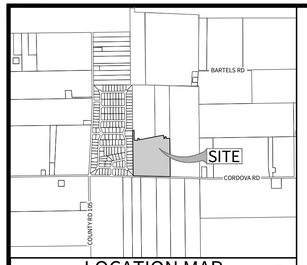
STATE OF TEXAS
DAVID D. CUPIT II
122076
LICENSED
PROFESSIONAL ENGINEER
12.11.21

CUDE ENGINEERS
TBPE No. 455
TBPLS No. 10048500

C11



P:\03480\2021\Drawings\01_CK_TS&F.dwg 2021/12/05 5:56pm jgutierrez
REPRODUCTION OF THE ORIGINAL SIGNED AND SEALED PLAN AND/OR ELECTRONIC MEDIA MAY HAVE BEEN INADVERTENTLY ALTERED. CONTRACTOR IS RESPONSIBLE FOR VERIFYING THE SCALE OF THE DOCUMENT AND CONTACTING CUDE ENGINEERS TO VERIFY DISCREPANCIES PRIOR TO CONSTRUCTION.



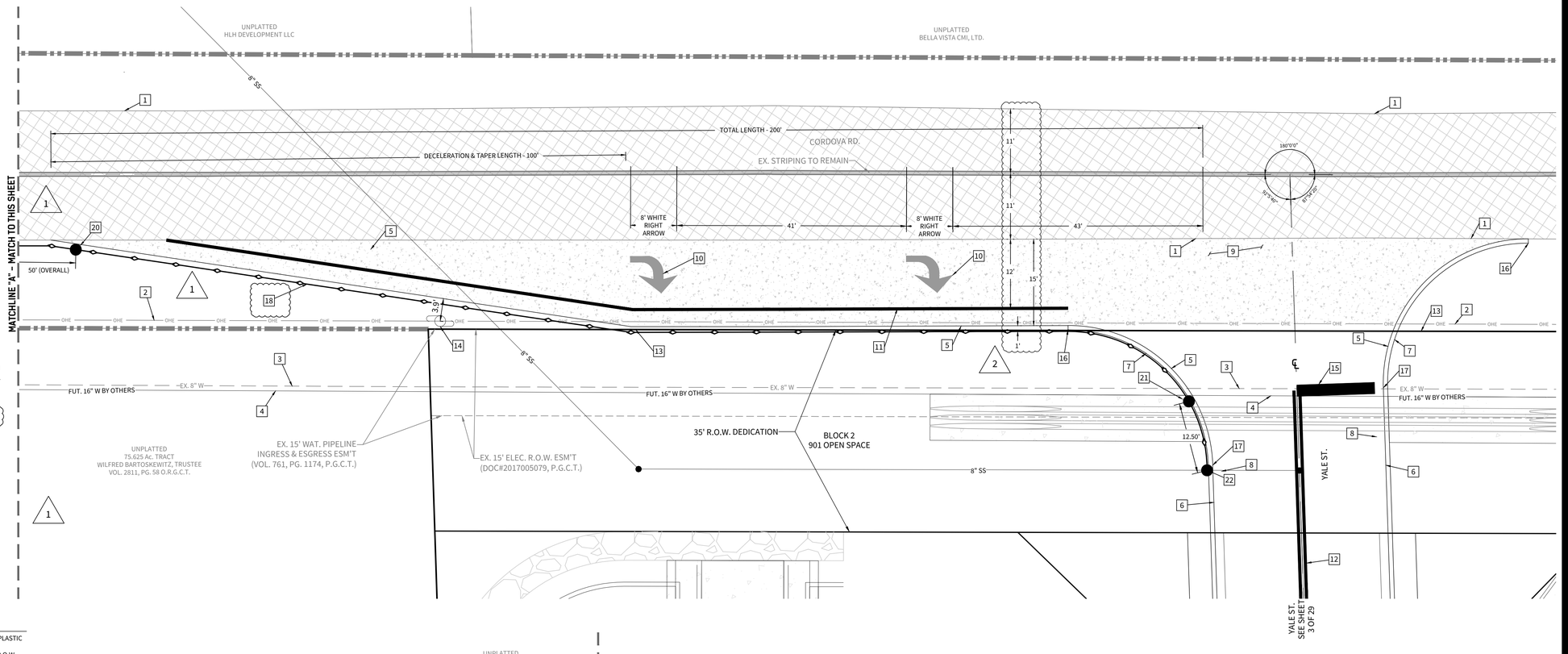

LOCATION MAP
N.T.S.

**OWNER/DEVELOPER:**
ASHTON WOODS HOMES
CONTACT PERSON: KYLE LENTS
17319 SAN PEDRO, SUITE 140
SAN ANTONIO,TX 78232
TEL: (210) 632-0753

**CIVIL ENGINEER:**
M.W. CUDE ENGINEERS, L.L.C.
CONTACT PERSON: DAVID CUPIT, P.E.
4122 POND HILL ROAD, SUITE 101
SAN ANTONIO, TX 78231
TEL: (210) 681-2951
FAX: (210) 523-7112

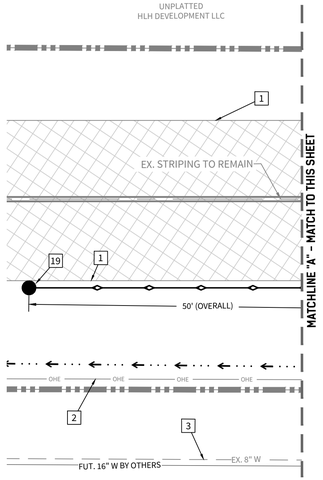
SCALE: 1"=10'
0 10 20

**LEGEND:**
- EXISTING ROW LINE
- PROPOSED ROW LINE
- METAL BEAM GUARD FENCE
- EXISTING OVERHEAD ELECTRIC (OHE)
- EXISTING FIBER OPTIC MANHOLE
- EXISTING GUY WIRE
- EXISTING POWER POLE
- EXISTING SIGN
- EXISTING PAVEMENT
- PROPOSED PAVEMENT
- PROPOSED CONCRETE RIP-RAP




## KEYNOTES

1. EX. EDGE OF PAVEMENT
2. EX. OVERHEAD ELECTRIC
3. EX. 8" WATER MAIN
4. FUT. 16" WATER MAIN
5. PROP. EDGE OF PAVEMENT
6. PROP. CURB
7. PROP. HEADER CURB
8. PROP. GUTTER
9. PROP. PAVEMENT WIDENING
10. PROP. RIGHT TURN LANE MARKER
11. PROP. 8" WHITE THERMOPLASTIC PAVEMENT MARKING
12. PROP. 4" DOUBLE YELLOW THERMOPLASTIC PVM'T. MARKING
13. EX. FENCING TO BE REMOVED & EX. R.O.W. LIMITS
14. EX. POWER POLE
15. PROP. 24" WHITE PAVEMENT STRIPING STOP BAR
16. BEGIN HEADER CURB
17. END HEADER CURB/BEGIN CURB & GUTTER
18. METAL BEAM GUARD FENCE
19. BEGIN SINGLE GUARDRAIL TERMINAL
20. END SINGLE GUARDRAIL TERMINAL CONTRACTOR TO INSTALL 200 L.F. OF METAL BEAM GUARD FENCE W/WOOD POSTS
21. END METAL BEAM GUARD FENCE & INSTALL BEGIN UPSTREAM ANCHOR TERMINAL
22. END UPSTREAM ANCHOR TERMINAL

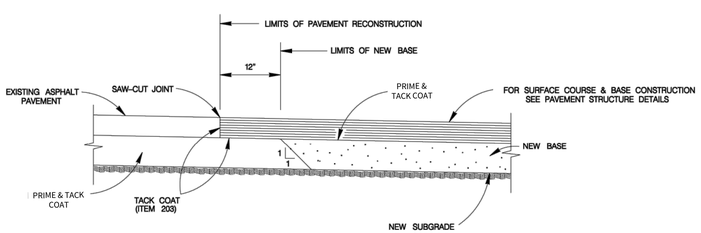



| UPSTREAM MBGF CALCULATOR | | |
|---|---|---|
| ADT >750 | Du= | 4.00 ft |
| | Gu= | 1.00 ft |
| | Lu= | 187.50 ft |
| | Dd= | 30.00 ft |
| | Gd= | 34.00 ft |
| | Ld= | 0.00 ft |
| | Lp= | 4.00 ft |
| (MBGF TOTAL LENGTH) Ltotal= | | 191.50 ft |
| UPSTREAM - SINGLE GUARD TERMINAL SGT(12S)31-18 | | 50.00 ft |
| DOWNSTREAM ANCHOR TERMINAL (GF (31) DAT-19) = | | 12.50 ft |
| (MBGF TOTAL LENGTH INCLUDING UPSTREAM AND DOWNSTREAM TREATMENTS) Ltotal= | | 254.00 ft |
| TOTAL LENGTH TO THE NEAREST 25' INTERVAL = | | 262.50 ft |

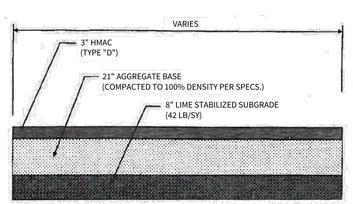
Where:
- $L_u$ = Length of guard fence needed (upstream of area of concern), ft
- $L_d$ = Length of guard fence needed (downstream of area of concern), ft
- $D_u$ = Distance from edge of travel lane to far side of area of concern or to outside edge of clear zone, whichever is least, ft (for upstream direction of traffic)
- $D_d$ = Distance from edge of travel lane to far side of area of concern or to outside edge of clear zone, whichever is least, ft (for opposing direction of traffic)
- $G_u$ = Guard fence offset from edge of travel lane adjacent to proposed guard fence, ft
- $G_d$ = Guard fence offset from edge of opposing direction of travel lane (centerline)

## NOTES:

1. ALL PAVEMENT MARKINGS AND STRIPING SHALL BE HOT APPLIED THERMOPLASTIC PAVEMENT MARKINGS.
2. THE CONTRACTOR SHALL BE AWARE THAT EXISTING OVERHEAD ELECTRIC, 4" & 8" WATER MAINS EXIST ALONG CORDOVA ROAD. IT IS THE RESPONSIBILITY OF THE CONTRACTOR TO HAVE THESE UTILITIES LOCATED, POTHOLED TO VERIFY DEPTH, AND COMPARE WITH THE GEOTECH REPORT PRIOR TO COMMENCING CONSTRUCTION. THE CONTRACTOR SHALL USE EXTREME CAUTION WHEN WORKING IN THIS AREA. ANY DAMAGE DONE TO THESE EXISTING FACILITIES WILL BE THE SOLE RESPONSIBILITY OF THE CONTRACTOR TO REPAIR.
3. CONTRACTOR TO COMPLY WITH ALL MANUAL ON UNIFORM TRAFFIC CONTROL DEVICES (MUTCD) REGULATIONS, LATEST EDITION, AND ALL CITY OF SEGUIN REQUIREMENTS.
4. CONTRACTOR TO NOTIFY THE CITY OF SEGUIN AND SPRINGS HILL WATER SUPPLY 24 HOURS PRIOR TO CONSTRUCTION COMMENCEMENT.
5. CONTRACTOR TO PROVIDE ALL NECESSARY TRAFFIC CONTROL DEVICES TO MAINTAIN TWO-WAY TRAFFIC AT ALL TIMES.
6. CONTRACTOR IS RESPONSIBLE FOR OBTAINING ALL REQUIRED PERMITTING.
7. CONTRACTOR TO PERFORM CONSTRUCTION ONLY DURING THE WORKING HOURS SET BY THE CITY OF SEGUIN.
8. CONTRACTOR IS RESPONSIBLE TO REVEGETATING ALL DISTURBED LIMITS OF THE EXISTING CORDOVA ROAD RIGHT OF WAY UPON COMPLETION OF GRADING AND IMPROVEMENTS.
9. CONTRACTOR IS RESPONSIBLE FOR PROVIDING POSITIVE DRAINAGE AT ALL TIMES DURING CONSTRUCTION.
10. CONTRACTOR IS REQUIRED TO PROVIDE ACCESS TO ADJACENT PROPERTY AND HOMEOWNERS AT ALL TIMES.
11. CONTRACTOR IS RESPONSIBLE FOR RESTORING ALL DAMAGED OR REMOVED DRIVEWAYS AND FENCING TO EXISTING OR BETTER CONDITION.
12. CONTRACTOR IS RESPONSIBLE FOR SHORING POWER POLES IF AND AS NEEDED. N.S.P.I.




**PAVEMENT JUNCTION DETAILS**
N.T.S.




**CORDOVA ROAD PAVEMENT STRUCTURE DETAIL**
N.T.S.

**APPROVED FOR CONSTRUCTION** SEGUIN TEXAS
01/14/2022
FOR IMPROVEMENTS ASSOCIATED WITH UNIT1 & SCstP 0225-2021; Approved by CP|ENGR 2022-01-14

**CAUTION!!**
THE CONTRACTOR SHALL BE AWARE THAT A 4" & 8" WATER EXISTS ALONG CORDOVA ROAD, ALONG WITH EXISTING OVERHEAD ELECTRIC UTILITIES. IT IS THE RESPONSIBILITY OF THE CONTRACTOR TO HAVE THESE UTILITIES LOCATED PRIOR TO COMMENCING CONSTRUCTION. THE CONTRACTOR SHALL USE EXTREME CAUTION WHEN WORKING IN THIS AREA. ANY DAMAGE DONE TO THESE EXISTING FACILITIES WILL BE THE SOLE RESPONSIBILITY OF THE CONTRACTOR TO REPAIR.

CUDEENGINEERS.COM
EST. 1980 CUDE ENGINEERS
4122 Pond Hill Road, Suite 101
San Antonio, Texas 78231
P:(210) 681.2951 F: (210) 523.7112

# CORDOVA TRAILS SUBDIVISION UNIT 1

RIGHT TURN LANE PLAN

DATE
12/05/2021

PROJECT NO.
03480.002

DRAWN BY
AC

CHECKED BY
DDC/JC

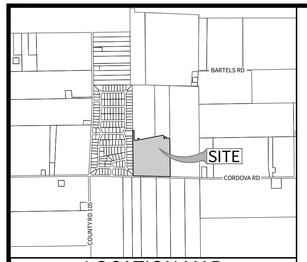
REVISIONS
1. 07/22/2021 - ADDED METAL BEAM GUARD FENCE
2. 09/23/2021 - ADDED CORDOVA ROAD DIMENSIONS
3.
4.
5.
6.
7.
8.
9.

STATE OF TEXAS
DAVID D. CUPIT II
103976
LICENSED
PROFESSIONAL ENGINEER
12.11.21
CUDE ENGINEERS
TBPE No. 455
TBPLS No. 10048500

C11A



REPRODUCTION OF THE ORIGINAL SIGNED AND SEALED PLAN AND/OR ELECTRONIC MEDIA MAY HAVE BEEN INADVERTENTLY ALTERED. CONTRACTOR IS RESPONSIBLE FOR VERIFYING THE SCALE OF THE DOCUMENT AND CONTACTING CUDE ENGINEERS TO VERIFY DISCREPANCIES PRIOR TO CONSTRUCTION.




LOCATION MAP
N.T.S.

**OWNER/DEVELOPER:**
ASHTON WOODS HOMES
CONTACT PERSON: KYLE LENTS
17319 SAN PEDRO, SUITE 140
SAN ANTONIO,TX 78232
TEL: (210) 632-0753

**CIVIL ENGINEER:**
M.W. CUDE ENGINEERS, L.L.C.
CONTACT PERSON: DAVID CUPIT, P.E.
4122 POND HILL ROAD, SUITE 101
SAN ANTONIO, TX 78231
TEL: (210) 681-2951
FAX: (210) 523-7112

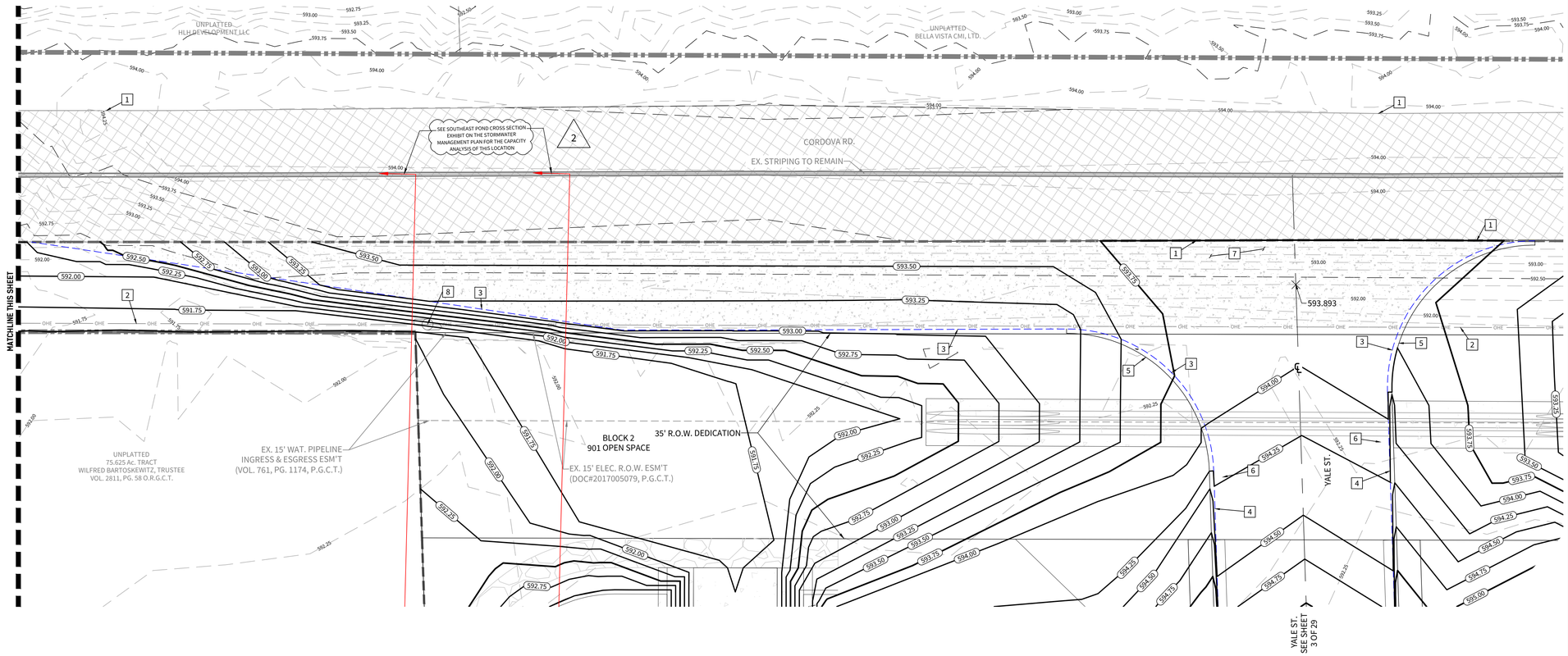
SCALE: 1"=10'
0 10 20


KEYNOTES

| | |
|---|---|
| 1 | EX. EDGE OF PAVEMENT |
| 2 | EX. OVERHEAD ELECTRIC |
| 3 | PROP. EDGE OF PAVEMENT |
| 4 | PROP. CURB |
| 5 | PROP. HEADER CURB |
| 6 | PROP. GUTTER |
| 7 | PROP. PAVEMENT WIDENING |
| 8 | EX. POWER POLE |

**LEGEND:**

EXISTING ROW LINE
PROPOSED ROW LINE
EXISTING OVERHEAD ELECTRIC — OHE —
EXISTING FIBER OPTIC MANHOLE
EXISTING GUY WIRE
EXISTING POWER POLE
EXISTING SIGN
EXISTING PAVEMENT
PROPOSED PAVEMENT
PROPOSED CONCRETE RIP-RAP
LIMITS OF GRADING
PROPOSED EDGE OF PAVEMENT




APPROVED FOR CONSTRUCTION
SEGUIN TEXAS
01/14/2022
FOR IMPROVEMENTS ASSOCIATED WITH UNIT1 & SCstP 0225-2021; Approved by CPJENGR 2022-01-14

## NOTES:

1. ALL PAVEMENT MARKINGS AND STRIPING SHALL BE HOT APPLIED THERMOPLASTIC PAVEMENT MARKINGS.
2. THE CONTRACTOR SHALL BE AWARE THAT EXISTING OVERHEAD ELECTRIC, 4" & 8" WATER MAINS EXIST ALONG CORDOVA ROAD. IT IS THE RESPONSIBILITY OF THE CONTRACTOR TO HAVE THESE UTILITIES LOCATED, POTHOLED TO VERIFY DEPTH, AND COMPARE WITH THE GEOTECH REPORT PRIOR TO COMMENCING CONSTRUCTION. THE CONTRACTOR SHALL USE EXTREME CAUTION WHEN WORKING IN THIS AREA. ANY DAMAGE DONE TO THESE EXISTING FACILITIES WILL BE THE SOLE RESPONSIBILITY OF THE CONTRACTOR TO REPAIR.
3. CONTRACTOR TO COMPLY WITH ALL MANUAL ON UNIFORM TRAFFIC CONTROL DEVICES (MUTCD) REGULATIONS, LATEST EDITION, AND ALL CITY OF SEGUIN REQUIREMENTS.
4. CONTRACTOR TO NOTIFY THE CITY OF SEGUIN AND SPRINGS HILL WATER SUPPLY 24 HOURS PRIOR TO CONSTRUCTION COMMENCEMENT.
5. CONTRACTOR TO PROVIDE ALL NECESSARY TRAFFIC CONTROL DEVICES TO MAINTAIN TWO-WAY TRAFFIC AT ALL TIMES.
6. CONTRACTOR IS RESPONSIBLE FOR OBTAINING ALL REQUIRED PERMITTING.
7. CONTRACTOR TO PERFORM CONSTRUCTION ONLY DURING THE WORKING HOURS SET BY THE CITY OF SEGUIN.
8. CONTRACTOR IS RESPONSIBLE TO REVEGETATING ALL DISTURBED LIMITS OF THE EXISTING CORDOVA ROAD RIGHT OF WAY UPON COMPLETION OF GRADING AND IMPROVEMENTS.
9. CONTRACTOR IS RESPONSIBLE FOR PROVIDING POSITIVE DRAINAGE AT ALL TIMES DURING CONSTRUCTION.
10. CONTRACTOR IS REQUIRED TO PROVIDE ACCESS TO ADJACENT PROPERTY AND HOMEOWNERS AT ALL TIMES.
11. CONTRACTOR IS RESPONSIBLE FOR RESTORING ALL DAMAGED OR REMOVED DRIVEWAYS AND FENCING TO EXISTING OR BETTER CONDITION.
12. CONTRACTOR IS RESPONSIBLE FOR SHORING POWER POLES IF AND AS NEEDED. N.S.P.I.

**CAUTION!!**
THE CONTRACTOR SHALL BE AWARE THAT A 4" & 8" WATER EXISTS ALONG CORDOVA ROAD, ALONG WITH EXISTING OVERHEAD ELECTRIC UTILITIES. IT IS THE RESPONSIBILITY OF THE CONTRACTOR TO HAVE THESE UTILITIES LOCATED PRIOR TO COMMENCING CONSTRUCTION. THE CONTRACTOR SHALL USE EXTREME CAUTION WHEN WORKING IN THIS AREA. ANY DAMAGE DONE TO THESE EXISTING FACILITIES WILL BE THE SOLE RESPONSIBILITY OF THE CONTRACTOR TO REPAIR.

CUDEENGINEERS.COM
EST. 1980 CUDE ENGINEERS
4122 Pond Hill Road, Suite 101
San Antonio, Texas 78231
P:(210) 681.2951 F: (210) 523.7112

# CORDOVA TRAILS SUBDIVISION UNIT 1

RIGHT TURN LANE - GRADING PLAN

DATE
12/05/2021
PROJECT NO.
03480.002
DRAWN BY
AC
CHECKED BY
DDC/JC

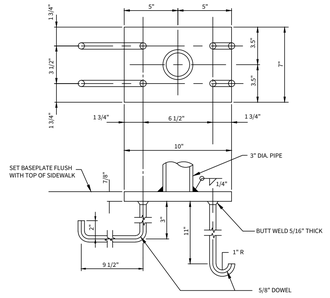
REVISIONS
1. 09/23/2021 - DOWNSTREAM X-SECTION LOCATIONS, GENERAL NOTES, ADD PILOT CHANNEL AND DETAILS
2.
3.
4.
5.
6.
7.
8.
9.

STATE OF TEXAS
DAVID D. CUPIT II
122076
LICENSED
PROFESSIONAL ENGINEER
12.11.21
CUDE ENGINEERS
TBPE No. 455
TBPLS No. 10048500

C11B

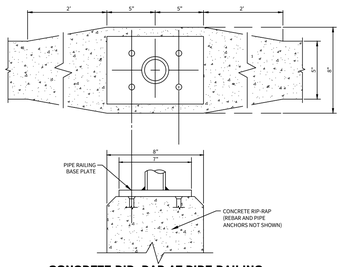
11B OF 29

REPRODUCTION OF THE ORIGINAL SIGNED AND SEALED PLAN AND/OR ELECTRONIC MEDIA MAY HAVE BEEN INADVERTENTLY ALTERED. CONTRACTOR IS RESPONSIBLE FOR VERIFYING THE SCALE OF THE DOCUMENT AND CONTACTING CUDE ENGINEERS TO VERIFY DISCREPANCIES PRIOR TO CONSTRUCTION.




## PIPE ANCHORAGE DETAILS

N.T.S.

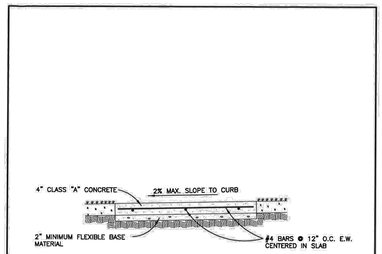



## CONCRETE RIP-RAP AT PIPE RAILING BASE PLATE DETAIL

N.T.S.

NOTES:

1) CONTRACTOR TO FLARE CONCRETE RIP-RAP TO 8" AT PROPOSED PIPE RAILING BASE PLATE LOCATIONS.



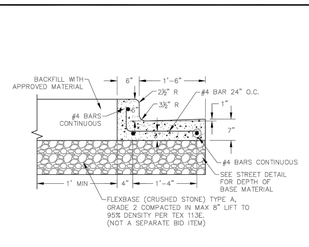

## CONCRETE SIDEWALK SECTION

NOTE:

1. SIDEWALK SHALL NOT BE LOWER THAN TOP OF CURB.

SEGUIN TEXAS It's real.

| DATE ISSUED: | JUNE 1, 2013 | | |
|---|---|---|---|
| REV | DATE | BY | TITLE: CONCRETE SIDEWALK SECTION |
| | | | SCALE: N.T.S. DRAWING No. SW-1 |



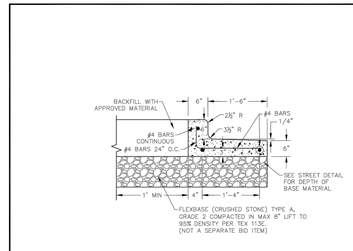

TYPICAL CATCH CURB AND GUTTER

NOTES:

1. FOR CONCRETE CURB AND GUTTER REMOVEL/REPLACEMENT, INSTALLED SECTION SHALL MATCH EXISTING CURB RADII.
2. CURB AND GUTTER SHALL BE 3000 PSI CONCRETE IN ACCORDANCE WITH TxDOT ITEMS 361, 421, & 529 UNLESS SPECIFIED OTHERWISE IN THE CONSTRUCTION DOCUMENTS.
3. CONTRACTOR MAY INSTALL TYPE B HMAC BELOW CURB AND GUTTER IN PLACE OF FLEX BASE; NO ADDITIVE COST.
4. EXPANSION JOINT EVERY 40'. SEE SPECIFICATIONS FOR DETAILS.
5. REFER TO PLANS FOR LOCATION FOR PROPOSED SIDEWALKS. REFER TO SW SERIES DETAILS FOR SIDEWALK CONSTRUCTION DETAILS.

SEGUIN TEXAS It's real.

| DATE ISSUED: | JUNE 1, 2013 | | |
|---|---|---|---|
| REVISION | DATE | BY | TITLE: STANDARD CURB AND GUTTER DETAIL CATCH TYPE |
| 1ST REVISION | 11/01/18 | MS | |
| | | | SCALE: N.T.S. DRAWING No. CRB-2 |



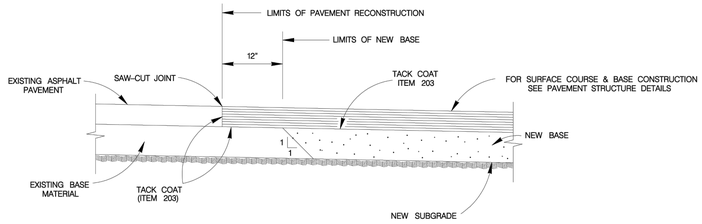

TYPICAL SPILL CURB AND GUTTER

NOTES:

1. SPILL GUTTER TO BE USED ON UPGRADE OF VALLEY GUTTERS.
2. FOR CONCRETE CURB AND GUTTER REMOVEL/REPLACEMENT, INSTALLED SECTION SHALL MATCH EXISTING CURB RADII.
3. CURB AND GUTTER SHALL BE CLASS A, 3000 PSI CONCRETE UNLESS SPECIFIED OTHERWISE IN THE CONSTRUCTION DOCUMENTS.
4. CONTRACTOR MAY INSTALL 4" TYPE B HMAC IN LIEU OF 4" FLEX BASE.
5. EXPANSION JOINT EVERY 40'. SEE SPECIFICATIONS FOR DETAILS.

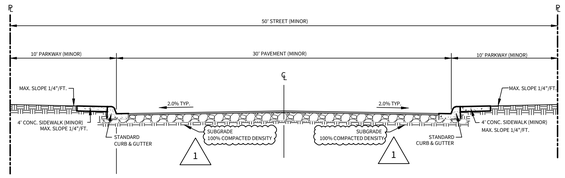
SEGUIN TEXAS It's real.

| DATE ISSUED: | JUNE 1, 2013 | | |
|---|---|---|---|
| REVISION | DATE | BY | TITLE: STANDARD CURB AND GUTTER DETAIL SPILL TYPE |
| 1ST REVISION | 11/01/18 | MS | |
| | | | SCALE: N.T.S. DRAWING No. CRB-3 |



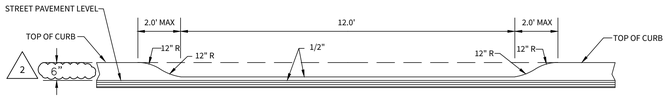

## PAVEMENT JUNCTION DETAILS

N.T.S.




## MINOR STREET CROSS SECTION

N.T.S.




## TYPICAL DRIVEWAY CUT SECTION

N.T.S.

| STREET TYPE | HMAC TYPE "D" | HMAC TYPE "B" | AGGREGATE BASE (TYPE A GRADE 2) | LIME STABILIZED SUBGRADE | BASE UNDER CURB | STRUCTURAL NUMBER |
|---|---|---|---|---|---|---|
| MINOR (FLEX BASE) | 2" | - | 11" | 6" (31 LB/SY) | 1" | 2.90 |
| 1 LOCAL-OVER CULVERT | 2" | 5" | - | - | - | 2.62 |
| COLLECTOR | 3" | - | 21" | 8" (42 LB/SY) | 12" | 4.90 |
| ARTERIAL | 4" | - | 21" | 12" (62 LB/SY) | 13" | 5.66 |

## STREET PAVEMENT DESIGN OPTIONS (InTEC No. S201475) (DATED DECEMBER 4, 2020)

SUBGRADE NOTES:

- ANTICIPATE PAVEMENT SUBGRADE PLASTICITY INDEX VALUES TO BE GREATER THAN 20. WE RECOMMEND THEFOLLOWING OPTIONS FOR TREATING THE SUBGRADE:
  - LS: LIME STABILIZING THE SUBGRADE TO A DEPTH OF 6 OR 8 INCHES AS NOTED ABOVE. BASED ON THE LABORATORY TESTS PERFORMED WE RECOMMEND A LIME APPLICATION RATE OF 7 ½ PERCENT:
    - 6" LS: 31 LBS PER SQ YARD FOR 6-INCH DEPTH OF TREATMENT
    - 8" LS: 42 LBS PER SQ YARD FOR 8-INCH DEPTH OF TREATMENT
    - 12" LS: 62 LBS PER SQ YARD FOR 8-INCH DEPTH OF TREATMENT
    - MC: SCARIFIED AND COMPACTED TO A DEPTH OF 12 INCHES. COMPACTED TO A MINIMUM OF 95 PERCENT OF THE MAXIMUM DRY DENSITY AT A MOISTURE CONTENT BETWEEN OPTIMUM PLUS 2 AND OPTIMUM PLUS 6 PERCENT OF THE OPTIMUM MOISTURE CONTENT (TXDOT 114E).
    - THE FINAL CUT SUBGRADE SOILS SHOULD BE TESTED FOR SOLUBLE SULFATE CONTENT PRIOR TO TREATMENT.
    - IF FILL IS USED TO RAISE THE GRADE, APPROVED FILL MATERIAL FREE OF DELETERIOUS MATERIAL WITH A MINIMUM CBR VALUE OF 2.0 SHOULD BE USED. THE MATERIAL SHOULD BE PLACED AS PER ALL APPLICABLE CITY GUIDELINES. THE SOIL SHOULD BE TESTED FOR SULFATE CONTENT AND THE LIME APPLICATION RATE SHOULD BE RE-EVALUATED BY THE CONTRACTOR.
  - 2 SUBMIT TESTING REPORTS TO THE CITY PROJECT ENGINEER AND CAPITAL PROJECTS INSPECTOR FOR EVALUATION AND APPROVAL.

GENERAL NOTES:

- PAVEMENT SECTION RECOMMENDATIONS ARE BASED ON THE CBR VALUE AND THE INPUT PARAMETERS. THE RECOMMENDATIONS ARE NOT BASED ON THE SHRINK / SWELL CHARACTERISTICS OF THE UNDERLYING SOILS. THE PAVEMENT CAN EXPERIENCE CRACKING AND DEFORMATION DUE TO SHRINKAGE AND SWELLING CHARACTERISTICS OF THE SOILS AS DESCRIBED IN THE VERTICAL MOVEMENTS SECTION OF THIS REPORT.
- IF WATER IS ALLOWED TO GET UNDERNEATH THE ASPHALT OR IF MOISTURE CONTENT OF THE BASE OR SUBGRADE CHANGES SIGNIFICANTLY, THEN PAVEMENT DISTRESS WILL OCCUR. MINIMIZING MOISTURE PENETRATION UNDERNEATH THE ASPHALT, SUCH AS USING A DEEPER CURB (VERTICAL MOISTURE BARRIER) EXTENDING A MINIMUM OF 6 INCHES INTO SUBGRADE, WILL LOWER PAVEMENT DISTRESS.
- THE CONTRACTOR SHALL SUBMIT THE RE-EVALUATION REPORTS TO THE CITY FOR REVIEW AND APPROVAL BEFORE ANY LIME TREATMENT.

SELECT FILL:

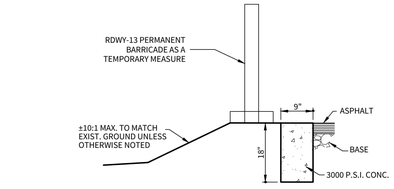
- ANY SELECT STRUCTURAL FILL USED UNDER THE BUILDING SHOULD HAVE A LIQUID LIMIT LESS THAN 40 AND A PLASTICITY INDEX IN BETWEEN 5 AND 20 AND BE CRUSHED LIMESTONE. THE FILL SHOULD CONTAIN NO PARTICLES GREATER THAN 3 INCHES IN DIAMETER. THE PERCENT PASSING U.S. STANDARD SIEVE NO. 4 SHOULD BE IN BETWEEN 40 AND 80 PERCENT AND SIEVE NO. 40 PASSING SHOULD BE IN BETWEEN 10 AND 50 PERCENT. THE PERCENT PASSING SIEVE NO. 200 SHOULD BE LESS THAN 20 PERCENT.
- CRUSHED LIMESTONE WITH SUFFICIENT FINES TO BIND THE AGGREGATE TOGETHER IS A SUITABLE SELECT STRUCTURAL FILL MATERIAL. THE FILL MATERIALS SHOULD BE PLACED IN LOOSE LIFTS NOT TO EXCEED 8 INCHES THICK (6-INCHES COMPACTED) AND COMPACTED TO 95 PERCENT OF THE MAXIMUM DRY DENSITY AS DETERMINED BY ASTM D 1557 PROCEDURE AT A MOISTURE CONTENT WITHIN 3 PERCENT OF THE OPTIMUM WATER CONTENT.

GENERAL FILL COMPACTION

- THE GENERAL FILL MATERIALS SHOULD BE PLACED IN LIFTS NOT TO EXCEED 8 INCHES THICK AND COMPACTED TO A MINIMUM OF 95 PERCENT OF THE MAXIMUM DRY DENSITY AS DETERMINED BY TEST METHOD ASTM D 698 AT A MOISTURE CONTENT WITHIN 3 PERCENT OF THE OPTIMUM WATER CONTENT. EACH LIFT SHOULD BE COMPACTED AND TESTED BY A REPRESENTATIVE OF A GEOTECHNICAL LABORATORY TO VERIFY COMPACTION COMPLIANCE AND APPROVED BEFORE PLACEMENT OF THE SUBSEQUENT LIFTS.

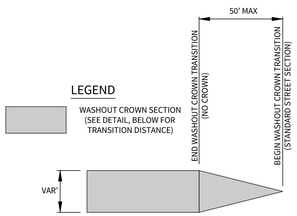
SUBGRADE VERIFICATION:

- THE FINAL SUBGRADE SHOULD BE VERIFIED BY INTEC. THE DRILLING CREWS WERE STUCK IN THE EXISTING SOILS MORE THAN ONCE. IF PUMPING IS OBSERVED DURING SUBGRADE PREPARATION, CEMENT OR LIME MAY BE USED TO CREATE A WORKING PLATFORM.



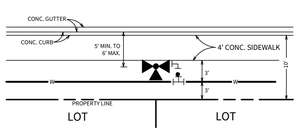

## HEADER CURB DETAIL

N.T.S.




## WASHOUT CROWN TRANSITION DETAIL

N.T.S.

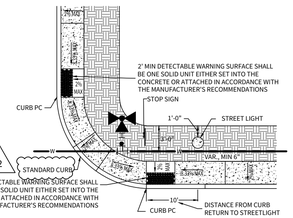



NOTE:

1. EXCLUSIVE OF THE TEE, PAYMENT FOR THE FIRE HYDRANT SHALL INCLUDE ALL FITTINGS, 6" D.I. PIPE AND 6" GATE VALVE & BOX.
2. FIRE HYDRANT TO BE INSTALLED OUTSIDE OF THE LIMITS OF ALL PROPOSED SIDEWALKS.

## TYPICAL FIRE HYDRANT DETAIL (4' SIDEWALK / 50' ROW)

N.T.S.

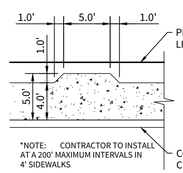



## ADA RAMP INTERSECTION LAYOUT DETAIL (TYPE 1 DIRECTIONAL RAMPS)

N.T.S.

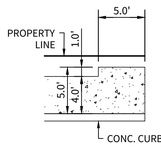
NOTES:

1) STREET LIGHTS SHALL BE INSTALLED 2' WITHIN R.O.W. AND A MINIMUM DISTANCE OF 6' FROM THE PROPOSED SIDEWALK, AND A MINIMUM DISTANCE OF 4' FROM FACE OF CURB.
2) A UTILITY LOCATE SHALL BE PERFORMED BEFORE INSTALLATION OF THE ELECTRIC DISTRIBUTION SYSTEM AND LIGHT STANDARDS TO ENSURE THAT NEWLY INSTALLED PUBLIC UTILITIES ARE NOT DAMAGED.



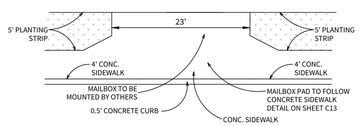

## 5'x5' SIDEWALK PASSING LANE

N.T.S.




## SIDEWALK END TURNAROUND

N.T.S.



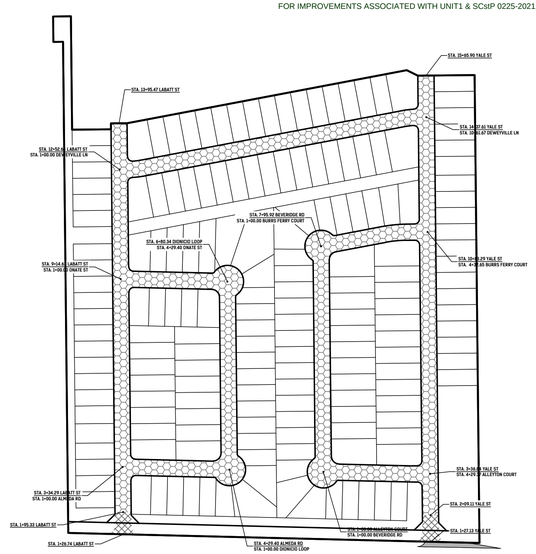

## MAILBOX PAD DETAIL

N.T.S.

NOTE:
MAILBOX PAD WITHIN ROW SHALL BE ADA COMPLIANT AND MEET USPS REQUIREMENTS

APPROVED FOR CONSTRUCTION
SEGUIN TEXAS
01/14/2022

FOR IMPROVEMENTS ASSOCIATED WITH UNIT1 & SCstP 0225-2021; Approved by CP|ENGR 2022-01-14




## PAVEMENT DESIGN SCHEMATIC

N.T.S.

**NOTE:**

1. REFERENCE GEOTECHNICAL REPORT (InTEC NO. S201475) FOR BORING INFORMATION AND CBR LOCATIONS.

**LEGEND:**

| | | |
|---|---|---|
| MINOR STREET (FLEX BASE) | | |
| LABATT ST | STA. 1+95.33 – 13+95.47 | |
| YALE ST | STA. 2+09.11 – 15+65.90 | |
| ALMEDA RD | STA. 1+00.00 – 4+29.40 | |
| DIONICIO LOOP | STA. 1+00.00 – 6+80.34 | |
| ONATE ST | STA. 1+00.00 – 4+29.40 | |
| ALLEYTON COURT | STA. 1+00.00 – 4+29.37 | |
| BEVERIDGE RD | STA. 1+00.00 – 7+95.92 | |
| BURRS FERRY COURT | STA. 1+00.00 – 4+32.65 | |
| DEWEYVILLE LN | STA. 1+00.00 – 10+61.67 | |
| MINOR STREET (BLACK BASE) | | |
| LABATT ST | STA. 1+26.74 – 1+95.33 | |
| YALE ST | STA. 1+27.13 – 2+09.11 | |
| ARTERIAL STREET | | |
| CORDOVA RD STREET EXPANSION | | |

## GENERAL NOTES

THE LOCATIONS AND DEPTHS OF ALL EXISTING UTILITIES, INCLUDING SERVICE LATERALS AND DRAINAGE STRUCTURES SHOWN ON THE PLANS ARE APPROXIMATE ONLY. THE CONTRACTOR SHALL VERIFY THE EXACT LOCATION AND DEPTHS OF UNDERGROUND UTILITIES AT LEAST 48 HOURS PRIOR TO CONSTRUCTION WHETHER SHOWN ON PLANS OR NOT, AND TO PROTECT THE SAME DURING CONSTRUCTION.

| | |
|---|---|
| CITY OF SEGUIN PUBLIC WORKS | 1-830-401-2416 |
| TEXAS STATE WIDE ONE CALL LOCATOR | 1-800-545-6005 |
| G.V.E.C. INC. | ~ |
| SPRING HILLS WATER SUPPLY | 1-830-379-7683 |


CUDEENGINEERS.COM

CUDE ENGINEERS EST. 1980

4122 Pond Hill Road, Suite 101
San Antonio, Texas 78231
P:(210) 681.2951 F: (210) 523.7112


**CORDOVA TRAILS SUBDIVISION UNIT 1**

STANDARD STREET DETAILS

DATE
09/23/2021

PROJECT NO.
03480.002

DRAWN BY
AC

CHECKED BY
DDC/JC

REVISIONS

1. 07/08/2021 - UPDATED FLEX BASE COMPACTION, RENAMED A STREET TYPE
2. 09/23/2021 - REVISED ADA RAMP DETAIL AND ADDED GEOTECH NOTE
3.
4.
5.
6.
7.
8.
9.

STATE OF TEXAS
DAVID D. CUPIT II
122076
LICENSED PROFESSIONAL ENGINEER
09.27.21

CUDE ENGINEERS
TBPE No. 455
TBPLS No. 10048500

C12



REPRODUCTION OF THE ORIGINAL SIGNED AND SEALED PLAN AND/OR ELECTRONIC MEDIA MAY HAVE BEEN INADVERTENTLY ALTERED. CONTRACTOR IS RESPONSIBLE FOR VERIFYING THE SCALE OF THE DOCUMENT AND CONTACTING CUDE ENGINEERS TO VERIFY DISCREPANCIES PRIOR TO CONSTRUCTION.

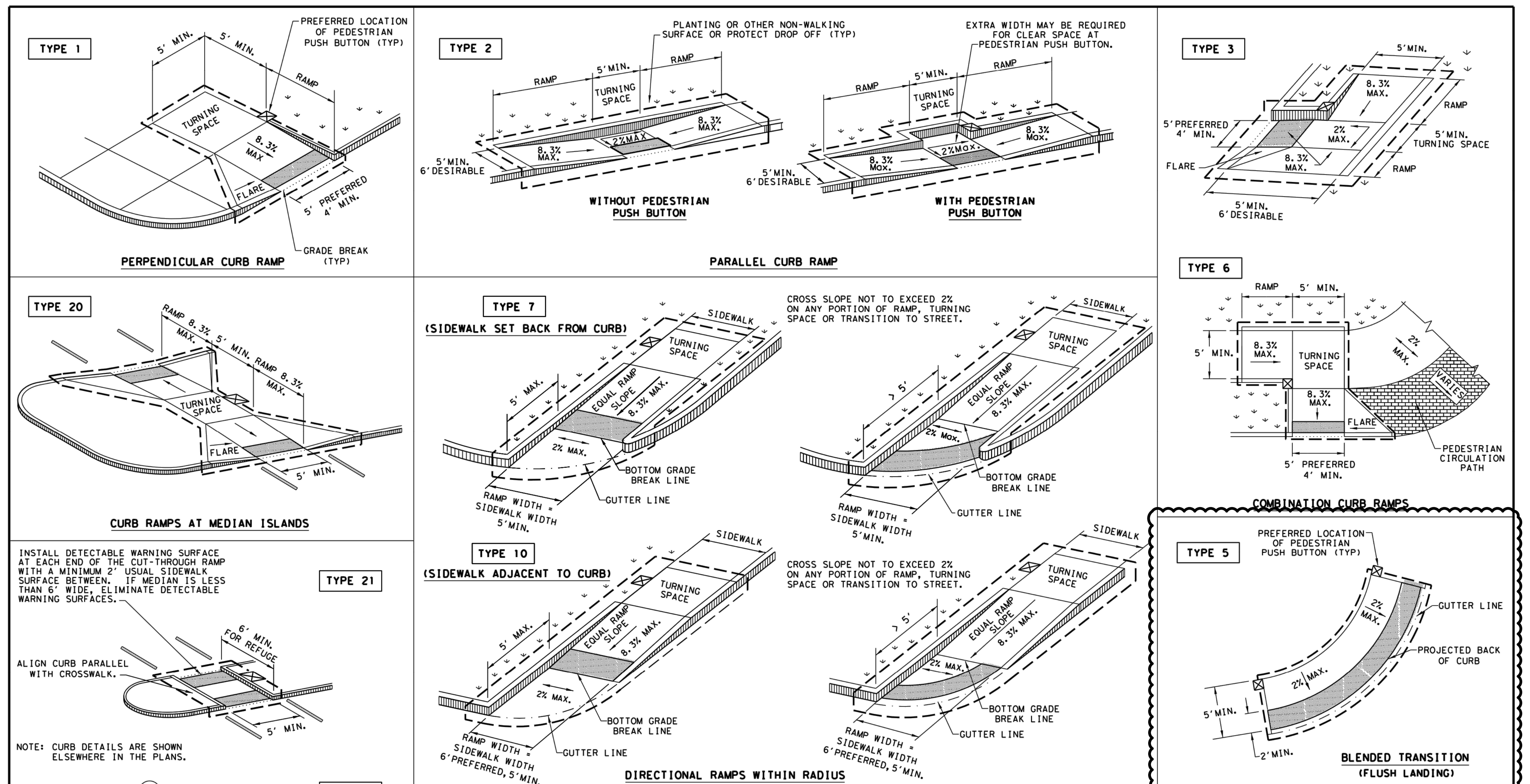
CUDEENGINEERS.COM

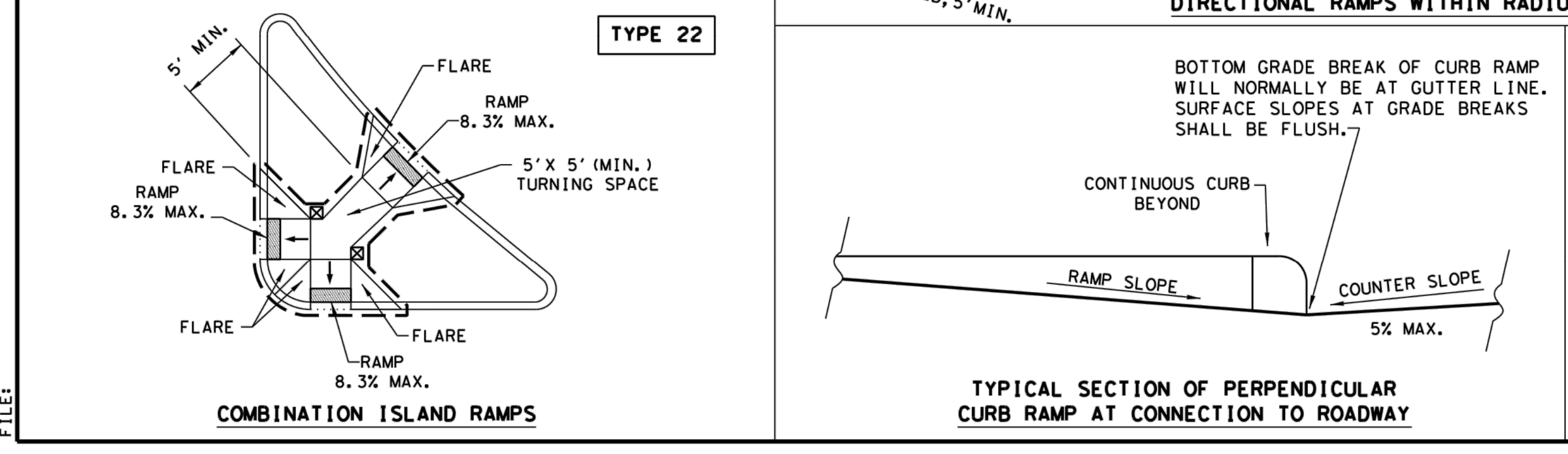
CUDE ENGINEERS EST. 1980
4122 Pond Hill Road, Suite 101
San Antonio, Texas 78231
P:(210) 681.2951 F: (210) 523.7112

# CORDOVA TRAILS SUBDIVISION UNIT 1

## TXDOT PEDESTRIAN FACILITIES DETAILS CURB RAMPS

DISCLAIMER: The use of this standard is governed by the "Texas Engineering Practice Act". No warranty of any kind is made by TxDOT for any purpose whatsoever. TxDOT assumes no responsibility for the conversion of this standard to other formats or for incorrect results or damages resulting from its use.




**NOTES / LEGEND:**

SEE GENERAL NOTES ON SHEET 2 OF 4 FOR MORE INFORMATION.

| | | | |
|---|---|---|---|
| DENOTES PLANTING OR NON-WALKING SURFACE NOT PART OF PEDESTRIAN CIRCULATION PATH. | ⩔ ⩔ ⩔ | GUTTER LINE | — · — |
| DETECTABLE WARNING SURFACE | ▒ | GRADE BREAK | ········ |
| DENOTES PREFERRED LOCATION OF PEDESTRIAN PUSH BUTTON IF APPLICABLE. | ⊠ | RAMP LIMITS OF PAYMENT | — — |

SHEET 1 OF 4

Texas Department of Transportation — Design Division Standard

**PEDESTRIAN FACILITIES CURB RAMPS**

**PED-18**

| FILE: ped18 | DN: TxDOT | DW: VP | CK: KM | CK: PK & JG |
|---|---|---|---|---|
| © TxDOT: MARCH, 2002 | CONT | SECT | JOB | HIGHWAY |
| REVISIONS: REVISED 08, 2005; REVISED 06, 2012; REVISED 01, 2018 | DIST | | COUNTY | SHEET NO. |

NOTE:
- TYPE 5 RAMP ARE ALLOWED ON A CASE BY CASE BASIS WHEN EXISTING CONSTRAINTS WILL NOT PERMIT USE OF TYPE 1, 2, OR 7 RAMPS AND REQUIRE APPROVAL BY THE CITY ENGINEER.

## GENERAL NOTES

### CURB RAMPS

1. Install a curb ramp or blended transition at each pedestrian street crossing.
2. All slopes shown are maximum allowable. Cross slopes of 1.5% and lesser running should be used. Adjust curb ramp length or grade of approach sidewalks as directed.
3. Maximum allowable cross slope on sidewalk and curb ramp surfaces is 2%.
4. The minimum sidewalk width is 5'. Where the sidewalk is adjacent to the back of curb, a 6' sidewalk width is desirable. Where a 5' sidewalk cannot be provided due to site constraints, sidewalk width may be reduced to 4' for short distances. 5'x 5' passing areas at intervals not to exceed 200' are required.
5. Turning Spaces shall be 5'x 5' minimum. Cross slope shall be maximum 2%.
6. Clear space at the bottom of curb ramps shall be a minimum of 4'x 4' wholly contained within the crosswalk and wholly outside the parallel vehicular travel path.
7. Provide flared sides where the pedestrian circulation path crosses the curb ramp. Flared sides shall be sloped at 10% maximum, measured parallel to the curb. Returned curbs may be used only where pedestrians would not normally walk across the ramp, either because the adjacent surface is planted, substantially obstructed, or otherwise protected.
8. Additional information on curb ramp location, design, light reflective value and texture may be found in the latest draft of the Proposed Guidelines for Pedestrian Facilities in the Public Right of Way (PROWAG) as published by the U.S. Architectural and Transportation Barriers Compliance Board (Access Board).
9. To serve as a pedestrian refuge area, the median should be a minimum of 6' wide, measured from back of curbs. Medians should be designed to provide accessible passage over or through them.
10. Small channelization islands, which do not provide a minimum 5'x 5' landing at the top of curb ramps, shall be cut through level with the surface of the street.
11. Crosswalk dimensions, crosswalk markings and stop bar locations shall be as shown elsewhere in the plans. At intersections where crosswalk markings are not required, curb ramps shall align with theoretical crosswalks unless otherwise directed.
12. Provide curb ramps to connect the pedestrian access route at each pedestrian street crossing. Handrails are not required on curb ramps.
13. Curb ramps and landings shall be constructed and paid for in accordance with Item 531 "Sidewalks".
14. Place concrete at a minimum depth of 5" for ramps, flares and landings, unless otherwise directed.
15. Furnish and install No. 3 reinforcing steel bars at 18" o.c. both ways, unless otherwise directed.
16. Provide a smooth transition where the curb ramps connect to the street.
17. Curbs shown on sheet 1 within the limits of payment are considered part of the curb ramp for payment, whether it is concrete curb, gutter, or combined curb and gutter.
18. Existing features that comply with applicalble standards may remain in place unless otherwise shown on the plans.

### DETECTABLE WARNING MATERIAL

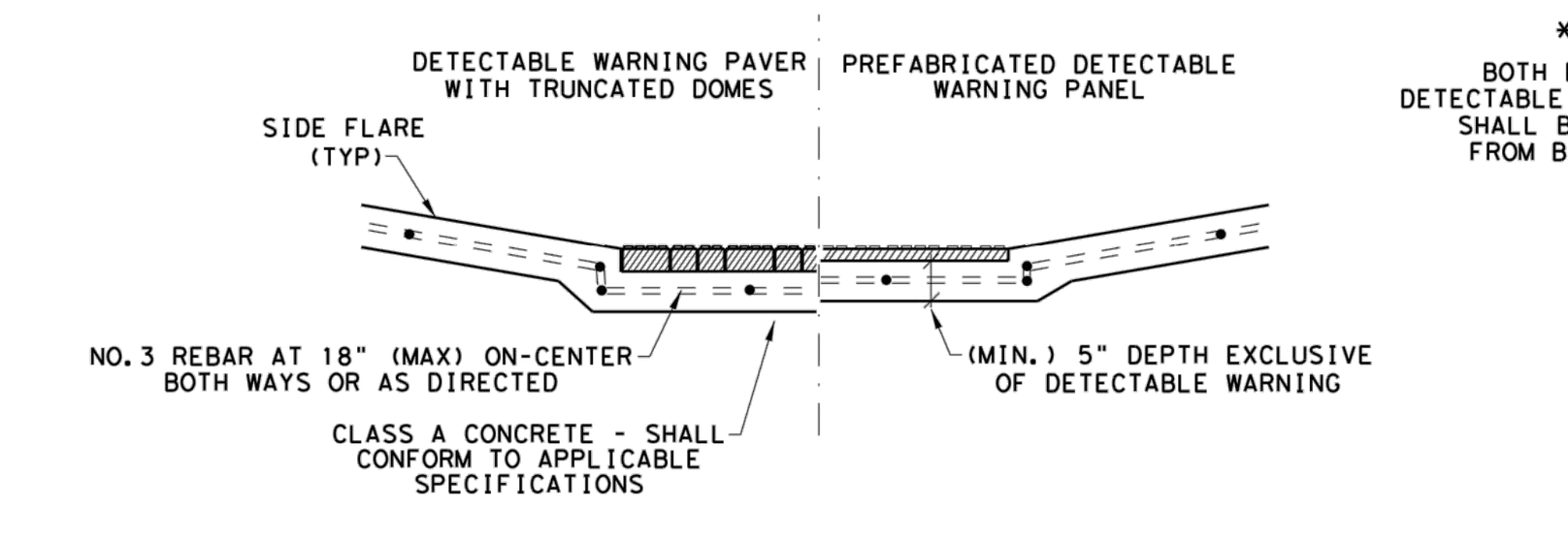
19. Curb ramps must contain a detectable warning surface that consists of raised truncated domes complying with PROWAG. The surface must contrast visually with adjoining surfaces, including side flares. Furnish and install an approved cast-in-place dark brown or dark red detectable warning surface material adjacent to uncolored concrete, unless specified elsewhere in the plans.
20. Detectable Warning Materials must meet TxDOT Departmental Materials Specification DMS 4350 and be listed on the Material Producer List. Install products in accordance with manufacturer's specifications.
21. Detectable warning surfaces must be firm, stable and slip resistant.
22. Detectable warning surfaces shall be a minimum of 24 inches in depth in the direction of pedestrian travel, and extend the full width of the curb ramp or landing where the pedestrian access route enters the street.
23. Detectable warning surfaces shall be located so that the edge nearest the curb line is at the back of curb and neither end of that edge is greater than 5 feet from the back of curb. Detectable warning surfaces may be curved along the corner radius.
24. Shaded areas on Sheet 1 of 4 indicate the approximate location for the detectable warning surface for each curb ramp type.

### DETECTABLE WARNING PAVERS (IF USED)

25. Furnish detectable warning paver units meeting all requirements of ASTM C-936, C-33. Lay in a two by two unit basket weave pattern or as directed.
26. Lay full-size units first followed by closure units consisting of at least 25 percent (25%) of a full unit. Cut detectable warning paver units using a power saw.

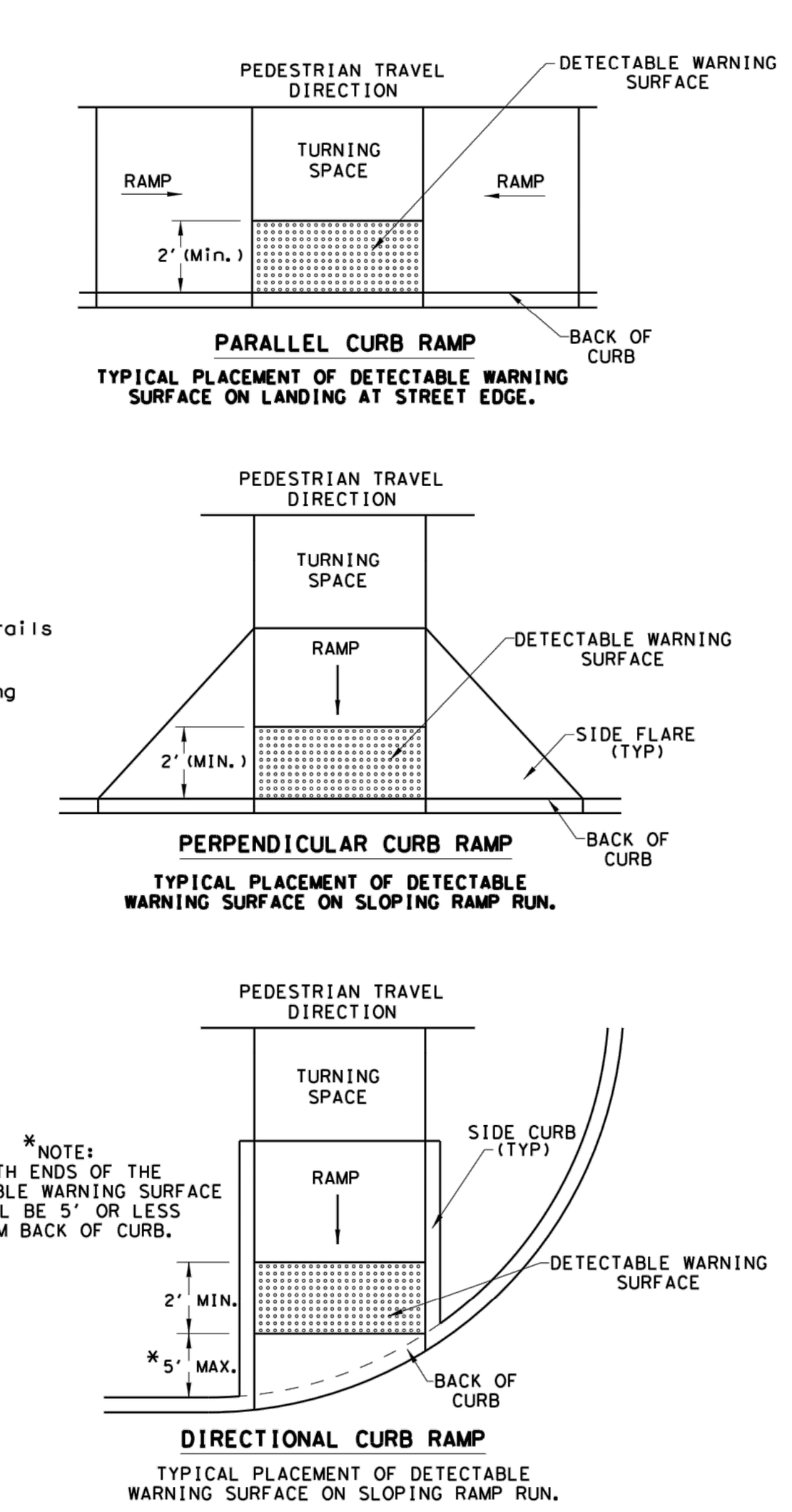
### SIDEWALKS

27. Provide clear ground space at operable parts, including pedestrian push buttons. Operable parts shall be placed within unobstructed reach range specified in PROWAG section R406.
28. Place traffic signal or illumination poles, ground boxes, controller boxes, signs, drainage facilities and other items so as not to obstruct the pedestrian access route or clear ground space.
29. Street grades and cross slopes shall be as shown elsewhere in the plans.
30. Changes in level greater than 1/4 inch are not permitted.
31. The least possible grade should be used to maximize accessibility. The running slope of sidewalks and crosswalks within the public right of way may follow the grade of the parallel roadway. Where a continuous grade greater than five percent (5%) must be provided, handrails may be desirable to improve accessibility. Handrails may also be needed to protect pedestrians from potentially hazardous conditions. If provided, handrails shall comply with PROWAG R409.
32. Handrail extensions shall not protrude into the usable landing area or into intersecting pedestrian routes.
33. Driveways and turnouts shall be constructed and paid for in accordance with Item "Intersections, Driveways and Turnouts". Sidewalks shall be constructed and paid for in accordance with Item, "Sidewalks".
34. Sidewalk details are shown elsewhere in the plans.




SECTION VIEW DETAIL
CURB RAMP AT DETECTIBLE WARNINGS

### DETECTABLE WARNING SURFACE DETAILS



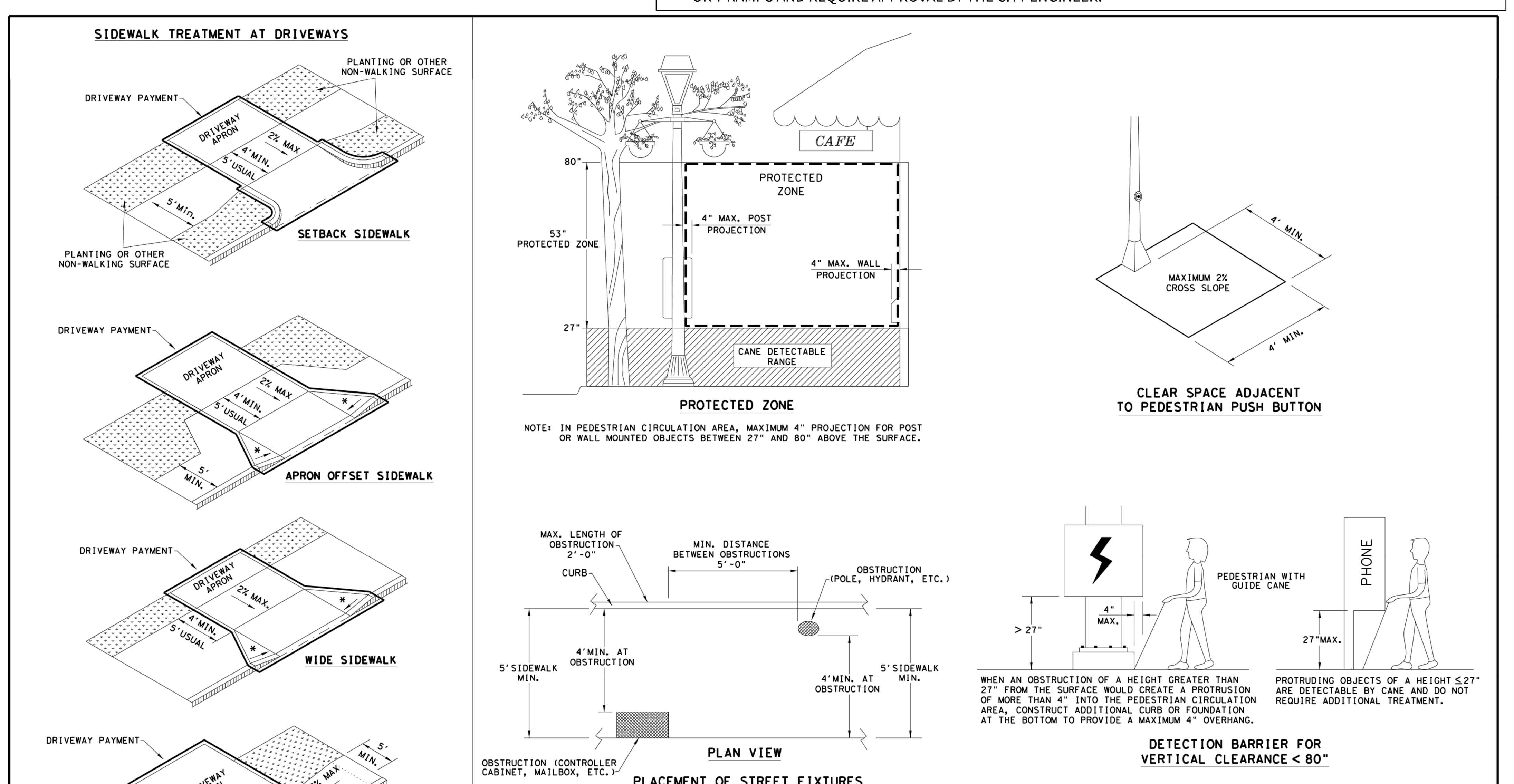

SHEET 2 OF 4

Texas Department of Transportation — Design Division Standard

**PEDESTRIAN FACILITIES CURB RAMPS**

**PED-18**

| FILE: ped18 | DN: TxDOT | DW: VP | CK: KM | CK: PK & JG |
|---|---|---|---|---|
| © TxDOT: MARCH, 2002 | CONT | SECT | JOB | HIGHWAY |
| REVISIONS: REVISED 08, 2005; REVISED 06, 2012; REVISED 01, 2018 | DIST | | COUNTY | SHEET NO. |




PROTECTED ZONE

NOTE: IN PEDESTRIAN CIRCULATION AREA, MAXIMUM 4" PROJECTION FOR POST OR WALL MOUNTED OBJECTS BETWEEN 27" AND 80" ABOVE THE SURFACE.

NOTE: ITEMS NOT INTENDED FOR PUBLIC USE. MINIMUM 4' X 4' CLEAR GROUND SPACE REQUIRED AT PUBLIC USE FIXTURES.

NOTES:
* WHERE DRIVEWAYS CROSS THE PEDESTRIAN ROUTE, SIDES SHALL BE FLARED AT 10% MAX SLOPE.
** IF CURB HEIGHT IS GREATER THAN 6 INCHES, USE GRADE LESS THAN OR EQUAL TO 5%. HANDRAIL AND DETECTABLE WARNING ARE NOT REQUIRED.

SHEET 3 OF 4

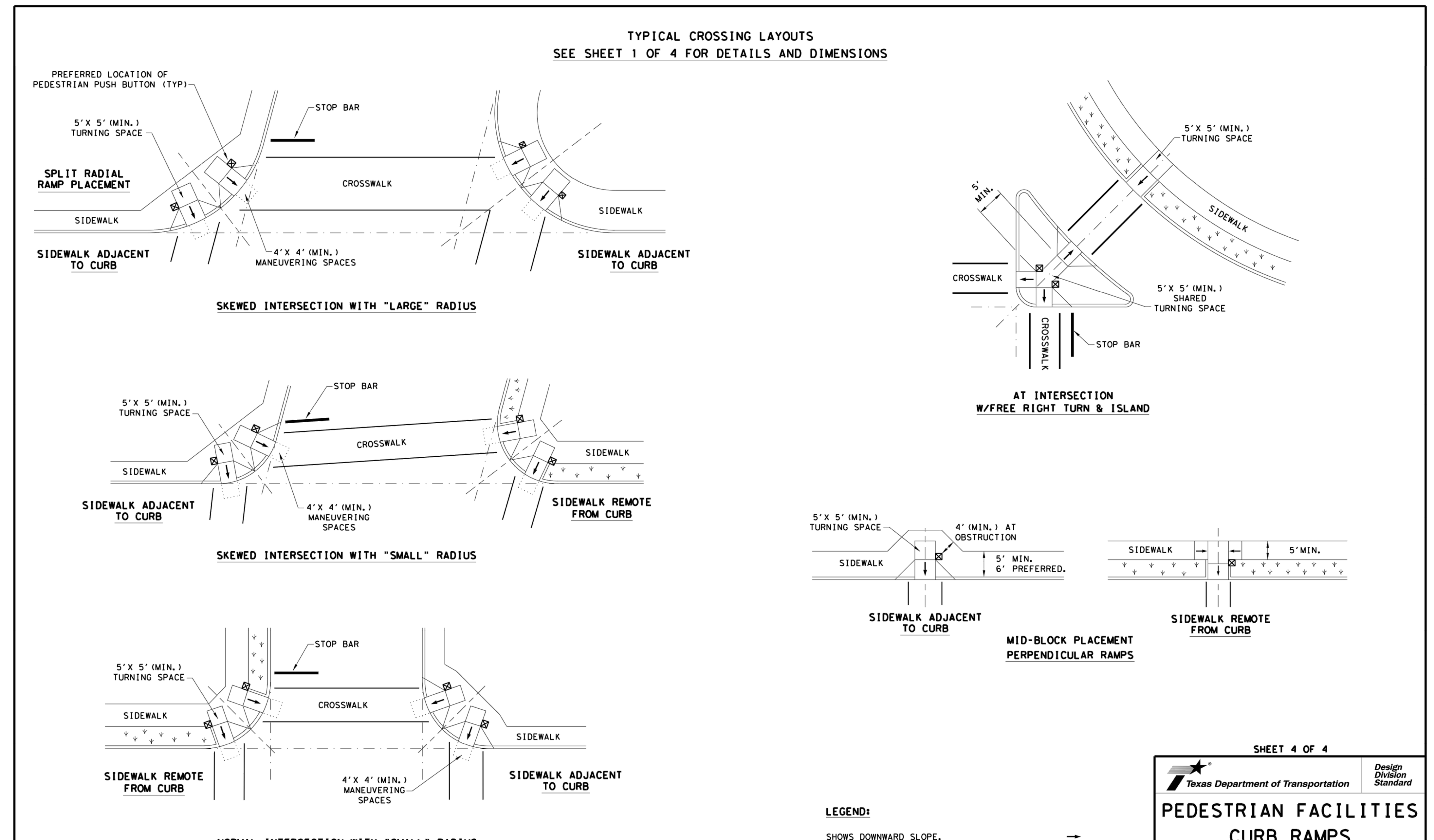
Texas Department of Transportation — Design Division Standard

**PEDESTRIAN FACILITIES CURB RAMPS**

**PED-18**

| FILE: ped18 | DN: TxDOT | DW: VP | CK: KM | CK: PK & JG |
|---|---|---|---|---|
| © TxDOT: MARCH, 2002 | CONT | SECT | JOB | HIGHWAY |
| REVISIONS: REVISED 08, 2005; REVISED 06, 2012; REVISED 01, 2018 | DIST | | COUNTY | SHEET NO. |

TYPICAL CROSSING LAYOUTS
SEE SHEET 1 OF 4 FOR DETAILS AND DIMENSIONS




**LEGEND:**

| | |
|---|---|
| SHOWS DOWNWARD SLOPE. | → |
| DENOTES PREFERRED LOCATION OF PEDESTRIAN PUSH BUTTON (IF APPLICABLE). | ⊠ |
| DENOTES PLANTING OR NON-WALKING SURFACE NOT PART OF PEDESTRIAN CIRCULATION PATH. | ⩔ ⩔ ⩔ |

SHEET 4 OF 4

Texas Department of Transportation — Design Division Standard

**PEDESTRIAN FACILITIES CURB RAMPS**

**PED-18**

| FILE: ped18 | DN: TxDOT | DW: VP | CK: KM | CK: PK & JG |
|---|---|---|---|---|
| © TxDOT: MARCH, 2002 | CONT | SECT | JOB | HIGHWAY |
| REVISIONS: REVISED 08, 2005; REVISED 06, 2012; REVISED 01, 2018 | DIST | | COUNTY | SHEET NO. |

APPROVED FOR CONSTRUCTION — SEGUIN TEXAS
01/14/2022

FOR IMPROVEMENTS ASSOCIATED WITH UNIT1 & SCstP 0225-2021; Approved by CP|ENGR 2022-01-14

| | |
|---|---|
| DATE | 07/23/2021 |
| PROJECT NO. | 03480.002 |
| DRAWN BY | AC |
| CHECKED BY | DDC/JC |

REVISIONS
1.
2.
3.
4.
5.
6.
7.
8.
9.

CUDE ENGINEERS
TBPE No. 455
TBPLS No. 10048500

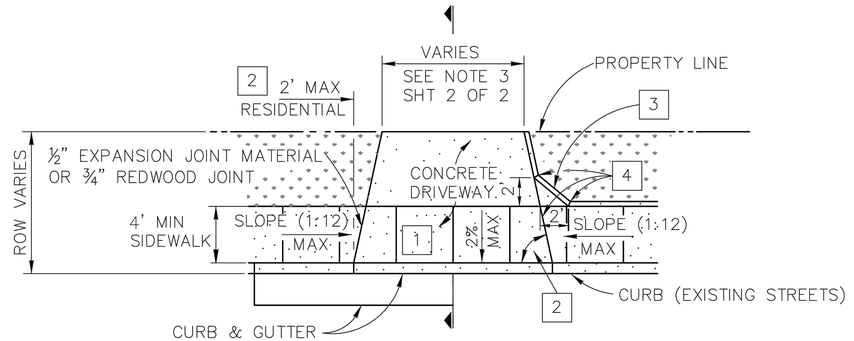
PLAT NO.

# C13



REPRODUCTION OF THE ORIGINAL SIGNED AND SEALED PLAN AND/OR ELECTRONIC MEDIA MAY HAVE BEEN INADVERTENTLY ALTERED. CONTRACTOR IS RESPONSIBLE FOR VERIFYING THE SCALE OF THE DOCUMENT AND CONTACTING CUDE ENGINEERS TO VERIFY DISCREPANCIES PRIOR TO CONSTRUCTION.

P:\03480\002\2-Drawings\01_XX STDP (5).dwg 2021/07/23 3:53pm sgonzales




## DRIVEWAY LAYOUT – TYPE 1

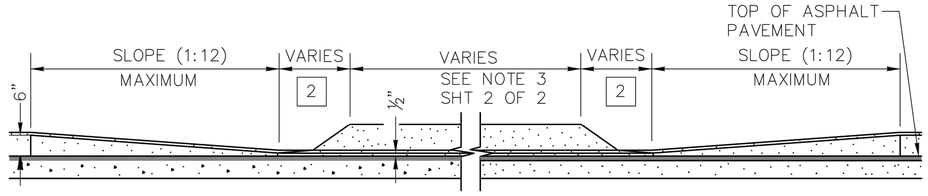
WITH SIDEWALK ABUTTING CURB

1 THE INITIAL 5 FEET OF DRIVEWAY APRON ADJACENT TO THE CURB IS DESIGNATED AS THE PEDESTRIAN ACCESS ROUTE. THE CROSS–SLOPE SHALL NOT EXCEED 1:48 (2%)

2 45° FOR COMMERCIAL DRIVEWAY
2' MAX. OFFSET FOR RESIDENTIAL DRIVEWAYS

3 WHERE RETAINING WALL COMBINATION TYPE IS REQUIRED AT DRIVEWAYS, IT SHALL BE CONSTRUCTED AS SHOWN

4 ½" EXPANSION JOINT MATERIAL OR ¾" REDWOOD JOINT




2 45° FOR COMMERCIAL DRIVEWAY
2' MAX. OFFSET FOR RESIDENTIAL DRIVEWAYS

## TYPE 1 DRIVEWAY – CURB PROFILE

WITH SIDEWALK ABUTTING CURB

SHEET 1 OF 2

SEGUIN TEXAS
It's real.

| DATE ISSUED: | JUNE 1, 2013 | |
|---|---|---|
| REVISION | DATE | BY |
| 1ST REVISION | 11/01/18 | MS |
| | | |
| | | |
| | | |
| | | |

TITLE: DRIVEWAY LAYOUT – TYPE 1

SCALE: N.T.S.

DRAWING No. DRWY–1

APPROVED FOR CONSTRUCTION
SEGUIN TEXAS
01/14/2022
FOR IMPROVEMENTS ASSOCIATED WITH UNIT1 & SCstP 0225-2021; Approved by CP|ENGR 2022-01-14

CUDEENGINEERS.COM
CUDE ENGINEERS EST. 1980
4122 Pond Hill Road, Suite 101
San Antonio, Texas 78231
P:(210) 681.2951 F: (210) 523.7112

**CORDOVA TRAILS**
**SUBDIVISION UNIT 1**

TYPICAL CONCRETE DRIVEWAY DETAILS

**DATE** 07/23/2021
**PROJECT NO.** 03480.002
**DRAWN BY** AC
**CHECKED BY** DDC/JC

**REVISIONS**
1.
2.
3.
4.
5.
6.
7.
8.
9.

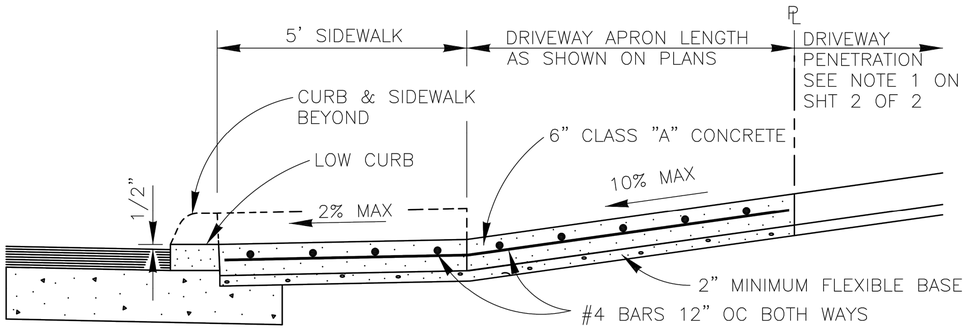
CUDE ENGINEERS
TBPE No. 455
TBPLS No. 10048500

P:\03480\002\2-Drawings\01_XS\TDP\01.dwg, 2021/07/23 3:53pm, kgonzales

C14

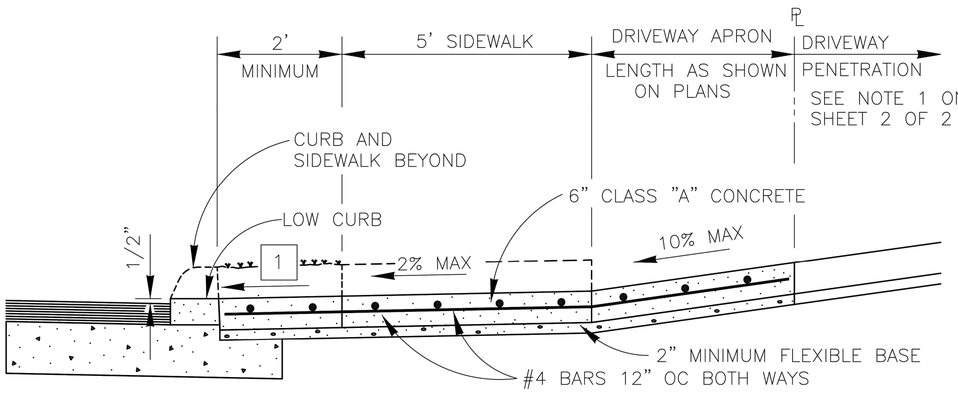


REPRODUCTION OF THE ORIGINAL SIGNED AND SEALED PLAN AND/OR ELECTRONIC MEDIA MAY HAVE BEEN INADVERTENTLY ALTERED. CONTRACTOR IS RESPONSIBLE FOR VERIFYING THE SCALE OF THE DOCUMENT AND CONTACTING CUDE ENGINEERS TO VERIFY DISCREPANCIES PRIOR TO CONSTRUCTION.




## TYPICAL COMMERCIAL DRIVEWAY SECTION A

WITH SIDEWALK ABUTTING CURB (TYPE 1 APRON)



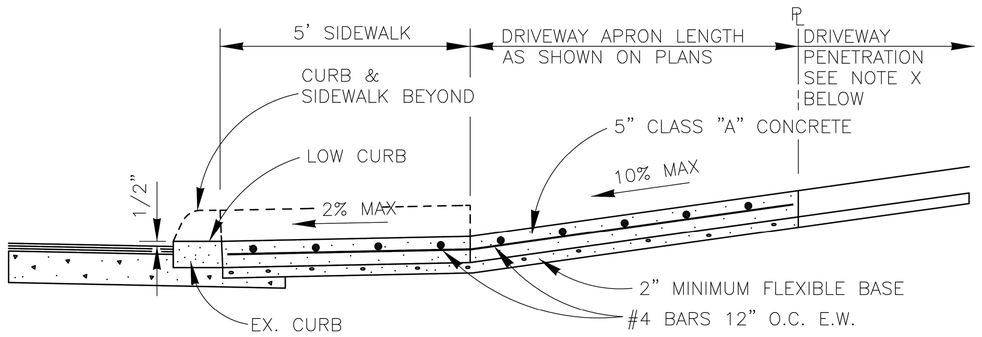

## TYPICAL COMMERCIAL DRIVEWAY SECTION B

WITH SIDEWALK SEPARATED FROM CURB (TYPE 2 APRON)

1 — 10% MAXIMUM SLOPE ALLOWED TO THE EDGE OF THE SIDEWALK IF LANDSCAPE STRIP BETWEEN CURB AND SIDEWALK IS 4 FEET OR GREATER. 8% MAXIMUM, OTHERWISE.

SHEET 2 OF 2

| | | | | | |
|---|---|---|---|---|---|
| SEGUIN TEXAS It's real. | DATE ISSUED: JUNE 1, 2013 | | | TITLE: COMMERCIAL DRIVEWAY SECTIONS | |
| | REVISION | DATE | BY | | |
| | 1ST REVISION | 11/01/18 | MS | | |
| | | | | SCALE: N.T.S. | DRAWING No. DRWY–3 |




## TYPICAL RESIDENTIAL DRIVEWAY SECTION A

WITH SIDEWALK ABUTTING EXISTING CURB (WITHOUT GUTTER)

NOTES:

1. THE EXISTING CURB SHALL BE REMOVED FOR THE ENTIRE LIMITS OF THE APRON WHEN A NEW DRIVEWAY IS CONSTRUCTED ON AN EXISTING STREET.
2. 24 INCH LONG CURB TRANSITIONS FOR EACH SIDE OF THE APRON WILL BE PROVIDED TO SLOPE THE STREET CURB FROM EXISTING HEIGHT TO THE 1/2 INCH EXPOSURE AT THE DRIVEWAY. NO SEPARATE PAY ITEM.
3. DRIVEWAY PENETRATION REFERS TO A PORTION OF THE DRIVEWAY THAT MAY BE NECESSARY TO RECONSTRUCT WITHIN PRIVATE PROPERTY TO COMPLY WITH A MAXIMUM DRIVEWAY SLOPE. THIS PORTION OF THE DRIVEWAY SHALL BE PAID FOR UNDER THE FOLLOWING ITEMS AS MAY APPLY:

   7" MINIMUM HEIGHT WILL NOT NECESSARILY OCCUR AT THE PROPERTY LINE. IT MAY OCCUR WITHIN THE RIGHT OF WAY OR WITHIN THE DRIVEWAY PENETRATION ON PRIVATE PROPERTY.
4. THE PROPOSED DRIVEWAY SHOULD MATCH THE EXISTING WIDTH AT THE PROPERTY LINE, UNLESS GRANTED OTHERWISE AS PART OF APPLICATION TO WORK ON CITY STREETS PERMIT.
5. A MINIMUM OF TWO ROUND AND SMOOTH DOWEL BARS 3/8" IN DIAMETER AND 18" IN LENGTH SHALL BE SPACED 18" APART AT EACH EXPANSION JOINT.
6. SIDEWALK RAMP LENGTHS SHALL BE OF SUFFICIENT LENGTH TO MAINTAIN (1:12) 8 % MAXIMUM SLOPE. WHERE SIDEWALKS CROSS DRIVEWAYS, SIDEWALK CROSS SLOPE SHALL NOT EXCEED 1:48 (2%).
7. SIDEWALK RAMP SURFACE SHALL BE IN ACCORDANCE TO ADA SURFACE TREATMENTS.

SHEET 2 OF 2

| | | | | | |
|---|---|---|---|---|---|
| SEGUIN TEXAS It's real. | DATE ISSUED: JUNE 1, 2013 | | | TITLE: RESIDENTIAL DRIVEWAY SECTION TYPE A | |
| | REVISION | DATE | BY | | |
| | 1ST REVISION | 11/01/18 | MS | | |
| | | | | SCALE: N.T.S. | DRAWING No. DRWY–4 |

APPROVED FOR CONSTRUCTION SEGUIN TEXAS
01/14/2022
FOR IMPROVEMENTS ASSOCIATED WITH UNIT1 & SCstP 0225-2021; Approved by CP|ENGR 2022-01-14

CUDEENGINEERS.COM
CUDE ENGINEERS EST. 1980
4122 Pond Hill Road, Suite 101
San Antonio, Texas 78231
P:(210) 681.2951 F: (210) 523.7112

**CORDOVA TRAILS SUBDIVISION UNIT 1**

TYPICAL CONCRETE DRIVEWAY DETAILS

DATE 07/23/2021
PROJECT NO. 03480.002
DRAWN BY AC
CHECKED BY DDC/JC

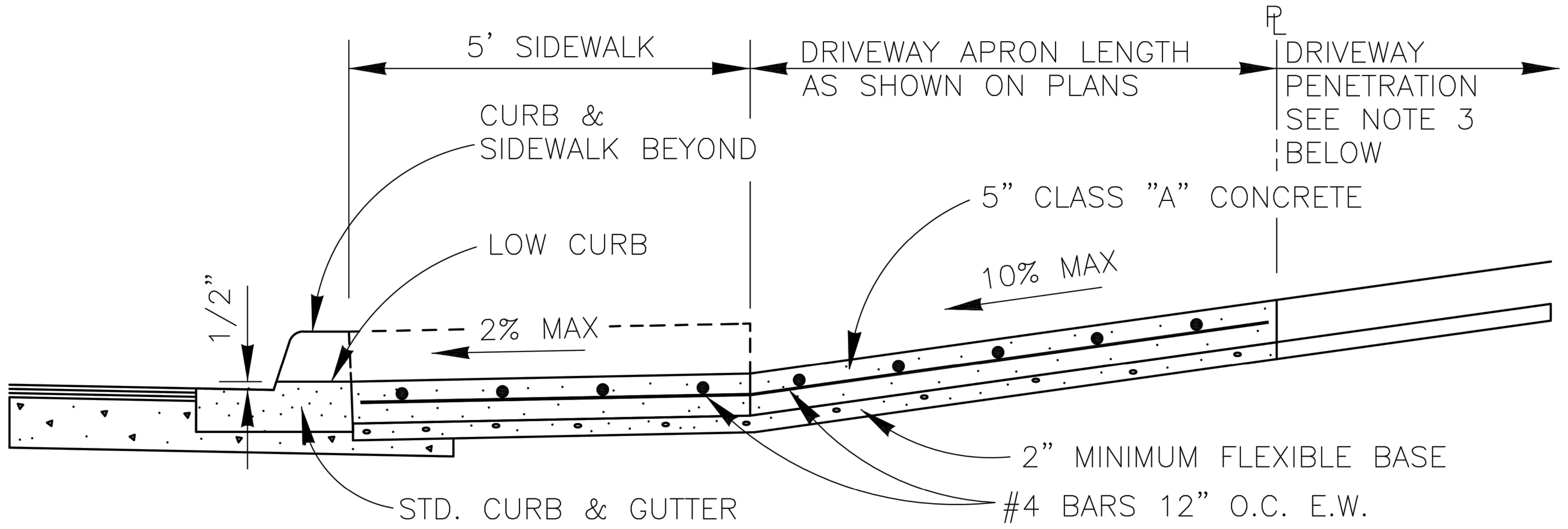
REVISIONS
1.
2.
3.
4.
5.
6.
7.
8.
9.

CUDE ENGINEERS
TBPE No. 455
TBPLS No. 10048500

C15



P:\03480\002\2 Drawings\01_AX STDP.dgn Plot: 2021/07/23 3:53pm agonzales
REPRODUCTION OF THE ORIGINAL SIGNED AND SEALED PLAN AND/OR ELECTRONIC MEDIA MAY HAVE BEEN INADVERTENTLY ALTERED. CONTRACTOR IS RESPONSIBLE FOR VERIFYING THE SCALE OF THE DOCUMENT AND CONTACTING CUDE ENGINEERS TO VERIFY DISCREPANCIES PRIOR TO CONSTRUCTION.




## TYPICAL RESIDENTIAL DRIVEWAY SECTION B

WITH SIDEWALK ABUTTING STREET WITH CURB & GUTTER

NOTES:

1. THE CURB CAN BE CUT HORIZONTALLY TO MATCH THE DRIVEWAY PROFILE PROVIDED THE WORKMANSHIP IS CLEAN AND WITHOUT DAMAGE TO THE REMAINING CONCRETE GUTTER. THE APRON SHOULD BE POURED INDEPENDENT OF THE EXISTING CURB AND GUTTER AS NOT TO UNDERMINE THE EXISTING ROADWAY STRUCTURE.

2. 24 INCH LONG CURB TRANSITIONS FOR EACH SIDE OF THE APRON WILL BE PROVIDED TO SLOPE THE STREET CURB FROM EXISTING HEIGHT TO THE 1/2 INCH EXPOSURE AT THE DRIVEWAY. NO SEPARATE PAY ITEM.

3. DRIVEWAY PENETRATION REFERS TO A PORTION OF THE DRIVEWAY THAT MAY BE NECESSARY TO RECONSTRUCT WITHIN PRIVATE PROPERTY TO COMPLY WITH A MAXIMUM DRIVEWAY SLOPE. THIS PORTION OF THE DRIVEWAY SHALL BE PAID FOR UNDER THE FOLLOWING ITEMS AS MAY APPLY:

   7" MINIMUM HEIGHT WILL NOT NECESSARILY OCCUR AT THE PROPERTY LINE. IT MAY OCCUR WITHIN THE RIGHT OF WAY OR WITHIN THE DRIVEWAY PENETRATION ON PRIVATE PROPERTY.

4. THE PROPOSED DRIVEWAY SHOULD MATCH THE EXISTING WIDTH AT THE PROPERTY LINE, UNLESS GRANTED OTHERWISE AS PART OF APPLICATION TO WORK ON CITY STREETS PERMIT.

5. A MINIMUM OF TWO ROUND AND SMOOTH DOWEL BARS 3/8" IN DIAMETER AND 18" IN LENGTH SHALL BE SPACED 18" APART AT EACH EXPANSION JOINT.

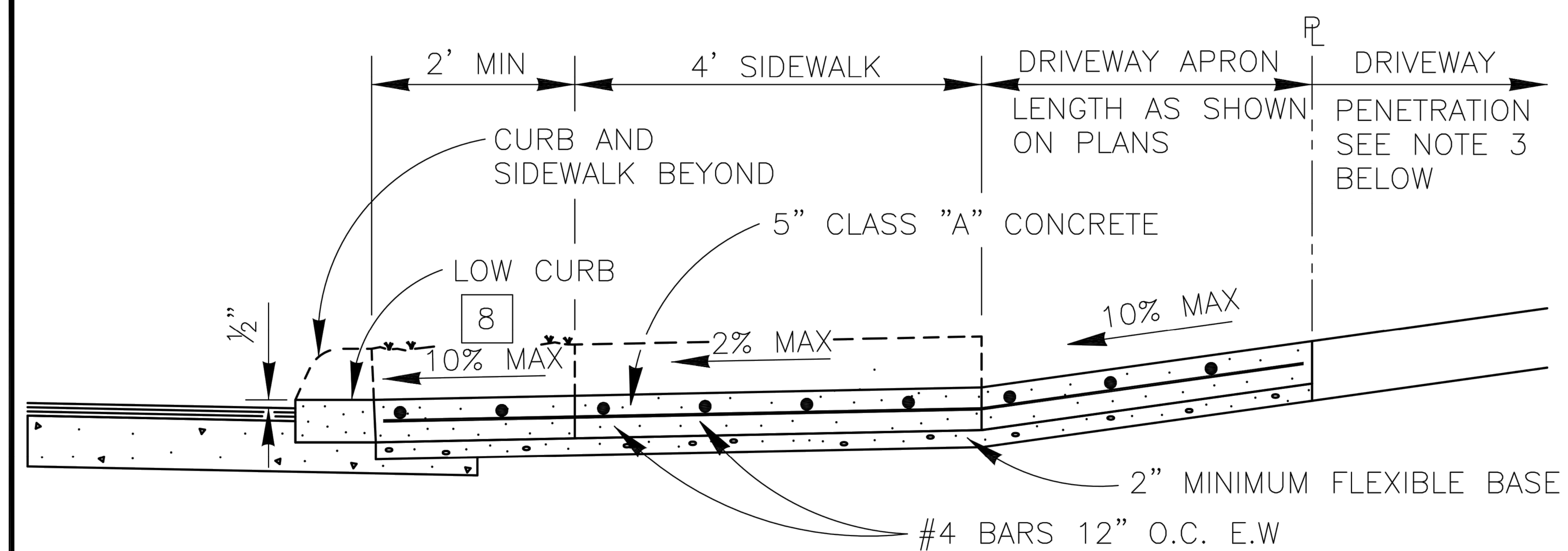
6. SIDEWALK RAMP LENGTHS SHALL BE OF SUFFICIENT LENGTH TO MAINTAIN (1:12) 8 % MAXIMUM SLOPE. WHERE SIDEWALKS CROSS DRIVEWAYS, SIDEWALK CROSS SLOPE SHALL NOT EXCEED 1:48 (2%).

7. SIDEWALK RAMP SURFACE SHALL BE IN ACCORDANCE TO ADA SURFACE TREATMENTS.

SHEET 2 OF 2

SEGUIN TEXAS It's real.

| DATE ISSUED: | JUNE 1, 2013 | | TITLE |
|---|---|---|---|
| REVISION | DATE | BY | RESIDENTIAL DRIVEWAY SECTION B |
| 1ST REVISION | 11/01/18 | MS | |
| SCALE: N.T.S. | | | DRAWING No. DRWY-5 |




## TYPICAL RESIDENTIAL DRIVEWAY SECTION C

WITH SIDEWALK SEPARATED FROM CURB

NOTES:

1. THE EXISTING CURB SHALL BE REMOVED FOR THE ENTIRE LIMITS OF THE APRON WHEN A NEW DRIVEWAY IS CONSTRUCTED ON AN EXISTING STREET.

2. 24 INCH LONG CURB TRANSITIONS FOR EACH SIDE OF THE APRON WILL BE PROVIDED TO SLOPE THE STREET CURB FROM EXISTING HEIGHT TO THE 1/2 INCH EXPOSURE AT THE DRIVEWAY. NO SEPARATE PAY ITEM.

3. DRIVEWAY PENETRATION REFERS TO A PORTION OF THE DRIVEWAY THAT MAY BE NECESSARY TO RECONSTRUCT WITHIN PRIVATE PROPERTY TO COMPLY WITH A MAXIMUM DRIVEWAY SLOPE. THIS PORTION OF THE DRIVEWAY SHALL BE PAID FOR UNDER THE FOLLOWING ITEMS AS MAY APPLY:

   7" MINIMUM HEIGHT WILL NOT NECESSARILY OCCUR AT THE PROPERTY LINE. IT MAY OCCUR WITHIN THE RIGHT OF WAY OR WITHIN THE DRIVEWAY PENETRATION ON PRIVATE PROPERTY.

4. THE PROPOSED DRIVEWAY SHOULD MATCH THE EXISTING WIDTH AT THE PROPERTY LINE, UNLESS GRANTED OTHERWISE AS PART OF APPLICATION TO WORK ON CITY STREETS PERMIT.

5. A MINIMUM OF TWO ROUND AND SMOOTH DOWEL BARS 3/8" IN DIAMETER AND 18" IN LENGTH SHALL BE SPACED 18" APART AT EACH EXPANSION JOINT.

6. SIDEWALK RAMP LENGTHS SHALL BE OF SUFFICIENT LENGTH TO MAINTAIN (1:12) 8 % MAXIMUM SLOPE. WHERE SIDEWALKS CROSS DRIVEWAYS, SIDEWALK CROSS SLOPE SHALL NOT EXCEED 1:48 (2%).

7. SIDEWALK RAMP SURFACE SHALL BE IN ACCORDANCE TO ADA SURFACE TREATMENTS.

8. 10% MAX. TO THE EDGE OF THE SIDEWALK IF SIDEWALK SEPARATION IS 4' OR GREATER.

SHEET 2 OF 2

SEGUIN TEXAS It's real.

| DATE ISSUED: | JUNE 1, 2013 | | TITLE |
|---|---|---|---|
| REVISION | DATE | BY | RESIDENTIAL DRIVEWAY SECTION C |
| 1ST REVISION | 11/01/18 | MS | |
| SCALE: N.T.S. | | | DRAWING No. DRWY-6 |

APPROVED FOR CONSTRUCTION SEGUIN TEXAS
01/14/2022
FOR IMPROVEMENTS ASSOCIATED WITH UNIT1 & SCstP 0225-2021; Approved by CP|ENGR 2022-01-14

CUDEENGINEERS.COM
CUDE ENGINEERS EST. 1980
4122 Pond Hill Road, Suite 101
San Antonio, Texas 78231
P:(210) 681.2951 F: (210) 523.7112

**CORDOVA TRAILS SUBDIVISION UNIT 1**

TYPICAL CONCRETE DRIVEWAY DETAILS

DATE 07/23/2021
PROJECT NO. 03480.002
DRAWN BY AC
CHECKED BY DDC/JC

REVISIONS
1.
2.
3.
4.
5.
6.
7.
8.
9.

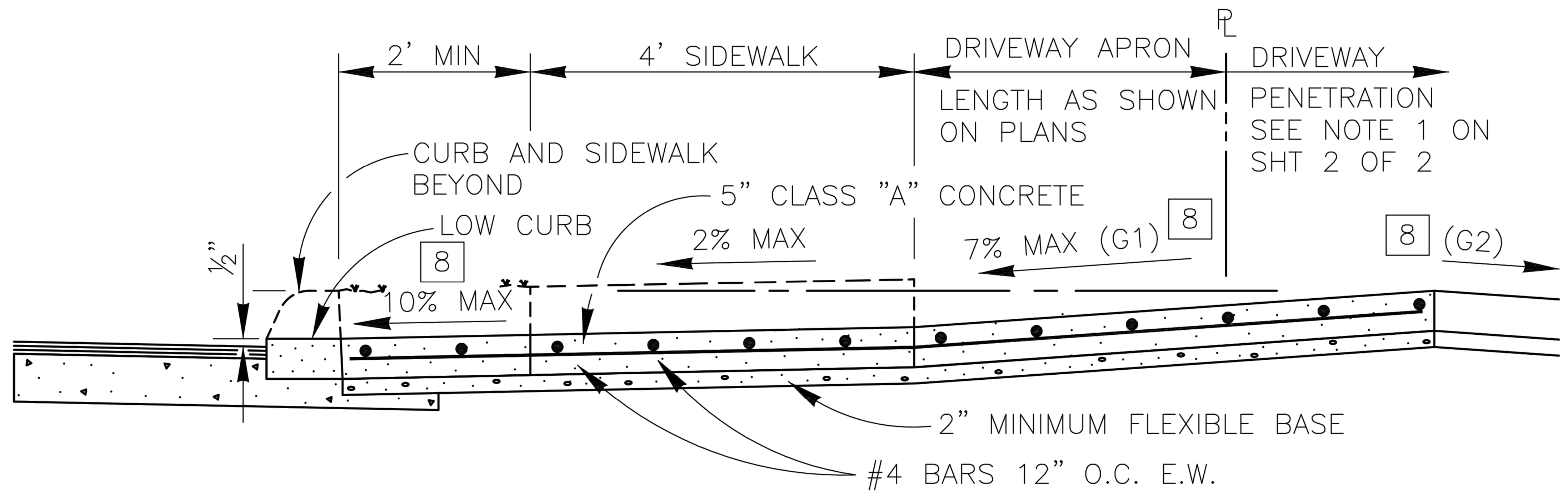
CUDE ENGINEERS
TBPE No. 455
TBPLS No. 10048500

**C16**



P:\03480\002\2-Drawings\01_XX STDP (2).dwg 2021/07/23 3:53pm sgonzales

REPRODUCTION OF THE ORIGINAL SIGNED AND SEALED PLAN AND/OR ELECTRONIC MEDIA MAY HAVE BEEN INADVERTENTLY ALTERED. CONTRACTOR IS RESPONSIBLE FOR VERIFYING THE SCALE OF THE DOCUMENT AND CONTACTING CUDE ENGINEERS TO VERIFY DISCREPANCIES PRIOR TO CONSTRUCTION.




## TYPICAL RESIDENTIAL DRIVEWAY SECTION D

WHERE PROPERTY IS LOWER THAN STREET & SIDEWALK IS SEPARATED FROM CURB

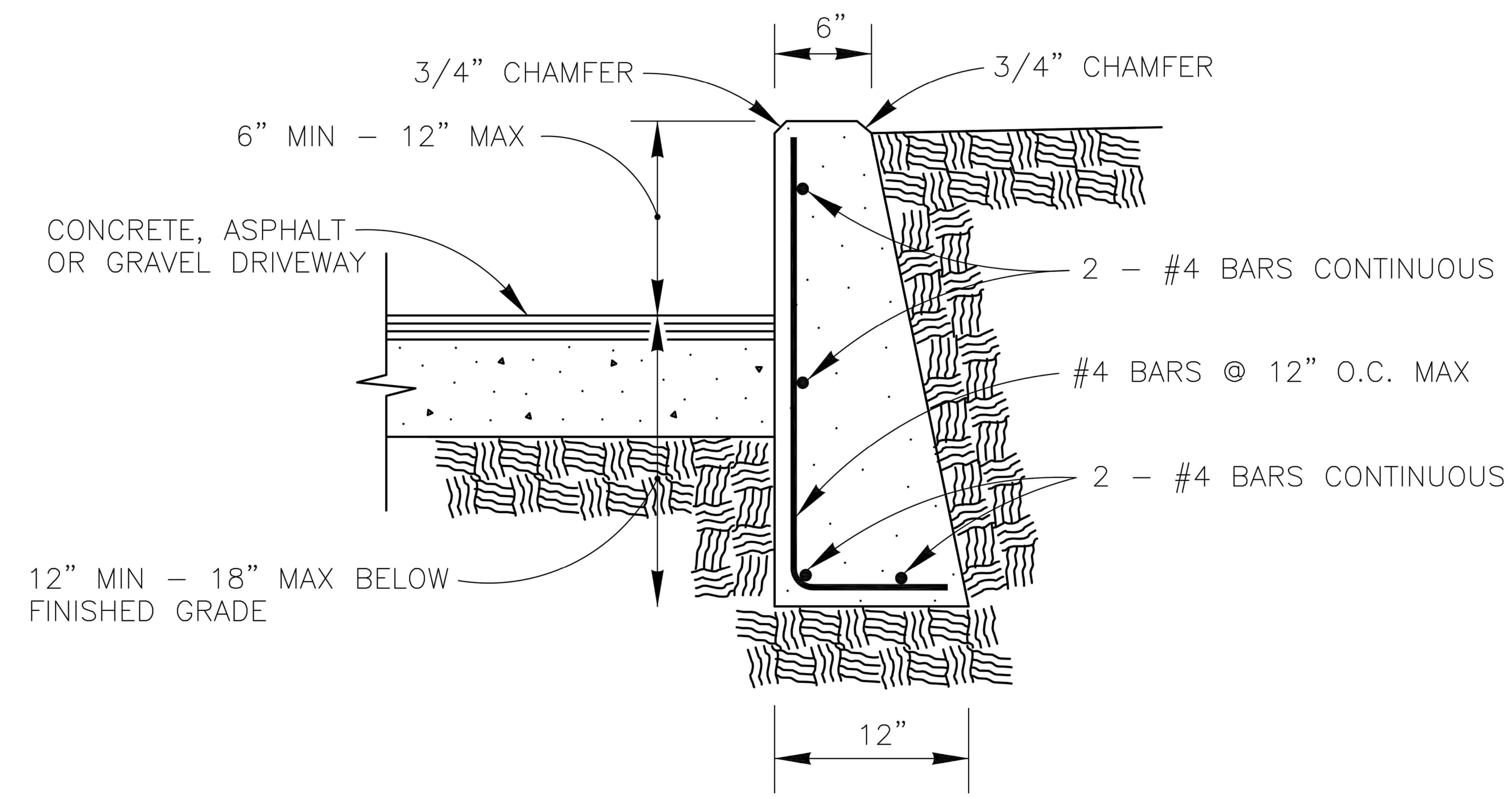
NOTES:

1. THE EXISTING CURB SHALL BE REMOVED FOR THE ENTIRE LIMITS OF THE APRON WHEN A NEW DRIVEWAY IS CONSTRUCTED ON AN EXISTING STREET.
2. 24 INCH LONG CURB TRANSITIONS FOR EACH SIDE OF THE APRON WILL BE PROVIDED TO SLOPE THE STREET CURB FROM EXISTING HEIGHT TO THE 1/2 INCH EXPOSURE AT THE DRIVEWAY. NO SEPARATE PAY ITEM.
3. DRIVEWAY PENETRATION REFERS TO A PORTION OF THE DRIVEWAY THAT MAY BE NECESSARY TO RECONSTRUCT WITHIN PRIVATE PROPERTY TO COMPLY WITH A MAXIMUM DRIVEWAY SLOPE. THIS PORTION OF THE DRIVEWAY SHALL BE PAID FOR UNDER THE FOLLOWING ITEMS AS MAY APPLY:

   7" MINIMUM HEIGHT WILL NOT NECESSARILY OCCUR AT THE PROPERTY LINE. IT MAY OCCUR WITHIN THE RIGHT OF WAY OR WITHIN THE DRIVEWAY PENETRATION ON PRIVATE PROPERTY.
4. THE PROPOSED DRIVEWAY SHOULD MATCH THE EXISTING WIDTH AT THE PROPERTY LINE, UNLESS GRANTED OTHERWISE AS PART OF APPLICATION TO WORK ON CITY STREETS PERMIT.
5. A MINIMUM OF TWO ROUND AND SMOOTH DOWEL BARS 3/8" IN DIAMETER AND 18" IN LENGTH SHALL BE SPACED 18" APART AT EACH EXPANSION JOINT.
6. SIDEWALK RAMP LENGTHS SHALL BE OF SUFFICIENT LENGTH TO MAINTAIN (1:12) 8 % MAXIMUM SLOPE. WHERE SIDEWALKS CROSS DRIVEWAYS, SIDEWALK CROSS SLOPE SHALL NOT EXCEED 1:48 (2%).
7. SIDEWALK RAMP SURFACE SHALL BE IN ACCORDANCE TO ADA SURFACE TREATMENTS.
8. 10% MAX. TO THE EDGE OF THE SIDEWALK IF SIDEWALK SEPARATION IS 4' OR GREATER. THE ALGEBRAIC DIFFERENCE OF G1 & G2 SHALL BE 14% OR LESS.

SHEET 2 OF 2

| SEGUIN TEXAS It's real. | DATE ISSUED: | JUNE 1, 2013 | | TITLE |
|---|---|---|---|---|
| | REVISION | DATE | BY | RESIDENTIAL DRIVEWAY SECTION D |
| | 1ST REVISION | 11/01/18 | MS | |
| | | | | SCALE: N.T.S. |
| | | | | DRAWING No. DRWY-7 |




## DRIVEWAY RETAINING WALL

ON COMPACTED SUBGRADE

NOTES:

1. CLASS "A" CONCRETE WITH REINFORCING AS SHOWN. REINFORCEMENT TO BE INCLUDED IN UNIT COST.
2. CONCRETE RETAINING WALL COMBINATION TYPE SHALL BE USED FOR CONCRETE, ASPHALT, OR GRAVEL DRIVEWAYS.
3. A STAMPED PLAN BY A PROFESSIONAL ENGINEER DULY LICENSED IN THE STATE OF TEXAS IS REQUIRED FOR WALLS EXCEEDING 12 INCHES IN HEIGHT OR VERTICAL GRADE CHANGE.

| SEGUIN TEXAS It's real. | DATE ISSUED: | JUNE 1, 2013 | | TITLE |
|---|---|---|---|---|
| | REVISION | DATE | BY | DRIVEWAY RETAINING WALL DETAIL |
| | 1ST REVISION | 11/01/18 | MS | |
| | | | | SCALE: N.T.S. |
| | | | | DRAWING No. DRWY-8 |

APPROVED FOR CONSTRUCTION SEGUIN TEXAS
01/14/2022
FOR IMPROVEMENTS ASSOCIATED WITH UNIT1 & SCstP 0225-2021; Approved by CP|ENGR 2022-01-14

CUDEENGINEERS.COM
CUDE ENGINEERS EST. 1980
4122 Pond Hill Road, Suite 101
San Antonio, Texas 78231
P:(210) 681.2951 F: (210) 523.7112

**CORDOVA TRAILS SUBDIVISION UNIT 1**

TYPICAL CONCRETE DRIVEWAY DETAILS

DATE 07/23/2021
PROJECT NO. 03480.002
DRAWN BY AC
CHECKED BY DDC/JC

REVISIONS
1.
2.
3.
4.
5.
6.
7.
8.
9.

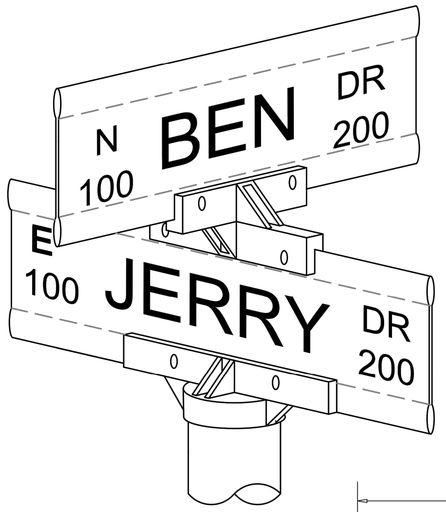
CUDE ENGINEERS
TBPE No. 455
TBPLS No. 10048500

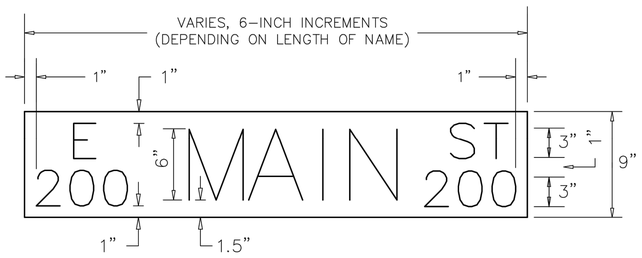
**C17**



REPRODUCTION OF THE ORIGINAL SIGNED AND SEALED PLAN AND/OR ELECTRONIC MEDIA MAY HAVE BEEN INADVERTENTLY ALTERED. CONTRACTOR IS RESPONSIBLE FOR VERIFYING THE SCALE OF THE DOCUMENT AND CONTACTING CUDE ENGINEERS TO VERIFY DISCREPANCIES PRIOR TO CONSTRUCTION.

P:\03480\002\2-Drawings\01_XX STDP (2).dwg 2021/07/23 3:53pm sgonzales




NOTES:

1. THE ALPHABETS AND LATERAL SPACING BETWEEN LETTERS AND NUMERALS SHALL CONFORM WITH THE TEXAS "MANUAL ON UNIFORM TRAFFIC CONTROL DEVICES FOR STREETS AND HIGHWAYS", LATEST EDITION, AND ANY APPROVED CHANGES THERETO. LATERAL SPACING OF TEXT SHALL PROVIDE A BALANCED APPEARANCE. ALL MATERIALS SHALL CONFORM TO TXDOT DEPARTMENT SPECIFICATIONS FOR SMALL STREET SIGNS.
2. SIGN BLANKS SHALL BE 0.080" THICK AND ONE PIECE SHEET ALUMINUM ALLOY EXTRUDED BLADE CONFORMING WITH TXDOT DEPARTMENT SPECIFICATION "ALUMINUM SIGNS (TYPE A)."
3. SIGN BACKGROUND SHALL BE AVERY T-6500 (WHITE) HIGH INTENSITY PRISMATIC (HIP) REFLECTIVE SHEETING MATERIAL MEETING ASTM D4956 (AASHTO M268) TYPE III SPECIFICATIONS.

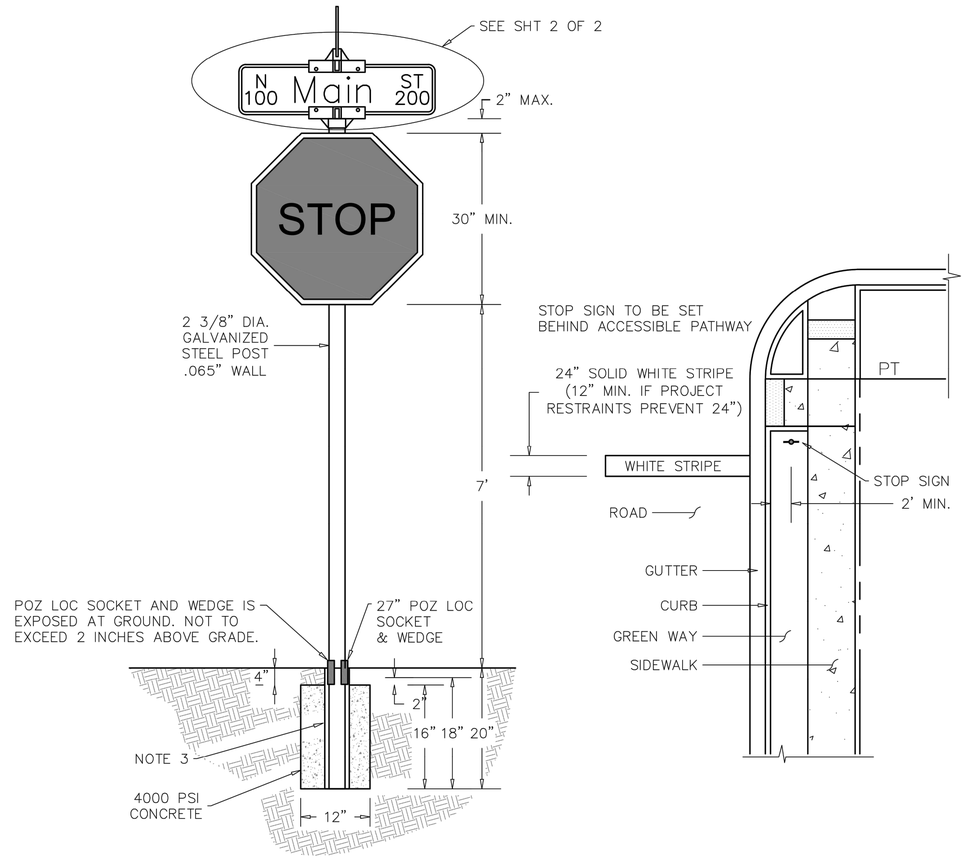
   FOREGROUND CONSISTS OF AN OVERLAY OF GREEN AVERY SERIES OL-2007 ELECTRO-CUT FILM MEETING ASTM D4956 SPECIFICATIONS. REMOVE LETTER CUTOUT FROM OVERLAY FILM TO ALLOW WHITE BACKGROUND TO SHOW THROUGH. LETTERING SHALL CONFIRM TO MUTCD/FHWA SERIES B "GOTHIC" FONT.
4. SIGN MOUNTING BRACKETS:

   POST CAP – TAPCO MODEL #037-00002 OR EQUIVALENT
   CROSS BRACKET – TAPCO MODEL #037-00008 OR EQUIVALENT
5. CONTRACTORS SHALL SUBMIT A MATERIAL SUBMITTAL TO CAPITAL PROJECTS & ENGINEER AND PUBLIC WORKS DEPARTMENTS FOR APPROVAL PRIOR TO FABRICATION OF ANY STREET SIGNS TO BE INSTALLED WITHIN THE ROW.

SHT 2 OF 2

SEGUIN TEXAS
It's real.

| DATE ISSUED: DECEMBER 18, 2018 | | | TITLE |
|---|---|---|---|
| REVISION | DATE | BY | STREET NAME SIGN PLATE DETAIL |
| 1ST REVISION | 1/28/19 | MS | |
| | | | |
| | | | |
| | | | |
| SCALE: N.T.S. | DRAWING No. RDWY-11.2 | | |




NOTES:

1. SIGNS ON STATE FACILITIES SHALL CONFORM TO TXDOT STANDARDS.
2. DISTANCE FROM THE EDGE OF THE STREET POST TO THE FACE OF THE CURB SHALL BE A MINIMUM OF 2'.
3. SLEEVE WILL BE 18" GALVANIZED STEEL PIPE WITH O.D. 2 7/8" AND I.D. 2 5/8"

SHT 1 OF 2

SEGUIN TEXAS
It's real.

| DATE ISSUED: DECEMBER 18, 2018 | | | TITLE |
|---|---|---|---|
| REVISION | DATE | BY | STREET SIGN INSTALLATION DETAIL |
| 1ST REVISION | 1/28/19 | MS | |
| | | | |
| | | | |
| | | | |
| SCALE: N.T.S. | DRAWING No. RDWY-11.1 | | |

APPROVED FOR CONSTRUCTION
SEGUIN TEXAS
01/14/2022
FOR IMPROVEMENTS ASSOCIATED WITH UNIT1 & SCstP 0225-2021; Approved by CP|ENGR 2022-01-14


CUDEENGINEERS.COM
CUDE ENGINEERS
4122 Pond Hill Road, Suite 101
San Antonio, Texas 78231
P:(210) 681.2951 F: (210) 523.7112


**CORDOVA TRAILS SUBDIVISION UNIT 1**

SIGN MOUNTING DETAILS SMALL ROADSIDE SIGNS

**DATE** 07/23/2021
**PROJECT NO.** 03480.002
**DRAWN BY** AC
**CHECKED BY** DDC/JC

**REVISIONS**
1.
2.
3.
4.
5.
6.
7.
8.
9.


**CUDE ENGINEERS**
TBPE No. 455
TBPLS No. 10048500


**C18**




REPRODUCTION OF THE ORIGINAL SIGNED AND SEALED PLAN AND/OR ELECTRONIC MEDIA MAY HAVE BEEN INADVERTENTLY ALTERED. CONTRACTOR IS RESPONSIBLE FOR VERIFYING THE SCALE OF THE DOCUMENT AND CONTACTING CUDE ENGINEERS TO VERIFY DISCREPANCIES PRIOR TO CONSTRUCTION.

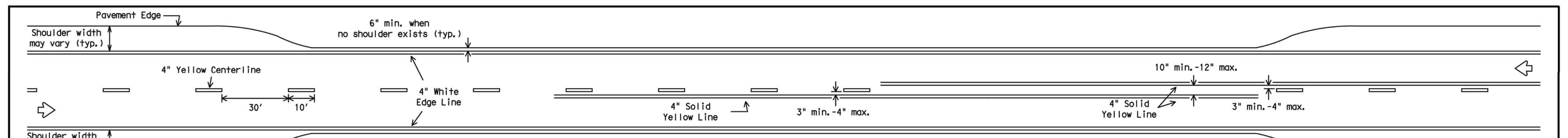
CUDEENGINEERS.COM

4122 Pond Hill Road, Suite 101
San Antonio, Texas 78231
P:(210) 681.2951 F: (210) 523.7112

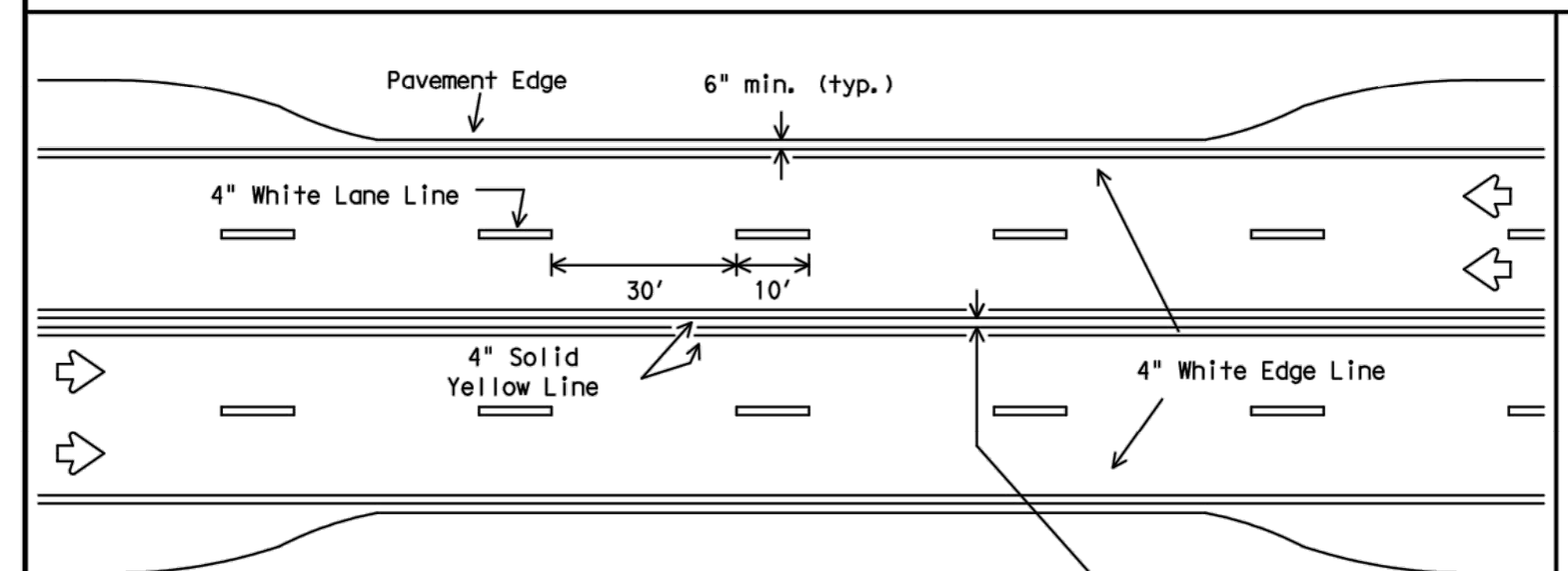
# CORDOVA TRAILS SUBDIVISION UNIT 1

## TXDOT SIGN MOUNTING DETAILS SMALL ROADSIDE SIGNS

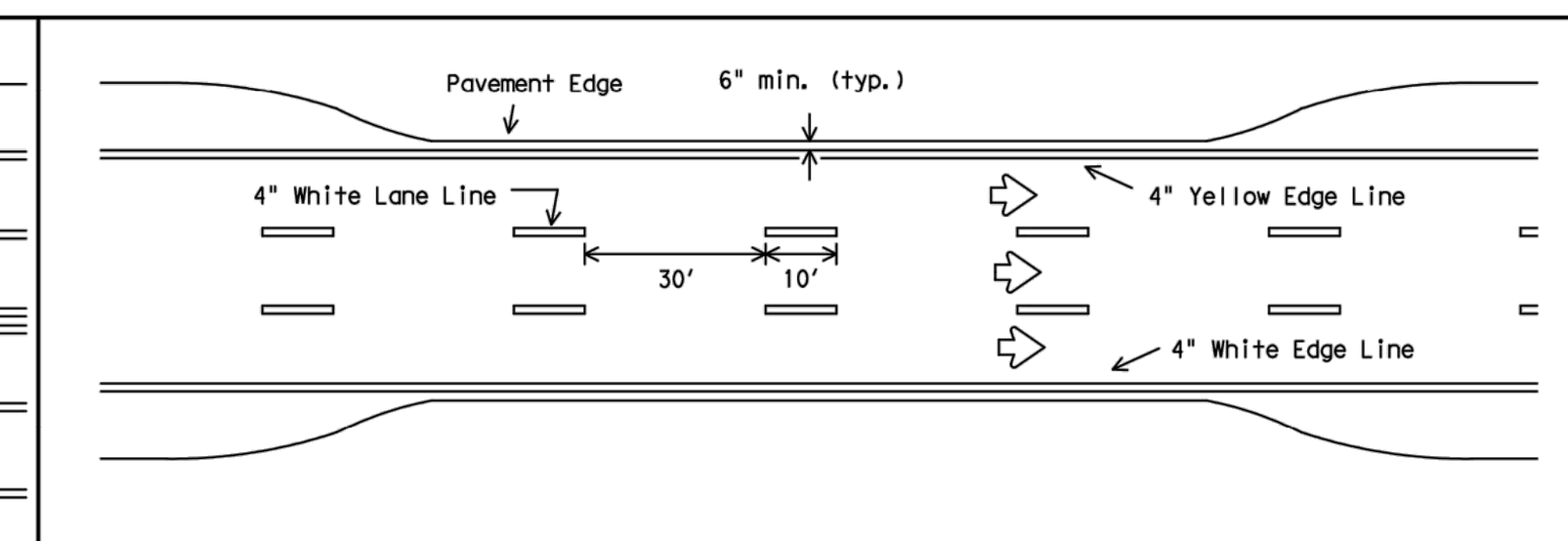
DISCLAIMER: The use of this standard is governed by the "Texas Engineering Practice Act". No warranty of any kind is made by TxDOT for any purpose whatsoever. TxDOT assumes no responsibility for the conversion of this standard to other formats or for incorrect results or damages resulting from its use.



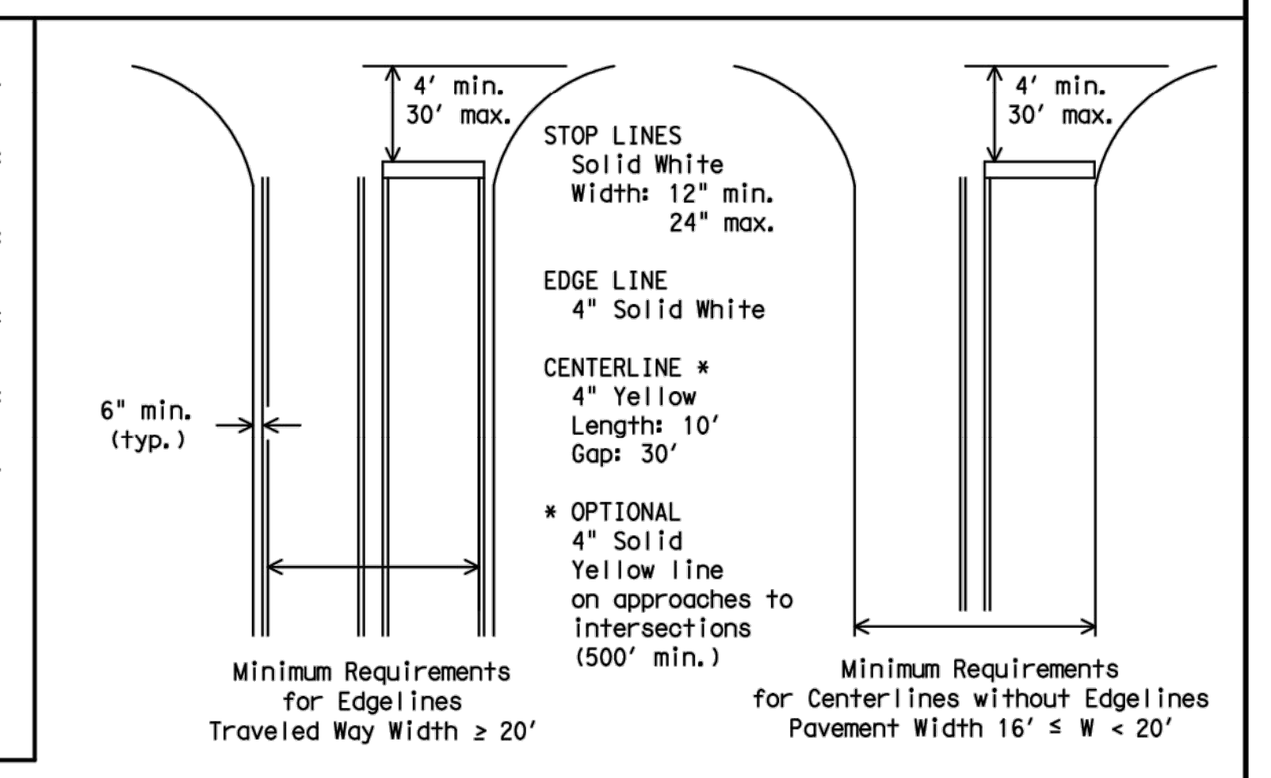

TWO LANE TWO-WAY ROADWAY WITH OR WITHOUT SHOULDERS



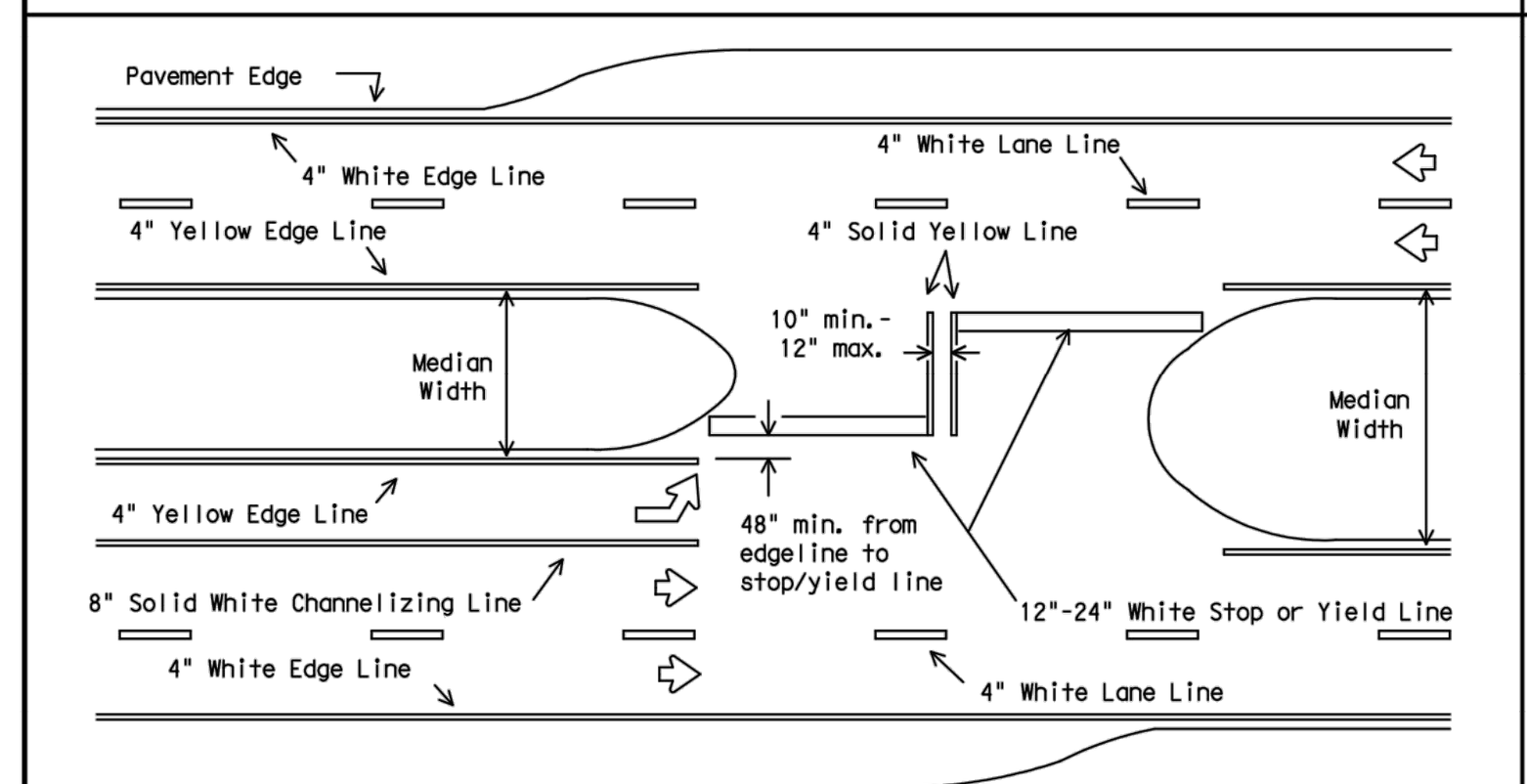

CENTERLINE AND LANE LINES FOUR LANE TWO-WAY ROADWAY WITH OR WITHOUT SHOULDERS




EDGE LINE AND LANE LINES ONE-WAY ROADWAY WITH OR WITHOUT SHOULDERS

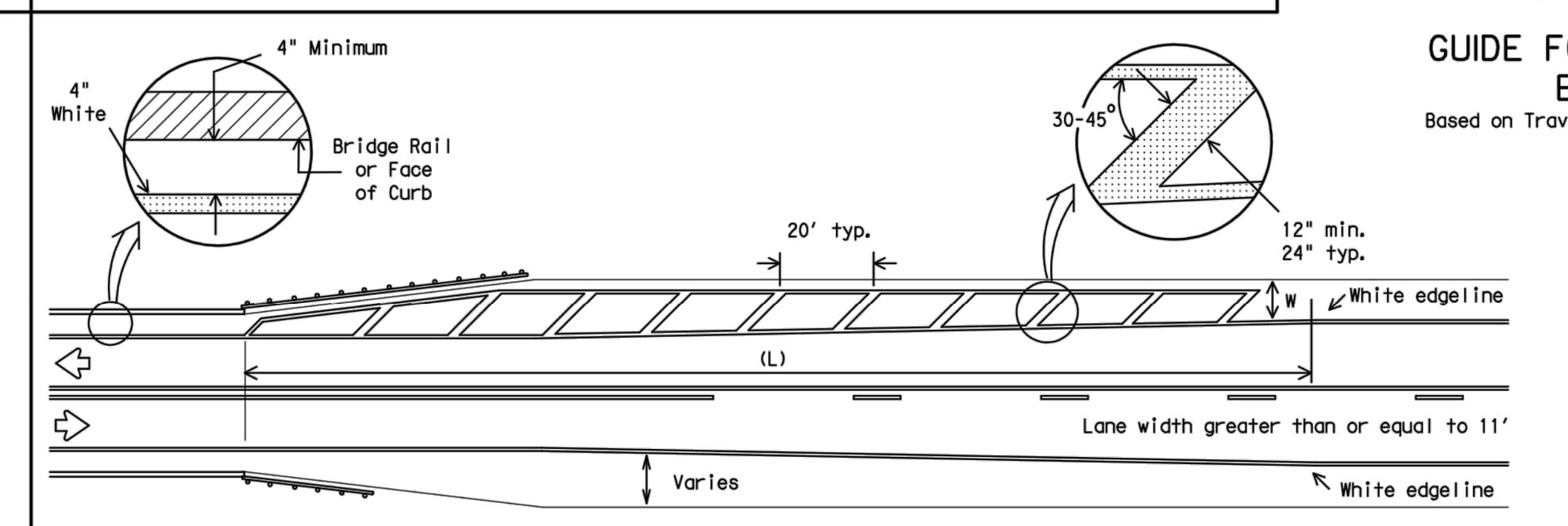



GUIDE FOR PLACEMENT OF STOP LINES, EDGE LINE & CENTERLINE
Based on Traveled Way and Pavement Widths for Undivided Highways




All medians shall be field measured to determine the location of necessary striping. Stop/Yield bars and centerlines shall be placed when the median width is greater than 30 ft. The median width is defined as the area between two roadways of a divided highway measured from edge of traveled way to edge of traveled way. The median excludes turn lanes. The median width might be different between intersections, interchanges and of opposite approaches of the same intersection. The narrow median width will be the controlling width to determine if markings are required.

FOUR LANE DIVIDED ROADWAY INTERSECTIONS




NOTES:

1. No-passing zone on bridge approach is optional but if used, it shall be a minimum 500 feet long.
2. For crosshatching length (L) see Table 1.
3. The width of the offset (W) and the required crosshatching width is the full shoulder width in advance of the bridge.
4. The crosshatching is not required if delineators or barrier reflectors are used along the structure.
5. For guard fence details, refer elsewhere in the plans.

ROADWAYS WITH REDUCED SHOULDER WIDTHS ACROSS BRIDGE OR CULVERT

TABLE 1 - TYPICAL LENGTH (L)

| Posted Speed * | Formula |
|---|---|
| ≤ 40 | $L = \frac{WS^2}{60}$ |
| ≥ 45 | L=WS |

* 85th Percentile Speed may be used on roads where traffic speeds normally exceed the posted speed limit. Crosshatching length should be rounded up to nearest 5 foot increment.

L=Length of Crosshatching (FT.) W=Width of Offset (FT.) S=Posted Speed (MPH)

EXAMPLES:

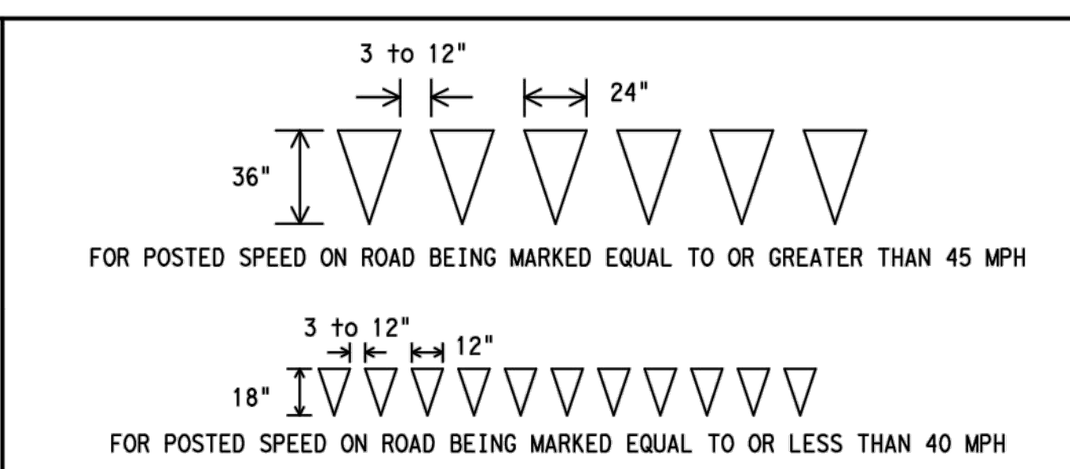
An 8 foot shoulder in advance of a bridge reduces to 4 feet on a 70 MPH roadway. The length of the cross-hatching should be:
L = 8 x 70 = 560 ft.
A 4 foot shoulder in advance of a bridge reduces to 2 feet on a 40 MPH roadway. The length of the cross-hatching should be:
L = 4(40)² / 60 = 106.67 ft. rounded to 110 ft.

GENERAL NOTES

1. Edgeline striping shall be as shown in the plans or as directed by the Engineer. The edgeline should typically be placed a minimum of 6 inches from the edge of pavement. This distance may vary due to pavement raveling or other conditions. Edgelines are not required in curb and gutter sections of roadways.
2. The traveled way includes only that portion of the roadway used for vehicular travel and not the parking lanes, sidewalks, berms and shoulders. The traveled ways shall be measured from the inside of edgeline to inside of edgeline of a two lane roadway.

| MATERIAL SPECIFICATIONS | |
|---|---|
| PAVEMENT MARKERS (REFLECTORIZED) | DMS-4200 |
| EPOXY AND ADHESIVES | DMS-6100 |
| BITUMINOUS ADHESIVE FOR PAVEMENT MARKERS | DMS-6130 |
| TRAFFIC PAINT | DMS-8200 |
| HOT APPLIED THERMOPLASTIC | DMS-8220 |
| PERMANENT PREFABRICATED PAVEMENT MARKINGS | DMS-8240 |

All pavement marking materials shall meet the required Departmental Material Specifications as specified by the plans.




YIELD LINES

Texas Department of Transportation
Traffic Operations Division

TYPICAL STANDARD PAVEMENT MARKINGS

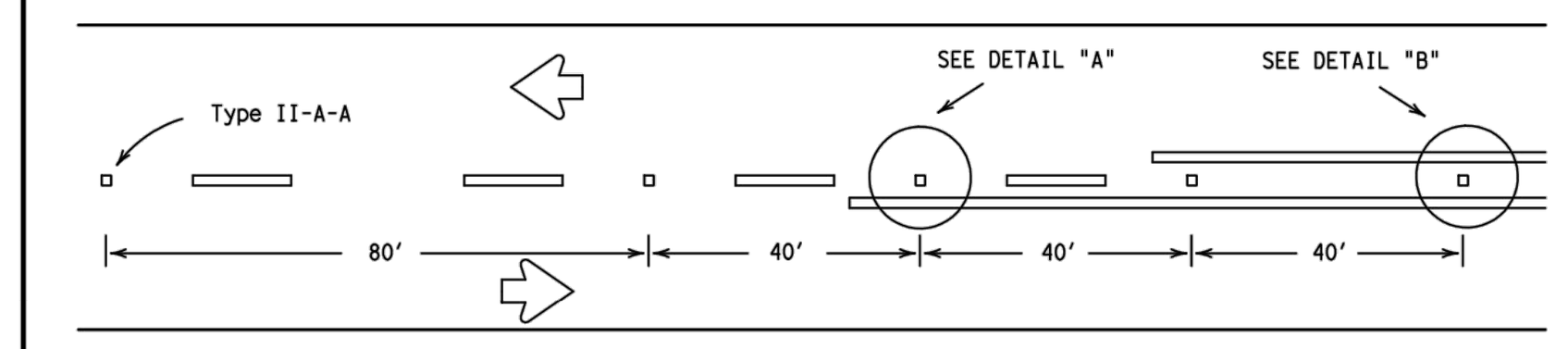
PM(1)-12

| ©TxDOT November 1978 | DN: TXDOT | CK: TXDOT | DW: TXDOT | CK: TXDOT |
|---|---|---|---|---|
| REVISIONS 8-95 2-12 5-00 8-00 3-03 | CONT | SECT | JOB | HIGHWAY |
| | DIST | | COUNTY | SHEET NO. |

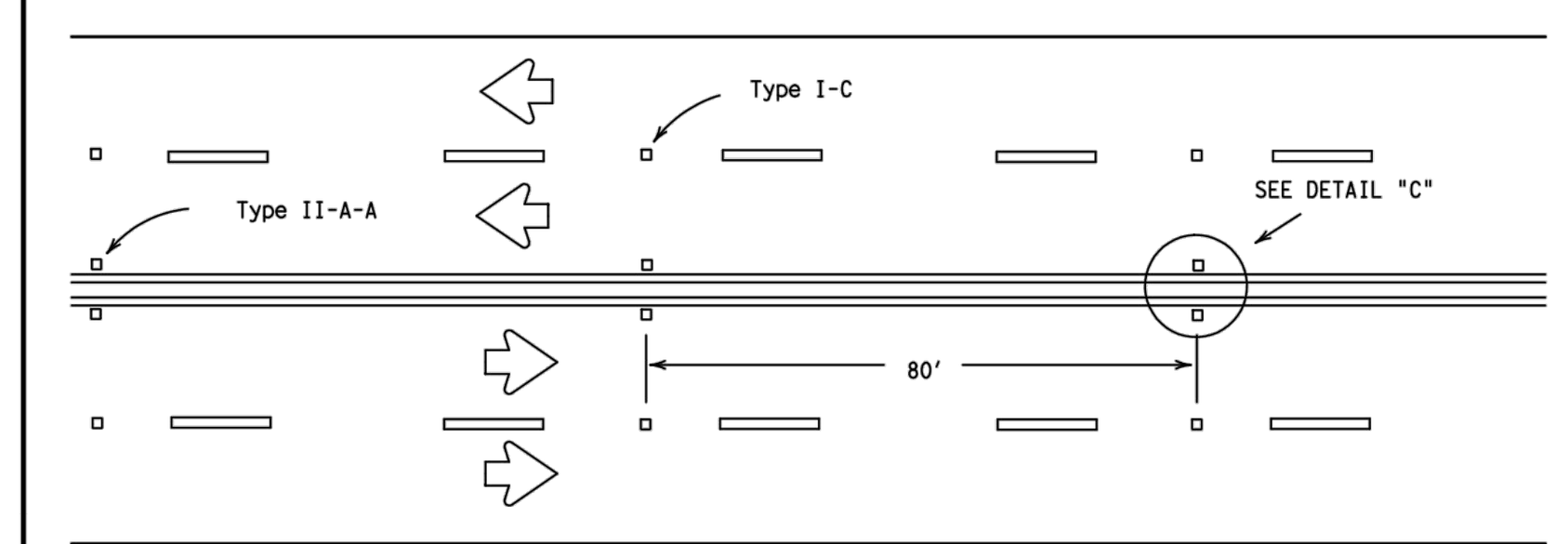
22A

DATE:
FILE:

REFLECTIVE RAISED PAVEMENT MARKERS FOR VEHICLE POSITIONING GUIDANCE

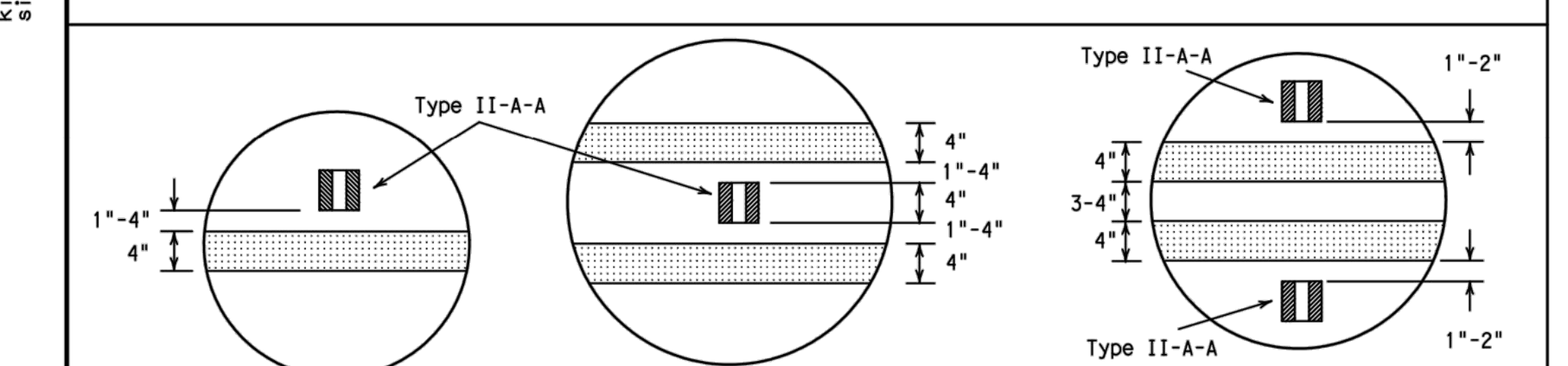



CENTERLINE FOR ALL TWO LANE ROADWAYS

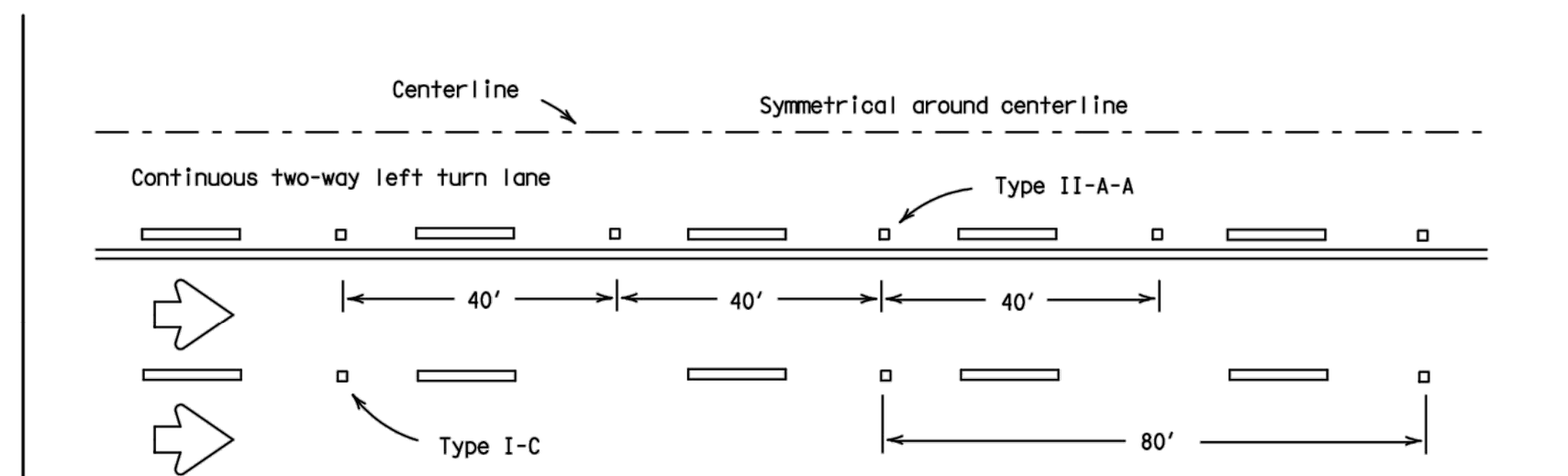



CENTERLINE & LANE LINES FOR FOUR LANE TWO-WAY HIGHWAYS

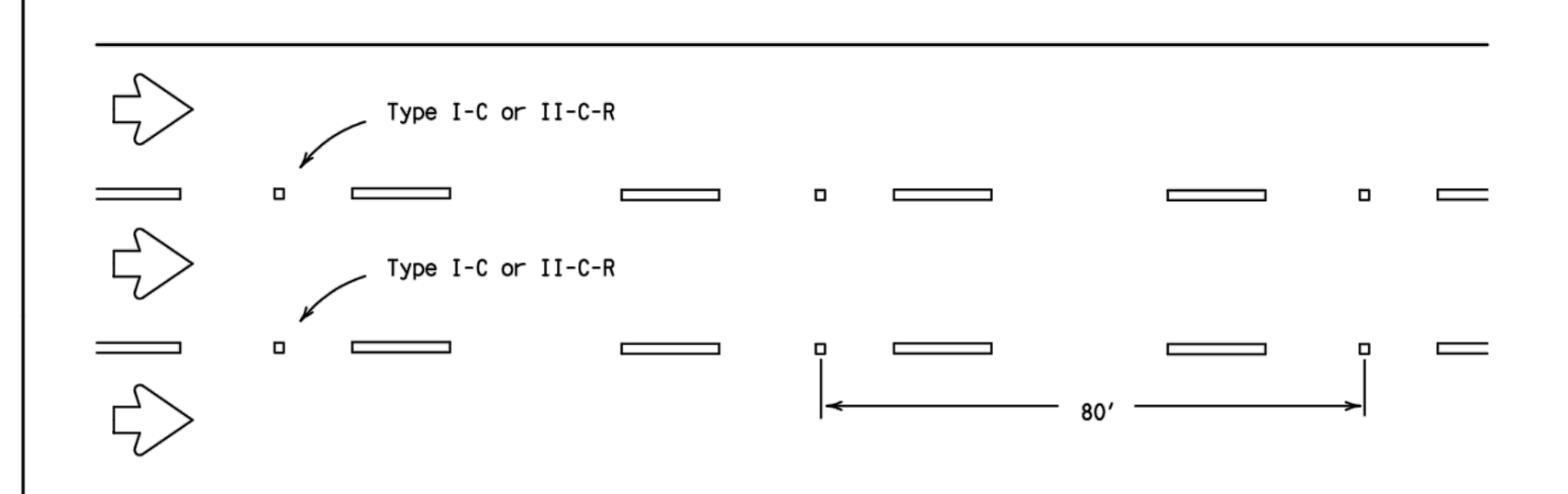
Raised pavement marker Type I-C, clear face toward normal traffic, shall be placed on 80-foot centers.




DETAIL "A" DETAIL "B" DETAIL "C"

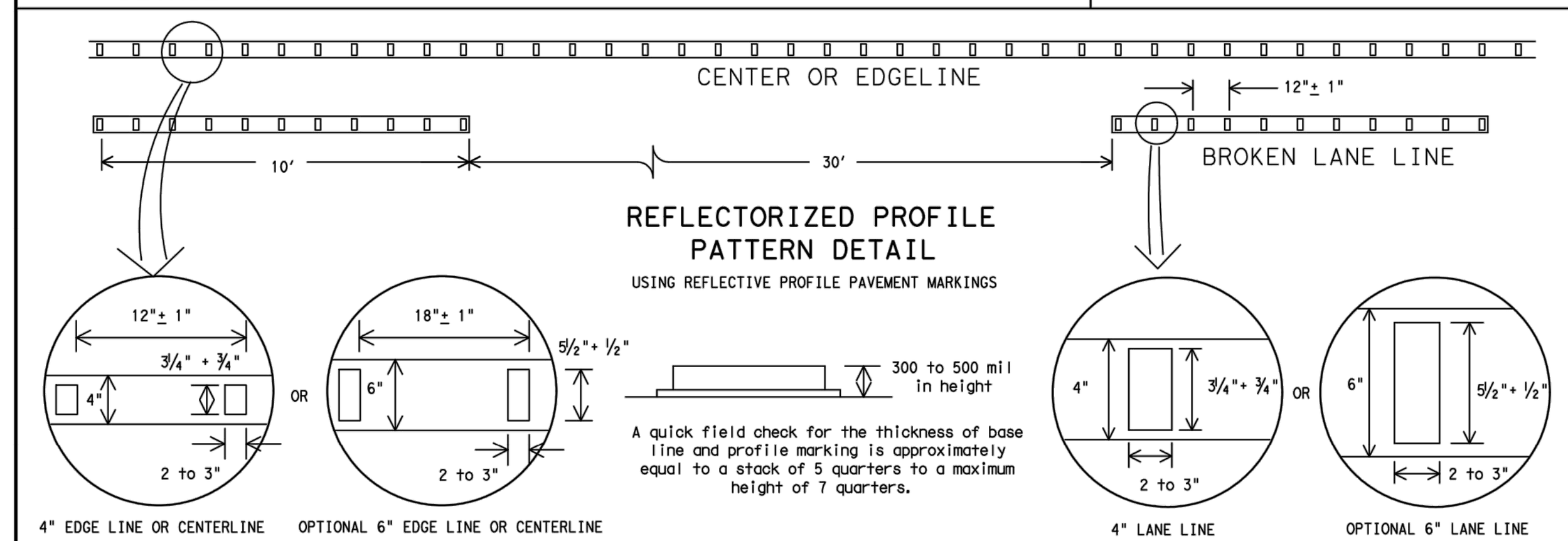



CENTERLINE AND LANE LINES FOR TWO-WAY LEFT TURN LANE




LANE LINES FOR ONE-WAY ROADWAY (NON-FREEWAY FACILITIES)

Raised pavement markers Type II-C-R shall have clear face toward normal traffic and red face toward wrong-way traffic.




REFLECTORIZED PROFILE PATTERN DETAIL
USING REFLECTIVE PROFILE PAVEMENT MARKINGS

A quick field check for the thickness of base line and profile marking is approximately equal to a stack of 5 quarters to a maximum height of 7 quarters.

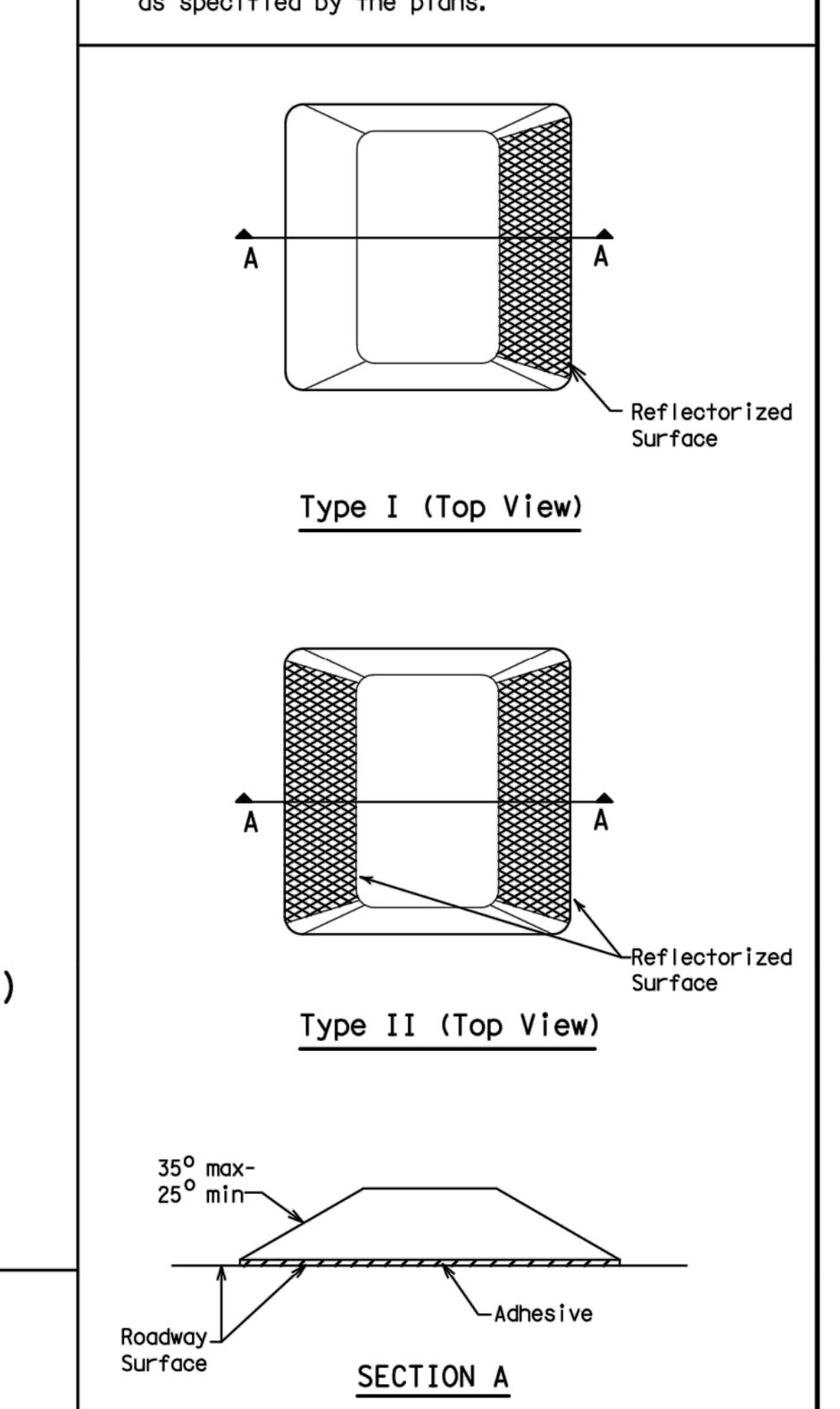
NOTE:
Profile markings shall not be placed on roadways with a posted speed limit of 45 MPH or less.

GENERAL NOTES

1. All raised pavement markers placed in broken lines shall be placed in line with and midway between the stripes.
2. On concrete pavements the raised pavement markers should be placed to one side of the longitudinal joints.

| MATERIAL SPECIFICATIONS | |
|---|---|
| PAVEMENT MARKERS (REFLECTORIZED) | DMS-4200 |
| EPOXY AND ADHESIVES | DMS-6100 |
| BITUMINOUS ADHESIVE FOR PAVEMENT MARKERS | DMS-6130 |
| TRAFFIC PAINT | DMS-8200 |
| HOT APPLIED THERMOPLASTIC | DMS-8220 |
| PERMANENT PREFABRICATED PAVEMENT MARKINGS | DMS-8240 |

All pavement marking materials shall meet the required Departmental Material Specifications as specified by the plans.




RAISED PAVEMENT MARKERS

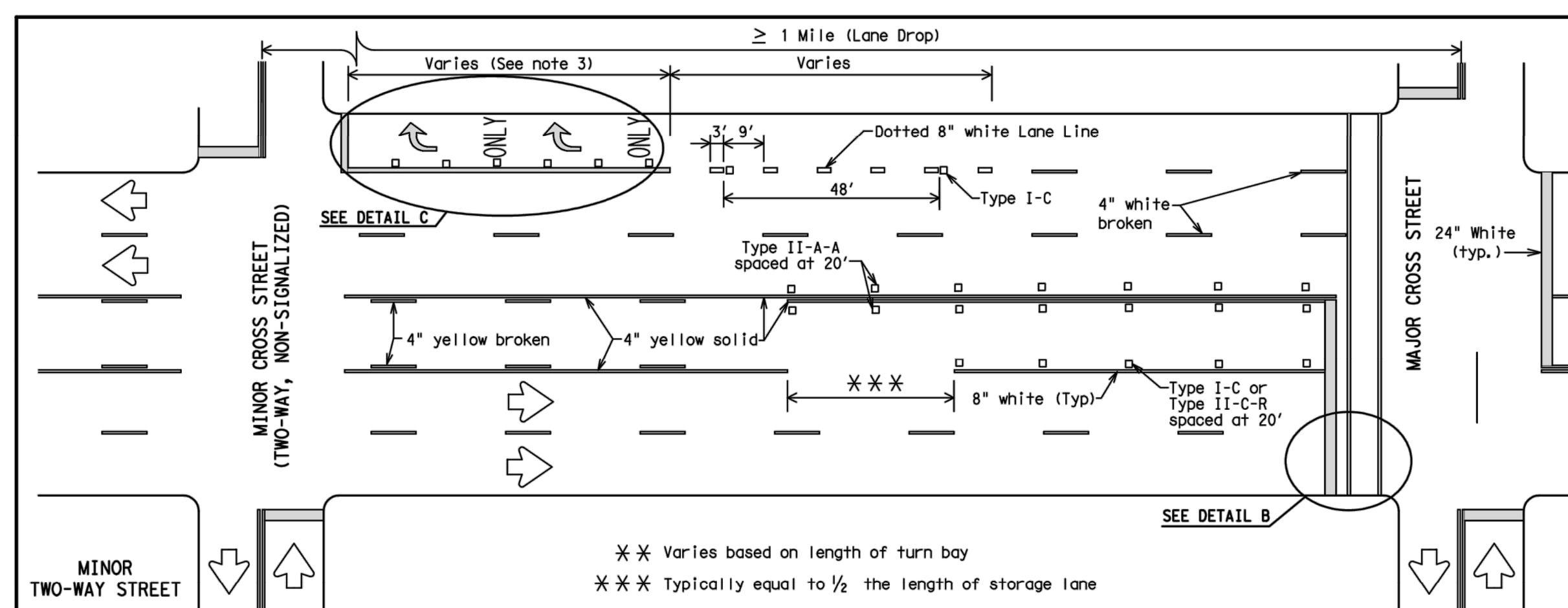
Texas Department of Transportation
Traffic Operations Division

POSITION GUIDANCE USING RAISED MARKERS REFLECTORIZED PROFILE MARKINGS

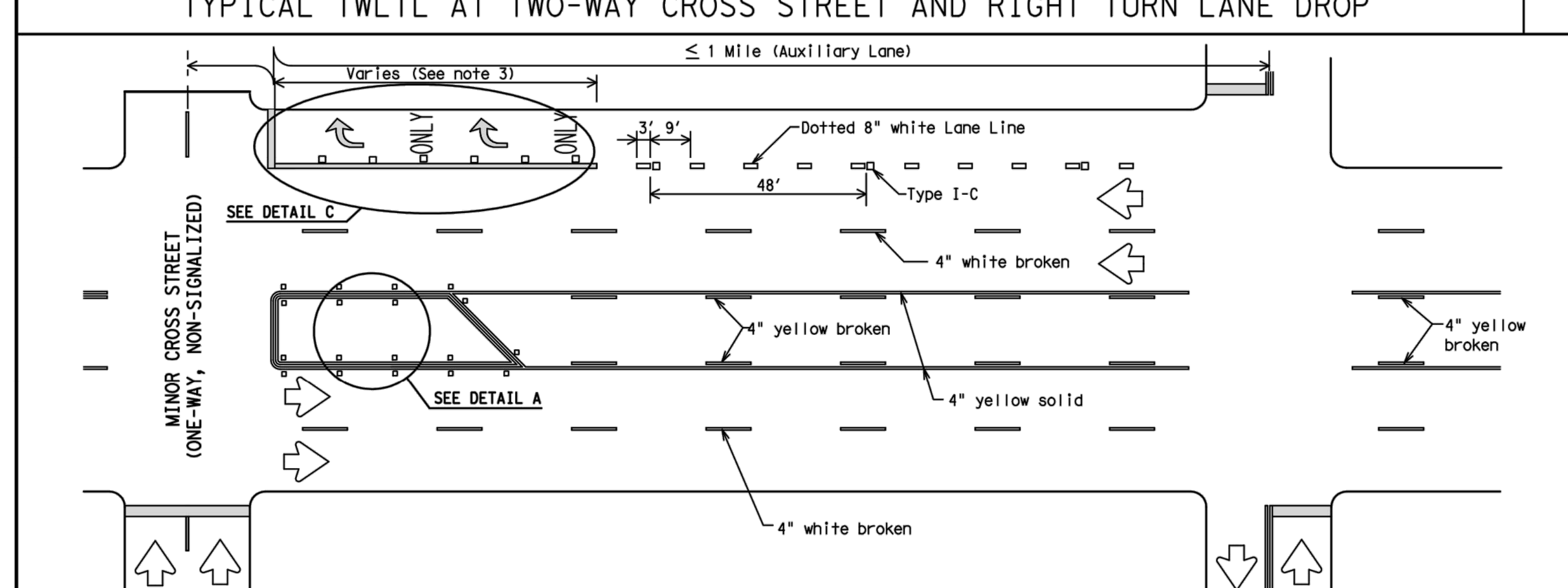
PM(2)-12

| ©TxDOT April 1977 | DN: TXDOT | CK: TXDOT | DW: TXDOT | CK: TXDOT |
|---|---|---|---|---|
| REVISIONS 4-92 2-10 5-00 2-12 8-00 2-08 | CONT | SECT | JOB | HIGHWAY |
| | DIST | | COUNTY | SHEET NO. |

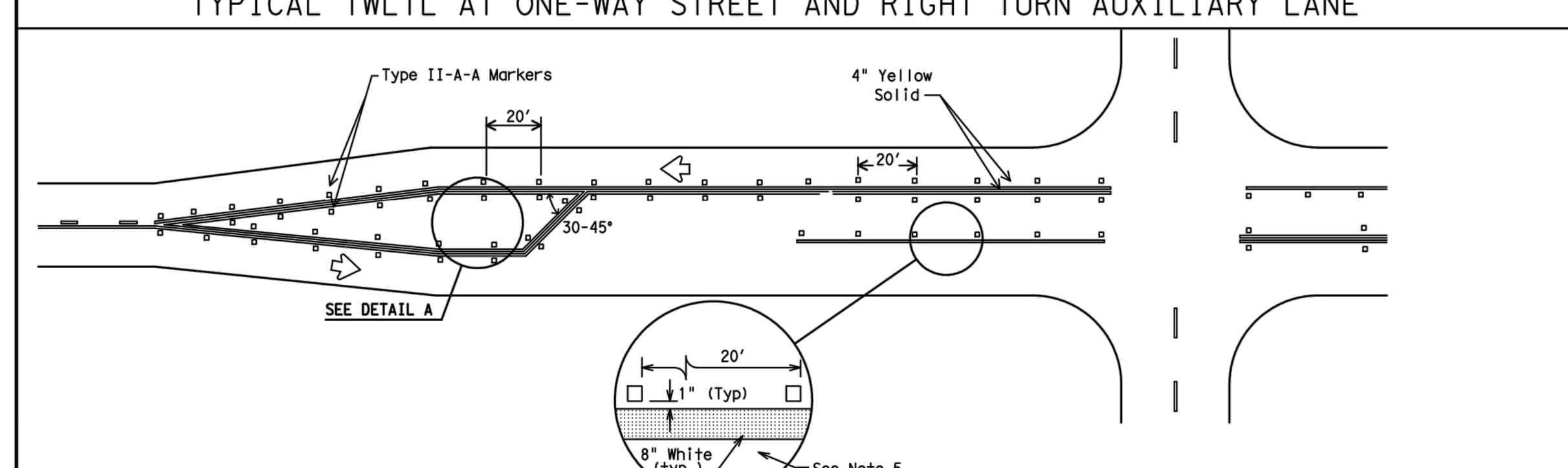
22B



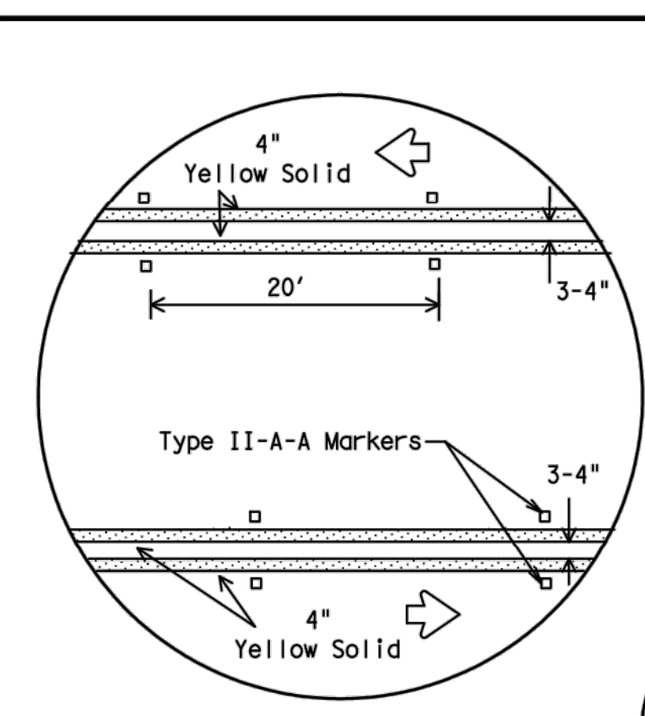

TYPICAL TWLTL AT TWO-WAY CROSS STREET AND RIGHT TURN LANE DROP



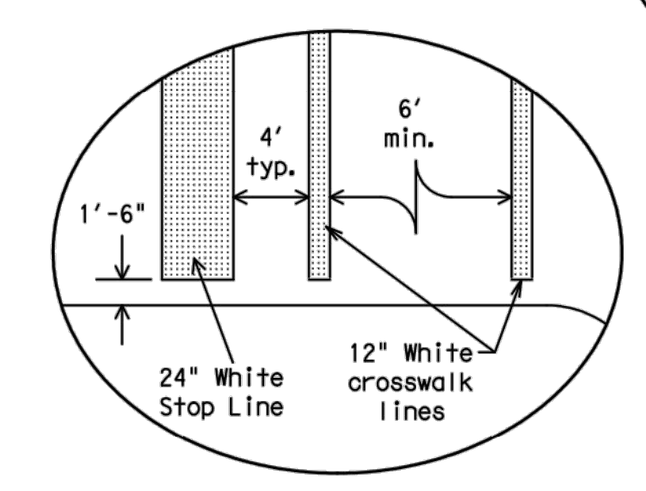

TYPICAL TWLTL AT ONE-WAY STREET AND RIGHT TURN AUXILIARY LANE




TYPICAL TWO-LANE HIGHWAY INTERSECTION WITH LEFT TURN BAYS

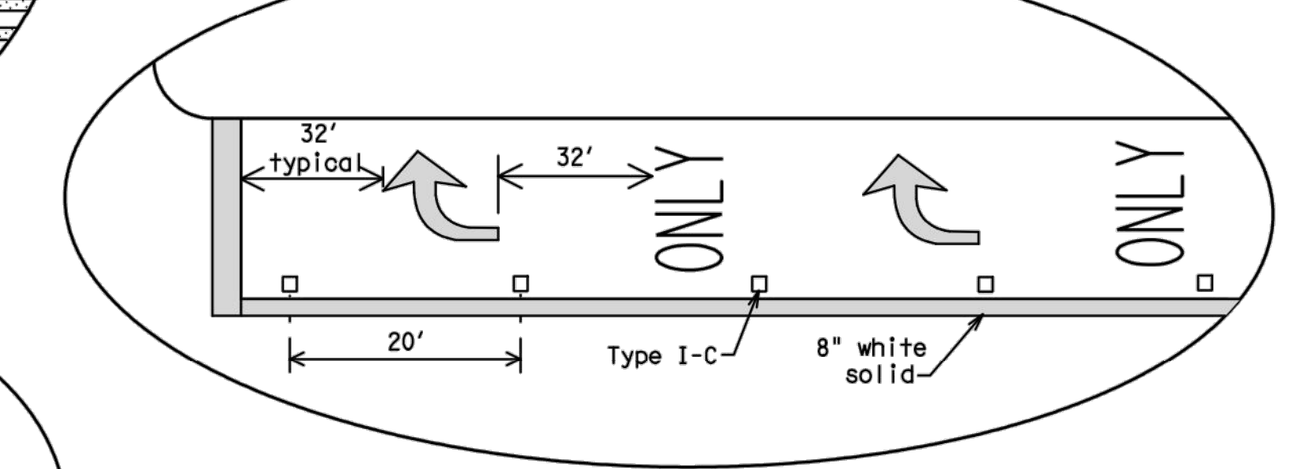



DETAIL A




Final placement of Stop Bar and Crosswalk shall be approved by the Engineer in the field.

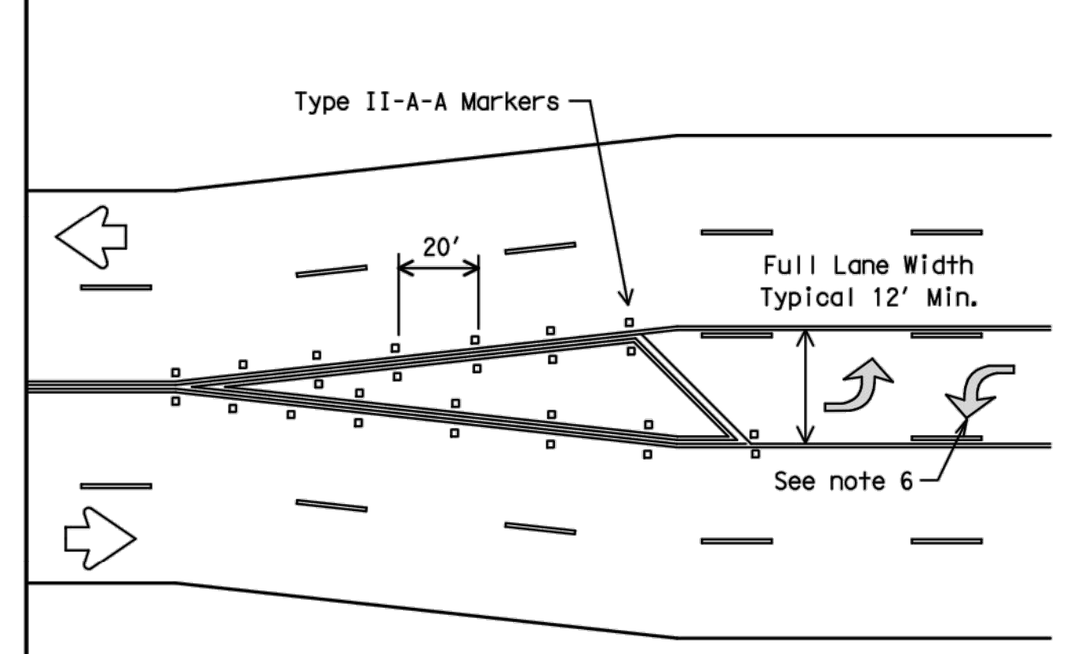
DETAIL B




DETAIL C

| MATERIAL SPECIFICATIONS | |
|---|---|
| PAVEMENT MARKERS (REFLECTORIZED) | DMS-4200 |
| EPOXY AND ADHESIVES | DMS-6100 |
| BITUMINOUS ADHESIVE FOR PAVEMENT MARKERS | DMS-6130 |
| TRAFFIC PAINT | DMS-8200 |
| HOT APPLIED THERMOPLASTIC | DMS-8220 |
| PERMANENT PREFABRICATED PAVEMENT MARKINGS | DMS-8240 |

All pavement marking materials shall meet the required Departmental Material Specifications as specified by the plans.




TYPICAL TRANSITION FOR TWLTL AND DIVIDED HIGHWAY

GENERAL NOTES

1. Refer elsewhere in plans for additional RPM placement and details.
2. Lane use word and arrow markings shall be used where through lanes approaching an intersection become mandatory turn lanes. Lane use word and arrow markings should be used in auxiliary lanes of substantial length. Lane use arrow markings or word and arrow markings may be used in other lanes and turn bays for emphasis. Details for words and arrows as shown in the Standard Highway Sign Designs for Texas.
3. When lane used word and arrow markings are used, two sets of arrows should be used if the length of the bay is greater than 180 feet. When a single lane use arrow or word and arrow marking is used for a short turn lane, it should be located at or near the upstream end of the full-width turn lane.
4. Other crosswalk paterns as shown in the "Texas Manual on Uniform Traffic Control Devices" may be used.
5. Raised pavement marker Type I-C with undivided highways, flush medians and two way left turn lanes. Raised pavement marker Type II-C-R with divided highways and raised medians.
6. A two-way left-turn (TWLT) lane-use arrow pavement marking should be used at or just downstream from the beginning of a two-way left-turn lane within a corridor. Repeating the marking after each intersection or dedicated turn bay is not required unless stated elsewhere in the plans.

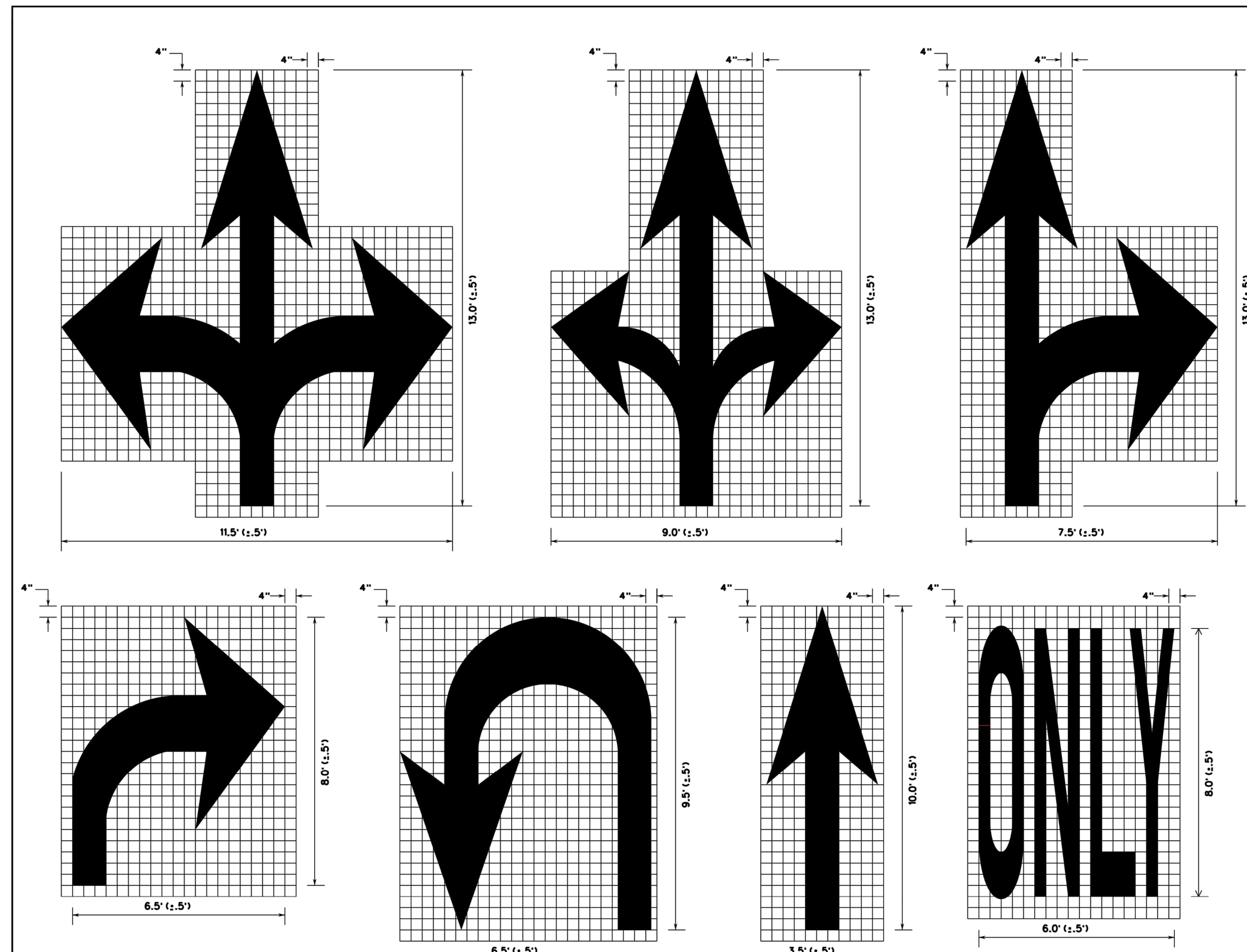
Texas Department of Transportation
Traffic Operations Division

PAVEMENT MARKINGS FOR TWO-WAY LEFT TURN LANES DIVIDED HIGHWAYS AND RURAL LEFT TURN BAYS

PM(3)-12

| ©TxDOT April 1998 | DN: TXDOT | CK: TXDOT | DW: TXDOT | CK: TXDOT |
|---|---|---|---|---|
| REVISIONS 5-00 2-12 8-00 3-03 2-10 | CONT | SECT | JOB | HIGHWAY |
| | DIST | | COUNTY | SHEET NO. |

22C




NOTES:

1. MINIMUM 8 FOOT WHITE MARKINGS SHALL BE USED, UNLESS OTHERWISE NOTED. IF MESSAGE CONSISTS OF MORE THAN ONE WORD, IT SHOULD BE PLACED WITH FIRST WORD NEAREST THE DRIVER.
2. THESE DETAILS ARE STANDARD SIZE FOR NORMAL INSTALLATION: SIZES MAY BE REDUCED APPROXIMATELY ONE-THIRD DEPENDING ON CONDITIONS.
3. THE LONGITUDINAL SPACE BETWEEN MARKINGS SHOULD BE 30 FEET.
4. MARKINGS CONSIDERED APPROPRIATE FOR USE WHEN WARRANTED INCLUDE THE FOLLOWING:
   A. REGULATORY
      STOP
      RIGHT (LEFT) TURN ONLY
      25 MPH
      SYMBOL ARROWS
   B. WARNING
      STOP AHEAD
      SIGNAL AHEAD
      SCHOOL
      SCHOOL X-ING
      PED X-ING
      R X R (SEE RCPM DETAIL)
      OTHER WORDS OR SYMBOLS MAY BE NECESSARY UNDER CERTAIN CONDITIONS
5. UNCONTROLLED USE OF PAVEMENT MARKINGS CAN RESULT IN DRIVER CONFUSION. WORD AND SYMBOL MARKINGS SHOULD BE NO MORE THAN THREE LINES.
6. THE WORD "STOP" SHALL NOT BE USED ON THE PAVEMENT UNLESS ACCOMPANIED BY A STOP LINE AND STOP SIGN. THE WORD "STOP" SHALL NOT BE PLACED ON THE PAVEMENT IN ADVANCE TO A STOP LINE, UNLESS EVERY VEHICLE IS REQUIRED TO STOP AT ALL TIMES.
7. PAVEMENT MARKINGS SHOULD GENERALLY BE NO MORE THAN ONE LANE IN WIDTH, WITH SCHOOL MESSAGES BEING THE EXCEPTION. FOR DETAILS OF SCHOOL AND SCHOOL CROSSING PAVEMENT MARKINGS, REFER TO PART VII OF THE "TEXAS MANUAL ON UNIFORM TRAFFIC CONTROL DEVICES".
8. SPACING BETWEEN LETTERS SHOULD BE APPROXIMATELY 4 INCHES. THE WIDTH OF LETTERS MAY VARY DEPENDING ON THE WIDTH OF THE TRAVEL LANES.
9. LANE-USE ARROW MARKINGS MAY BE USED TO CONVEY EITHER GUIDANCE OR MANDATORY MESSAGES. ARROWS USED TO CONVEY A MANDATORY MOVEMENT MUST BE ACCOMPANIED BY STANDARD SIGNS AND THE PAVEMENT MARKING WORD "ONLY".
10. PAVEMENT MARKINGS ARE TO BE LOCATED AS SPECIFIED ELSEWHERE IN THE PLANS.

SEPTEMBER 2009
CITY OF SAN ANTONIO
DEPARTMENT OF PUBLIC WORKS
TRAFFIC ENGINEERING STANDARDS
STANDARD PAVEMENT MARKINGS

APPROVED FOR CONSTRUCTION
SEGUIN TEXAS
01/14/2022
FOR IMPROVEMENTS ASSOCIATED WITH UNIT1 & SCstP 0225-2021; Approved by CP|ENGR 2022-01-14

DATE
07/23/2021
PROJECT NO.
03480.002
DRAWN BY
AC
CHECKED BY
DDC/JC

REVISIONS
1.
2.
3.
4.
5.
6.
7.
8.
9.

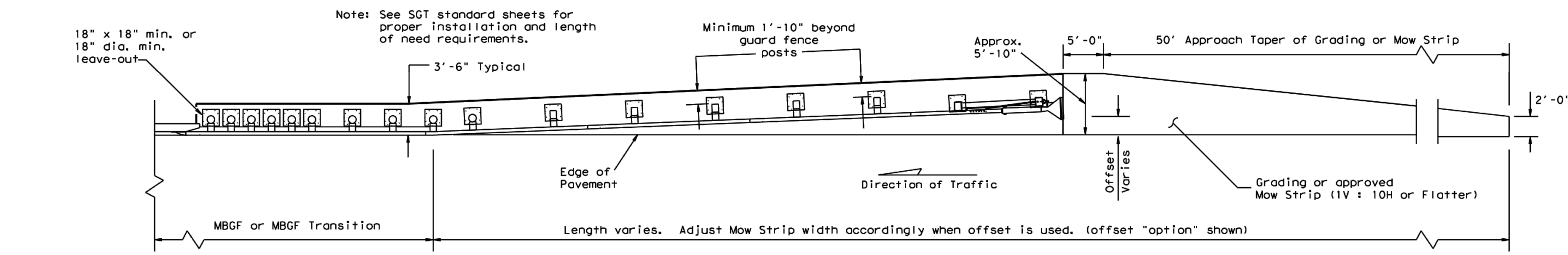
CUDE ENGINEERS
TBPE No. 455
TBPLS No. 10048500

C19



P:\03480\002\2-Drawings\01_XX STDP (4).dwg 2021/07/23 3:54pm sgonzales

REPRODUCTION OF THE ORIGINAL SIGNED AND SEALED PLAN AND/OR ELECTRONIC MEDIA MAY HAVE BEEN INADVERTENTLY ALTERED. CONTRACTOR IS RESPONSIBLE FOR VERIFYING THE SCALE OF THE DOCUMENT AND CONTACTING CUDE ENGINEERS TO VERIFY DISCREPANCIES PRIOR TO CONSTRUCTION.

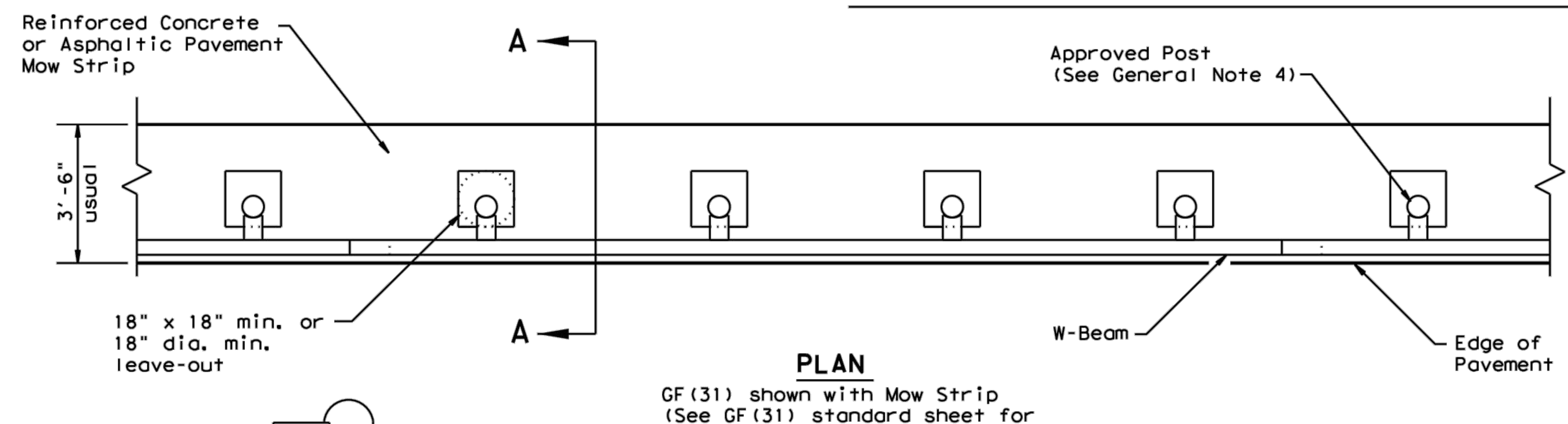



## GRADING AND MOW STRIP AT GUARDRAIL END TREATMENTS

Note: Site Condition(s)

Site conditions may exist where grading is required for the proper installation of metal guard fence and end treatments.

Approach grading or mow strip may be decreased or eliminated, as directed by the Engineer.

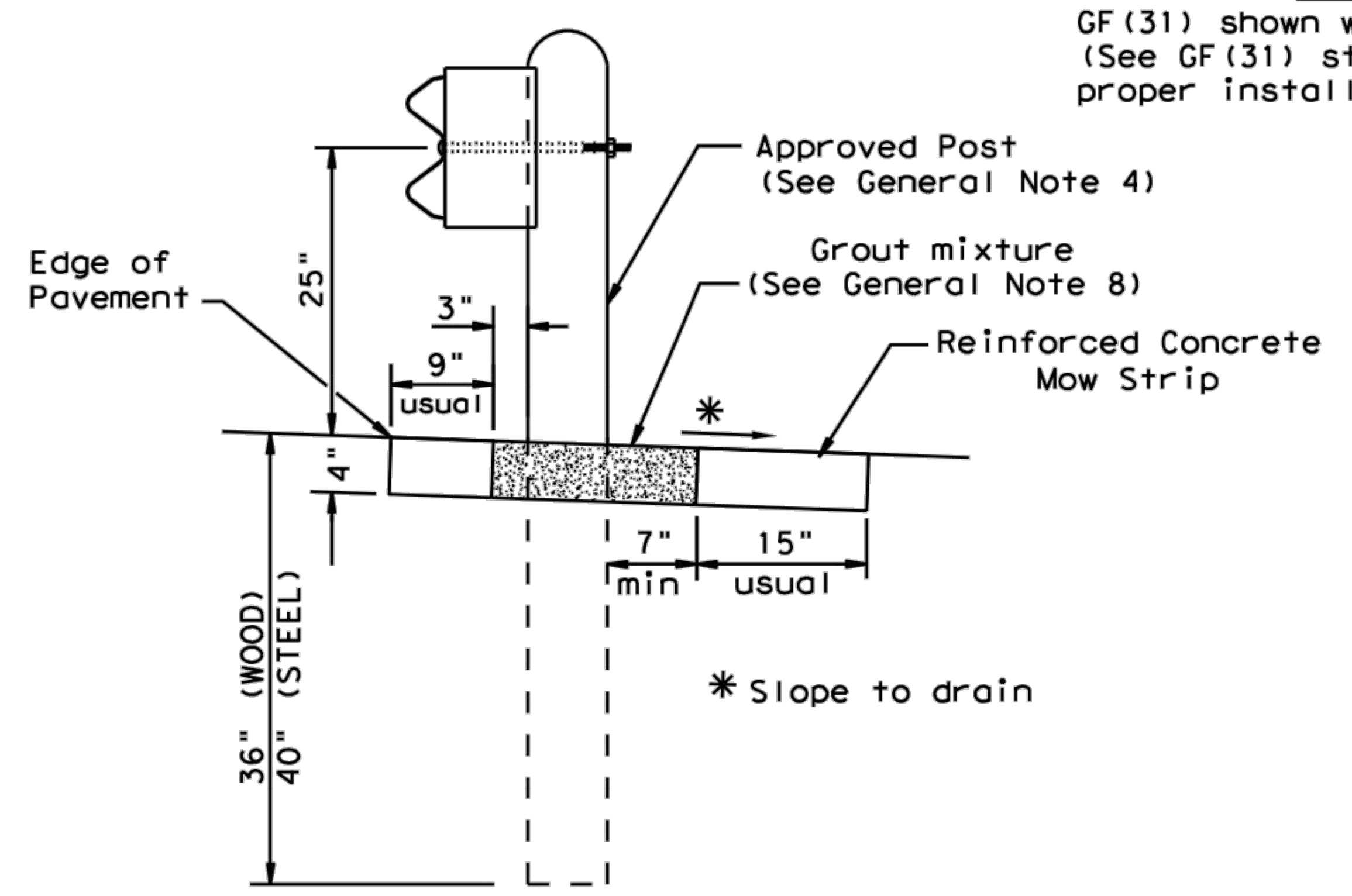



## PLAN

GF(31) shown with Mow Strip (See GF(31) standard sheet for proper installation)

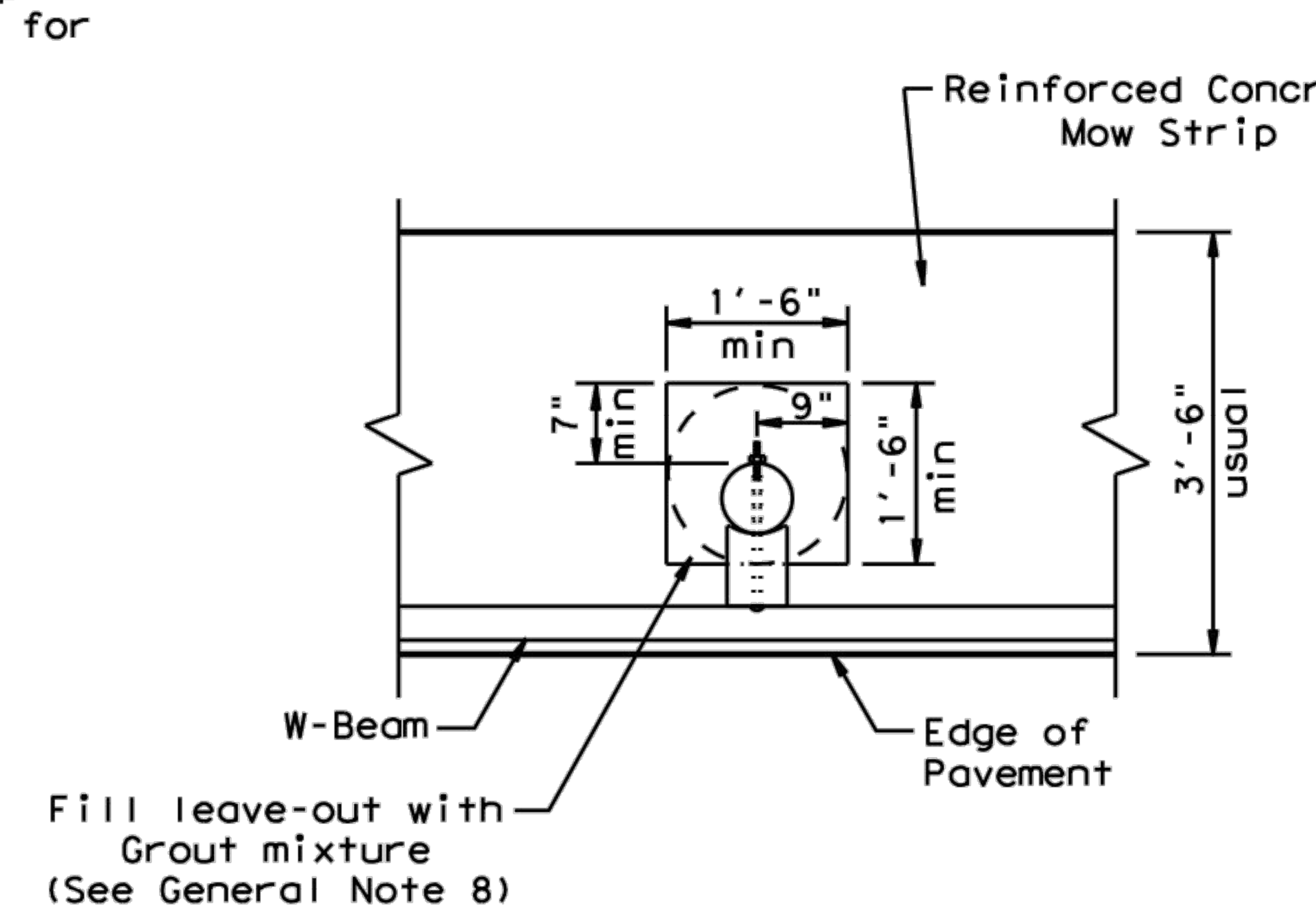
## GENERAL NOTES

1. This mow strip design is for use with metal beam guard fence, guard fence transitions, and guard fence end treatments. See applicable GF(31) MBGF or GF(31) Transition Standard sheet for additional information.
2. Mow strips shall be reinforced concrete with (wire mesh or synthetic fiber), as shown on the plans and will be paid for under the pertinent bid item. Reinforced concrete shall be placed in accordance with Item 432, "Riprap." The use of the synthetic fiber in lieu of steel reinforcing is acceptable, provided the fiber producer is on the Department Material Producer List (MPL), maintained by TxDOT, Construction Division.
3. The leave-out behind the post shall be a minimum of 7".
4. Only steel (W6 x 8.5 or W6 x 9.0), or 7 ½" Dia. round wood posts are acceptable for use in the mow strip. See GF(31) Standard for additional details.
5. ~~Other curb placement options may be used. Curbs are not considered part of the mow strip and will be paid for under other pertinent bid item.~~
6. Thickness of the mow strip will be 4".
7. The limits of payment for reinforced concrete will include leave-outs for the posts.
8. The leave-outs shall be filled with a Grout mixture consisting of: 2719 pounds sand, 188 pounds Type 1 or II cement, and 550 pounds of water per cubic yard, with a 28-day compressive strength of approximately 230 psi or less. Provide grout with a consistency that will flow into and completely fill all voids. Due to auger size, larger leave-out dimensions are acceptable from both an impact performance and maintenance repair standpoint (Suggested Maximum leave-out of 20"). Payment for furnishing and placing the grout mixture will be subsidiary to the pay item of riprap mow strip.



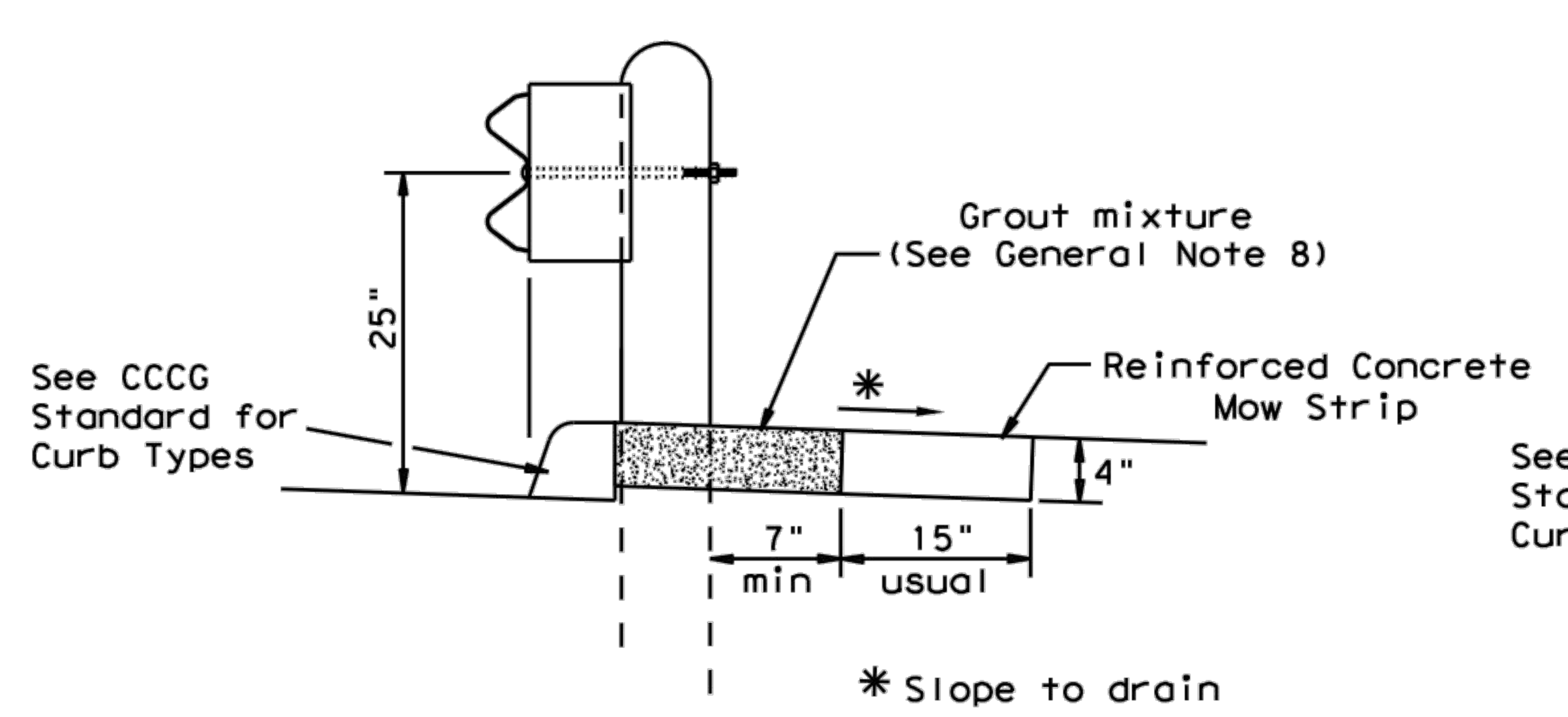

## SECTION A-A

Typical



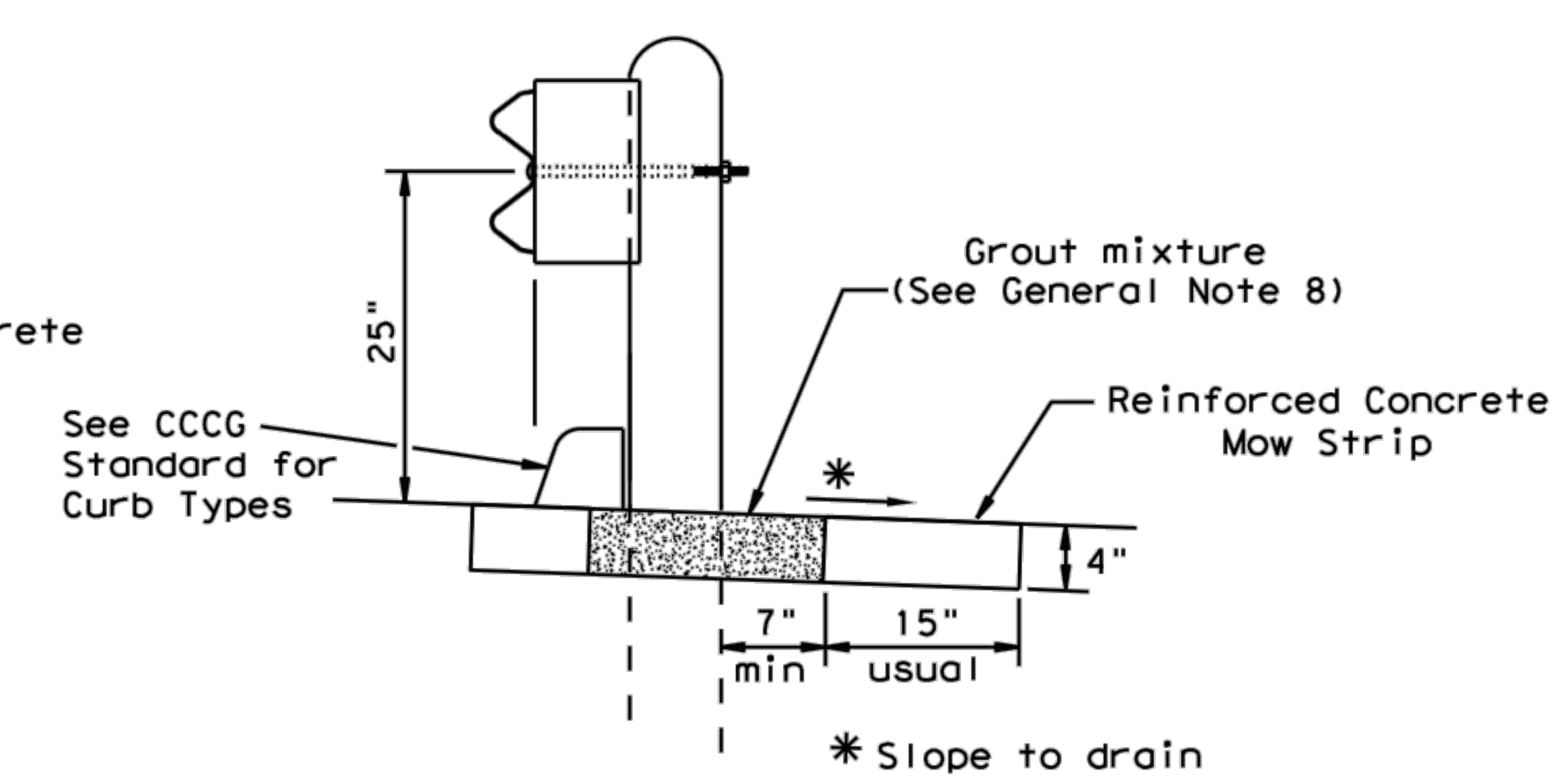

## MOW STRIP DETAIL

Reinforced Concrete Mow Strip with 18" x 18" Square or 18" Dia. minimum leave-out.



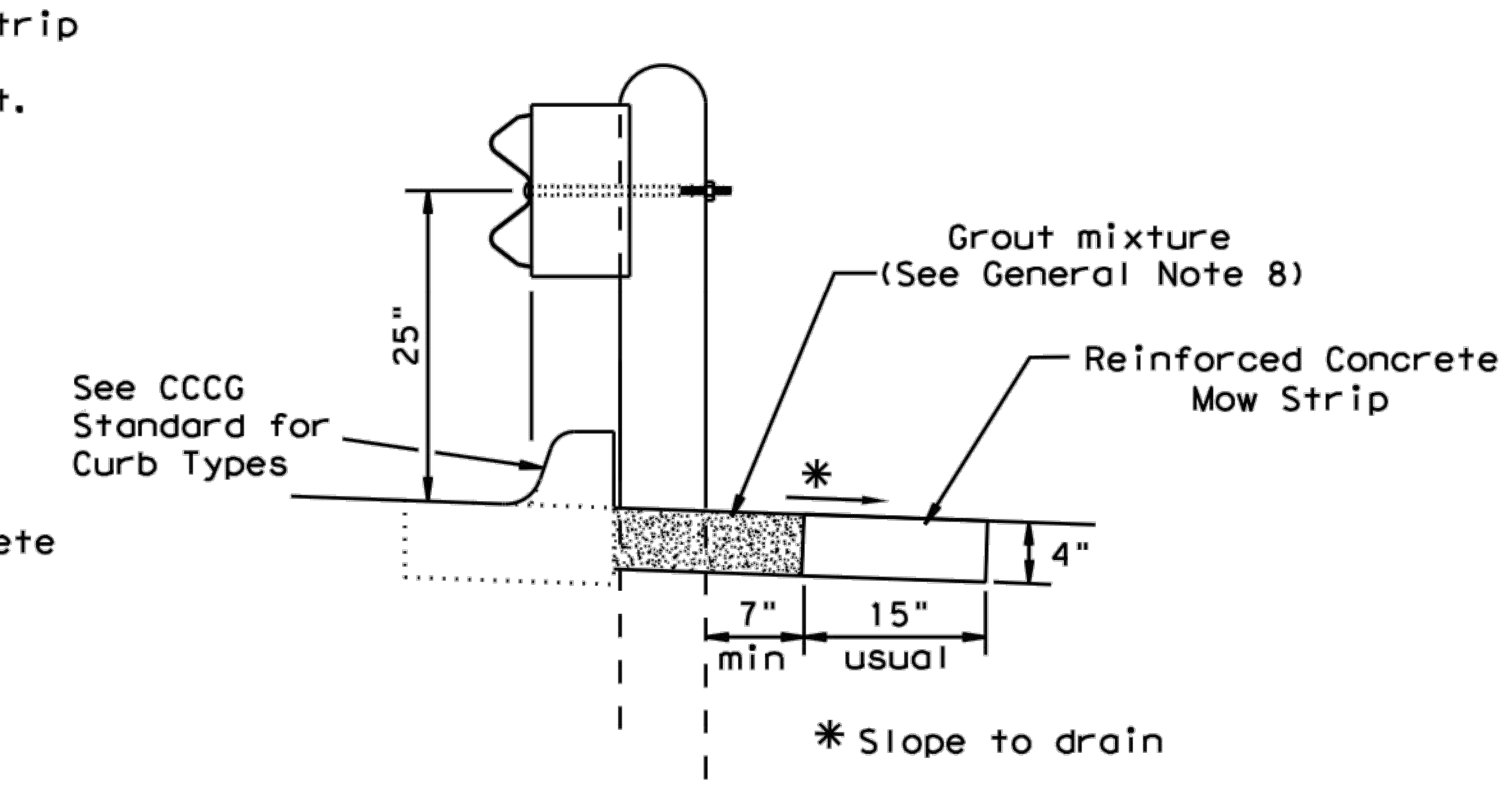

## CURB OPTION (1)

This option will increase the post embedment throughout the system.




## CURB OPTION (2)

Curb shown on top of mow strip




## CURB OPTION (3)

Texas Department of Transportation | Design Division Standard

# METAL BEAM GUARD FENCE (MOW STRIP) TL-3 MASH COMPLIANT

## GF(31)MS-19

| FILE: gf31ms19.dgn | DN: TxDOT | CK: KM | DW: VP | CK: CGL/AG |
|---|---|---|---|---|
| ©TxDOT: NOVEMBER 2019 | CONT | SECT | JOB | HIGHWAY |
| REVISIONS | | | | |
| | DIST | COUNTY | | SHEET NO. |

DISCLAIMER:
THE USE OF THIS STANDARD IS GOVERNED BY THE "TEXAS ENGINEERING PRACTICE ACT". NO WARRANTY OF ANY KIND IS MADE BY TXDOT FOR ANY PURPOSE WHATSOEVER. TXDOT ASSUMES NO RESPONSIBILITY FOR THE CONVERSION OF THIS STANDARD TO OTHER FORMATS OR FOR INCORRECT RESULTS OR DAMAGES RESULTING FROM ITS USE.

DATE:
FILE:

CUDEENGINEERS.COM
CUDE EST. 1980 ENGINEERS
4122 Pond Hill Road, Suite 101
San Antonio, Texas 78231
P:(210) 681.2951 F: (210) 523.7112

**CORDOVA TRAILS SUBDIVISION UNIT 1**

METAL BEAM GUARD FENCE DETAILS

DATE 07/29/2021

PROJECT NO. 03480.002

DRAWN BY AC

CHECKED BY DDC/JC

REVISIONS
1.
2.
3.
4.
5.
6.
7.
8.
9.

CUDE ENGINEERS
TBPE No. 455
TBPLS No. 10048500

APPROVED FOR CONSTRUCTION — SEGUIN TEXAS
01/14/2022
FOR IMPROVEMENTS ASSOCIATED WITH UNIT1 & SCstP 0225-2021; Approved by CP|ENGR 2022-01-14

# C19A



P:\03480\002\2-Drawings\01_20 DRDP.dwg 2021/07/29 9:24pm acalvillo

REPRODUCTION OF THE ORIGINAL SIGNED AND SEALED PLAN AND/OR ELECTRONIC MEDIA MAY HAVE BEEN INADVERTENTLY ALTERED. CONTRACTOR IS RESPONSIBLE FOR VERIFYING THE SCALE OF THE DOCUMENT AND CONTACTING CUDE ENGINEERS TO VERIFY DISCREPANCIES PRIOR TO CONSTRUCTION.

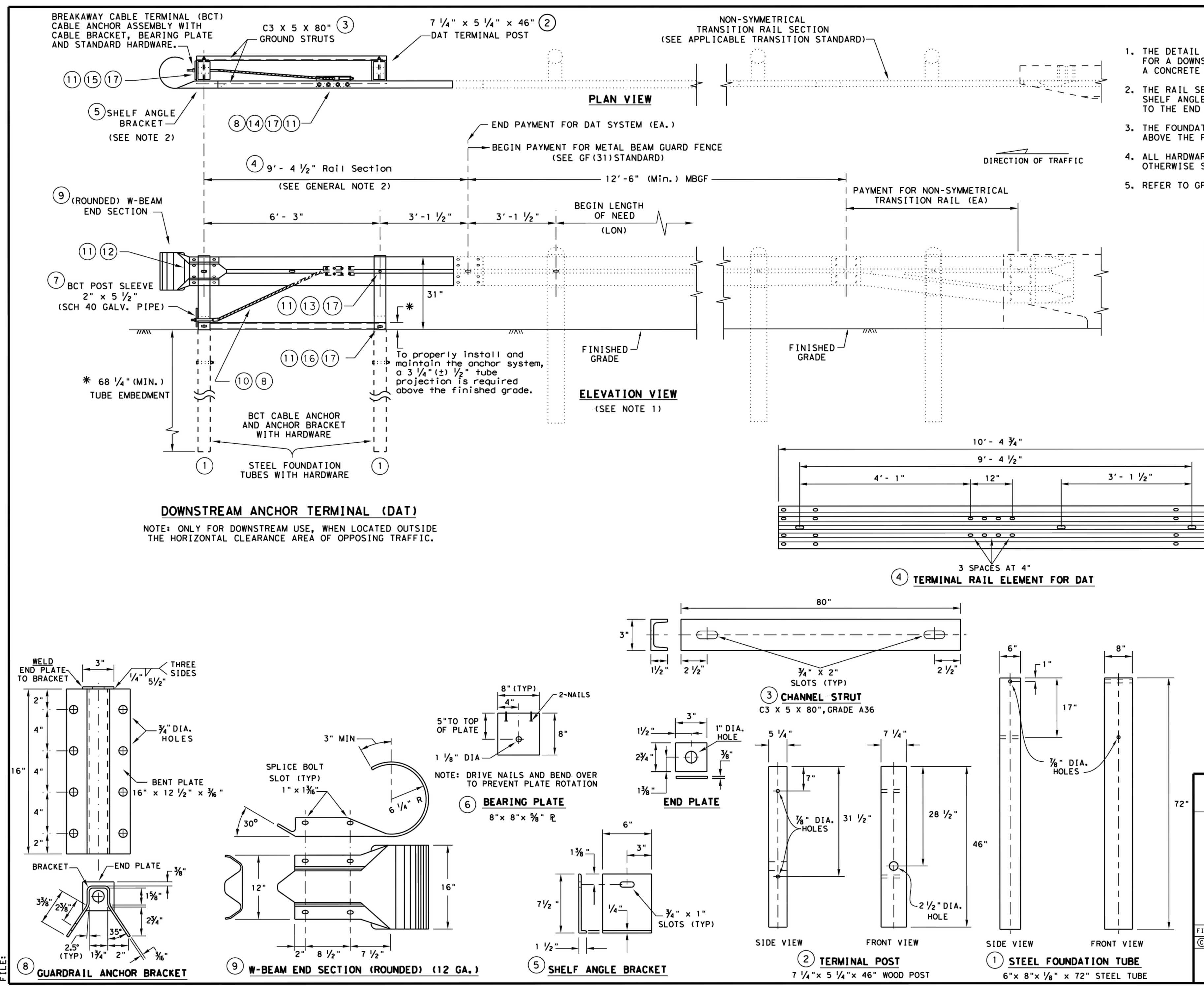
CUDEENGINEERS.COM

CUDE ENGINEERS — EST. 1980

4122 Pond Hill Road, Suite 101
San Antonio, Texas 78231
P:(210) 681.2951 F: (210) 523.7112

# CORDOVA TRAILS SUBDIVISION UNIT 1

## METAL BEAM GUARD FENCE DETAILS



## GENERAL NOTES

1. THE DETAIL SHOWN IS THE MINIMUM LENGTH OF NEED (LON) FOR A DOWNSTREAM ANCHOR TERMINAL (DAT) CONNECTED TO A CONCRETE RAIL.
2. THE RAIL SECTION AT THE END POST IS SUPPORTED BY THE SHELF ANGLE BRACKET. THE RAIL ELEMENT IS NOT ATTACHED TO THE END POST.
3. THE FOUNDATION TUBES SHALL NOT PROJECT MORE THAN 3 ¾" ABOVE THE FINISHED GRADE.
4. ALL HARDWARE FOR DAT SHALL BE ASTM A307 UNLESS OTHERWISE SHOWN.
5. REFER TO GF(31) SHEET FOR TERMINAL CONNECTION DETAILS.

### MOW STRIP INSTALLATION

IF A MOW STRIP IS REQUIRED WITH THE DAT INSTALLATION THE LEAVE-OUT AREA AROUND THE STEEL FOUNDATION TUBES AND THE TWO CHANNEL STRUTS MAY BE OMITTED. THIS WILL REQUIRE A FULL POUR AT THE FOUNDATION TUBES.

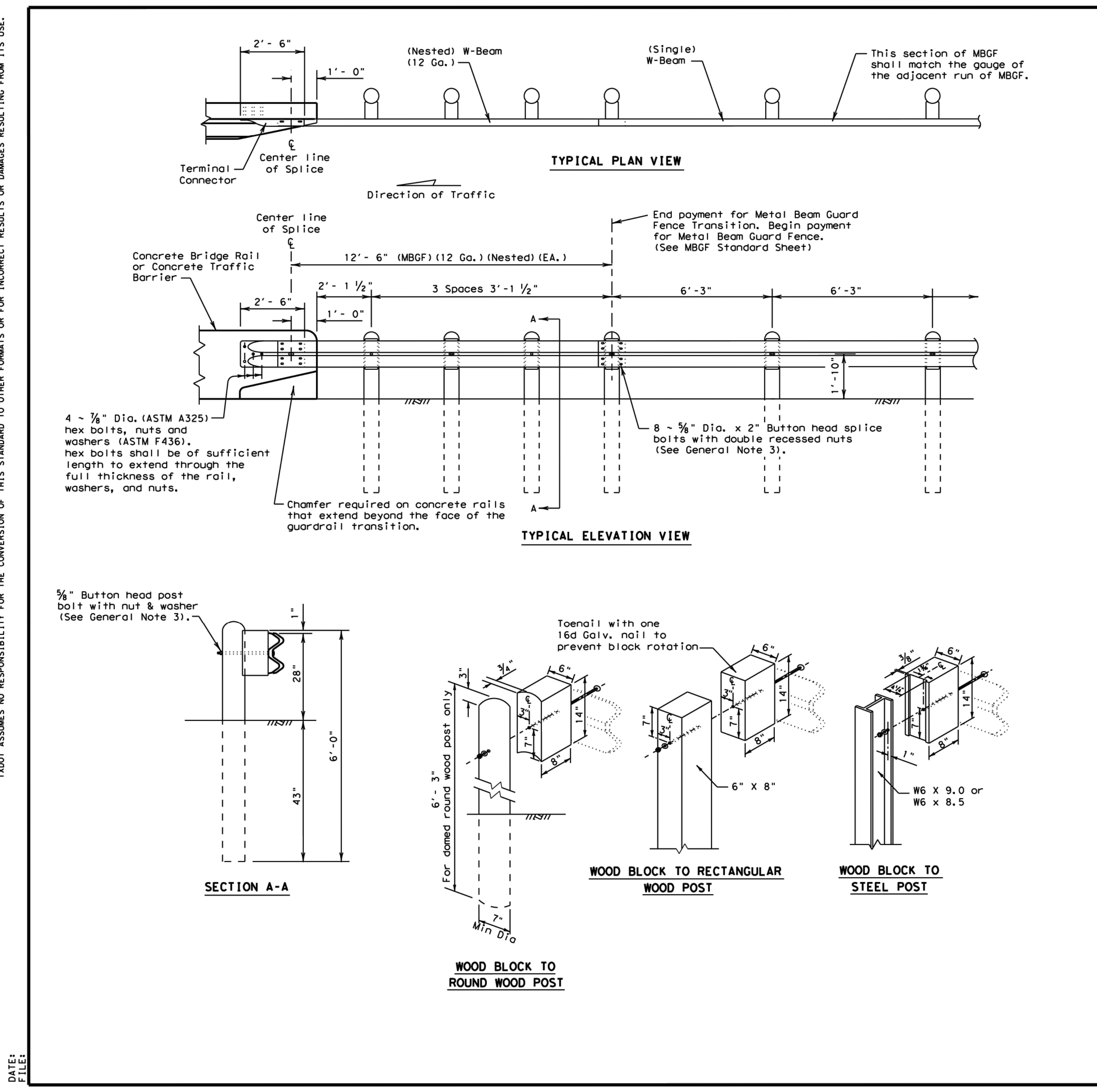
| # | (DAT) PARTS LIST | QTY |
|---|---|---|
| 1 | STEEL FOUNDATION TUBE | 2 |
| 2 | DAT TERMINAL POST | 2 |
| 3 | CHANNEL STRUT | 2 |
| 4 | TERMINAL RAIL ELEMENT | 1 |
| 5 | SHELF ANGLE BRACKET | 1 |
| 6 | BCT BEARING PLATE | 1 |
| 7 | BCT POST SLEEVE | 1 |
| 8 | GUARDRAIL ANCHOR BRACKET | 1 |
| 9 | (ROUNDED) W-BEAM END SECTION | 1 |
| 10 | BCT CABLE ANCHOR | 1 |
| 11 | RECESSED NUT, GUARDRAIL | 20 |
| 12 | 1 ¼" BUTTON HEAD BOLT | 4 |
| 13 | 10" BUTTON HEAD BOLT | 2 |
| 14 | ⅝" X 2" HEX HEAD BOLT | 8 |
| 15 | ⅝" X 8" HEX HEAD BOLT | 4 |
| 16 | ⅝" X 10" HEX HEAD BOLT | 2 |
| 17 | ⅝" FLAT WASHER | 18 |

Texas Department of Transportation — Design Division Standard

**METAL BEAM GUARD FENCE (DOWNSTREAM ANCHOR TERMINAL) TL-3 MASH COMPLIANT**

**GF(31)DAT-19**

FILE: gf31dat19.dgn | DN: TxDOT | CK: KM | DW: VP | CK: CGL/AG
©TxDOT: NOVEMBER 2019 | CONT | SECT | JOB | HIGHWAY | REVISIONS | DIST | COUNTY | SHEET NO.



## GENERAL NOTES

1. The type of post (round wood post, rectangular wood post, or steel post) will be shown elsewhere in the plans. The exact position of transitions shall be shown elsewhere in the plans or as directed by the Engineer.
2. Rail element shall meet the requirements of Item 540, "Metal Beam Guard Fence" except as modified on the plans.
3. Button head "post" bolts (ASTM A307) shall be of sufficient length to extend through the full thickness of the nut and Type A 1 ¾" O.D. washer and not more than 1" beyond it. Button head "splice" bolts (ASTM A307) are ⅝" x 2" (at triple rail splices) with ⅝" double recessed nuts (ASTM A563).
4. Fittings (bolts, nuts, and washers) shall be galvanized in accordance with Item 445, "Galvanizing." Fittings shall be subsidiary to the bid item requiring construction of the transition.
5. Crown will be widened to accommodate transitions.
6. If solid rock is encountered. See the MBGF standard sheet for the proper installation guidance.
7. Posts shall not be set in concrete.
8. Unless otherwise shown in the plans, a composite material post and/or block that meets the requirements of DMS-7210, "Composite Material Posts and Blocks for Metal Beam Guard Fence" may be substituted for posts and/or blocks of similar dimensions. The Construction Division, TxDOT, maintains a Material Producer List (MPL) for producers of materials conforming to DMS-7210. Only producers on the MPL can furnish composite material posts and/or blocks.
9. Refer to MBGF standard sheet for additional details.

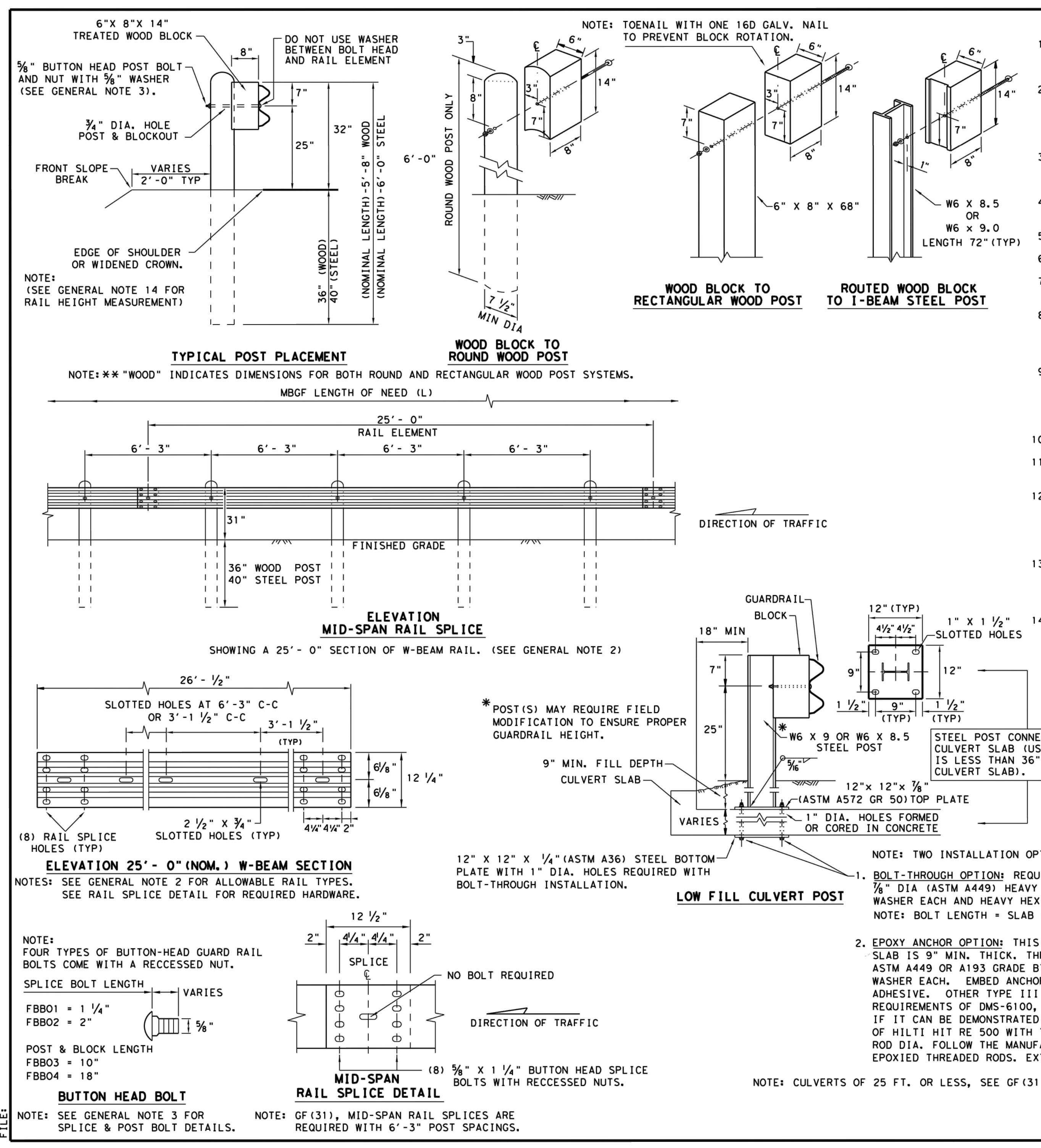
**ONLY FOR USE IN MAINTENANCE REPAIRS.**

Texas Department of Transportation — Design Division Standard

**METAL BEAM GUARD FENCE TRANSITION (TL2) (Low Speed Transition)**

**MBGF(TL2)-19**

FILE: mbgftl219.dgn | DN: TxDOT | CK: KM | DW: BD | CK: VP
©TxDOT NOVEMBER 2019 | CONT | SECT | JOB | HIGHWAY | REVISIONS | DIST | COUNTY | SHEET NO.



## GENERAL NOTES

1. THE TYPE OF POST (ROUND WOOD POST, RECTANGULAR WOOD POST, OR STEEL POST) WILL BE AS SHOWN IN THE PLANS. THE EXACT POSITION OF MBGF SHALL BE SHOWN IN THE PLANS OR AS DIRECTED BY THE ENGINEER. STEEL POSTS TO BE GALVANIZED IN ACCORDANCE WITH ITEM 445, "GALVANIZING."
2. RAIL ELEMENTS SHALL MEET THE REQUIREMENTS OF ITEM 540, "METAL BEAM GUARD FENCE" EXCEPT AS MODIFIED IN THE PLANS. THE CONTRACTOR MAY FURNISH RAIL ELEMENTS OF 25'- 0", OR 12'- 6" (NOM.) LENGTHS. RAIL ELEMENTS MAY HAVE SLOTTED HOLES AT 3'-1 ½" C-C OR 6'-3" C-C. A SPECIAL LENGTH OF RAIL MAY BE MANUFACTURED TO ACCOMMODATE THE DOWNSTREAM ANCHOR TERMINAL (DAT) AND THE TRANSITION SECTIONS OF GUARDRAIL.
3. BUTTON HEAD "POST BOLTS & NUTS" SHALL MEET THE REQUIREMENTS OF (ASTM A307), AND SHALL BE OF SUFFICIENT LENGTH TO EXTEND THROUGH THE FULL THICKNESS OF THE NUT AND ⅝" WASHER (FWC16a) AND NOT MORE THAN 1" BEYOND IT. TRIM REMAINING BOLT LENGTH TO MEET REQUIRED LENGTH.
4. FITTINGS (BOLTS, NUTS, AND WASHERS) SHALL BE GALVANIZED IN ACCORDANCE WITH ITEM 445, "GALVANIZING." FITTINGS SHALL BE SUBSIDIARY TO THE BID ITEM.
5. CROWN SHALL BE WIDENED TO ACCOMMODATE THE METAL BEAM GUARD FENCE.
6. THE LATERAL APPROACH TO THE GUARD FENCE, SHALL HAVE A MAXIMUM SLOPE OF 1V:10H.
7. IF SHOWN ELSEWHERE IN THE PLANS OR AS DIRECTED BY THE ENGINEER, THE GUARD FENCE MAY BE FLARED AT A RATE OF 25:1 OR FLATTER.
8. UNLESS OTHERWISE SHOWN IN THE PLANS, GUARD FENCE PLACED IN THE VICINITY OF CURBS SHALL BE POSITIONED SO THAT THE FACE OF CURB IS LOCATED DIRECTLY BELOW OR BEHIND THE FACE OF THE RAIL. RAIL PLACED OVER CURBS SHALL BE INSTALLED SO THAT THE POST BOLT IS LOCATED APPROXIMATELY 25 INCHES ABOVE THE GUTTER PAN OR EDGE OF SHOULDER.
9. APPLICATIONS IN SOLID ROCK ARE ONLY ALLOWED WITH STEEL POSTS. IF SOLID ROCK IS ENCOUNTERED WITHIN 0 TO 18" OF THE FINISHED GRADE, DRILL A 24" DIA. HOLE, 24" INTO THE ROCK. IF SOLID ROCK IS ENCOUNTERED BELOW 18", DRILL A 12" DIA. HOLE, 12" INTO THE ROCK OR TO THE STANDARD EMBEDMENT DEPTH, WHICHEVER MAYBE LESS. ANY EXCESS POST LENGTH, AFTER MEETING THESE DEPTHS, MAY BE FIELD CUT TO ENSURE PROPER GUARDRAIL MOUNTING HEIGHT. BACKFILL WITH COARSE AGGREGATE MATERIAL.
10. POSTS SHALL NOT BE SET IN CONCRETE, OF ANY DEPTH.
11. SPECIAL FABRICATION WILL BE REQUIRED AT INSTALLATION LOCATIONS HAVING A CURVATURE OF LESS THAN 150 FT. RADIUS.
12. UNLESS OTHERWISE SHOWN IN THE PLANS, A COMPOSITE MATERIAL BLOCK THAT MEETS THE REQUIREMENTS OF DMS-7210, "COMPOSITE MATERIAL POSTS AND BLOCKS FOR METAL BEAM GUARD FENCE" MAY BE SUBSTITUTED FOR BLOCKS OF SIMILAR DIMENSIONS. THE CONSTRUCTION DIVISION, TXDOT MAINTAINS A MATERIAL PRODUCER LIST (MPL) FOR PRODUCERS OF MATERIALS CONFORMING TO DMS-7210 ONLY PRODUCERS ON THE MPL MAY FURNISH COMPOSITE MATERIAL BLOCKS.
13. FOR THE LOW FILL CULVERT OPTION, POSTS LOCATED PARTIALLY OR WHOLLY BETWEEN PRECAST BOX CULVERT UNITS, THE USE OF A CAST-IN-PLACE CONCRETE CLOSURE BETWEEN BOXES IS REQUIRED. THE LENGTH OF THE CAST-IN-PLACE CONCRETE CLOSURE SHALL ACCOMMODATE THE PLACEMENT OF THE LOW FILL CULVERT OPTION. SEE CONCRETE CLOSURE DETAILS ON BRIDGE STANDARD SCP-MD.
14. GUARDRAIL HEIGHT MEASUREMENT: WHEN THE GUARDRAIL IS LOCATED ABOVE PAVEMENT, MEASURE THE HEIGHT FROM THE PAVEMENT TO THE TOP OF THE W-BEAM RAIL. WHEN THE GUARDRAIL IS LOCATED UP TO 2 FT. OFF OF THE EDGE OF PAVEMENT OR FOR A PAVEMENT OVERLAY, USE A 10-FOOT STRAIGHTEDGE TO EXTEND THE PAVEMENT/SHOULDER SLOPE TO THE BACK OF RAIL, MEASURE FROM THE BOTTOM OF STRAIGHTEDGE TO THE TOP OF RAIL. FOR GUARDRAIL LOCATED DOWN A 10:1 SLOPE, MEASURE FROM THE NOMINAL TERRAIN.

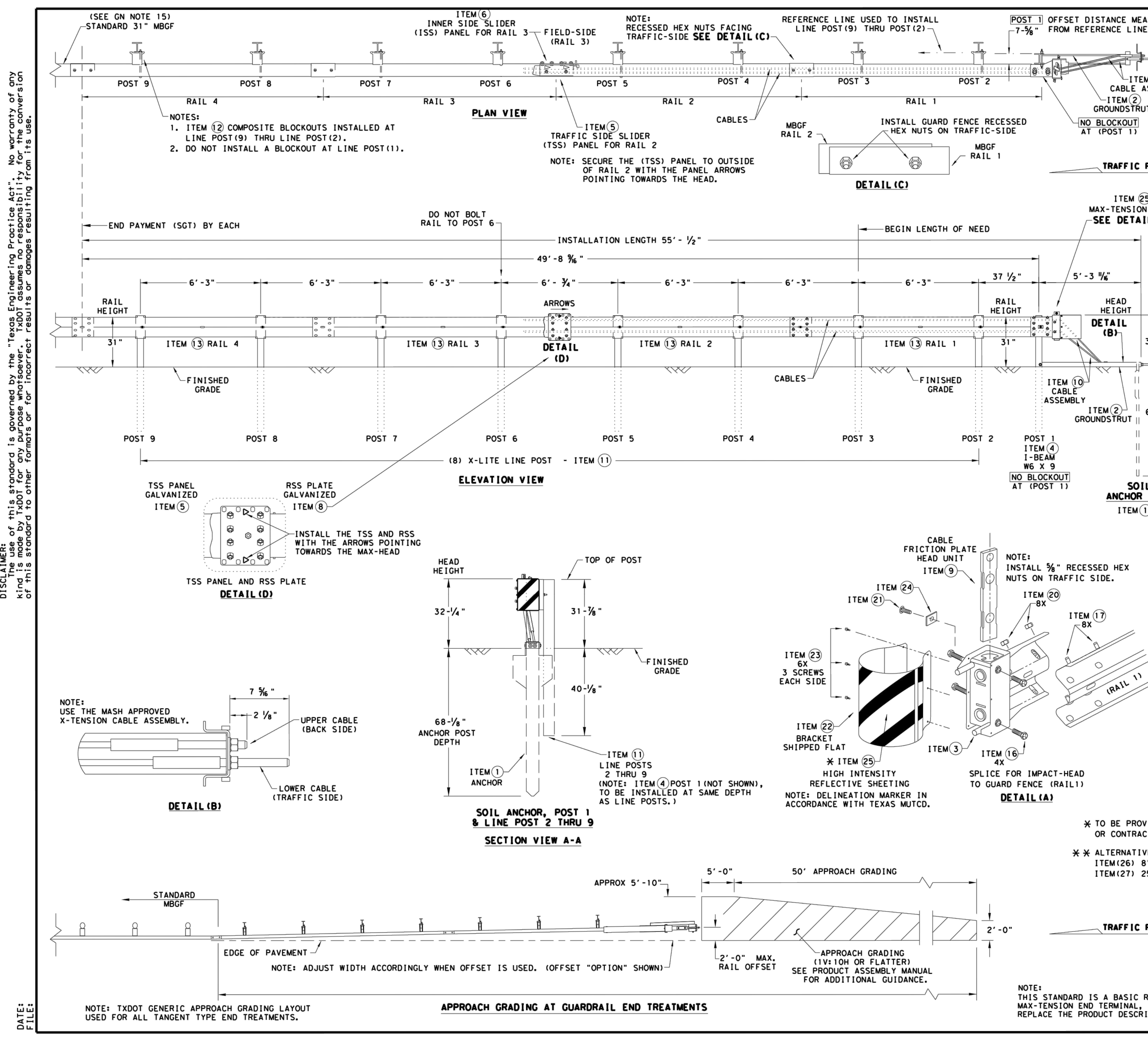
NOTE: TRANSITIONS TO BRIDGE RAILS OR TRAFFIC BARRIERS.
SEE GF(31)TL3 TR STANDARD FOR HIGH-SPEED TL-3 TRANSITIONS.
SEE GF(31)TL2 TR STANDARD FOR LOW-SPEED TL-2 TRANSITIONS.

Texas Department of Transportation — Design Division Standard

**METAL BEAM GUARD FENCE TL-3 MASH COMPLIANT**

**GF(31)-19**

FILE: gf3119.dgn | DN: TxDOT | CK: KM | DW: VP | CK: CGL/AG
©TxDOT: NOVEMBER 2019 | CONT | SECT | JOB | HIGHWAY | REVISIONS | DIST | COUNTY | SHEET NO.



## GENERAL NOTES

1. FOR SPECIFIC INFORMATION REGARDING INSTALLATION AND TECHNICAL GUIDANCE OF THE SYSTEM, CONTACT: LINDSAY TRANSPORTATION SOLUTIONS (LTS) - BARRIER SYSTEMS, INC. AT (707) 374-6800
2. FOR INSTALLATION, REPAIR, & MAINTENANCE REFER TO THE; MAX-TENSION INSTALLATION INSTRUCTION MANUAL. P/N MANMAX REV D (ECN 3516).
3. APPLY HIGH INTENSITY REFLECTIVE SHEETING, "OBJECT MARKER" ON THE FRONT FACE OF THE DEVICE PER MANUFACTURE'S RECOMMENDATIONS. OBJECT MARKER SHALL CONFORM TO THE STANDARDS REQUIRED IN TEXAS MUTCD.
4. FOR POST (LEAVE-OUT) INSTALLATION AND GUIDANCE SEE TXDOT'S LATEST ROADWAY MOW STRIP STANDARD.
5. ALL STEEL COMPONENTS ARE GALVANIZED PER ASTM A123 OR EQUIVALENT UNLESS OTHERWISE STATED.
6. SYSTEM SHOWN USING STEEL WIDE FLANGE POST WITH COMPOSITE BLOCKOUTS.
7. COMPOSITE MATERIAL BLOCKOUT THAT MEETS THE REQUIREMENTS OF DMS-7210, MAY BE SUBSTITUTED FOR BLOCKOUTS SIMILAR DIMENSIONS. SEE CONSTRUCTION DIVISION MATERIAL PRODUCER LIST(MPL)FOR CERTIFIED PRODUCERS.
8. REFER TO INSTALLATION MANUAL FOR SPECIFIC PANEL LAPPING GUIDANCE.
9. IF SOLID ROCK IS ENCOUNTERED SEE THE MANUFACTURER'S INSTALLATION MANUAL FOR INSTALLATION GUIDANCE.
10. POSTS SHALL NOT BE SET IN CONCRETE.
11. A DRIVING CAP WITH A TIMBER OR PLASTIC INSERT SHALL BE USED WHEN DRIVING POST TO PREVENT DAMAGE TO THE GALVANIZING ON TOP OF THE POST.
12. MAX-TENSION SYSTEM SHALL NEVER BE INSTALLED WITHIN A CURVED SECTION OF GUARDRAIL.
13. IF A DELINEATION MARKER IS REQUIRED, MARKER SHALL BE IN ACCORDANCE WITH TEXAS MUTCD.
14. THE SYSTEM IS SHOWN WITH 12'-6" MBGF PANELS, 25'-0" MBGF PANELS ARE ALSO ALLOWED.
15. A MINIMUM OF 12'-6" OF 12GA. MBGF IS REQUIRED IMMEDIATELY DOWNSTREAM OF THE MAX-TENSION SYSTEM.

| ITEM# | PART NUMBER | DESCRIPTION | QTY |
|---|---|---|---|
| 1 | BSI-1610060-00 | SOIL ANCHOR - GALVANIZED | 1 |
| 2 | BSI-1610061-00 | GROUND STRUT - GALVANIZED | 1 |
| 3 | BSI-1610062-00 | MAX-TENSION IMPACT HEAD | 1 |
| 4 | BSI-1610063-00 | W6x9 I-BEAM POST 6FT.-GALVANIZED | 1 |
| 5 | BSI-1610064-00 | TSS PANEL - TRAFFIC SIDE SLIDER | 1 |
| 6 | BSI-1610065-00 | ISS PANEL - INNER SIDE SLIDER | 1 |
| 7 | BSI-1610066-00 | TOOTH - GEOMET | 1 |
| 8 | BSI-1610067-00 | RSS PLATE - REAR SIDE SLIDER | 1 |
| 9 | B061058 | CABLE FRICTION PLATE - HEAD UNIT | 1 |
| 10 | BSI-1610069-00 | CABLE ASSEMBLY - MASH X-TENSION | 2 |
| 11 | BSI-1012078-00 | X-LITE LINE POST-GALVANIZED | 8 |
| 12 | B090534 | 8" W-BEAM COMPOSITE-BLOCKOUT XT110 | 8 |
| 13 | BSI-4004386 | 12'-6" W-BEAM GUARD FENCE PANELS 12GA. | 4 |
| 14 | BSI-1102027-00 | X-LITE SQUARE WASHER | 1 |
| 15 | BSI-2001886 | ⅝" X 7" THREAD BOLT HH (GR.5)GEOMET | 1 |
| 16 | BSI-2001885 | ¾" X 3" ALL-THREAD BOLT HH (GR.5)GEOMET | 4 |
| 17 | 4001115 | ⅝" X 1 ¼" GUARD FENCE BOLTS (GR.2)MGAL | 48 |
| 18 | 2001840 | ⅝" X 10" GUARD FENCE BOLTS MGAL | 8 |
| 19 | 2001636 | ⅝" WASHER F436 STRUCTURAL MGAL | 2 |
| 20 | 4001116 | ⅝" RECESSED GUARD FENCE NUT (GR.2)MGAL | 59 |
| 21 | BSI-2001888 | ⅝" X 2" ALL THREAD BOLT (GR.5)GEOMET | 1 |
| 22 | BSI-1701063-00 | DELINEATION MOUNTING (BRACKET) | 1 |
| 23 | BSI-2001887 | ¼" X ¾" SCREW SD HH 410SS | 7 |
| 24 | 4002051 | GUARDRAIL WASHER RECT AASHTO FWR03 | 1 |
| 25 * | SEE NOTE BELOW | HIGH INTENSITY REFLECTIVE SHEETING | 1 |
| 26 ** | 4002337 | 8" W-BEAM TIMBER-BLOCKOUT, PDB01B | 8 |
| 27 ** | BSI-4004431 | 25' W-BEAM GUARDRAIL PANEL, 8-SPACE, 12GA. | 2 |
| 28 | MANMAX Rev-(D) | MAX-TENSION INSTALLATION INSTRUCTIONS | 1 |

* TO BE PROVIDED BY DISTRIBUTOR OR CONTRACTOR.

** ALTERNATIVE ITEMS NOT SHOWN. ITEM(26) 8" WOOD-BLOCKOUTS ITEM(27) 25' GUARD FENCE PANELS

Texas Department of Transportation — Design Division Standard

**MAX-TENSION END TERMINAL MASH - TL-3**

**SGT(11S)31-18**

©TxDOT FEBRUARY 2018

DATE 07/29/2021
PROJECT NO. 03480.002
DRAWN BY AC
CHECKED BY DDC/JC

REVISIONS
1. 2020-07-13 - REPLACED & ADDED MBGF DETAILS, ADDED PLAT NUMBER
2.
3.
4.
5.
6.
7.
8.
9.

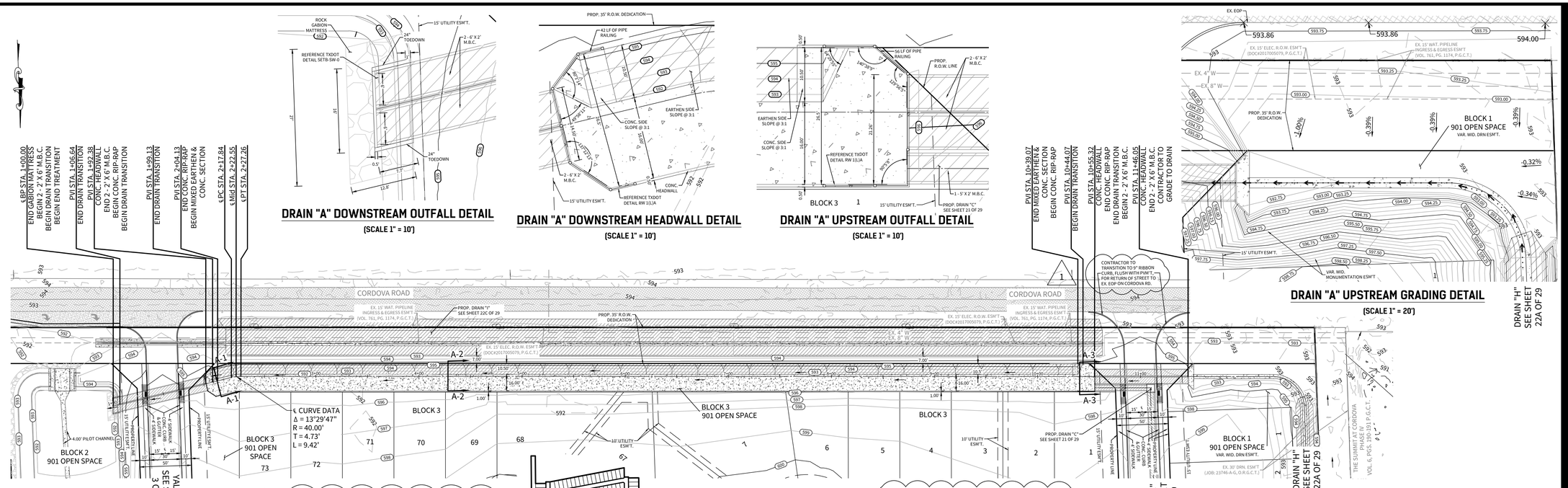
CUDE ENGINEERS
TBPE No. 455
TBPLS No. 10048500

APPROVED FOR CONSTRUCTION — SEGUIN TEXAS
01/14/2022
FOR IMPROVEMENTS ASSOCIATED WITH UNIT1 & SCstP 0225-2021; Approved by CPJENGR 2022-01-14

**19B**



REPRODUCTION OF THE ORIGINAL SIGNED AND SEALED PLAN AND/OR ELECTRONIC MEDIA MAY HAVE BEEN INADVERTENTLY ALTERED. CONTRACTOR IS RESPONSIBLE FOR VERIFYING THE SCALE OF THE DOCUMENT AND CONTACTING CUDE ENGINEERS TO VERIFY DISCREPANCIES PRIOR TO CONSTRUCTION.




PI STA. 1+00.00
END GABION MATTRESS
BEGIN 2 - 2' X 6' M.B.C.
BEGIN DRAIN TRANSITION
BEGIN END TREATMENT
PVI STA. 1+06.64
END DRAIN TRANSITION
PVI STA. 1+92.38
CONC. HEADWALL
END 2 - 2' X 6' M.B.C.
BEGIN CONC. RIP-RAP
BEGIN DRAIN TRANSITION
PVI STA. 1+99.13
END DRAIN TRANSITION
PVI STA. 2+04.13
END CONC. RIP-RAP
BEGIN MIXED EARTHEN & CONC. SECTION
℄PC STA. 2+17.84
℄Mid STA. 2+22.55
℄PT STA. 2+27.26
PVI STA. 10+39.07
END MIXED EARTHEN & CONC. SECTION
BEGIN CONC. RIP-RAP
PVI STA. 10+44.07
BEGIN DRAIN TRANSITION
PVI STA. 10+55.32
CONC. HEADWALL
END CONC. RIP-RAP
END DRAIN TRANSITION
BEGIN 2 - 2' X 6' M.B.C.
PVI STA. 11+46.05
CONC. HEADWALL
END 2 - 2' X 6' M.B.C.
CONTRACTOR TO GRADE TO DRAIN
PVI STA. 12+77.93
TIE TO EXISTING GROUND

## DRAIN "A" DOWNSTREAM OUTFALL DETAIL
(SCALE 1" = 10')




## DRAIN "A" DOWNSTREAM HEADWALL DETAIL
(SCALE 1" = 10')




## DRAIN "A" UPSTREAM OUTFALL DETAIL
(SCALE 1" = 10')



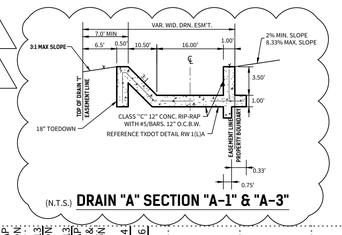

## DRAIN "A" UPSTREAM GRADING DETAIL
(SCALE 1" = 20')

## LEGEND

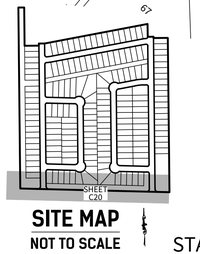
- PROPOSED BOX CULVERT
- PROPOSED CONCRETE RIP-RAP
- PROPOSED EARTHEN DRAIN WITH TURF REINFORCEMENT
- EXISTING PAVEMENT
- PROPOSED PROPOSED PAVEMENT
- PROPOSED ROCK GABBION MATTRESS

## NOTES:

1. ALL CONCRETE LINING SHALL DEVELOP A MINIMUM COMPRESSIVE STRENGTH OF NOT LESS THAN 3000 PSI IN 28 DAYS.
2. 85% OF CHANNEL SURFACE MUST HAVE ESTABLISHED VEGETATION PRIOR TO ACCEPTANCE OF THE CHANNEL BY THE CITY OF SEGUIN. HYDROMULCH PAY ITEM TO INCLUDE SOIL, SEEDING, OR SODDING & WATERING FOR THE TIME PERIOD NEEDED TO ACHIEVE 85% VEGETATION. THE 3:1 EARTHEN SLOPE SHALL BE STABILIZED WITH A TURF REINFORCEMENT MAT TO REDUCE LOSS OF MATERIAL AND PROMOTE VEGETATIVE COVER.



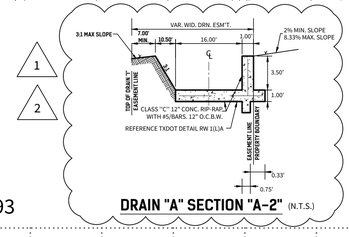

(N.T.S.) **DRAIN "A" SECTION "A-1" & "A-3"**



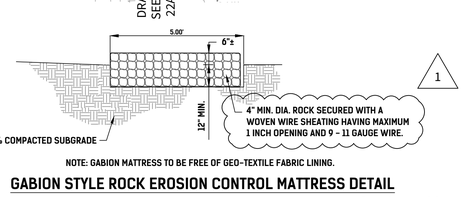

**SITE MAP**
NOT TO SCALE

# DRAIN "A"

STA. 1+00.00 TO STA. 12+77.93




**DRAIN "A" SECTION "A-2"** (N.T.S.)





NOTE: GABION MATTRESS TO BE FREE OF GEO-TEXTILE FABRIC LINING.

## GABION STYLE ROCK EROSION CONTROL MATTRESS DETAIL

N.T.S.

HORIZONTAL SCALE: 1" = 50'
VERTICAL SCALE: 1" = 5'




| Name | "A-1" | "A-2" | "A-3" |
|---|---|---|---|
| BEGIN STA | 1+99.13 | 2+04.13 | 10+39.07 |
| END STA | 2+04.13 | 10+39.07 | 10+44.07 |
| $Q_{100}$ (cfs) | 203.24 | 203.24 | 203.24 |
| h (ft) | 3.50' | 3.50' | 3.50' |
| $b_w$ (ft) | 16.00' | 16.00' | 16.00' |
| z(⏊1) left | 3 | 3 | 3 |
| z(⏊1) right | 0 | 0 | 0 |
| $t_w$ (ft) | 27 | 27 | 27 |
| n | 0.015 | 0.017 | 0.015 |
| Slope (%) | 0.07% | 0.07% | 0.07% |
| $d_n$ (ft) | 2.55' | 2.74' | 2.55' |
| V (fps) | 4.03 | 3.69 | 4.03 |

## LABATT ST CULVERT SUMMARY

2 - 6' x 2' M.B.C.
ALLOWABLE Hw = 597.40
INLET CONTROL Hw = 595.35
OUTLET CONTROL Hw = 594.35
CULVERT SLOPE = 0.07%
MANNING'S COEFFICIENT = 0.013
Ke = 0.5
$Q_{100\ ULTIMATE}$ = 136.96 CFS
INLET VELOCITY$_{100\ ULTIMATE}$ = 5.71 ft/s
OUTLET VELOCITY$_{100\ ULTIMATE}$ = 6.35 ft/s

## YALE ST CULVERT SUMMARY

2 - 6' x 2' M.B.C.
ALLOWABLE Hw = 596.15
INLET CONTROL Hw = 596.08
OUTLET CONTROL Hw = 593.91
CULVERT SLOPE = 0.07%
MANNING'S COEFFICIENT = 0.013
Ke = 0.5
$Q_{100\ ULTIMATE}$ = 203.24 CFS
INLET VELOCITY$_{100\ ULTIMATE}$ = 8.47 ft/s
OUTLET VELOCITY$_{100\ ULTIMATE}$ = 8.47 ft/s

APPROVED FOR CONSTRUCTION
01/14/2022
SEGUIN TEXAS

FOR IMPROVEMENTS ASSOCIATED WITH UNIT1 & SCstP 0225-2021; Approved by CP|ENGR 2022-01-14


CUDEENGINEERS.COM
CUDE ENGINEERS
4122 Pond Hill Road, Suite 101
San Antonio, Texas 78231
P:(210) 681.2951 F: (210) 523.7112


**CORDOVA TRAILS SUBDIVISION UNIT 1**

DRAINAGE PLAN & PROFILE DRAIN "A"

**DATE**
09/23/2021

**PROJECT NO.**
03480.002

**DRAWN BY**
AC

**CHECKED BY**
DDC/JC

**REVISIONS**
1. 07/24/2021 - UPDATED X-SECTIONS, GABION & GRADING DETAILS
2. 09/23/2021 - REVISED DRAIN "A" CROSS SECTIONS
3.
4.
5.
6.
7.
8.
9.

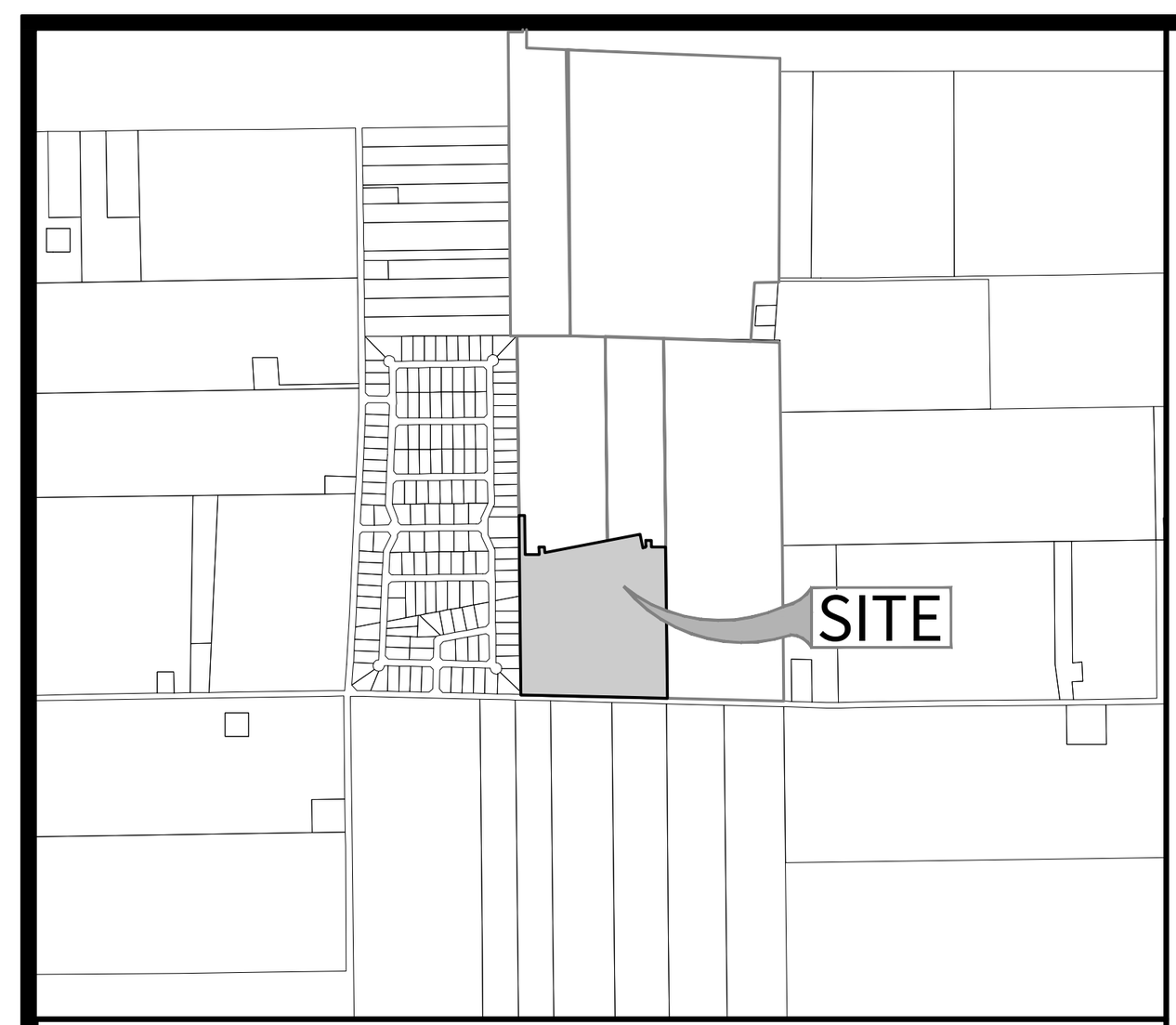

STATE OF TEXAS
DAVID D. CUPIT II
120076
LICENSED PROFESSIONAL ENGINEER
09.27.21
CUDE ENGINEERS
TBPE No. 455
TBPLS No. 10048500


**C20**

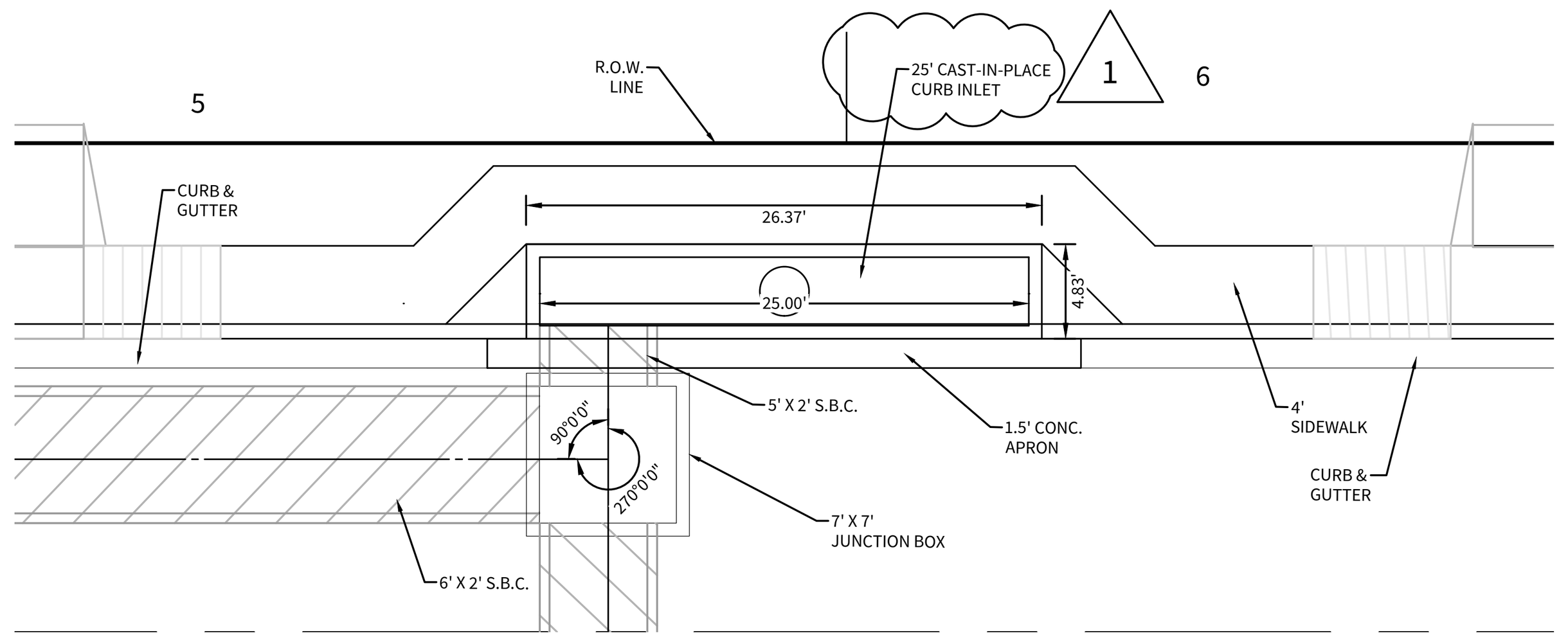


P:\03480\002\3.0\dwg\03_DRAIN_EXHIBIT.dwg 2021/09/23 3:54pm mshields

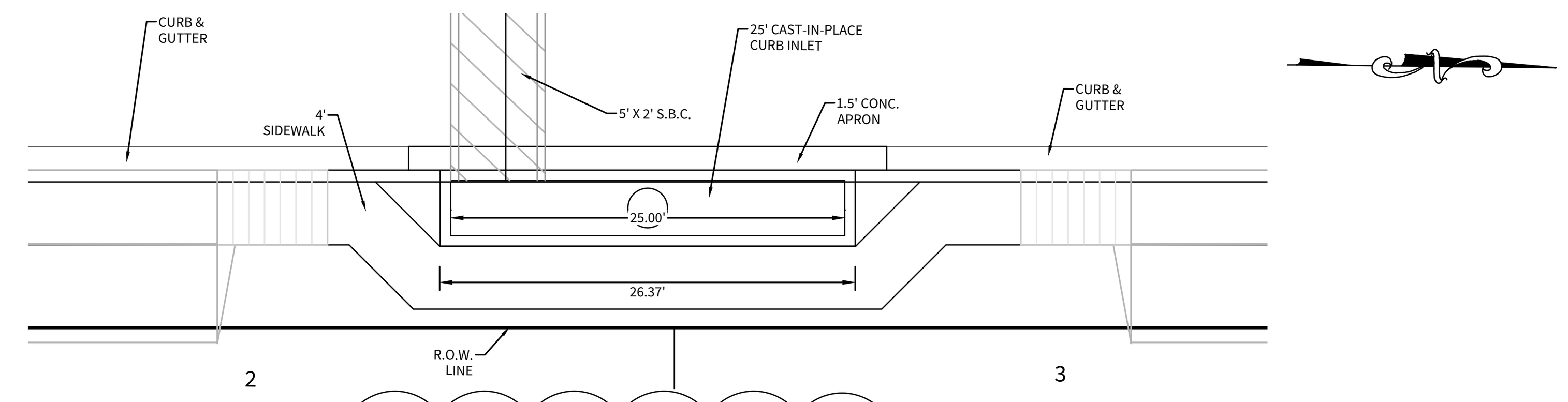
REPRODUCTION OF THE ORIGINAL SIGNED AND SEALED PLAN AND/OR ELECTRONIC MEDIA MAY HAVE BEEN INADVERTENTLY ALTERED. CONTRACTOR IS RESPONSIBLE FOR VERIFYING THE SCALE OF THE DOCUMENT AND CONTACTING CUDE ENGINEERS TO VERIFY DISCREPANCIES PRIOR TO CONSTRUCTION.




LOCATION MAP
N.T.S.



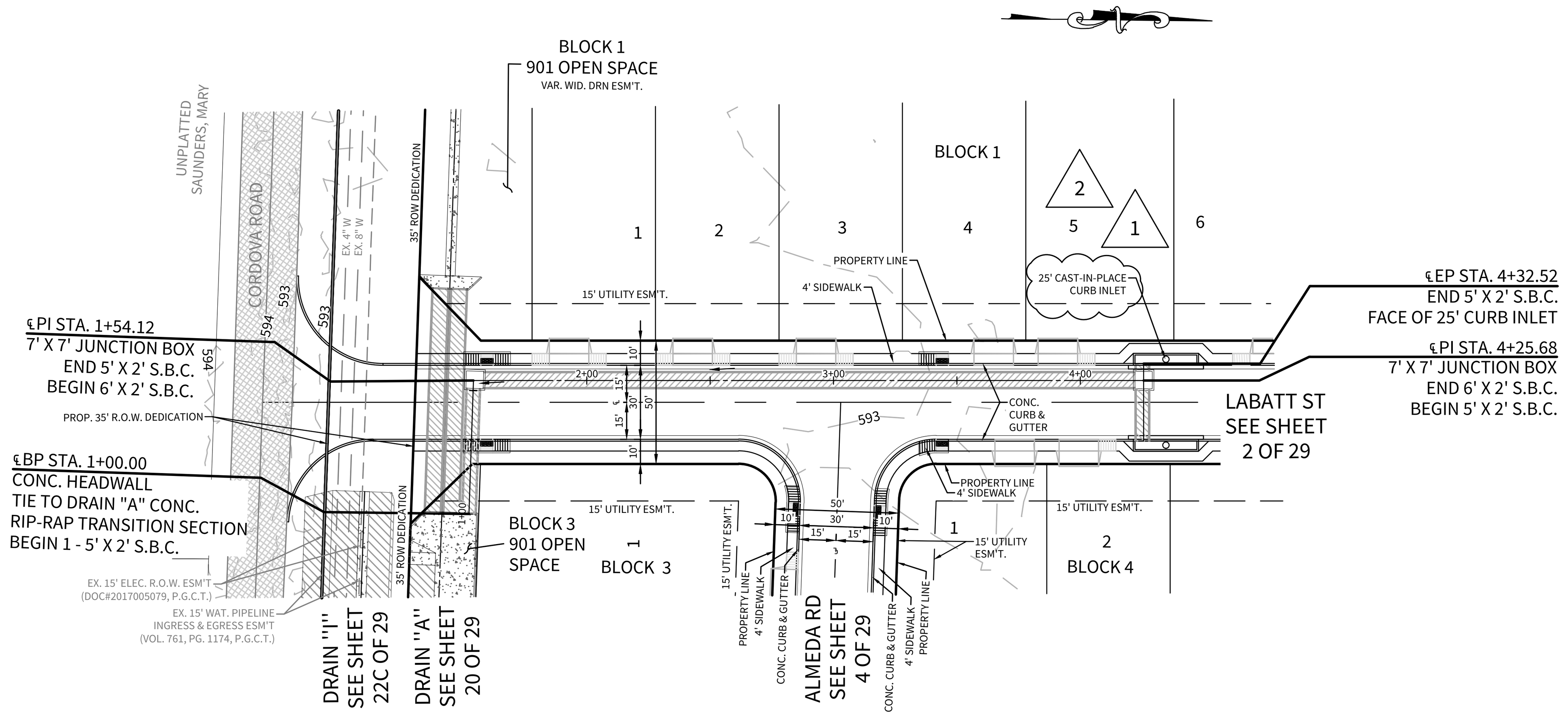

DRAIN " C" 25' INLET DETAIL
(SCALE 1" = 10')




DRAIN "CA" 25' INLET DETAIL
(SCALE 1" = 10')

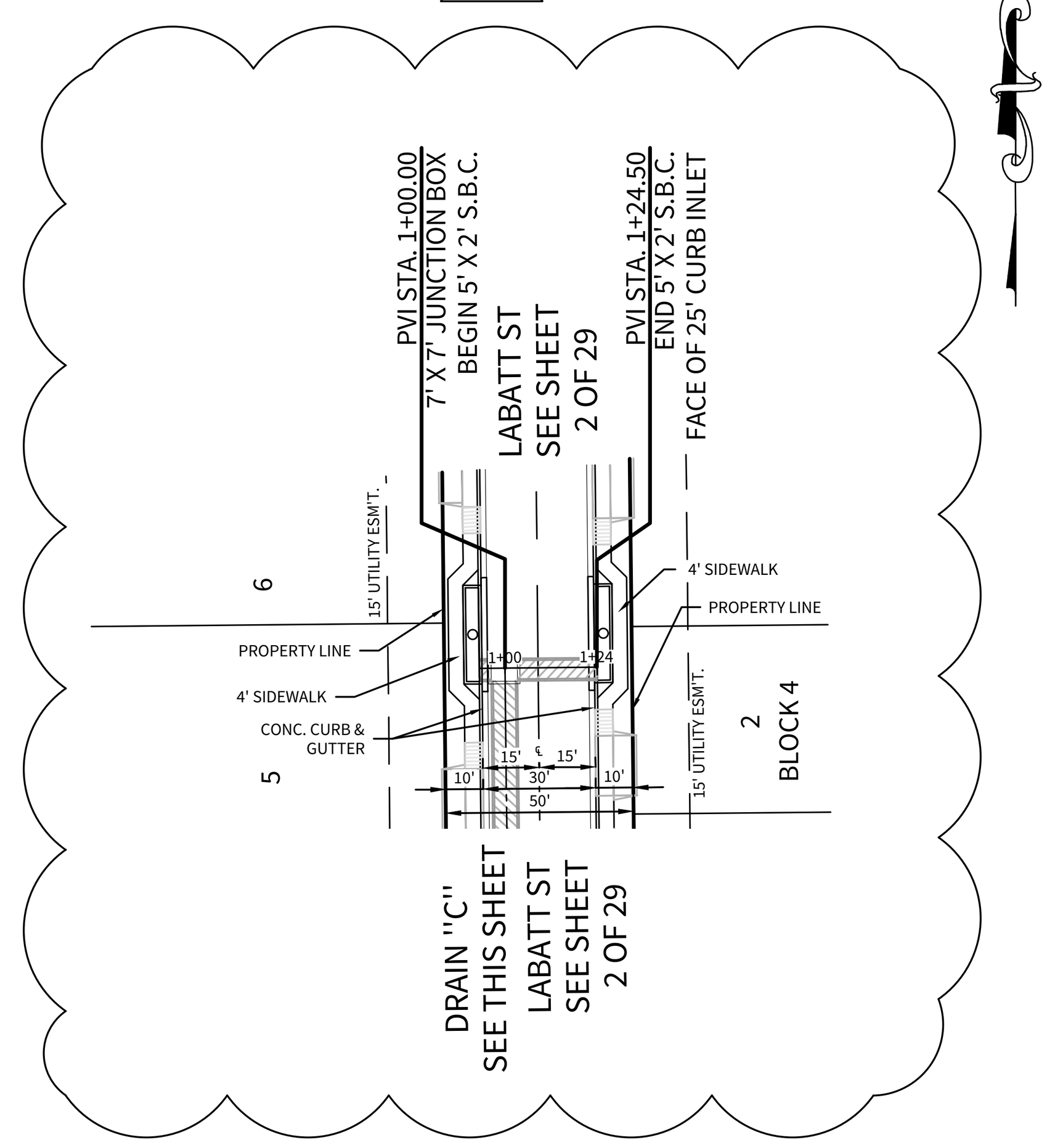
**LEGEND**

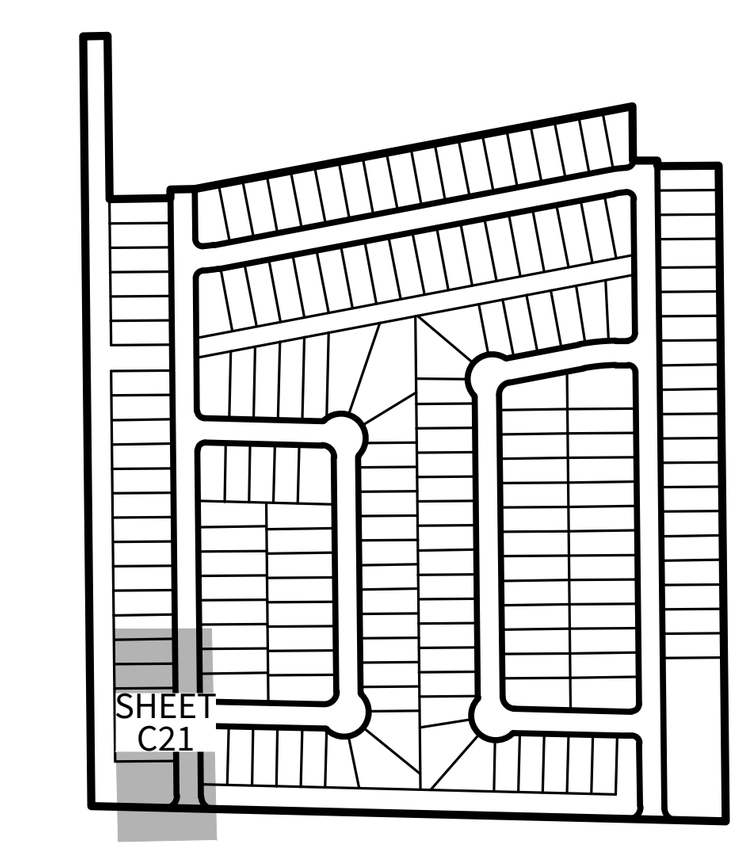
- PROPOSED BOX CULVERT
- PROPOSED CONCRETE RIP-RAP
- PROPOSED EARTHEN DRAIN
- EXISTING PAVEMENT
- PROPOSED PROPOSED PAVEMENT
- PROPOSED ROCK GABBION MATTRESS




DRAIN "C"

STA. 1+00.00 TO STA. 4+32.52



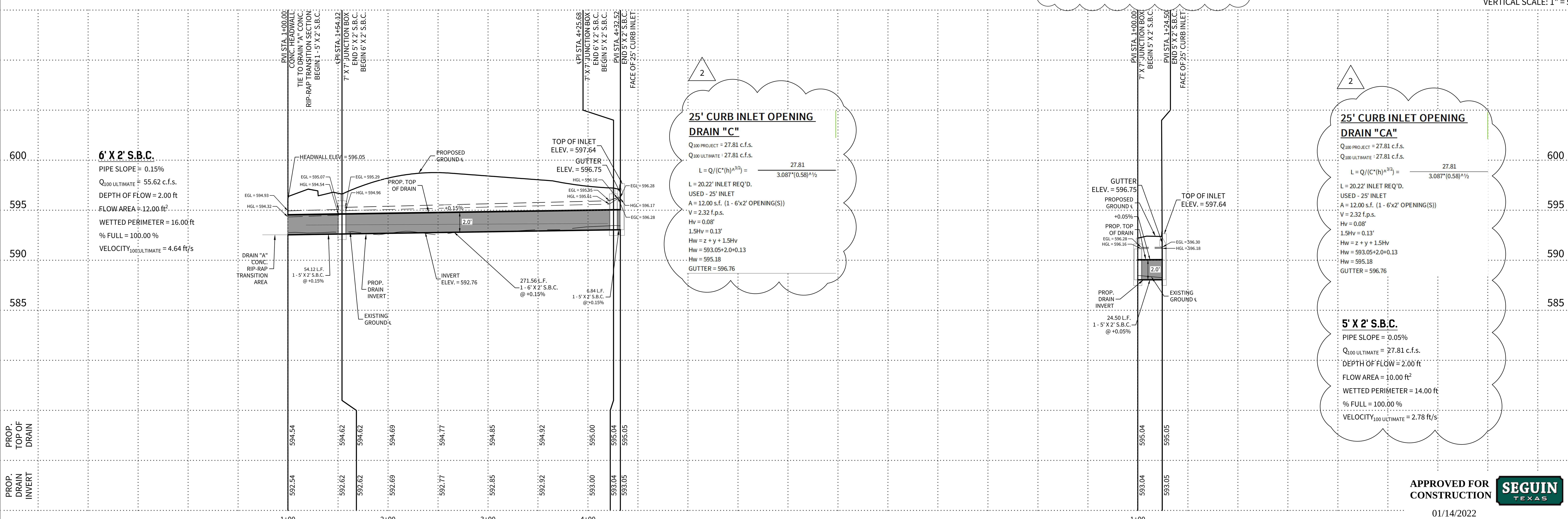




SITE MAP
NOT TO SCALE

DRAIN "CA"

STA. 1+00.00 TO STA. 1+24.50

HORIZONTAL SCALE: 1" = 50'
VERTICAL SCALE: 1" = 5'




**6' X 2' S.B.C.**

PIPE SLOPE = 0.15%
$Q_{100\ ULTIMATE}$ = 55.62 c.f.s.
DEPTH OF FLOW = 2.00 ft
FLOW AREA = 12.00 $ft^2$
WETTED PERIMETER = 16.00 ft
% FULL = 100.00 %
$VELOCITY_{100\ ULTIMATE}$ = 4.64 ft/s

**25' CURB INLET OPENING**
**DRAIN "C"**

$Q_{100\ PROJECT}$ = 27.81 c.f.s.
$Q_{100\ ULTIMATE}$ : 27.81 c.f.s.

$$L = Q/(C*(h)^{3/2}) = \frac{27.81}{3.087*(0.58)^{1/2}}$$

L = 20.22' INLET REQ'D.
USED - 25' INLET
A = 12.00 s.f. (1 - 6'x2' OPENING(S))
V = 2.32 f.p.s.
Hv = 0.08'
1.5Hv = 0.13'
Hw = z + y + 1.5Hv
Hw = 593.05+2.0+0.13
Hw = 595.18
GUTTER = 596.76

**25' CURB INLET OPENING**
**DRAIN "CA"**

$Q_{100\ PROJECT}$ = 27.81 c.f.s.
$Q_{100\ ULTIMATE}$ : 27.81 c.f.s.

$$L = Q/(C*(h)^{3/2}) = \frac{27.81}{3.087*(0.58)^{1/2}}$$

L = 20.22' INLET REQ'D.
USED - 25' INLET
A = 12.00 s.f. (1 - 6'x2' OPENING(S))
V = 2.32 f.p.s.
Hv = 0.08'
1.5Hv = 0.13'
Hw = z + y + 1.5Hv
Hw = 593.05+2.0+0.13
Hw = 595.18
GUTTER = 596.76

**5' X 2' S.B.C.**

PIPE SLOPE = 0.05%
$Q_{100\ ULTIMATE}$ = 27.81 c.f.s.
DEPTH OF FLOW = 2.00 ft
FLOW AREA = 10.00 $ft^2$
WETTED PERIMETER = 14.00 ft
% FULL = 100.00 %
$VELOCITY_{100\ ULTIMATE}$ = 2.78 ft/s

APPROVED FOR CONSTRUCTION
SEGUIN TEXAS
01/14/2022

FOR IMPROVEMENTS ASSOCIATED WITH UNIT1 & SCstP 0225-2021; Approved by CP|ENGR 2022-01-14

CUDEENGINEERS.COM
CUDE ENGINEERS EST. 1980
4122 Pond Hill Road, Suite 101
San Antonio, Texas 78231
P:(210) 681.2951 F: (210) 523.7112

**CORDOVA TRAILS SUBDIVISION UNIT 1**
DRAINAGE PLAN & PROFILE DRAIN "C" & "CA"

| | |
|---|---|
| DATE | 12/05/2021 |
| PROJECT NO. | 03480.002 |
| DRAWN BY | AC |
| CHECKED BY | DDC/JC |

**REVISIONS**

1. 07/12/2021 - UPDATED CURB INLET CALLOUT
2. 09/23/2021 - UPDATED CURB INLET CALLOUT ADDED DRAIN PROFILE VIEW FOR DRAIN "CA". UPDATED 50' INLET TO 2 - 25' INLETS.
3.
4.
5.
6.
7.
8.
9.

STATE OF TEXAS
DAVID D. CUPIT II
122076
LICENSED
PROFESSIONAL ENGINEER
12.11.21

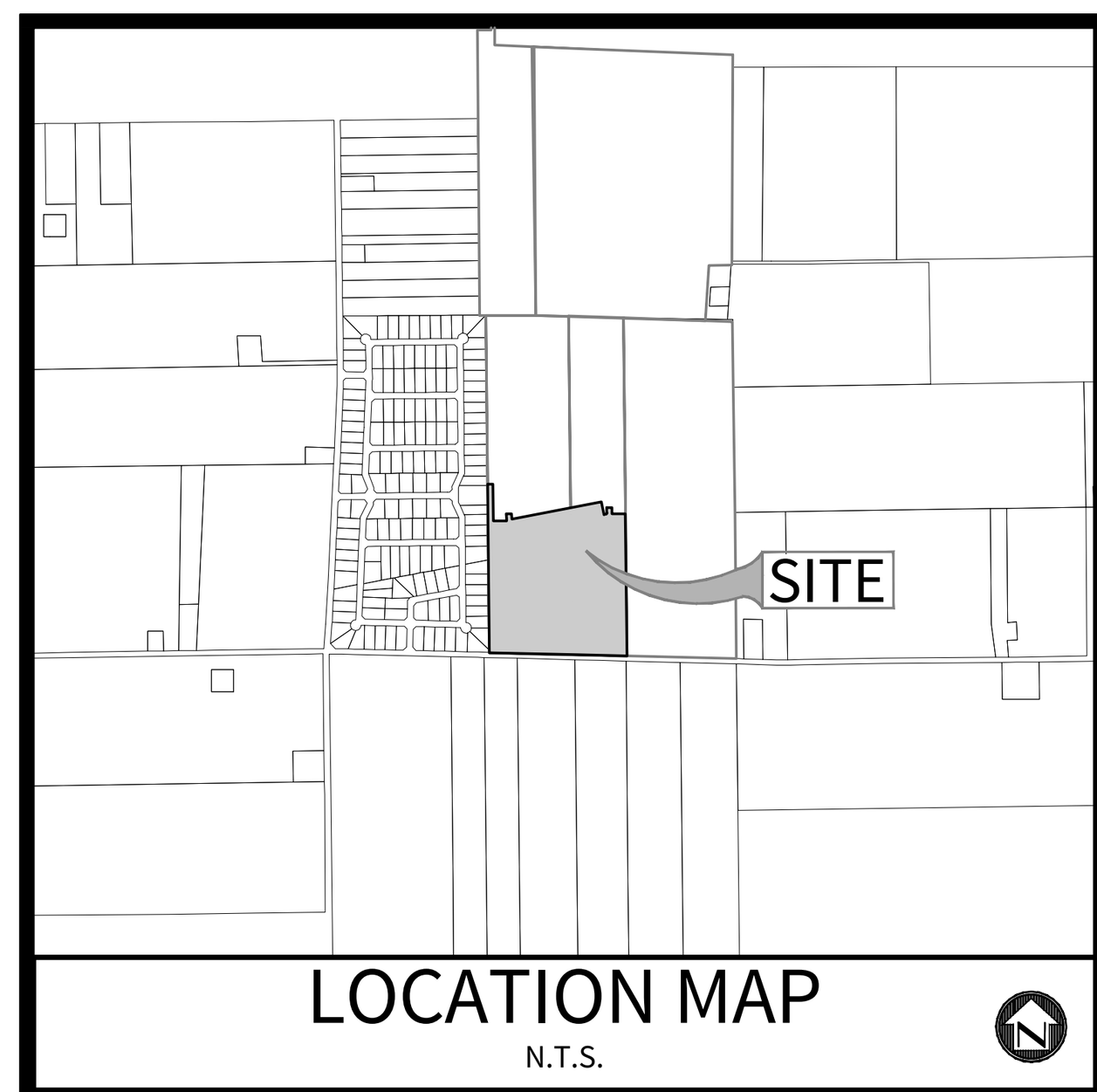
CUDE ENGINEERS
TBPE No. 455
TBPLS No. 10048500

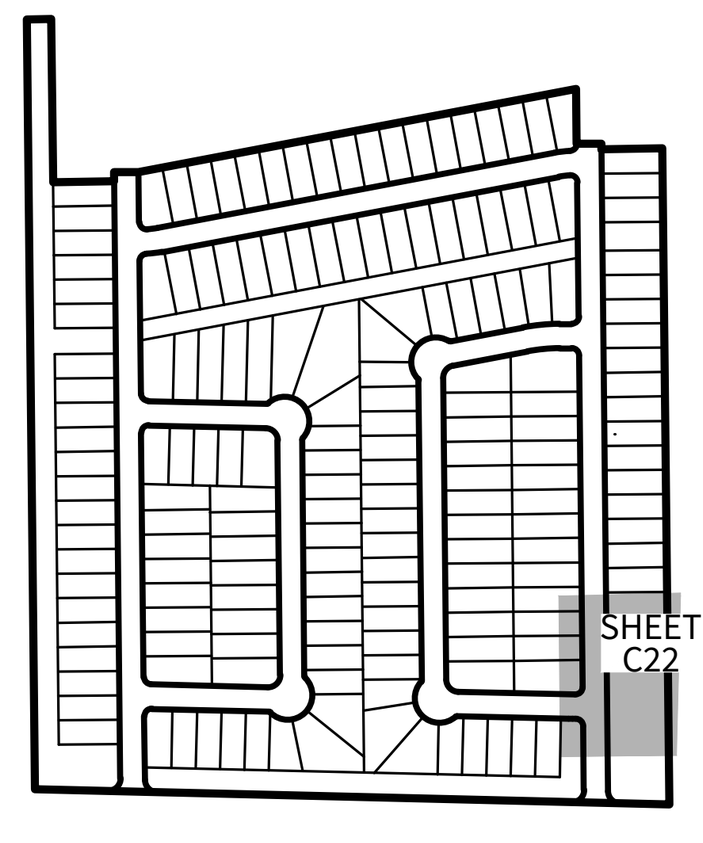
C21



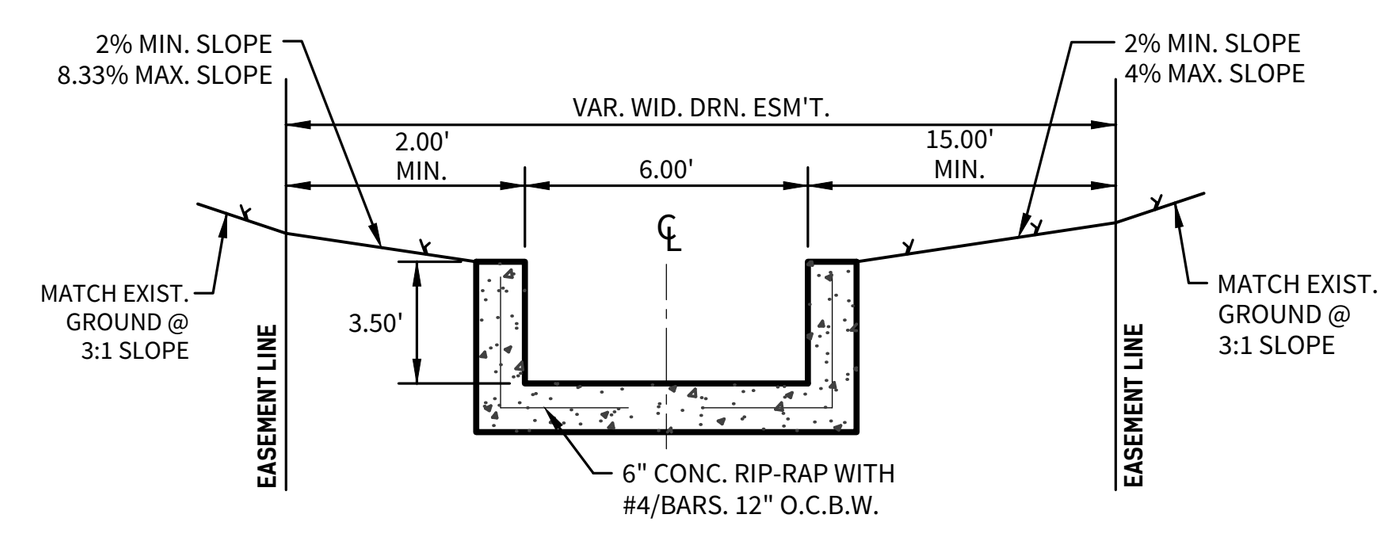
P:\03480\002\2-Drawings\01_DRNC_DRPP.dwg 2021/12/05 9:14pm jguerrero

REPRODUCTION OF THE ORIGINAL SIGNED AND SEALED PLAN AND/OR ELECTRONIC MEDIA MAY HAVE BEEN INADVERTENTLY ALTERED. CONTRACTOR IS RESPONSIBLE FOR VERIFYING THE SCALE OF THE DOCUMENT AND CONTACTING CUDE ENGINEERS TO VERIFY DISCREPANCIES PRIOR TO CONSTRUCTION.



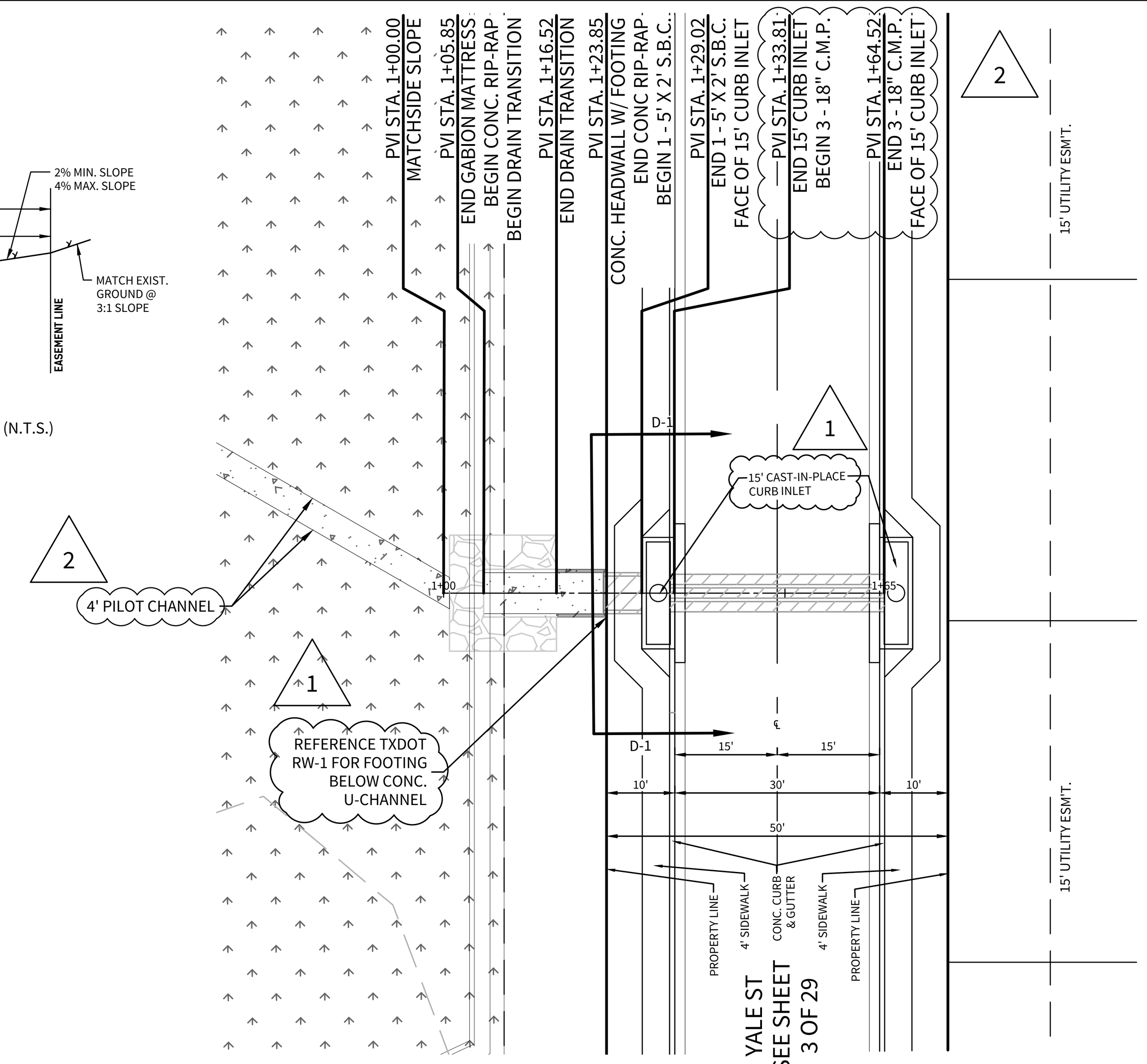



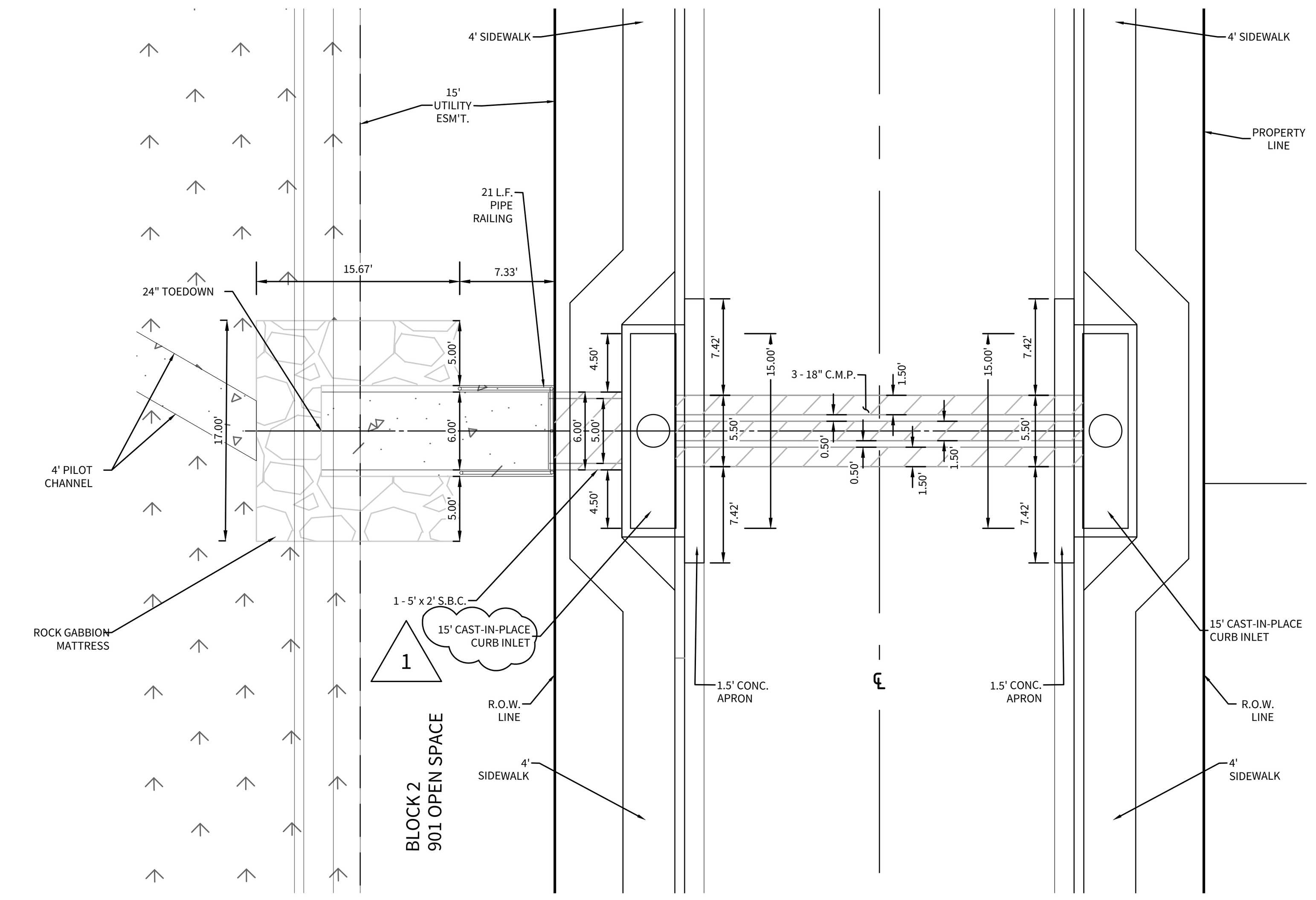

## SITE MAP
NOT TO SCALE




## DRAIN "D" SECTION (N.T.S.)
## "D-1"

| Name | "D-1" |
|---|---|
| BEGIN STA | 1+16.52 |
| END STA | 1+23.85 |
| $Q_{100}$ (cfs) | 31.28 |
| h (ft) | 3.50' |
| $b_w$ (ft) | 6.00' |
| z (_):1 left | 0 |
| z (_):1 right | 0 |
| $t_w$ (ft) | 6 |
| n | 0.015 |
| Slope (%) | 0.50% |
| $d_n$ (ft) | 0.93' |
| V (fps) | 5.60 |




2

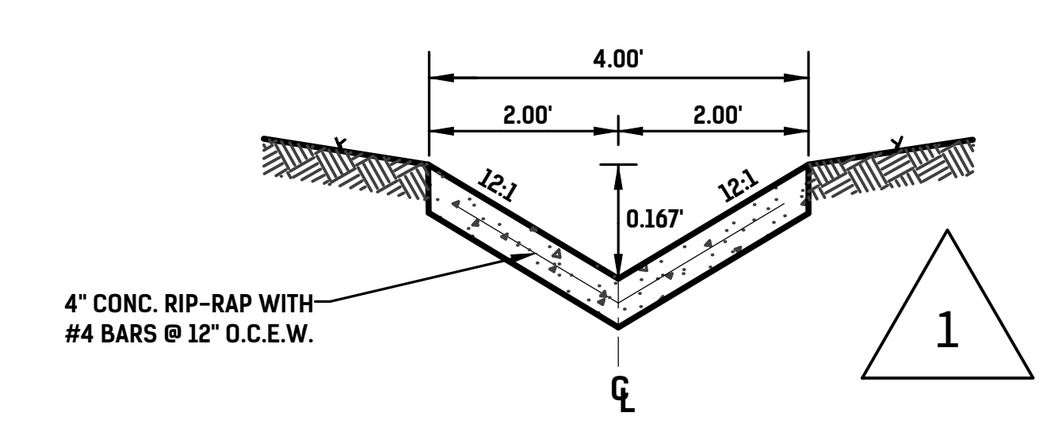
## 15' INLETS DETAIL
(SCALE 1" = 10')

### LEGEND

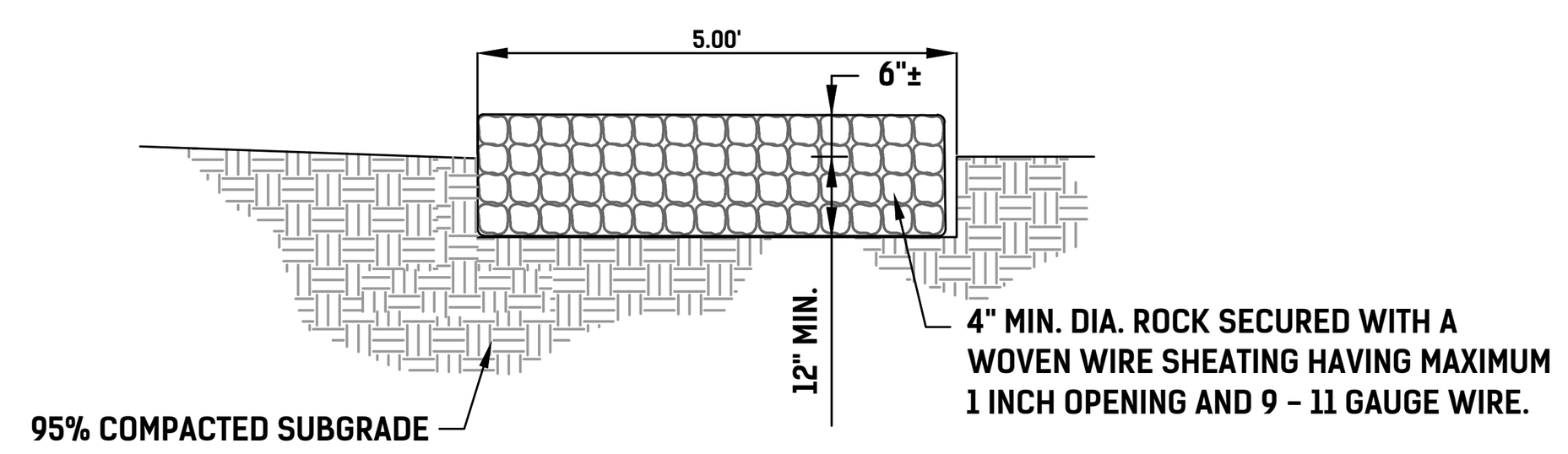
- PROPOSED EARTHEN DRAIN
- PROPOSED CONCRETE RIP-RAP
- PROPOSED HYDROTURF MATTING
- EXISTING PAVEMENT
- PROPOSED PROPOSED PAVEMENT
- PROPOSED ROCK GABBION MATTRESS

## NOTES:

1. ALL CONCRETE LINING SHALL DEVELOP A MINIMUM COMPRESSIVE STRENGTH OF NOT LESS THAN 3000 PSI IN 28 DAYS.
2. 85% OF CHANNEL SURFACE MUST HAVE ESTABLISHED VEGETATION PRIOR TO ACCEPTANCE OF THE CHANNEL BY THE CITY OF SEGUIN & GUADALUPE COUNTY. HYDROMULCH PAY ITEM TO INCLUDE SOIL, SEEDING, OR SODDING & WATERING FOR THE TIME PERIOD NEEDED TO ACHIEVE 85% VEGETATION.




## PILOT CHANNEL DETAIL
(N.T.S.)




NOTE: GABION MATTRESS TO BE FREE OF GEO-TEXTILE FABRIC LINING.

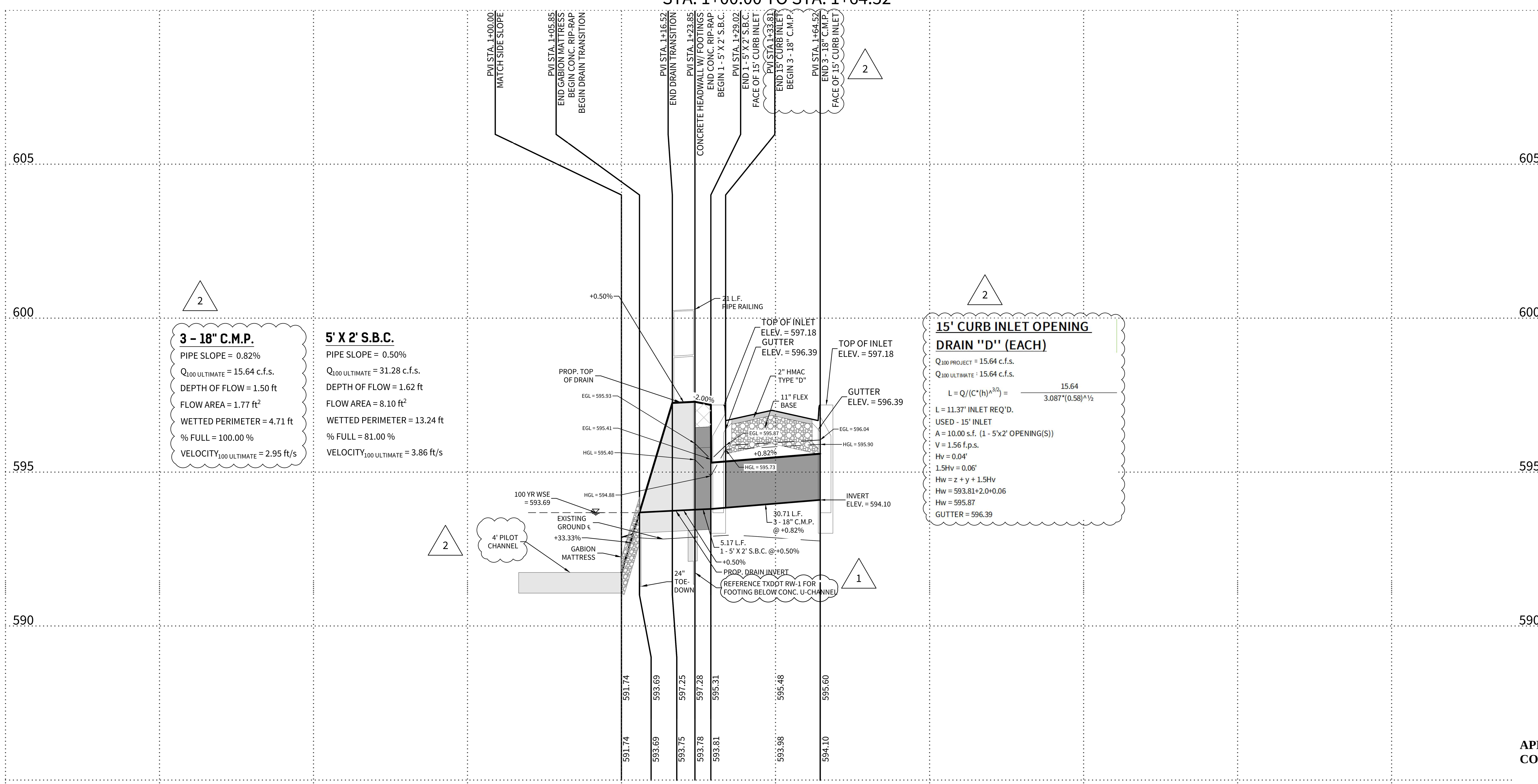
## GABION STYLE ROCK EROSION CONTROL MATTRESS DETAIL
N.T.S.

1

# DRAIN "D"

STA. 1+00.00 TO STA. 1+64.52

HORIZONTAL SCALE: 1" = 20'
VERTICAL SCALE: 1" = 2'




2

### 3 - 18" C.M.P.

PIPE SLOPE = 0.82%
$Q_{100\ ULTIMATE}$ = 15.64 c.f.s.
DEPTH OF FLOW = 1.50 ft
FLOW AREA = 1.77 $ft^2$
WETTED PERIMETER = 4.71 ft
% FULL = 100.00 %
$VELOCITY_{100\ ULTIMATE}$ = 2.95 ft/s

### 5' X 2' S.B.C.

PIPE SLOPE = 0.50%
$Q_{100\ ULTIMATE}$ = 31.28 c.f.s.
DEPTH OF FLOW = 1.62 ft
FLOW AREA = 8.10 $ft^2$
WETTED PERIMETER = 13.24 ft
% FULL = 81.00 %
$VELOCITY_{100\ ULTIMATE}$ = 3.86 ft/s

2

### 15' CURB INLET OPENING DRAIN ''D'' (EACH)

$Q_{100\ PROJECT}$ = 15.64 c.f.s.
$Q_{100\ ULTIMATE}$ : 15.64 c.f.s.
$L = Q/(C^*(h)^{3/2}) = \frac{15.64}{3.087^*(0.58)^{1/2}}$
L = 11.37' INLET REQ'D.
USED - 15' INLET
A = 10.00 s.f. (1 - 5'x2' OPENING(S))
V = 1.56 f.p.s.
Hv = 0.04'
1.5Hv = 0.06'
Hw = z + y + 1.5Hv
Hw = 593.81+2.0+0.06
Hw = 595.87
GUTTER = 596.39

APPROVED FOR CONSTRUCTION SEGUIN TEXAS
01/14/2022

FOR IMPROVEMENTS ASSOCIATED WITH UNIT1 & SCstP 0225-2021; Approved by CP|ENGR 2022-01-14

CUDEENGINEERS.COM

CUDE ENGINEERS EST. 1980

4122 Pond Hill Road, Suite 101
San Antonio, Texas 78231
P:(210) 681.2951 F: (210) 523.7112

## CORDOVA TRAILS SUBDIVISION UNIT 1
DRAINAGE PLAN & PROFILE DRAIN ''D''

| | |
|---|---|
| DATE | 12/05/2021 |
| PROJECT NO. | 03480.002 |
| DRAWN BY | AC |
| CHECKED BY | DDC/JC |

REVISIONS
1. 07/12/2021 - UPDATED CURB INLET AND HEADWALL CALLOUTS, ADDED GABION DETAIL
2. 09/23/2021 - UPDATED CURB INLET CALLOUT, ADDED DRAIN PROFILE VIEW FOR 3 - 18" CMP, UPDATED 35' INLET TO 2 - 15' INLETS.
3.
4.
5.
6.
7.
8.
9.

STATE OF TEXAS DAVID D. CUPIT II 122076 LICENSED PROFESSIONAL ENGINEER 12.11.21

CUDE ENGINEERS
TBPE No. 455
TBPLS No. 10048500

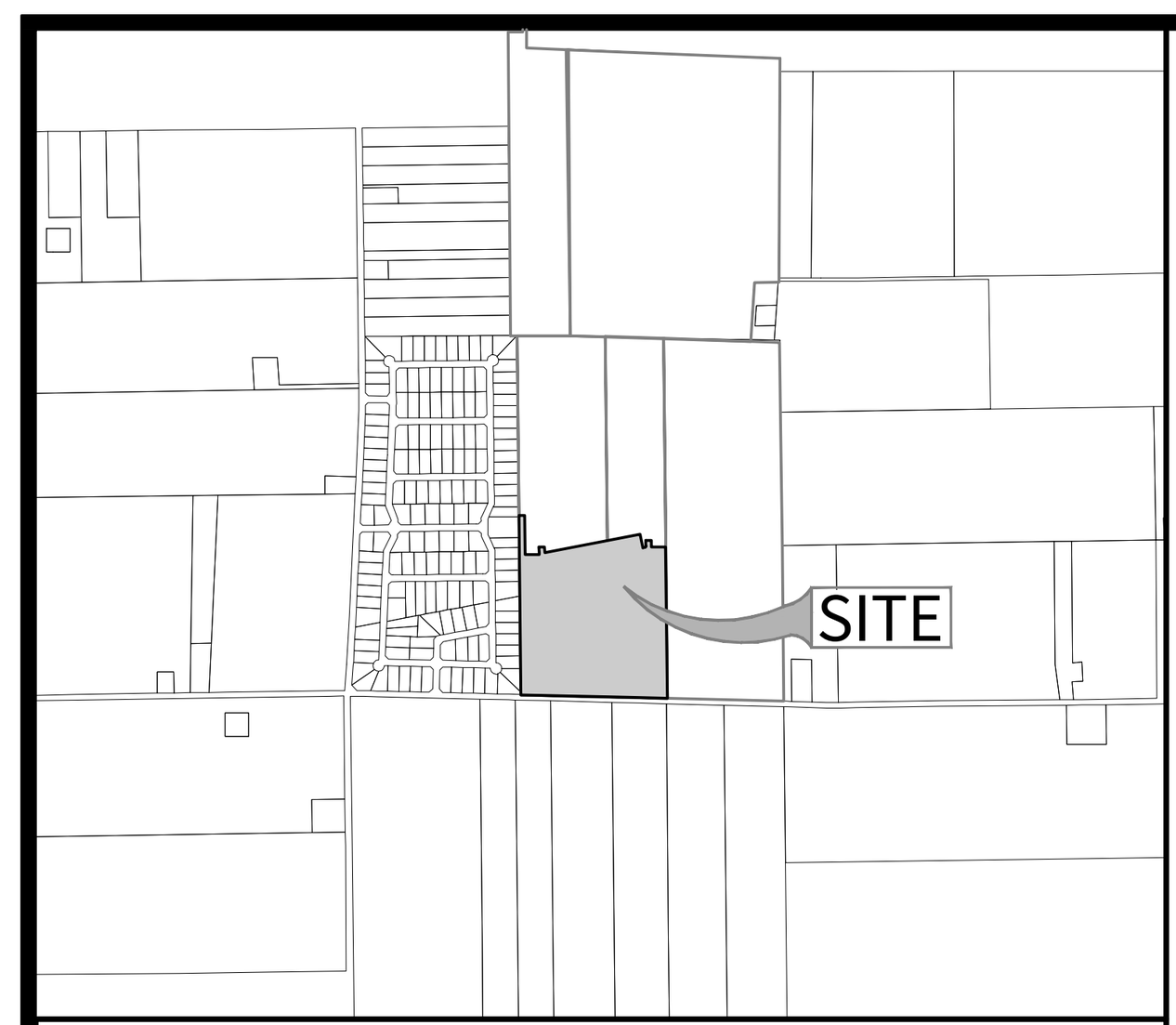
PLAT NO.

C22

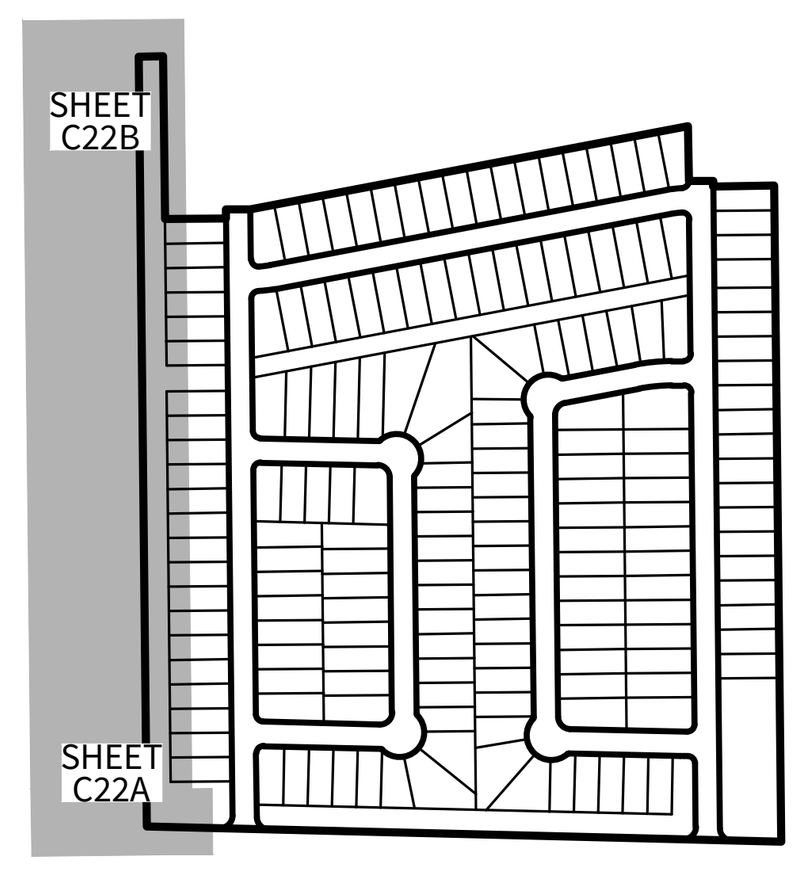


REPRODUCTION OF THE ORIGINAL SIGNED AND SEALED PLAN AND/OR ELECTRONIC MEDIA MAY HAVE BEEN INADVERTENTLY ALTERED. CONTRACTOR IS RESPONSIBLE FOR VERIFYING THE SCALE OF THE DOCUMENT AND CONTACTING CUDE ENGINEERS TO VERIFY DISCREPANCIES PRIOR TO CONSTRUCTION.

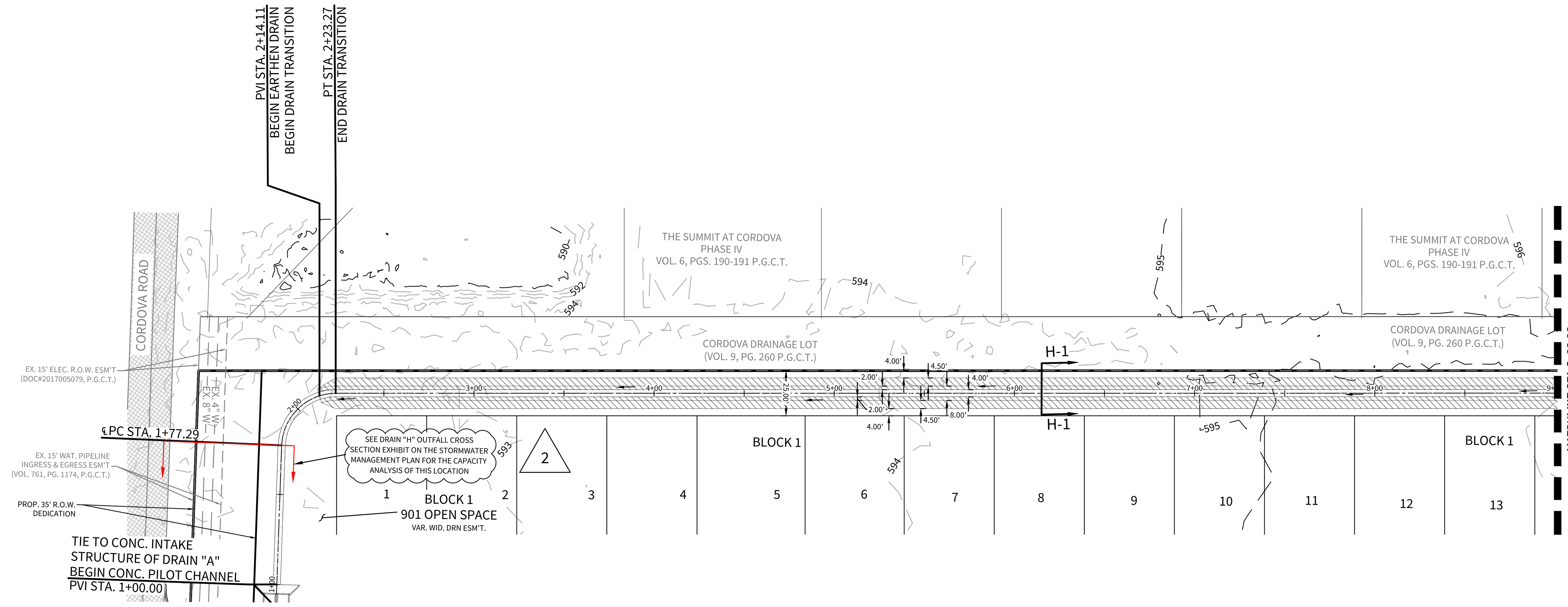
P:\03480\002\2-Drawings\01_DRND_DRPP.dwg 2021/12/05 9:21pm jguerrero




LOCATION MAP
N.T.S.




**SITE MAP**
**NOT TO SCALE**



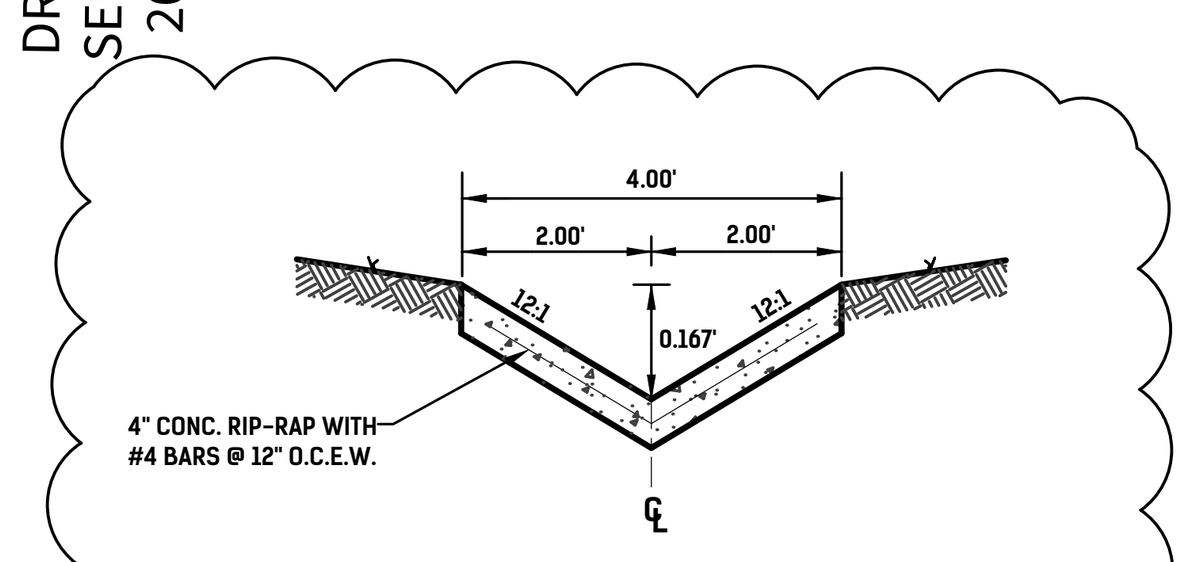

| Name | "H-1" | "H-2" |
|---|---|---|
| BEGIN STA | 2+23.27 | 17+32.00 |
| END STA | 17+22.00 | 17+36.98 |
| $Q_{100}$ (cfs) | 24.50 | 8.93 |
| h (ft) | 1.50' | 1.50' |
| $b_w$ (ft) | 8.00' | 4.00' |
| z (_):1 left | 3 | 3 |
| z (_):1 right | 3 | 3 |
| $t_w$ (ft) | 17 | 13 |
| n | 0.035 | 0.035 |
| Slope (%) | 0.25% | 0.25% |
| $d_n$ (ft) | 1.13' | 0.88' |
| V (fps) | 1.91 | 1.53 |

**LEGEND**

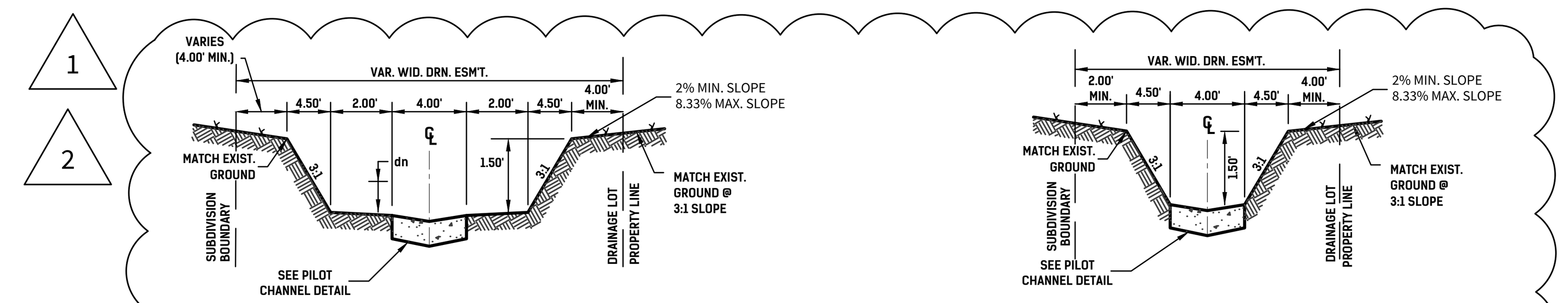
- PROPOSED CONCRETE RIP-RAP
- EXISTING PAVEMENT
- PROPOSED EARTHEN DRAIN

**NOTES:**

1. ALL CONCRETE LINING SHALL DEVELOP A MINIMUM COMPRESSIVE STRENGTH OF NOT LESS THAN 3000 PSI IN 28 DAYS.
2. 85% OF CHANNEL SURFACE MUST HAVE ESTABLISHED VEGETATION PRIOR TO ACCEPTANCE OF THE CHANNEL BY THE CITY OF SEGUIN. HYDROMULCH PAY ITEM TO INCLUDE SOIL, SEEDING, OR SODDING & WATERING FOR THE TIME PERIOD NEEDED TO ACHIEVE 85% VEGETATION.




**PILOT CHANNEL DETAIL**
(N.T.S.)



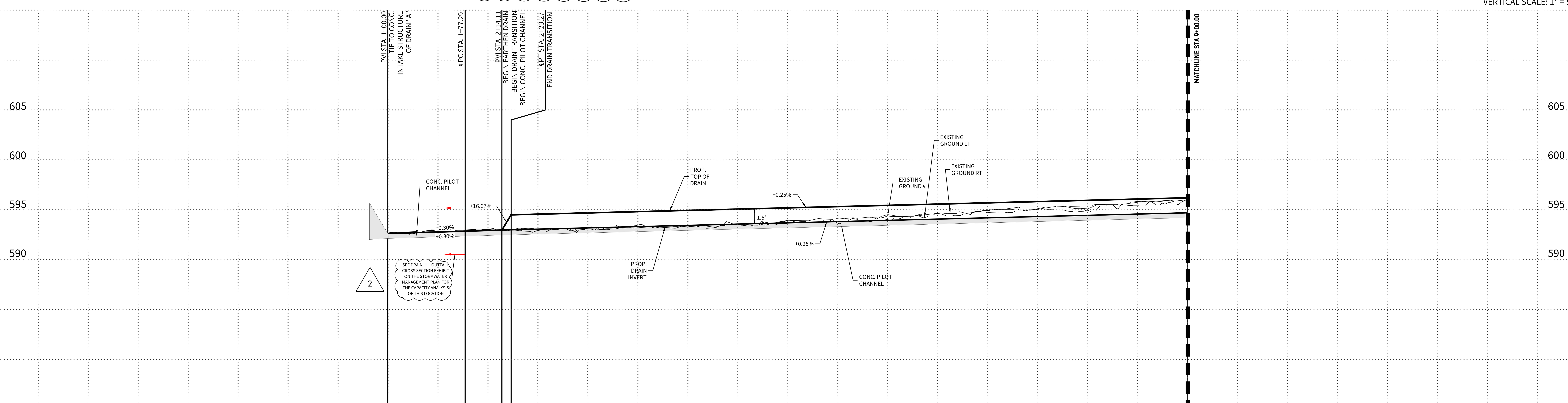

**DRAIN "H" SECTION "H-1"** (N.T.S.)

**DRAIN "H" SECTION "H-2"** (N.T.S.)

# DRAIN "H"

STA. 1+00.00 TO STA. 9+00.00

HORIZONTAL SCALE: 1" = 50'
VERTICAL SCALE: 1" = 5'




| PROP. TOP OF DRAIN | 592.63 | 592.78 | 592.86 | 592.93 | 592.97 | 594.50 | 594.57 | 594.69 | 594.82 | 594.95 | 595.07 | 595.20 | 595.32 | 595.45 | 595.58 | 595.70 | 595.83 | 595.95 | 596.08 |
|---|---|---|---|---|---|---|---|---|---|---|---|---|---|---|---|---|---|---|---|
| PROP. DRAIN INVERT | 592.63 | 592.78 | 592.86 | 592.93 | 592.97 | 593.00 | 593.07 | 593.19 | 593.32 | 593.45 | 593.57 | 593.70 | 593.82 | 593.95 | 594.08 | 594.20 | 594.33 | 594.45 | 594.58 |

1+00 2+00 3+00 4+00 5+00 6+00 7+00 8+00 9+00

APPROVED FOR CONSTRUCTION
SEGUIN TEXAS
01/14/2022
FOR IMPROVEMENTS ASSOCIATED WITH UNIT1 & SCstP 0225-2021; Approved by CP|ENGR 2022-01-14

CUDEENGINEERS.COM
CUDE ENGINEERS EST. 1980

4122 Pond Hill Road, Suite 101
San Antonio, Texas 78231
P:(210) 681.2951 F: (210) 523.7112

**CORDOVA TRAILS SUBDIVISION UNIT 1**

DRAINAGE PLAN & PROFILE DRAIN "H"

**DATE**
12/05/2021

**PROJECT NO.**
03480.002

**DRAWN BY**
AC

**CHECKED BY**
DDC/JC

**REVISIONS**

1. 07-12-2021 UPDATED DRAIN SECTIONS, UPDATED DRAIN DETAIL
2. 09-23-2021 UPDATED DRAIN SECTIONS,
3.
4.
5.
6.
7.
8.
9.

STATE OF TEXAS
DAVID D. CUPIT II
122076
LICENSED
PROFESSIONAL ENGINEER
12.11.21

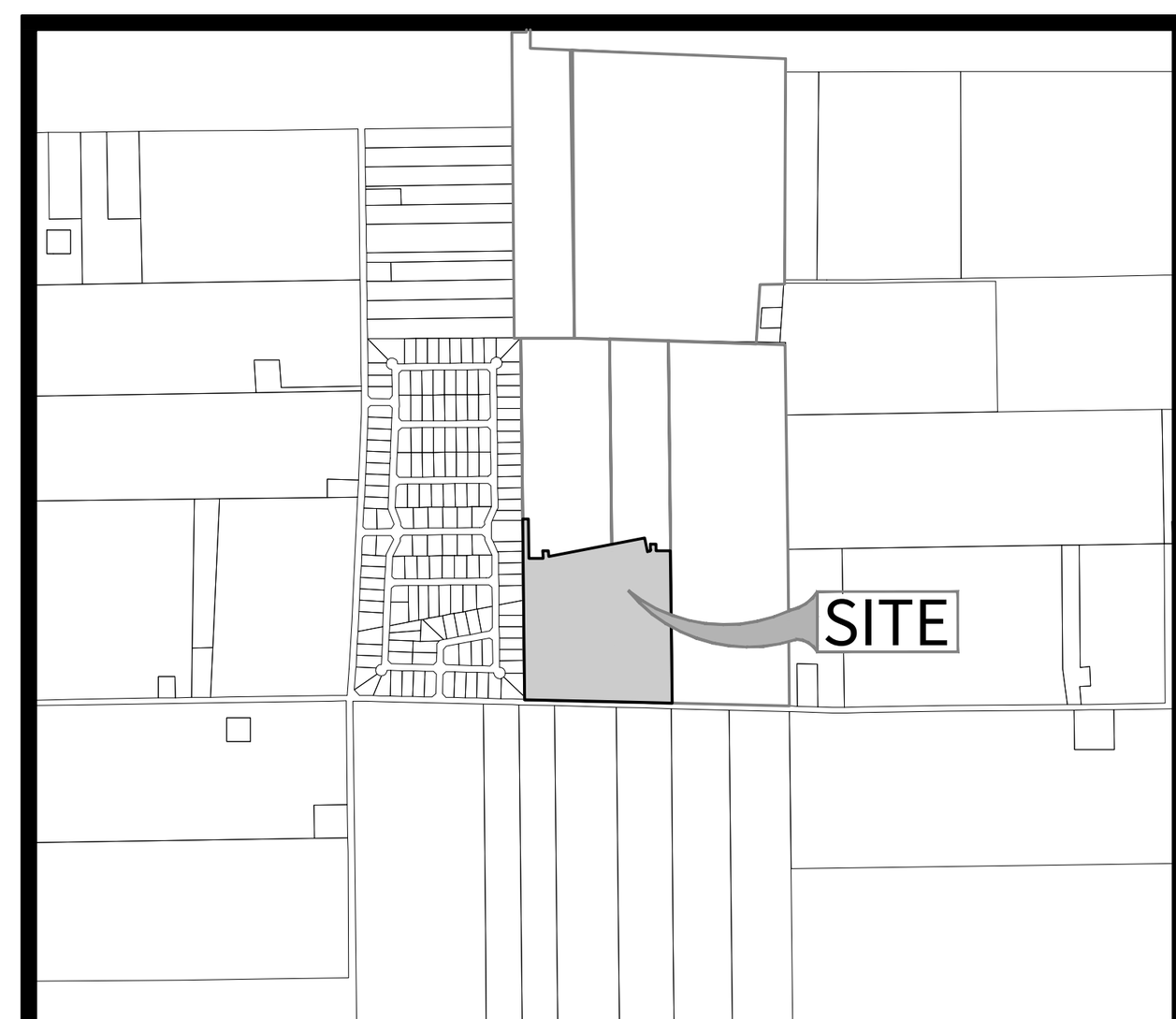
**CUDE ENGINEERS**
TBPE No. 455
TBPLS No. 10048500

# C22A

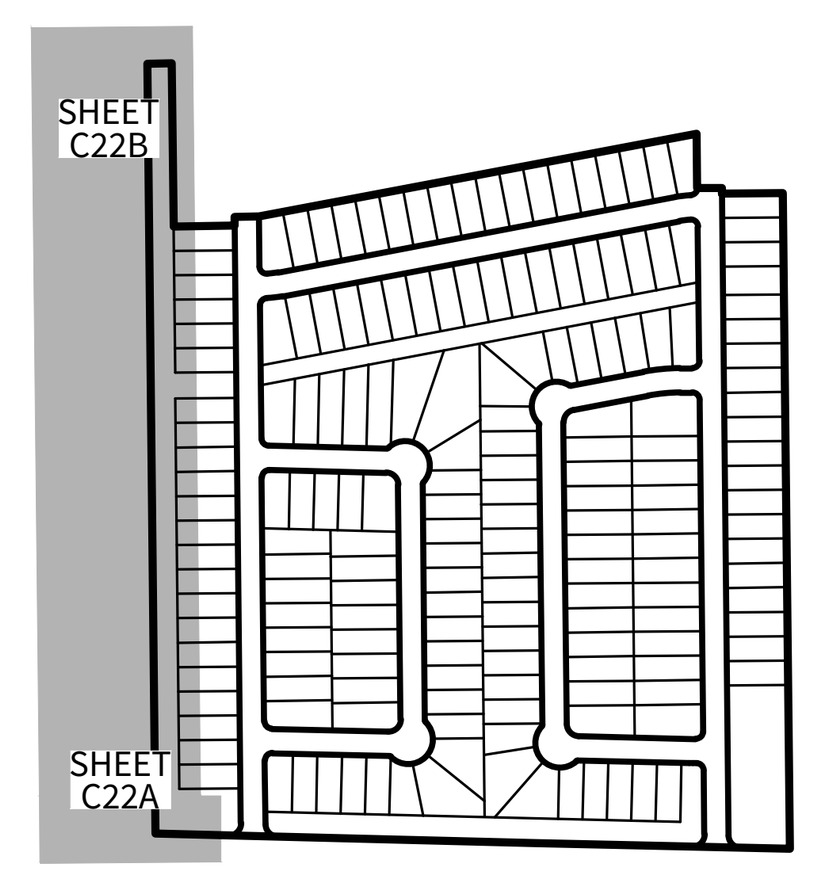


P:\03480\002\2-Drawings\01_DRNH_DRPP.dwg 2021/12/05 9:23pm jguerrero

REPRODUCTION OF THE ORIGINAL SIGNED AND SEALED PLAN AND/OR ELECTRONIC MEDIA MAY HAVE BEEN INADVERTENTLY ALTERED. CONTRACTOR IS RESPONSIBLE FOR VERIFYING THE SCALE OF THE DOCUMENT AND CONTACTING CUDE ENGINEERS TO VERIFY DISCREPANCIES PRIOR TO CONSTRUCTION.




LOCATION MAP
N.T.S.



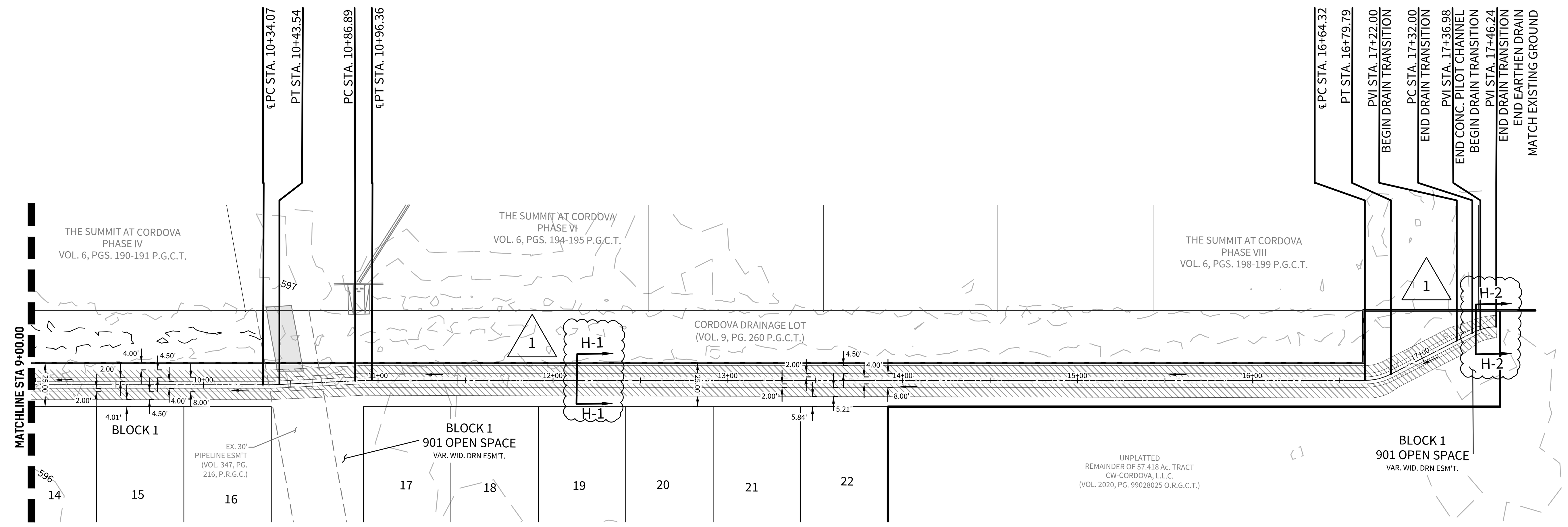

**SITE MAP**
**NOT TO SCALE**

**LEGEND**

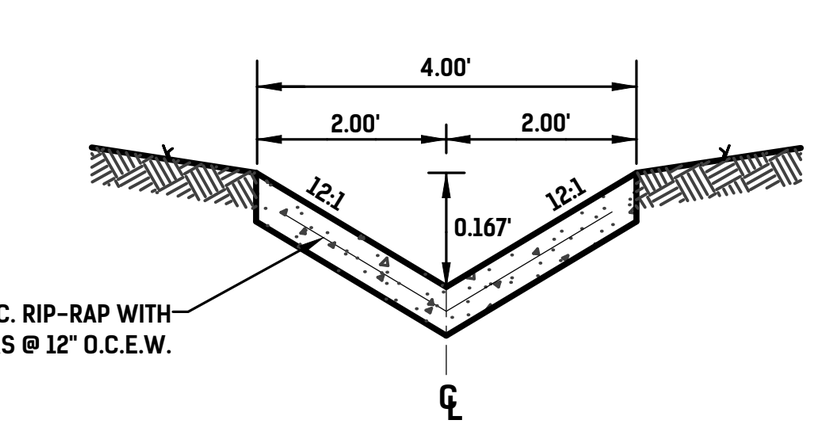
- PROPOSED CONCRETE RIP-RAP
- EXISTING PAVEMENT
- PROPOSED EARTHEN DRAIN

## NOTES:

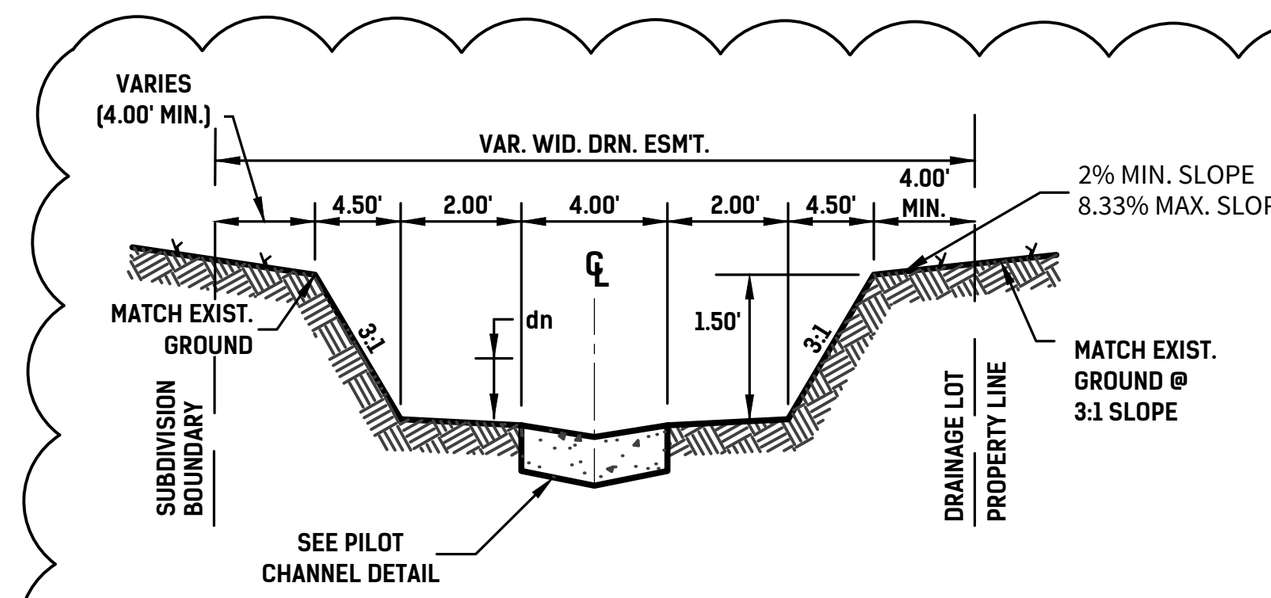
1. ALL CONCRETE LINING SHALL DEVELOP A MINIMUM COMPRESSIVE STRENGTH OF NOT LESS THAN 3000 PSI IN 28 DAYS.
2. 85% OF CHANNEL SURFACE MUST HAVE ESTABLISHED VEGETATION PRIOR TO ACCEPTANCE OF THE CHANNEL BY THE CITY OF SEGUIN. HYDROMULCH PAY ITEM TO INCLUDE SOIL, SEEDING, OR SODDING & WATERING FOR THE TIME PERIOD NEEDED TO ACHIEVE 85% VEGETATION.



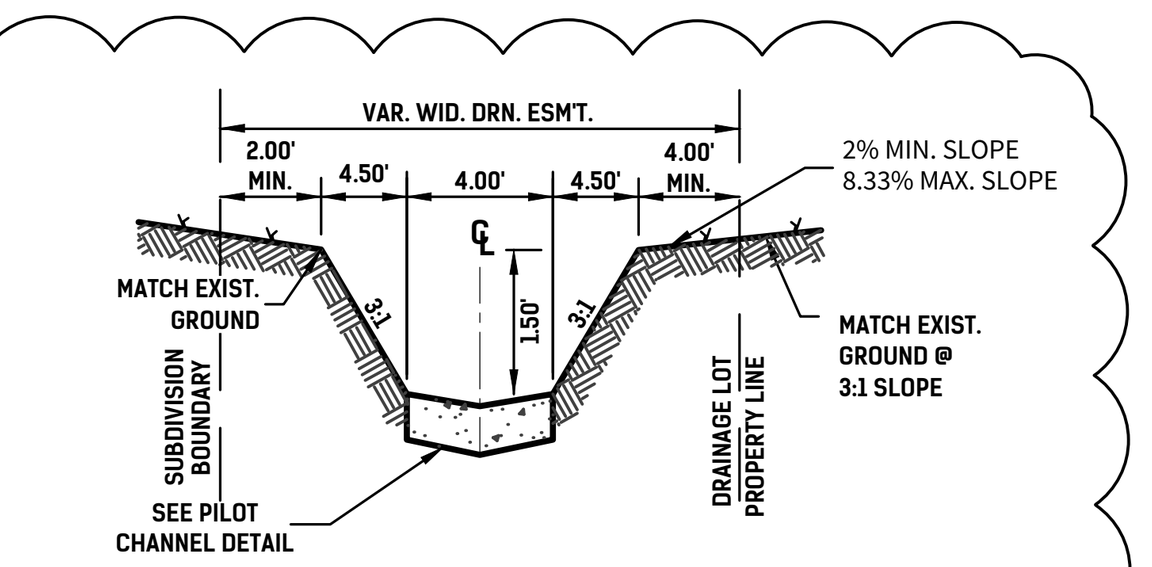

| Name | "H-1" | "H-2" |
|---|---|---|
| BEGIN STA | 2+23.27 | 17+32.00 |
| END STA | 17+22.00 | 17+36.98 |
| $Q_{100}$ (cfs) | 24.50 | 8.93 |
| h (ft) | 1.50' | 1.50' |
| $b_w$ (ft) | 8.00' | 4.00' |
| z (_):1 left | 3 | 3 |
| z (_):1 right | 3 | 3 |
| $t_w$ (ft) | 17 | 13 |
| n | 0.035 | 0.035 |
| Slope (%) | 0.25% | 0.25% |
| $d_n$ (ft) | 1.13' | 0.88' |
| V (fps) | 1.91 | 1.53 |




**PILOT CHANNEL DETAIL**
(N.T.S.)




**DRAIN "H" SECTION "H-1"** (N.T.S.)

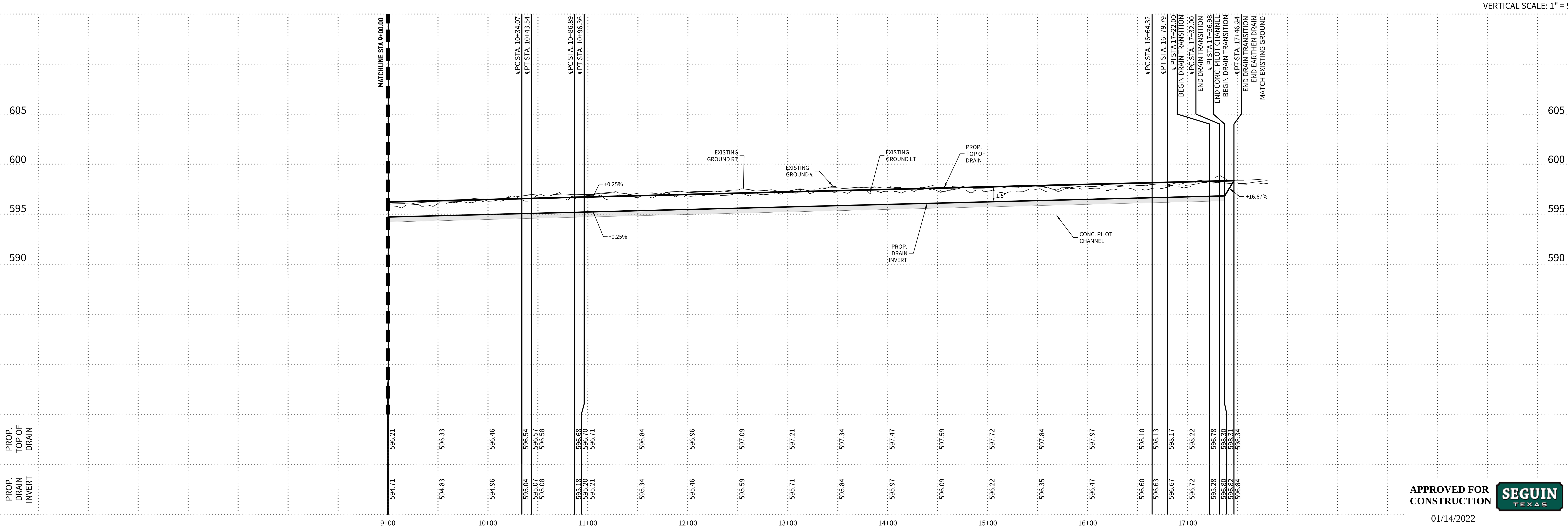



**DRAIN "H" SECTION "H-2"** (N.T.S.)

# DRAIN "H"

STA. 9+00.00 TO STA. 17+46.24

HORIZONTAL SCALE: 1" = 50'
VERTICAL SCALE: 1" = 5'




APPROVED FOR CONSTRUCTION
SEGUIN TEXAS
01/14/2022

FOR IMPROVEMENTS ASSOCIATED WITH UNIT1 & SCstP 0225-2021; Approved by CP|ENGR 2022-01-14


CUDEENGINEERS.COM
CUDE ENGINEERS EST. 1980
4122 Pond Hill Road, Suite 101
San Antonio, Texas 78231
P:(210) 681.2951 F: (210) 523.7112


**CORDOVA TRAILS SUBDIVISION UNIT 1**

DRAINAGE PLAN & PROFILE DRAIN "H"

**DATE** 12/05/2021

**PROJECT NO.** 03480.002

**DRAWN BY** AC

**CHECKED BY** DDC/JC

**REVISIONS**

1. 07-12-2021 UPDATED DRAIN SECTIONS, UPDATED DRAIN DETAIL
2. 09-23-2021 UPDATED DRAIN SECTIONS,
3.
4.
5.
6.
7.
8.
9.

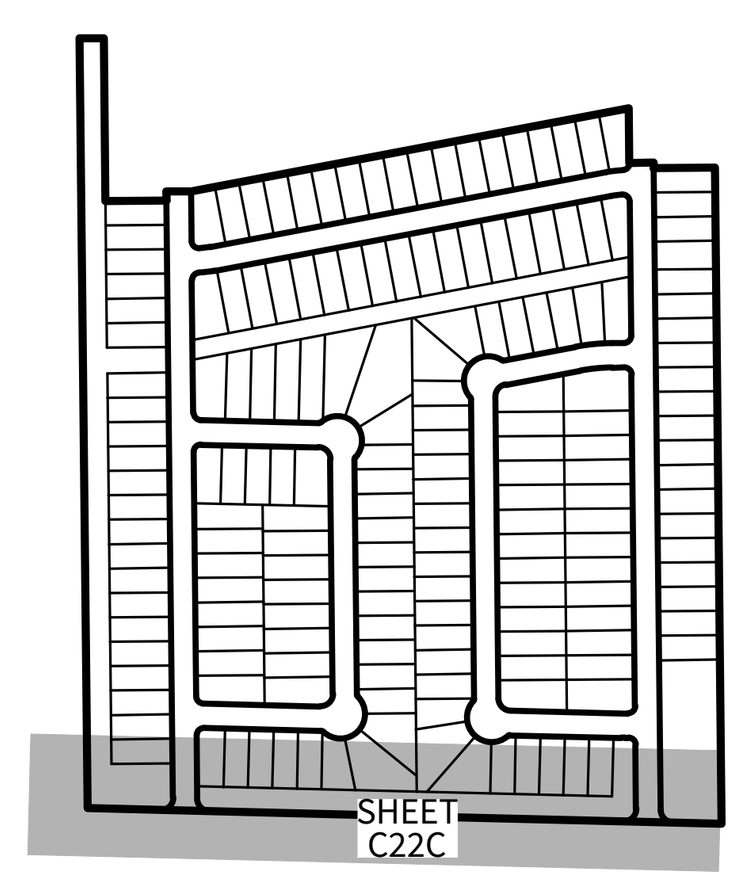
STATE OF TEXAS
DAVID D. CUPIT II
122076
LICENSED
PROFESSIONAL ENGINEER
12.11.21

**CUDE ENGINEERS**
TBPE No. 455
TBPLS No. 10048500

# C22B

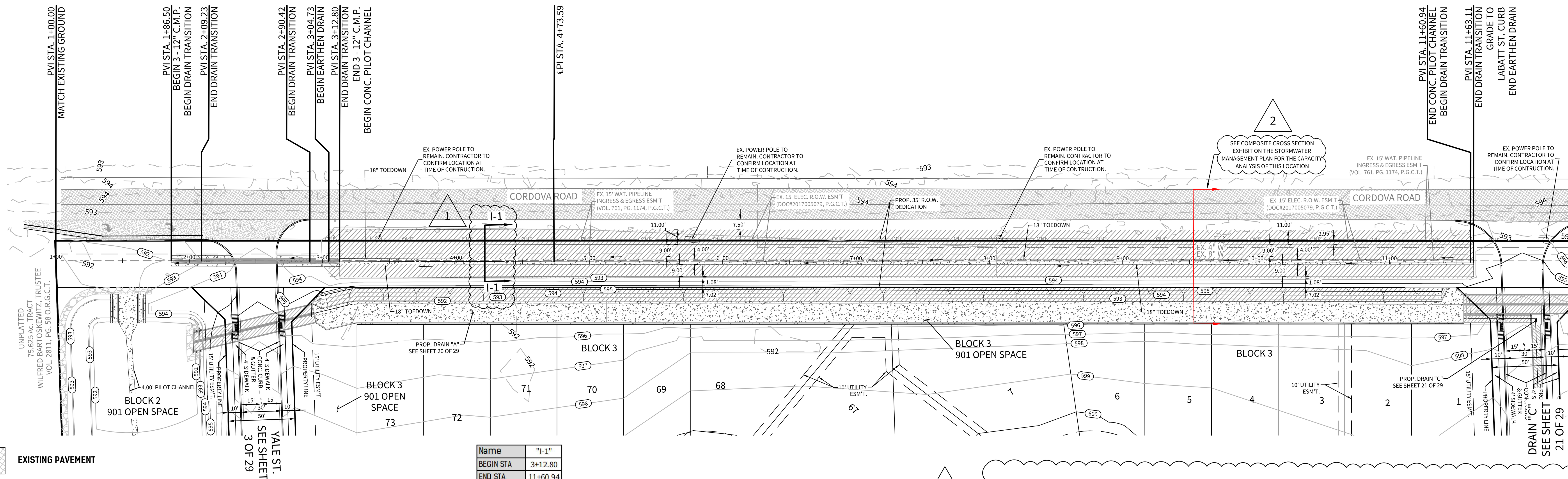



REPRODUCTION OF THE ORIGINAL SIGNED AND SEALED PLAN AND/OR ELECTRONIC MEDIA MAY HAVE BEEN INADVERTENTLY ALTERED. CONTRACTOR IS RESPONSIBLE FOR VERIFYING THE SCALE OF THE DOCUMENT AND CONTACTING CUDE ENGINEERS TO VERIFY DISCREPANCIES PRIOR TO CONSTRUCTION.
P:\03480\002\2-Drawings\01_DRNH_DRPP.dwg 2021/12/05 9:25pm jguerrero




## SITE MAP

NOT TO SCALE




**LEGEND**

- PROPOSED BOX CULVERT
- PROPOSED CONCRETE RIP-RAP
- PROPOSED EARTHEN DRAIN
- EXISTING PAVEMENT
- PROPOSED PROPOSED PAVEMENT
- PROPOSED ROCK GABBION MATTRESS

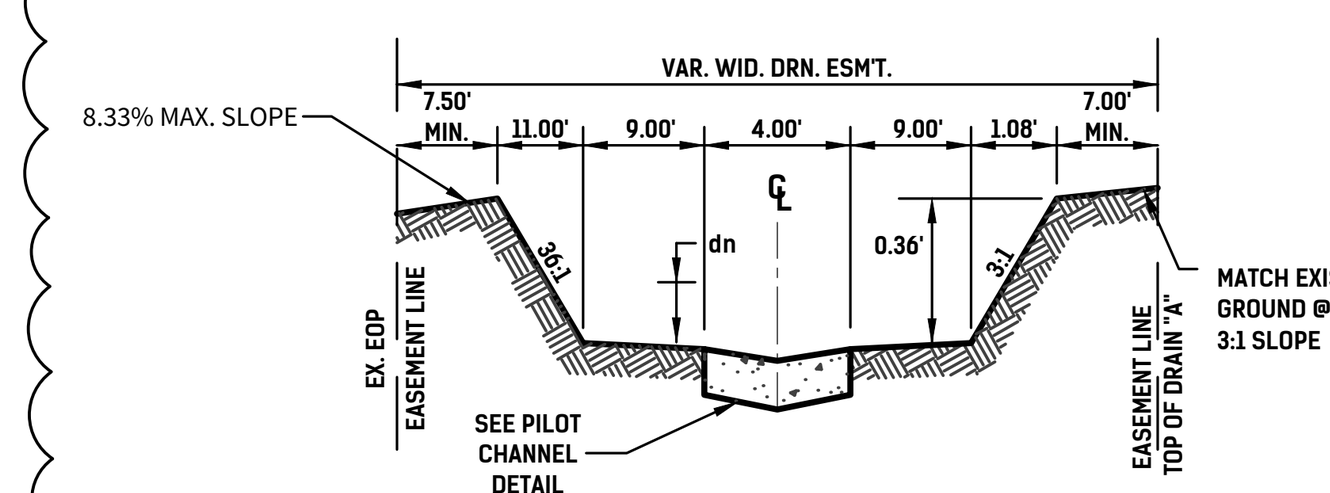
## NOTES:

1. ALL CONCRETE LINING SHALL DEVELOP A MINIMUM COMPRESSIVE STRENGTH OF NOT LESS THAN 3000 PSI IN 28 DAYS.
2. 85% OF CHANNEL SURFACE MUST HAVE ESTABLISHED VEGETATION PRIOR TO ACCEPTANCE OF THE CHANNEL BY THE CITY OF SEGUIN. HYDROMULCH PAY ITEM TO INCLUDE SOIL, SEEDING, OR SODDING & WATERING FOR THE TIME PERIOD NEEDED TO ACHIEVE 85% VEGETATION.

| Name | "I-1" |
|---|---|
| BEGIN STA | 3+12.80 |
| END STA | 11+60.94 |
| $Q_{100}$ (cfs) | 5.18 |
| h (ft) | 0.36' |
| $b_w$ (ft) | 22.00' |
| z (_):1 left | 36 |
| z (_):1 right | 3 |
| $t_w$ (ft) | 36 |
| n | 0.035 |
| Slope (%) | 0.12% |
| $d_n$ (ft) | 0.31' |
| V (fps) | 0.59 |

# BAR DITCH DRAIN "I"

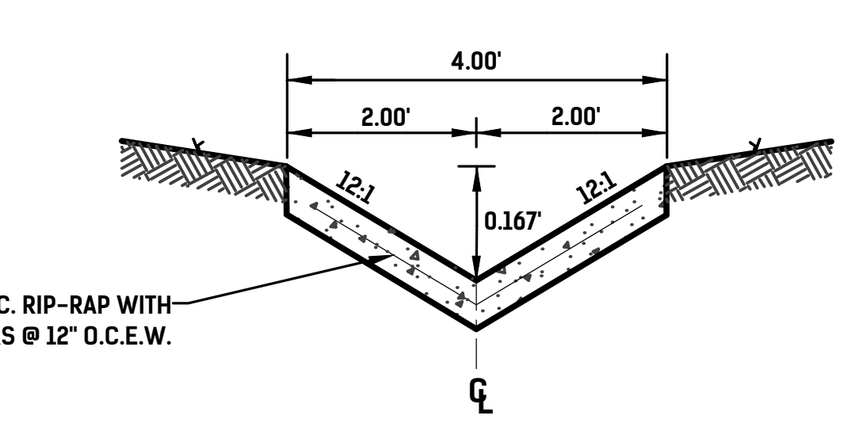
STA. 1+00.00 TO STA. 11+31.84




**BAR DRAIN "I" SECTION** (N.T.S.)

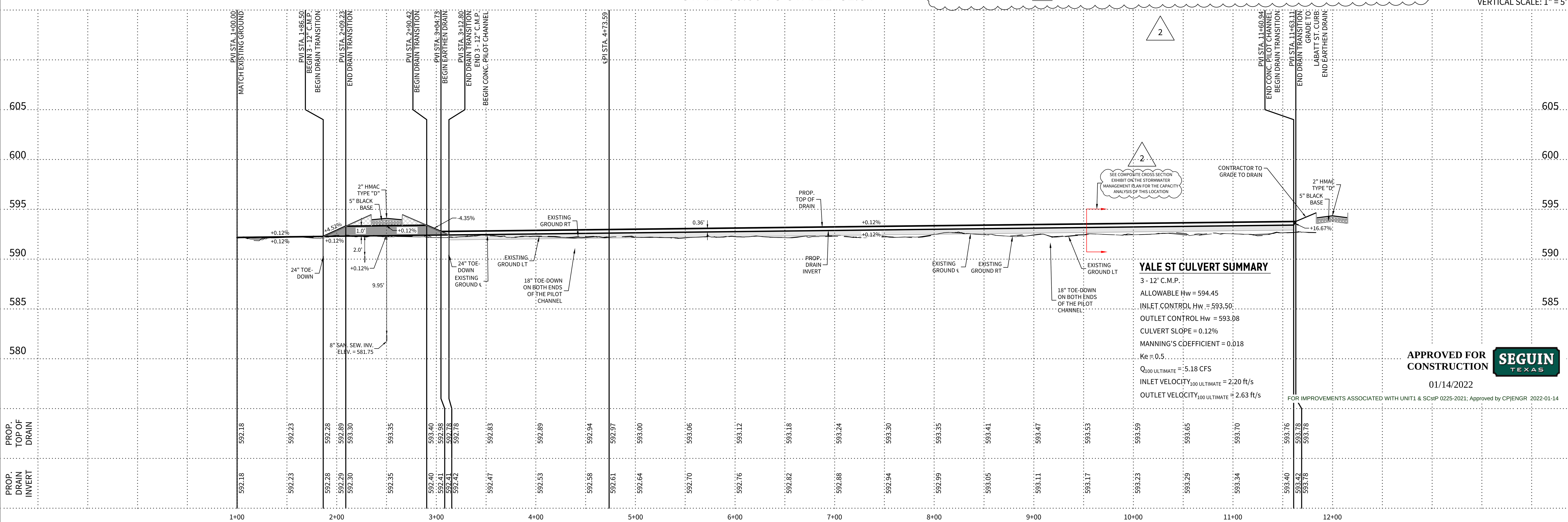
**"I-1" ****

**NOTE: SEE COMPOSITE CROSS SECTION EXHIBIT ON THE STORMWATER MANAGEMENT PLAN FOR THE TIE-IN INFORMATION BETWEEN DRAIN "I", DRAIN "A", AND CORDOVA RD.




**PILOT CHANNEL DETAIL** (N.T.S.)

HORIZONTAL SCALE: 1" = 50'
VERTICAL SCALE: 1" = 5'




**YALE ST CULVERT SUMMARY**

3 - 12' C.M.P.

ALLOWABLE Hw = 594.45

INLET CONTROL Hw = 593.50

OUTLET CONTROL Hw = 593.08

CULVERT SLOPE = 0.12%

MANNING'S COEFFICIENT = 0.018

Ke = 0.5

$Q_{100\ ULTIMATE}$ = 5.18 CFS

INLET VELOCITY$_{100\ ULTIMATE}$ = 2.20 ft/s

OUTLET VELOCITY$_{100\ ULTIMATE}$ = 2.63 ft/s

APPROVED FOR CONSTRUCTION
SEGUIN TEXAS
01/14/2022
FOR IMPROVEMENTS ASSOCIATED WITH UNIT1 & SCstP 0225-2021; Approved by CP|ENGR 2022-01-14

CUDEENGINEERS.COM
CUDE ENGINEERS EST. 1980
4122 Pond Hill Road, Suite 101
San Antonio, Texas 78231
P:(210) 681.2951 F: (210) 523.7112

# CORDOVA TRAILS SUBDIVISION UNIT 1

DRAINAGE PLAN & PROFILE BAR DITCH DRAIN "I"

| | |
|---|---|
| DATE | 12/05/2021 |
| PROJECT NO. | 03480.002 |
| DRAWN BY | AC |
| CHECKED BY | DDC/JC |

**REVISIONS**

1. 07-12-2021 UPDATED DRAIN SECTIONS, UPDATED DRAIN DETAIL
2. 09-23-2021 UPDATED DRAIN SECTIONS
3.
4.
5.
6.
7.
8.
9.

STATE OF TEXAS
DAVID D. CUPIT II
122076
LICENSED PROFESSIONAL ENGINEER
12.11.21

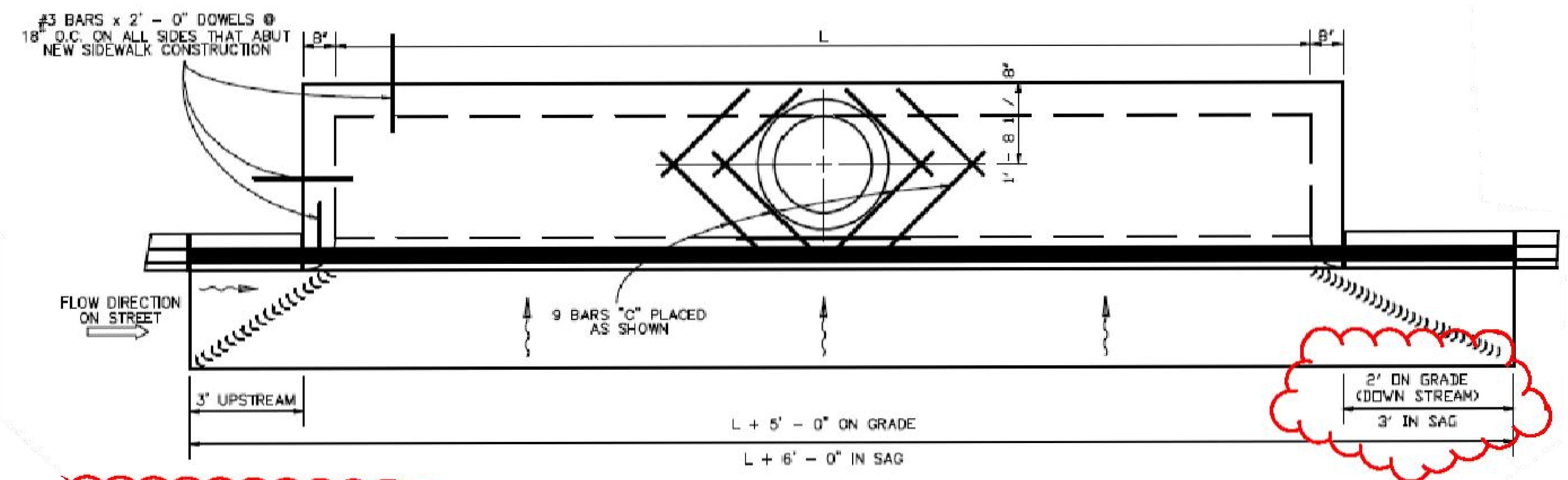
CUDE ENGINEERS
TBPE No. 455
TBPLS No. 10048500

**C22C**



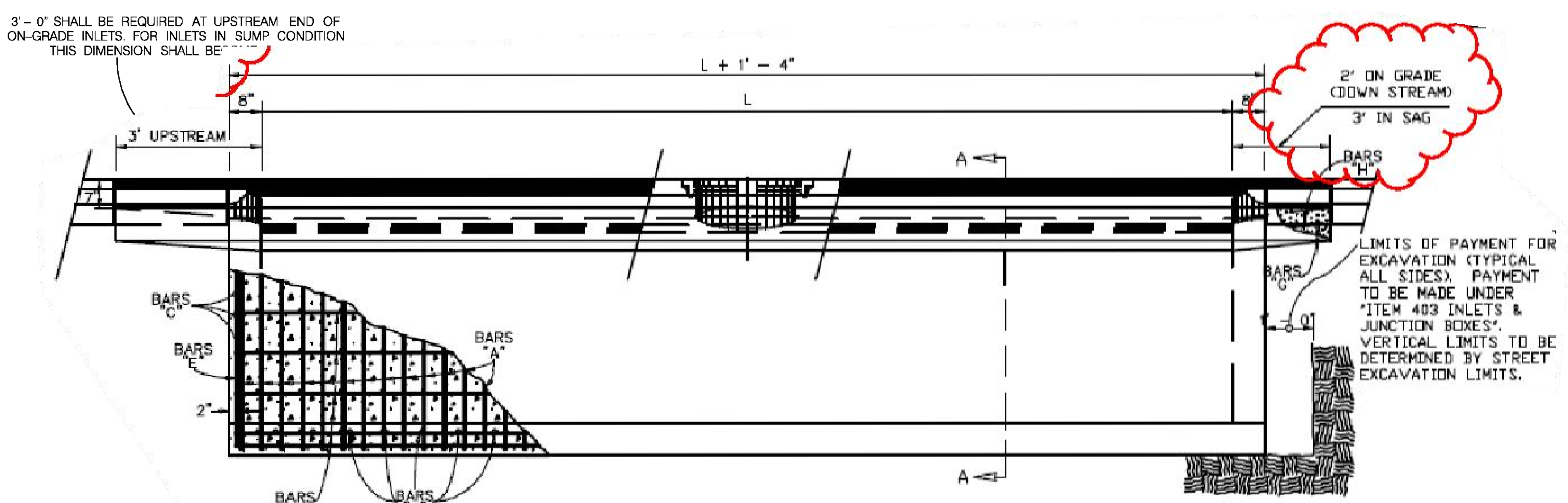
REPRODUCTION OF THE ORIGINAL SIGNED AND SEALED PLAN AND/OR ELECTRONIC MEDIA MAY HAVE BEEN INADVERTENTLY ALTERED. CONTRACTOR IS RESPONSIBLE FOR VERIFYING THE SCALE OF THE DOCUMENT AND CONTACTING CUDE ENGINEERS TO VERIFY DISCREPANCIES PRIOR TO CONSTRUCTION.

P:\03480\002\2-Drawings\01_DRNI_DRPP.dwg 2021/12/05 9:19pm jguerrero



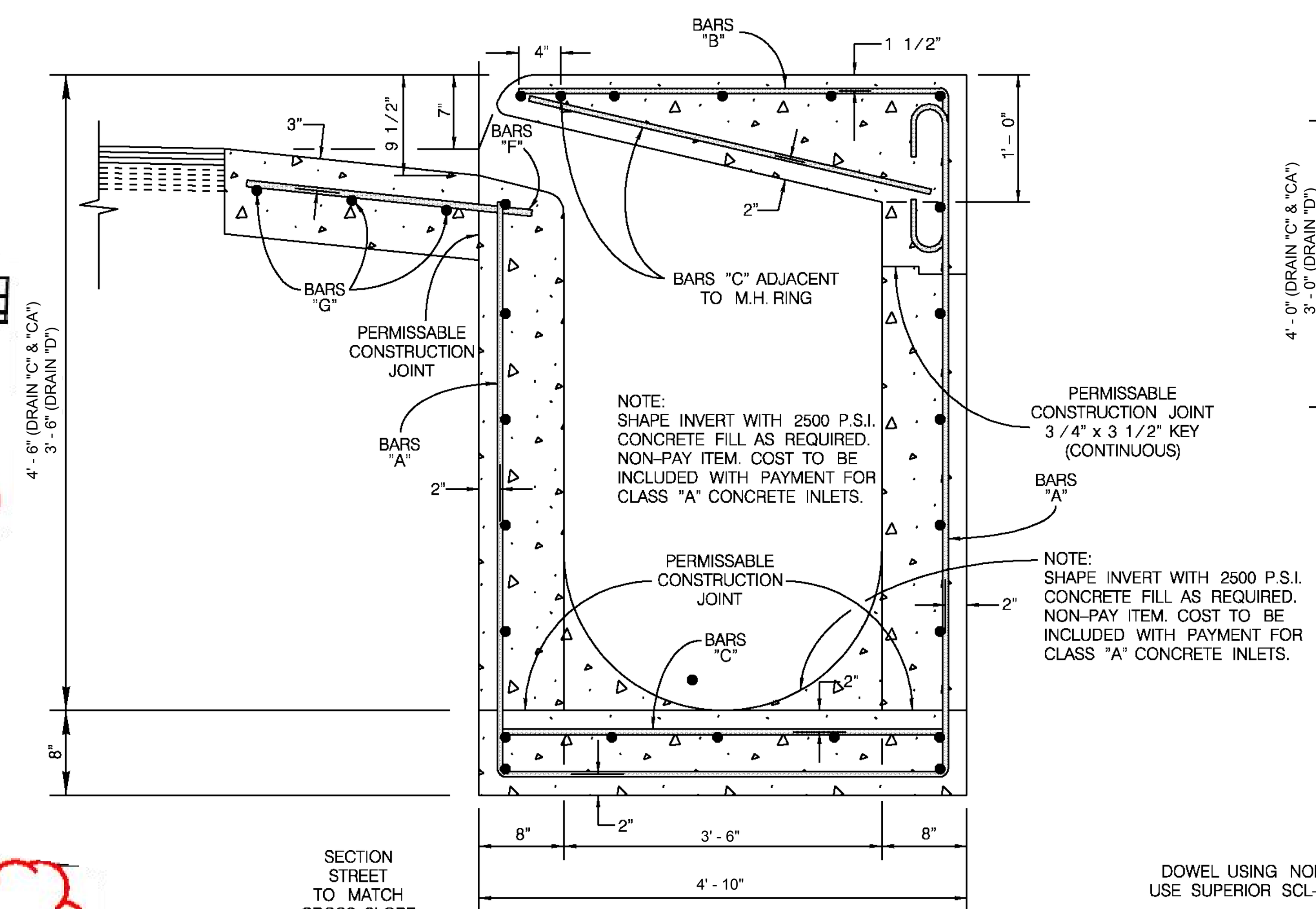

PLAN VIEW

SCALE : 1" = 2'



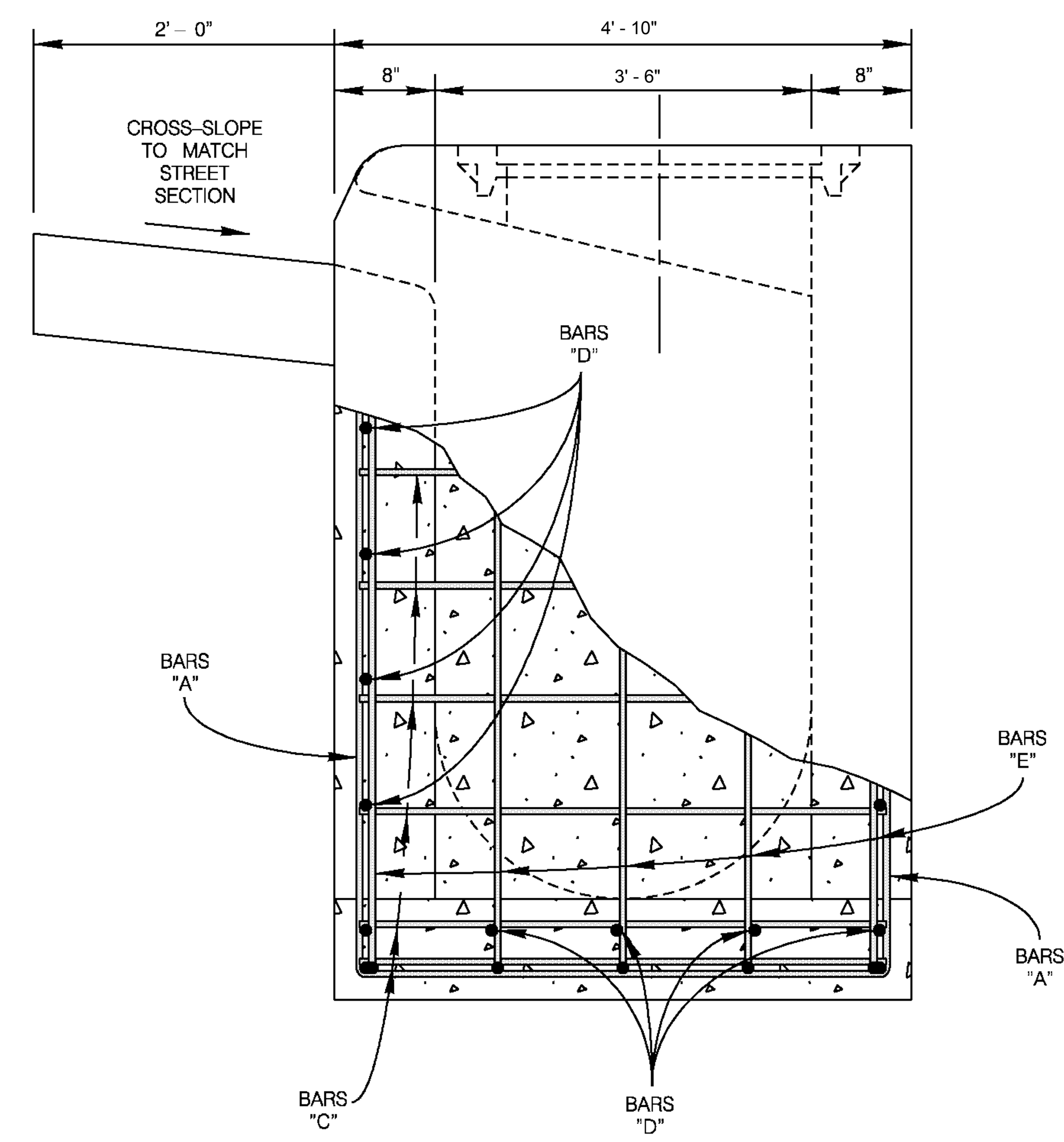

FRONT VIEW

SCALE : 1" = 2'



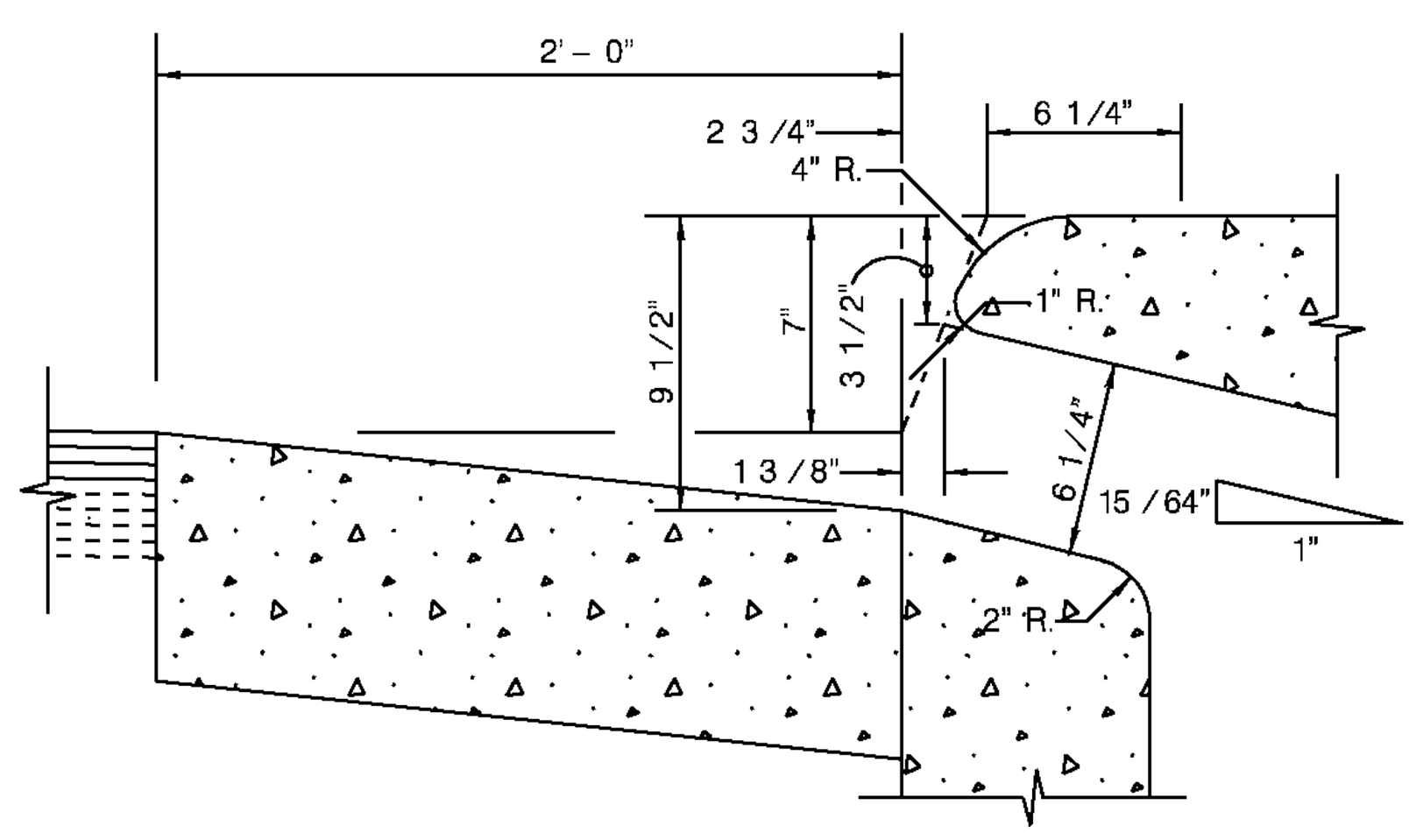

SECTION "A–A"

SCALE : 1" = 1'



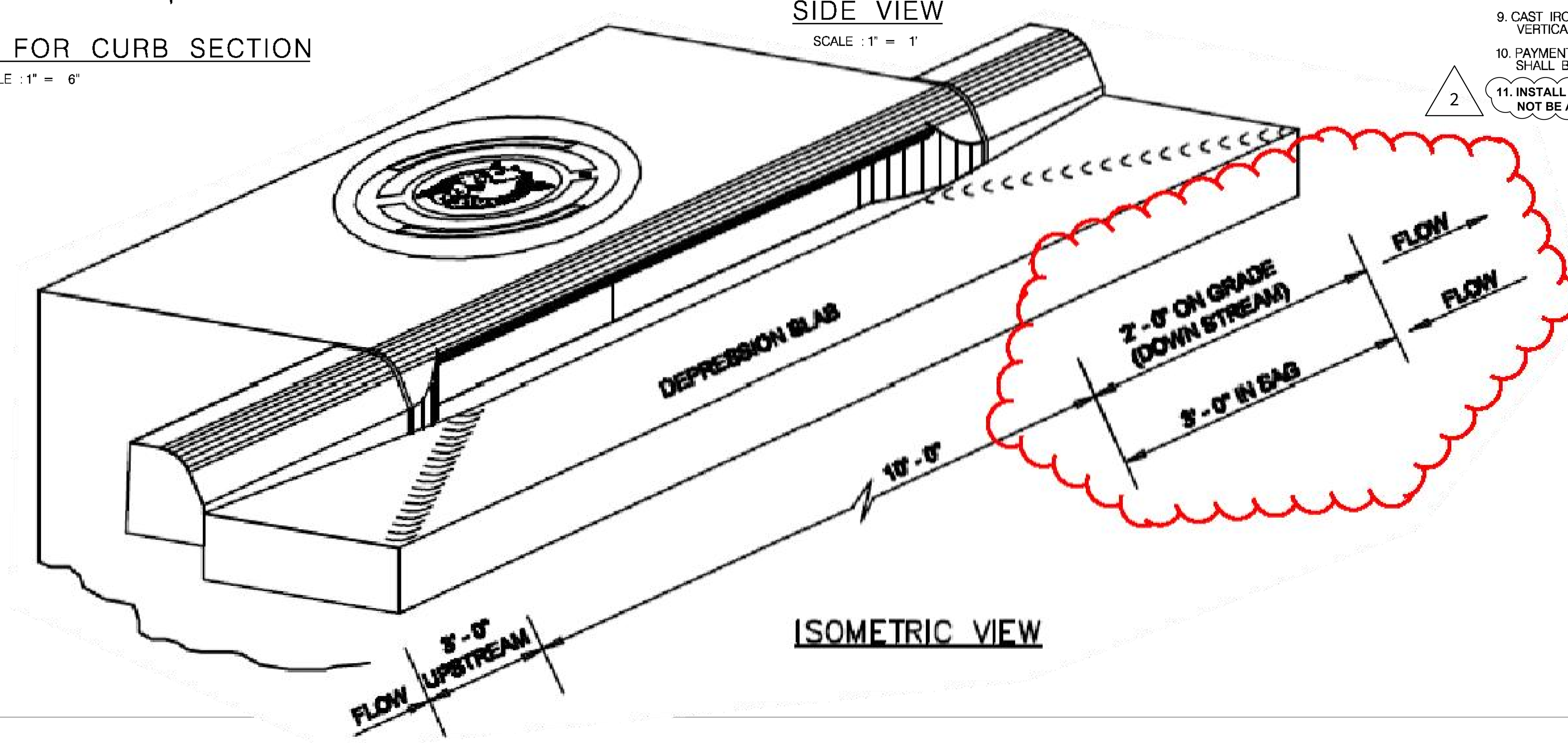

SIDE VIEW

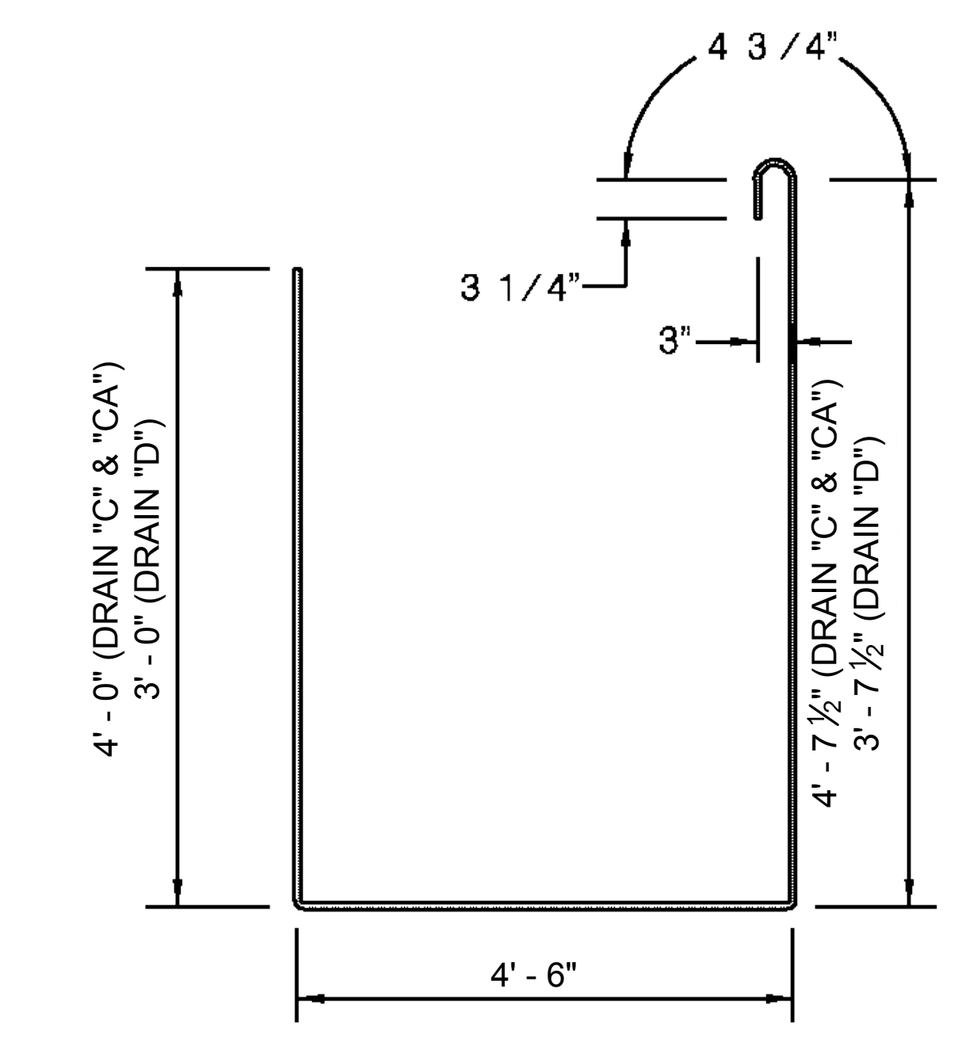
SCALE : 1" = 1'



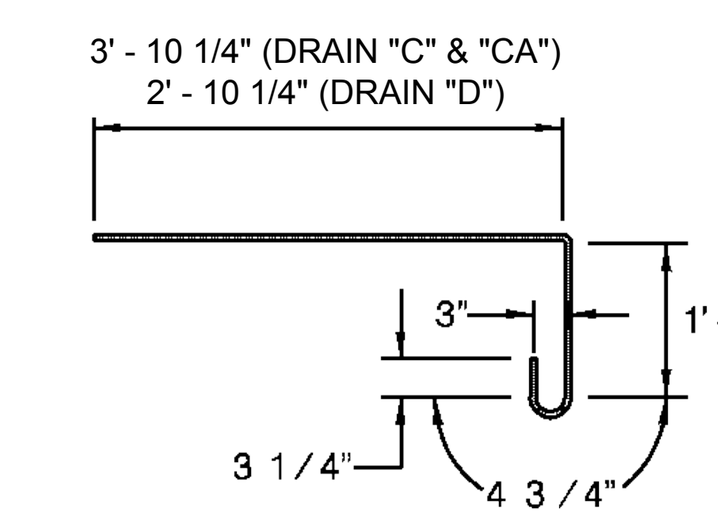

OPENING DETAIL FOR CURB SECTION

SCALE : 1" = 6"

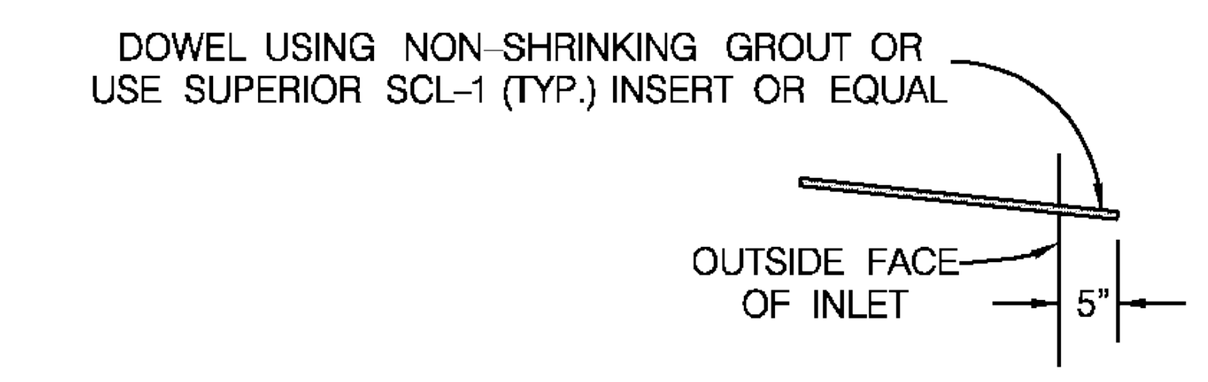


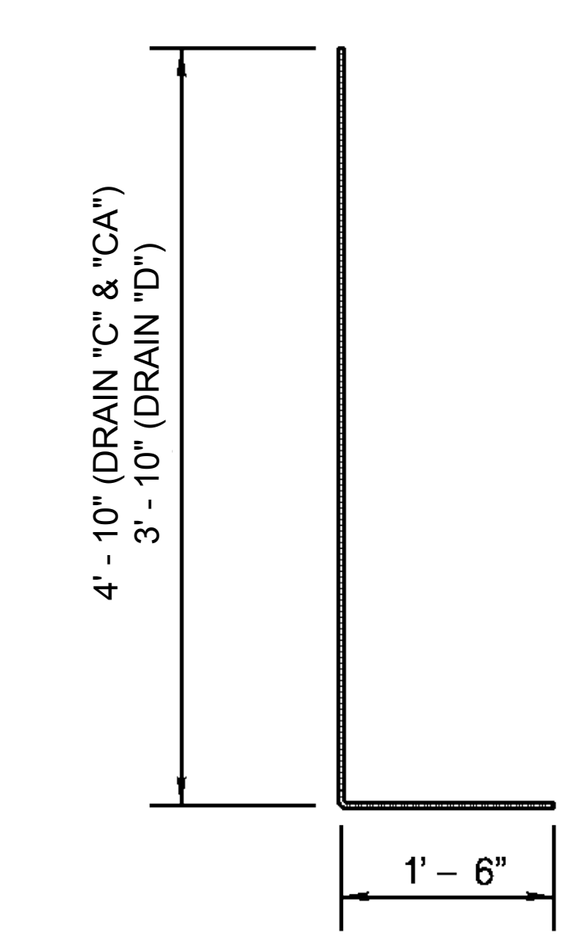

BAR "A"




BAR "B"




BAR "F"

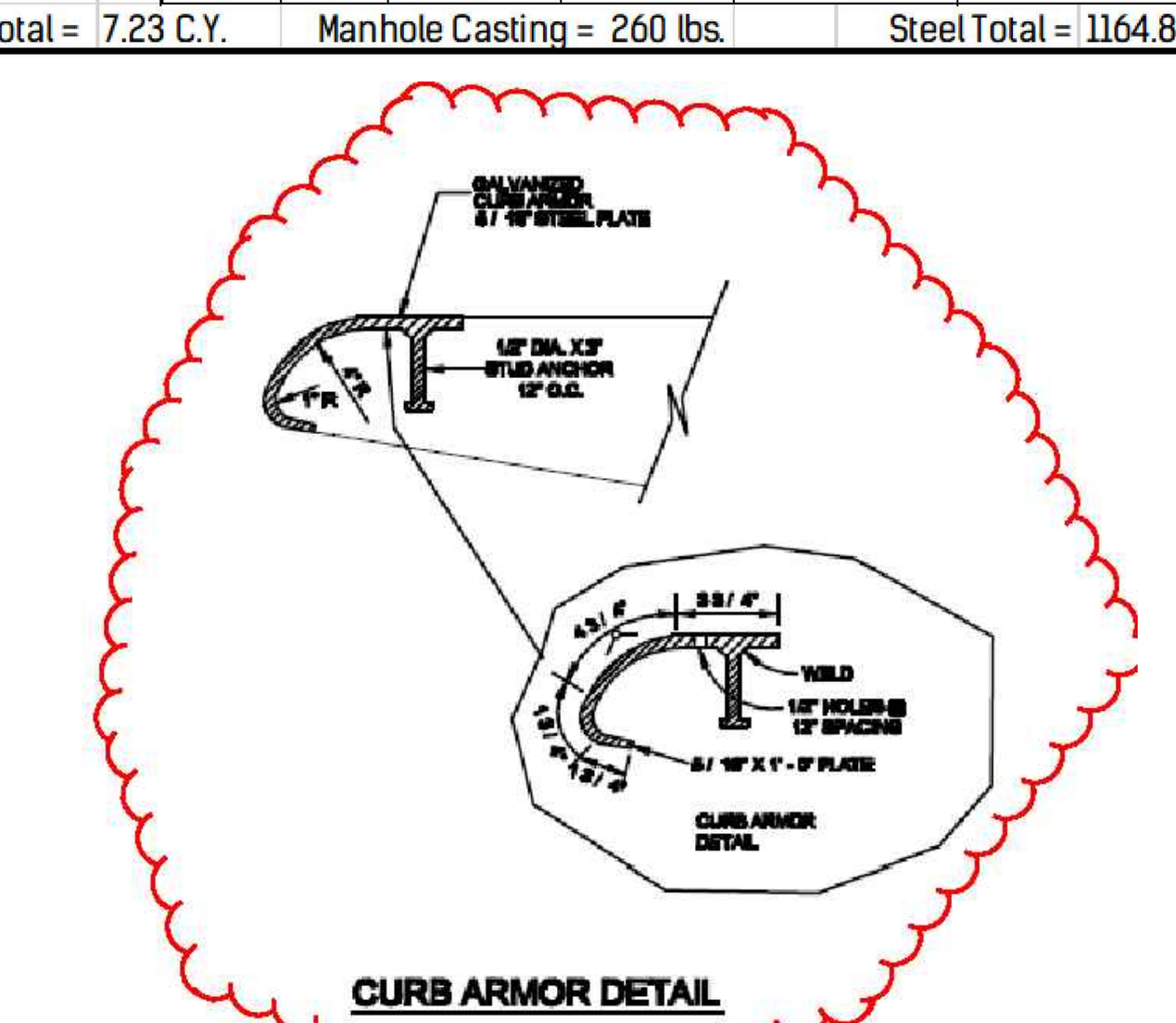



BAR "E"

| INLET LENGTH | REINFORCING STEEL SCHEDULE | | | | | |
|---|---|---|---|---|---|---|
| | BAR | No. | Size | Spa. | Length | Weight lbs. |
| | A | 63 | 4 | 5" o.c. | 13' 9 1/2" | 580.41 |
| DRAIN "C" | B | 63 | 4 | 5" | 5' 7 3/4" | 237.60 |
| L= 25' | C | 56 | 4 | 9" | 4' 6" | 168.34 |
| DEPTH= 4.5' | D | 23 | 4 | 10" | 26' 1" | 400.74 |
| | E | 12 | 4 | 10 1/2" | 6' 4" | 50.77 |
| | F | 27 | 5 | 12" | 2' 3" | 63.36 |
| | G | 3 | 4 | 12" | 29' 8" | 59.45 |
| | H | 5 | 5 | 12" | 1' 8" | 8.69 |
| *Concrete Total = 12.87 C.Y. | Manhole Casting = 260 lbs. | | | Steel Total = 1829.36 lbs. | | |

| INLET LENGTH | REINFORCING STEEL SCHEDULE | | | | | |
|---|---|---|---|---|---|---|
| | BAR | No. | Size | Spa. | Length | Weight lbs. |
| | A | 63 | 4 | 5" o.c. | 13' 9 1/2" | 580.41 |
| DRAIN "CA" | B | 63 | 4 | 5" | 5' 7 3/4" | 237.60 |
| L= 25' | C | 56 | 4 | 9" | 4' 6" | 168.34 |
| DEPTH= 4.5' | D | 23 | 4 | 10" | 26' 1" | 400.74 |
| | E | 12 | 4 | 10 1/2" | 6' 4" | 50.77 |
| | F | 27 | 5 | 12" | 2' 3" | 63.36 |
| | G | 3 | 4 | 12" | 29' 8" | 59.45 |
| | H | 5 | 5 | 12" | 1' 8" | 8.69 |
| *Concrete Total = 12.87 C.Y. | Manhole Casting = 260 lbs. | | | Steel Total = 1829.36 lbs. | | |

| INLET LENGTH (EACH) | REINFORCING STEEL SCHEDULE | | | | | |
|---|---|---|---|---|---|---|
| | BAR | No. | Size | Spa. | Length | Weight lbs. |
| | A | 39 | 4 | 5" o.c. | 11' 9 1/2" | 307.20 |
| DRAIN "D" | B | 39 | 4 | 5" | 4' 7 3/4" | 121.03 |
| L= 15' | C | 40 | 4 | 9" | 4' 6" | 120.24 |
| DEPTH= 3.5' | D | 21 | 4 | 10" | 16' 1" | 225.62 |
| | E | 12 | 4 | 10 1/2" | 5' 4" | 42.75 |
| | F | 17 | 5 | 12" | 2' 3" | 39.89 |
| | G | 3 | 4 | 12" | 19' 8" | 39.41 |
| | H | 5 | 5 | 12" | 1' 8" | 8.69 |
| *Concrete Total = 7.23 C.Y. | Manhole Casting = 260 lbs. | | | Steel Total = 1164.84 lbs. | | |




* THESE FIGURES DO NOT EXCLUDE CONCRETE & STEEL INTERCEPTED BY MANHOLE AND REINFORCED CONC

* INCLUDES CONCRETE GUTTER FOR ON GRADE INLET. REDUCE BY .05 C.Y. FOR INLETS IN SUMP.

## GENERAL NOTES

1. ALL BARS INTERCEPTING MANHOLE RING & REINFORCING CONCRETE PIPE SHALL BE FIELD CUT.
2. CONCRETE FOR STRUCTURES SHALL BE CLASS "A", 3000 PSI IN 28 DAYS.
3. ALL DIMENSIONS RELATING TO REINFORCING STEEL ARE TO CENTER BARS.
4. ALL EXPOSED CORNERS SHALL BE CHAMFERED TO 3 / 4"
5. CONSTRUCTION JOINT SHOWN AT FLOWLINE MAY BE RAISED A MAXIMUM OF 6" AT THE CONTRACTOR'S DISCRETION. ADJUST LENGTH OF VERTICAL STEEL AS REQUIRED.
6. ALL REINFORCING STEEL SHALL CONFORM TO A.S.T.M. A-615, GRADE 60 REQUIREMENTS.
7. INVERT OF DROP INLET TO BE SHAPED WITH CONCRETE FILL TO AFFECT DRAINAGE TO OUTLET PIPE.
8. DELETE 4 "C" BARS FROM SCHEDULE QUANTITIES IF MANHOLE RING AND COVER ARE PLACED AT END OF INLET.
9. CAST IRON MANHOLE RING AND COVER TO BE PLACED NEXT TO OUTLET PIPE, EXCEPT FOR VERTICAL OUTLET PIPE IN WHICH CASE MANHOLE RING AND COVER WILL BE OFFSET.
10. PAYMENT FOR ALL EXCAVATION, BACK FILLING, CONCRETE, REINFORCING STEEL, RING AND COVER SHALL BE INCLUDED IN THE UNIT COST OF ITEM 403 "STORM SEWER JUNCTION BOXES AND INLETS".
11. INSTALL CITY OF SEGUIN MANHOLE COVERS FOR ALL INLETS WITHIN THIS DEVELOPMENT. TXDOT COVERS WILL NOT BE ACCEPTED AT TIME OF SUBSTANTIAL COMPLETION OF THE UNIT 1 PUBLIC IMPROVEMENTS. (2)

# TYPE "C" INLET DETAILS (2)

| DRAWN BY: V. VASQUEZ | DATE | REVISIONS | SCALE: SEE ABOVE |
|---|---|---|---|
| CHECKED BY: NAT HARDY, P.E. | | | |

APPROVED FOR CONSTRUCTION — SEGUIN TEXAS

01/14/2022

FOR IMPROVEMENTS ASSOCIATED WITH UNIT1 & SCstP 0225-2021; Approved by CP|ENGR 2022-01-14

CUDEENGINEERS.COM

CUDE ENGINEERS EST. 1980

4122 Pond Hill Road, Suite 101
San Antonio, Texas 78231
P:(210) 681.2951 F: (210) 523.7112

# CORDOVA TRAILS SUBDIVISION UNIT 1

MISCELLANEOUS DRAINAGE DETAILS

DATE: 09/23/2021

PROJECT NO.: 03480.002

DRAWN BY: AC

CHECKED BY: DDC/JC

REVISIONS
1. 09/23/2021 - REPLACED CAST-IN-PLACE DETAIL & ADD MANHOLE RING AND COVER NOTE
2.
3.
4.
5.
6.
7.
8.
9.

STATE OF TEXAS — DAVID D. CUPIT II — 122076 — LICENSED PROFESSIONAL ENGINEER — 09.27.21

CUDE ENGINEERS
TBPE No. 455
TBPLS No. 10048500

C23



P:\03480\002\2-Drawings\01_DRDP0.dwg 2021/09/22 1:14pm acalvillo

REPRODUCTION OF THE ORIGINAL SIGNED AND SEALED PLAN AND/OR ELECTRONIC MEDIA MAY HAVE BEEN INADVERTENTLY ALTERED. CONTRACTOR IS RESPONSIBLE FOR VERIFYING THE SCALE OF THE DOCUMENT AND CONTACTING CUDE ENGINEERS TO VERIFY DISCREPANCIES PRIOR TO CONSTRUCTION.

ci102DAL.dgn

DISCLAIMER:
The use of this standard is governed by the "Texas Engineering Practice Act". No warranty of any kind is made by TxDOT for any purpose whatsoever. TxDOT assumes no responsibility for the conversion of this standard to other formats or for incorrect results or damages resulting from its use.

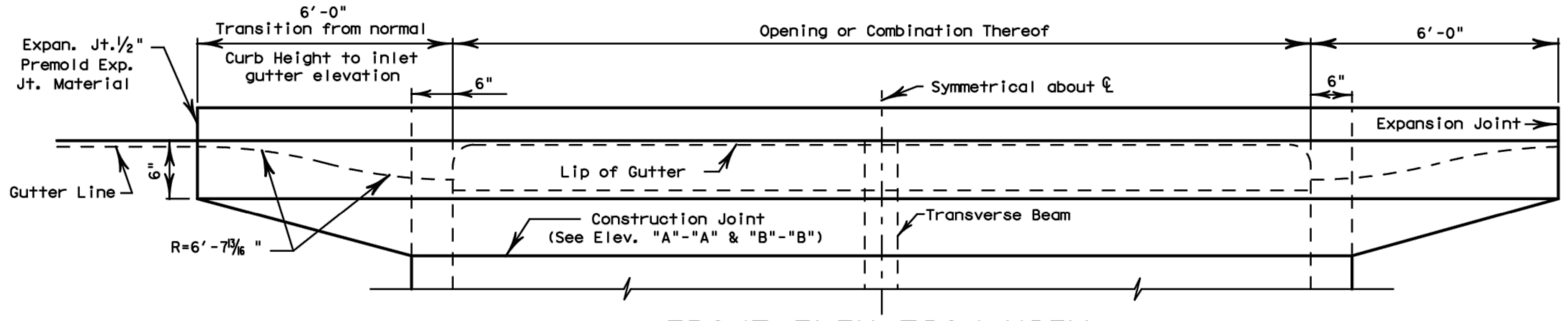
BILL OF REINFORCING STEEL

| Depth "D" | All Widths and Lengths Bars C | Bars D | Bars E | Bars J | L = 5 ft, W 3ft Bars F | L = 5 ft, W 4ft Bars F | L = 5 ft, W 5ft Bars F | L = 5 ft Bars A | L = 5 ft Bars B | L = 5 ft Bars G | L = 10 ft, W 3ft Bars F | L = 10 ft, W 4ft Bars F | L = 10 ft, W 5ft Bars F | L = 10 ft Bars A | L = 10 ft Bars B | L = 10 ft Bars G | L = 15 ft, W 3ft Bars F | L = 15 ft, W 4ft Bars F | L = 15 ft, W 5ft Bars F | L = 15 ft Bars A | L = 15 ft Bars B | L = 15 ft Bars G | L = 15 ft Bars M | L = 15 ft Bars N | L = 20 ft, W 3ft Bars F | L = 20 ft, W 4ft Bars F | L = 20 ft, W 5ft Bars F | L = 20 ft Bars A | L = 20 ft Bars B | L = 20 ft Bars G | L = 20 ft Bars M | L = 20 ft Bars N | Steps |
|---|---|---|---|---|---|---|---|---|---|---|---|---|---|---|---|---|---|---|---|---|---|---|---|---|---|---|---|---|---|---|---|---|---|
| 3'-6" | 17 | 3 | 2 | 4 | 20 | 24 | 28 | 10 | 10 | 20 | 28 | 32 | 36 | 18 | 18 | 28 | 36 | 40 | 44 | 26 | 26 | 36 | 2 | 2 | 44 | 48 | 52 | 34 | 34 | 44 | 2 | 2 | 1 |
| 3'-9" | 18 | " | " | " | " | " | " | " | " | 20 | " | " | " | " | " | 28 | " | " | " | " | " | 36 | " | " | " | " | " | " | " | 44 | " | " | 1 |
| 4'-0" | 19 | " | " | " | " | " | " | " | " | 24 | " | " | " | " | " | 32 | " | " | " | " | " | 40 | " | " | " | " | " | " | " | 48 | " | " | 1 |
| 4'-3" | 19 | " | " | " | " | " | " | " | " | 24 | " | " | " | " | " | 32 | " | " | " | " | " | 40 | " | " | " | " | " | " | " | 48 | " | " | 1 |
| 4'-6" | 21 | " | " | " | " | " | " | " | " | 26 | " | " | " | " | " | 34 | " | " | " | " | " | 42 | " | " | " | " | " | " | " | 50 | " | " | 2 |
| 4'-9" | 21 | " | " | " | " | " | " | " | " | 26 | " | " | " | " | " | 34 | " | " | " | " | " | 42 | " | " | " | " | " | " | " | 50 | " | " | 2 |
| 5'-0" | 21 | " | " | " | " | " | " | " | " | 26 | " | " | " | " | " | 34 | " | " | " | " | " | 42 | " | " | " | " | " | " | " | 50 | " | " | 2 |
| 5'-3" | 23 | " | " | " | " | " | " | " | " | 28 | " | " | " | " | " | 36 | " | " | " | " | " | 44 | " | " | " | " | " | " | " | 52 | " | " | 2 |
| 5'-6" | 23 | " | " | " | " | " | " | " | " | 28 | " | " | " | " | " | 36 | " | " | " | " | " | 44 | " | " | " | " | " | " | " | 52 | " | " | 2 |
| 5'-9" | 25 | " | " | " | " | " | " | " | " | 30 | " | " | " | " | " | 38 | " | " | " | " | " | 46 | " | " | " | " | " | " | " | 54 | " | " | 2 |
| 6'-0" | 25 | " | " | " | " | " | " | " | " | 30 | " | " | " | " | " | 38 | " | " | " | " | " | 46 | " | " | " | " | " | " | " | 54 | " | " | 3 |
| 7'-0" | 29 | " | " | " | " | " | " | " | " | 34 | " | " | " | " | " | 42 | " | " | " | " | " | 50 | " | " | " | " | " | " | " | 58 | " | " | 3 |
| 8'-0" | 31 | " | " | " | " | " | " | " | " | 36 | " | " | " | " | " | 44 | " | " | " | " | " | 52 | " | " | " | " | " | " | " | 60 | " | " | 4 |
| 9'-0" | 35 | " | " | " | " | " | " | " | " | 40 | " | " | " | " | " | 48 | " | " | " | " | " | 56 | " | " | " | " | " | " | " | 64 | " | " | 5 |
| 10'-0" | 38 | " | " | " | " | " | " | " | " | 42 | " | " | " | " | " | 50 | " | " | " | " | " | 58 | " | " | " | " | " | " | " | 66 | " | " | 5 |

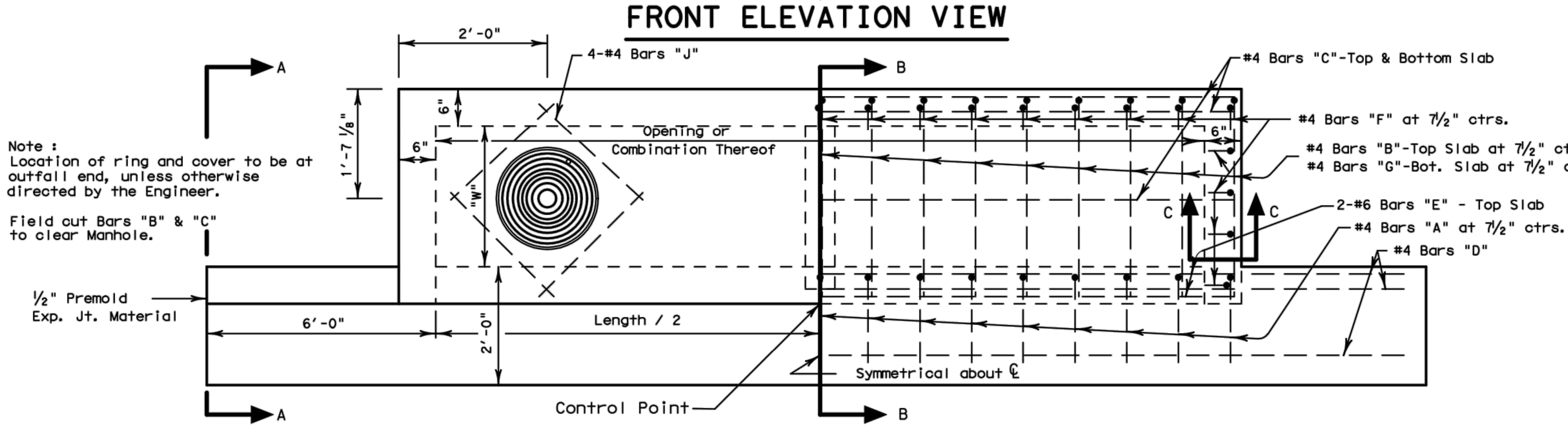
SUMMARY OF QUANTITIES FOR STREET INLETS

| Depth "D" | 5'-0" Opening "L" Width 3'-0" Conc. C.Y. | Steel Lbs. | Width 4'-0" Conc. C.Y. | Steel Lbs. | Width 5'-0" Conc. C.Y. | Steel Lbs. | 10'-0" Opening "L" Width 3'-0" Conc. C.Y. | Steel Lbs. | Width 4'-0" Conc. C.Y. | Steel Lbs. | Width 5'-0" Conc. C.Y. | Steel Lbs. |
|---|---|---|---|---|---|---|---|---|---|---|---|---|
| 3'-6" | 2.62 | 306 | 2.95 | 332 | 3.28 | 373 | 4.12 | 479 | 4.64 | 521 | 5.20 | 564 |
| 3'-9" | 2.70 | 309 | 3.04 | 341 | 3.39 | 373 | 4.25 | 494 | 4.78 | 536 | 5.34 | 579 |
| 4'-0" | 2.78 | 328 | 3.14 | 364 | 3.49 | 399 | 4.38 | 518 | 4.92 | 565 | 5.49 | 610 |
| 4'-3" | 2.87 | 334 | 3.23 | 370 | 3.59 | 406 | 4.51 | 526 | 5.06 | 573 | 5.64 | 619 |
| 4'-6" | 2.95 | 356 | 3.32 | 394 | 3.69 | 431 | 4.64 | 558 | 5.20 | 607 | 5.79 | 656 |
| 4'-9" | 3.03 | 361 | 3.41 | 410 | 3.79 | 438 | 4.77 | 566 | 5.34 | 616 | 5.94 | 665 |
| 5'-0" | 3.12 | 367 | 3.51 | 416 | 3.90 | 445 | 4.90 | 574 | 5.47 | 624 | 6.09 | 674 |
| 5'-3" | 3.20 | 383 | 3.60 | 424 | 4.00 | 465 | 5.03 | 600 | 5.61 | 652 | 6.23 | 704 |
| 5'-6" | 3.28 | 389 | 3.69 | 430 | 4.10 | 472 | 5.16 | 608 | 5.75 | 661 | 6.38 | 713 |
| 5'-9" | 3.37 | 405 | 3.78 | 451 | 4.20 | 495 | 5.29 | 635 | 5.89 | 690 | 6.53 | 744 |
| 6'-0" | 3.45 | 415 | 3.88 | 460 | 4.30 | 504 | 5.42 | 646 | 6.03 | 702 | 6.68 | 757 |
| 7'-0" | 3.78 | 460 | 4.25 | 510 | 4.71 | 560 | 5.94 | 716 | 6.59 | 777 | 7.27 | 837 |
| 8'-0" | 4.12 | 496 | 4.62 | 550 | 5.12 | 604 | 6.46 | 770 | 7.14 | 834 | 7.86 | 899 |
| 9'-0" | 4.45 | 545 | 4.99 | 605 | 5.53 | 664 | 6.97 | 842 | 7.70 | 912 | 8.46 | 982 |
| 10'-0" | 4.78 | 582 | 5.36 | 645 | 5.93 | 708 | 7.49 | 900 | 8.11 | 974 | 9.05 | 1048 |

| Depth "D" | 15'-0" Opening "L" Width 3'-0" Conc. C.Y. | Steel Lbs. | Width 4'-0" Conc. C.Y. | Steel Lbs. | Width 5'-0" Conc. C.Y. | Steel Lbs. | 20'-0" Opening "L" Width 3'-0" Conc. C.Y. | Steel Lbs. | Width 4'-0" Conc. C.Y. | Steel Lbs. | Width 5'-0" Conc. C.Y. | Steel Lbs. |
|---|---|---|---|---|---|---|---|---|---|---|---|---|
| 3'-6" | 5.69 | 667 | 6.40 | 721 | 7.10 | 775 | 7.20 | 846 | 8.11 | 909 | 9.03 | 976 |
| 3'-9" | 5.87 | 687 | 6.58 | 741 | 7.30 | 796 | 7.42 | 874 | 8.34 | 937 | 9.27 | 1010 |
| 4'-0" | 6.05 | 718 | 6.77 | 776 | 7.49 | 835 | 7.64 | 909 | 8.58 | 976 | 9.51 | 1046 |
| 4'-3" | 6.22 | 729 | 6.95 | 787 | 7.69 | 847 | 7.87 | 922 | 8.81 | 990 | 9.75 | 1061 |
| 4'-6" | 6.40 | 770 | 7.14 | 830 | 7.88 | 891 | 8.09 | 973 | 9.04 | 1043 | 9.99 | 1115 |
| 4'-9" | 6.57 | 780 | 7.32 | 841 | 8.07 | 903 | 8.31 | 986 | 9.27 | 1056 | 10.23 | 1129 |
| 5'-0" | 6.75 | 791 | 7.51 | 853 | 8.27 | 915 | 8.53 | 999 | 9.50 | 1070 | 10.47 | 1144 |
| 5'-3" | 6.93 | 827 | 7.69 | 890 | 8.46 | 955 | 8.76 | 1044 | 9.73 | 1118 | 10.71 | 1194 |
| 5'-6" | 7.11 | 837 | 7.88 | 901 | 8.66 | 967 | 8.98 | 1057 | 9.97 | 1131 | 10.95 | 1208 |
| 5'-9" | 7.28 | 874 | 8.07 | 940 | 8.85 | 1007 | 9.20 | 1102 | 10.20 | 1178 | 11.19 | 1258 |
| 6'-0" | 7.45 | 888 | 8.25 | 954 | 9.05 | 1022 | 9.42 | 1119 | 10.43 | 1196 | 11.43 | 1276 |
| 7'-0" | 8.16 | 981 | 8.99 | 1053 | 9.82 | 1126 | 10.31 | 1237 | 11.35 | 1319 | 12.40 | 1404 |
| 8'-0" | 8.86 | 1051 | 9.73 | 1129 | 10.60 | 1205 | 11.20 | 1325 | 12.28 | 1412 | 13.36 | 1510 |
| 9'-0" | 9.56 | 1148 | 10.47 | 1231 | 11.38 | 1313 | 12.09 | 1447 | 13.21 | 1539 | 14.32 | 1631 |
| 10'-0" | 10.27 | 1227 | 11.21 | 1312 | 12.16 | 1399 | 12.98 | 1546 | 14.13 | 1642 | 15.29 | 1739 |



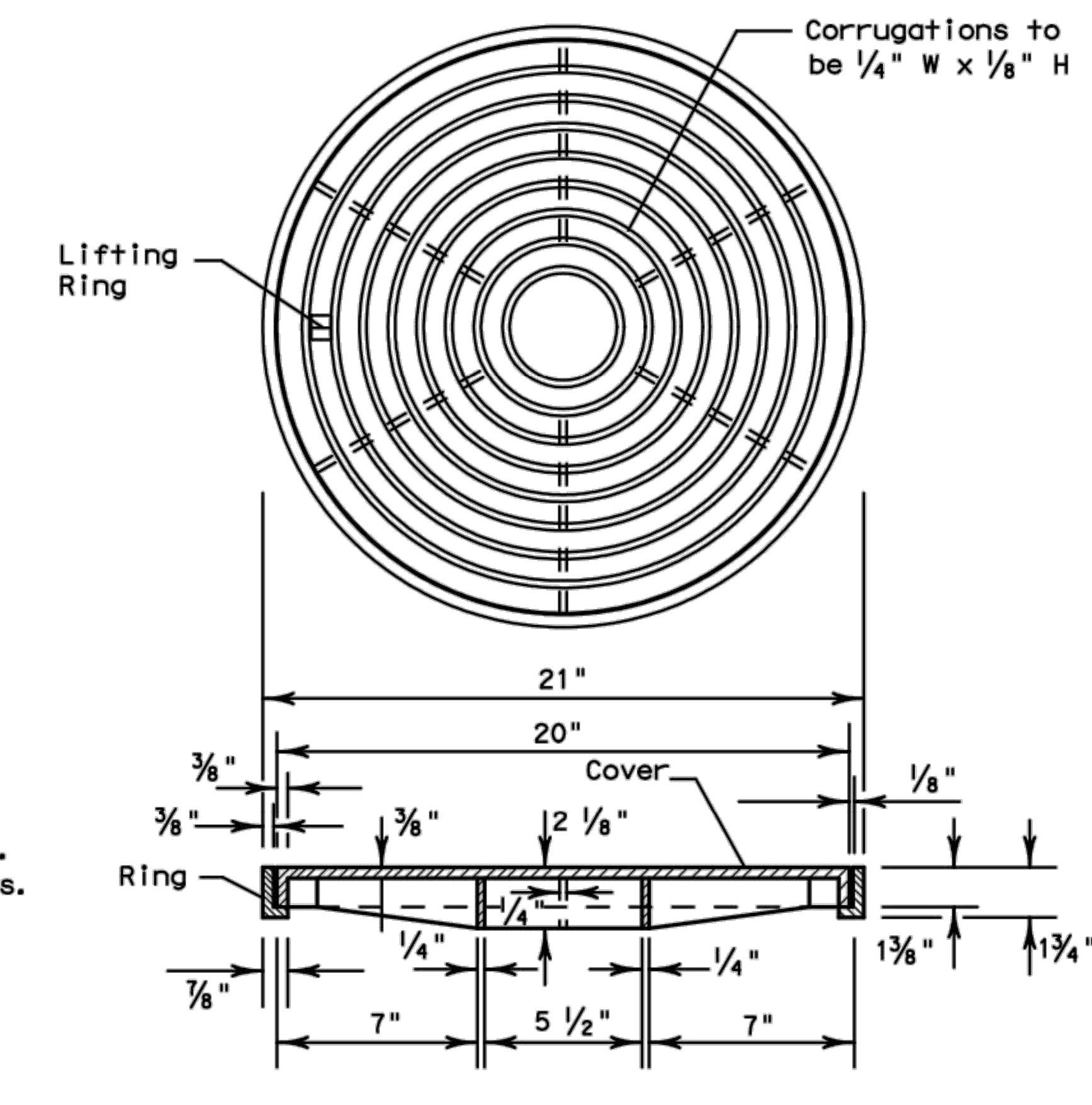

## FRONT ELEVATION VIEW



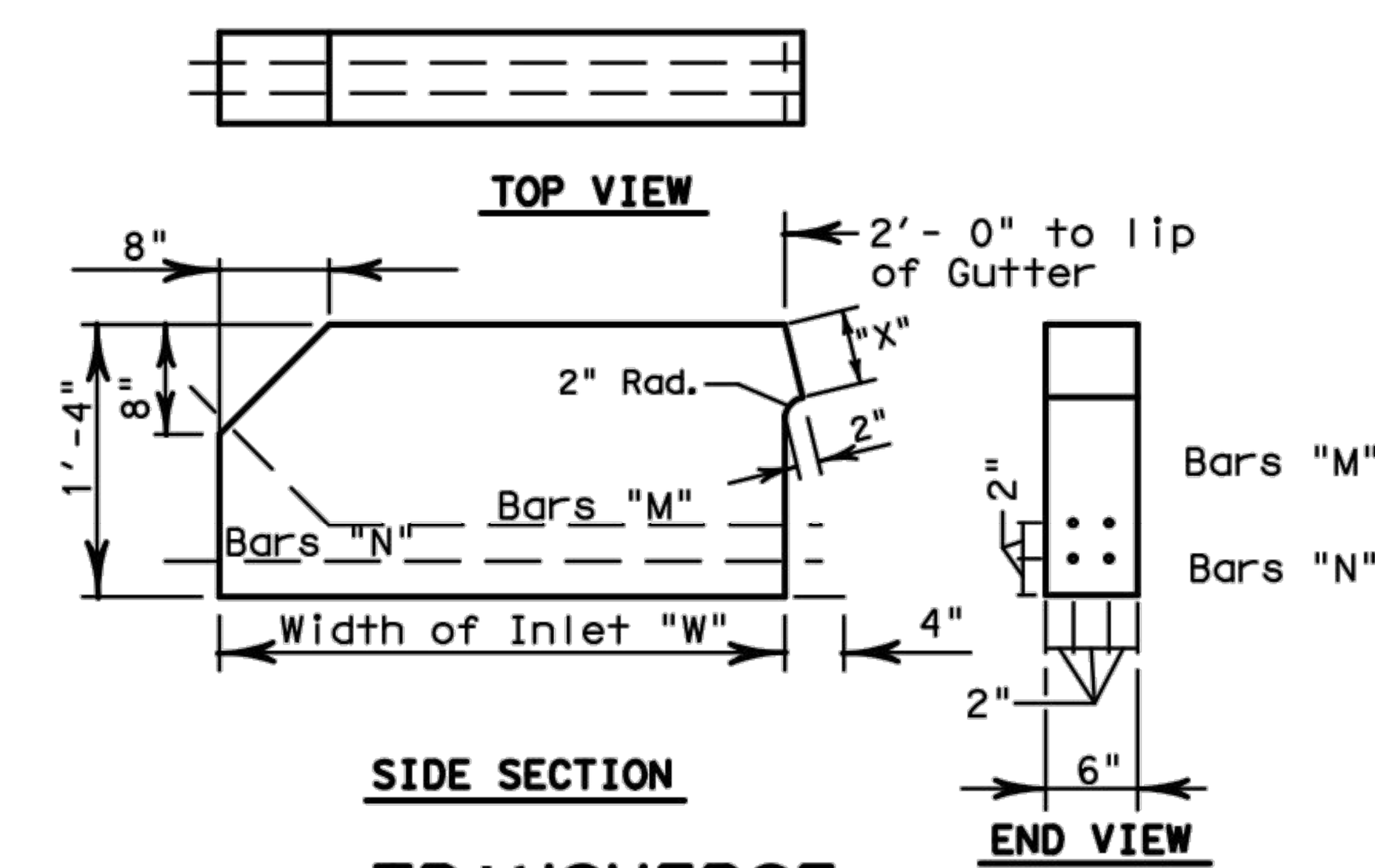

Note :
Location of ring and cover to be at outfall end, unless otherwise directed by the Engineer.

Field cut Bars "B" & "C" to clear Manhole.

## PLAN VIEW

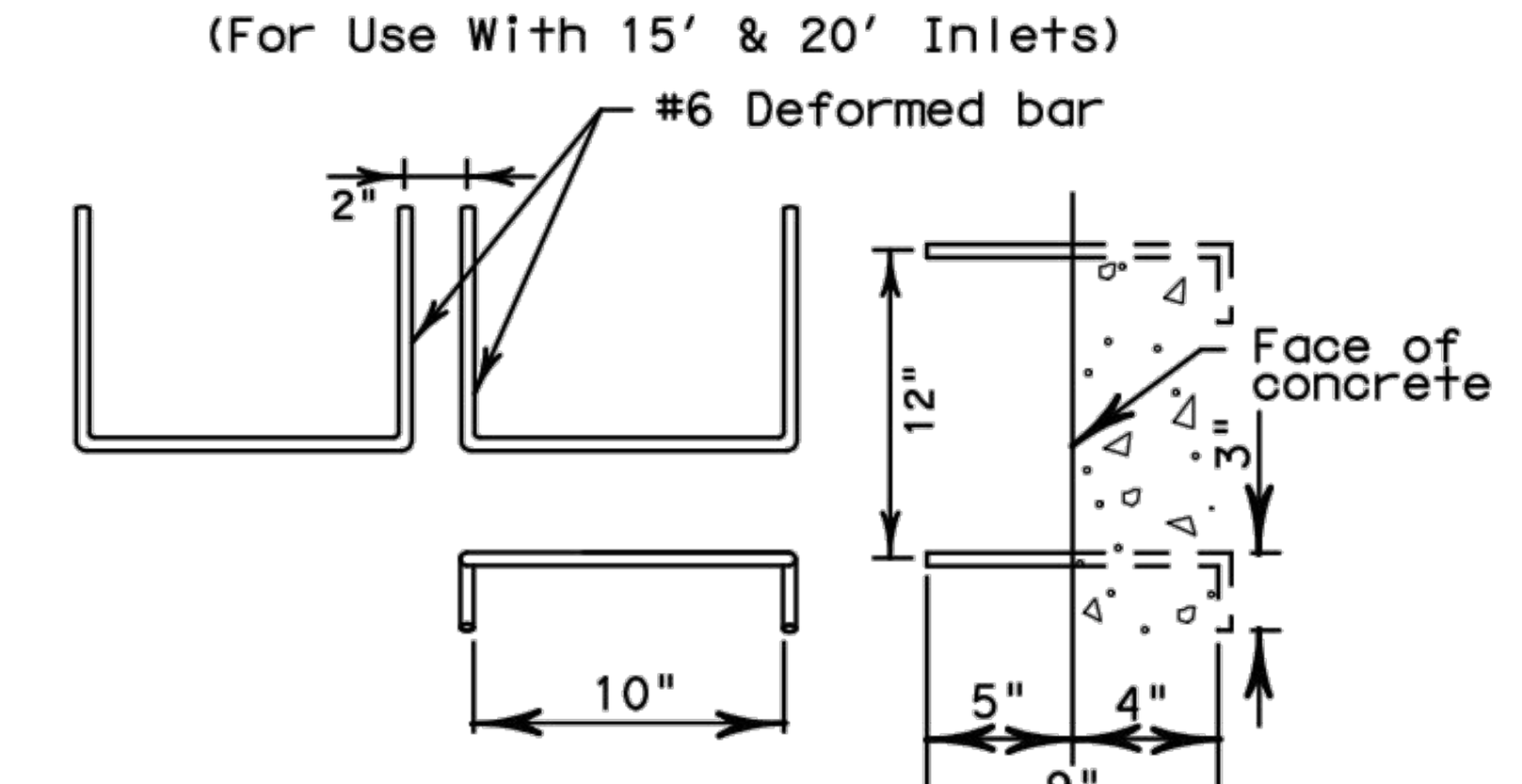



## CAST IRON RING & COVER DETAIL



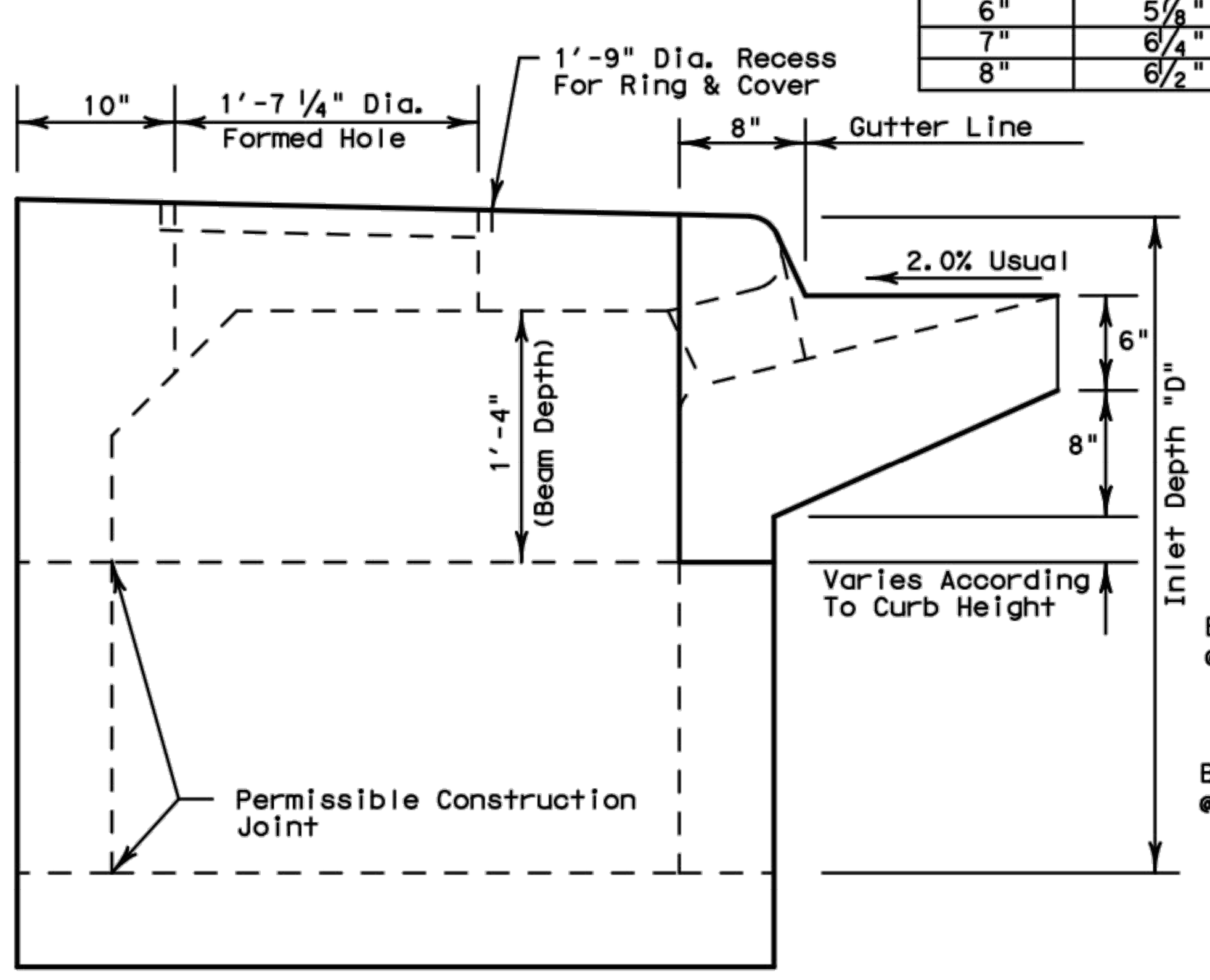

## TRANSVERSE BEAM DETAIL

(For Use With 15' & 20' Inlets)

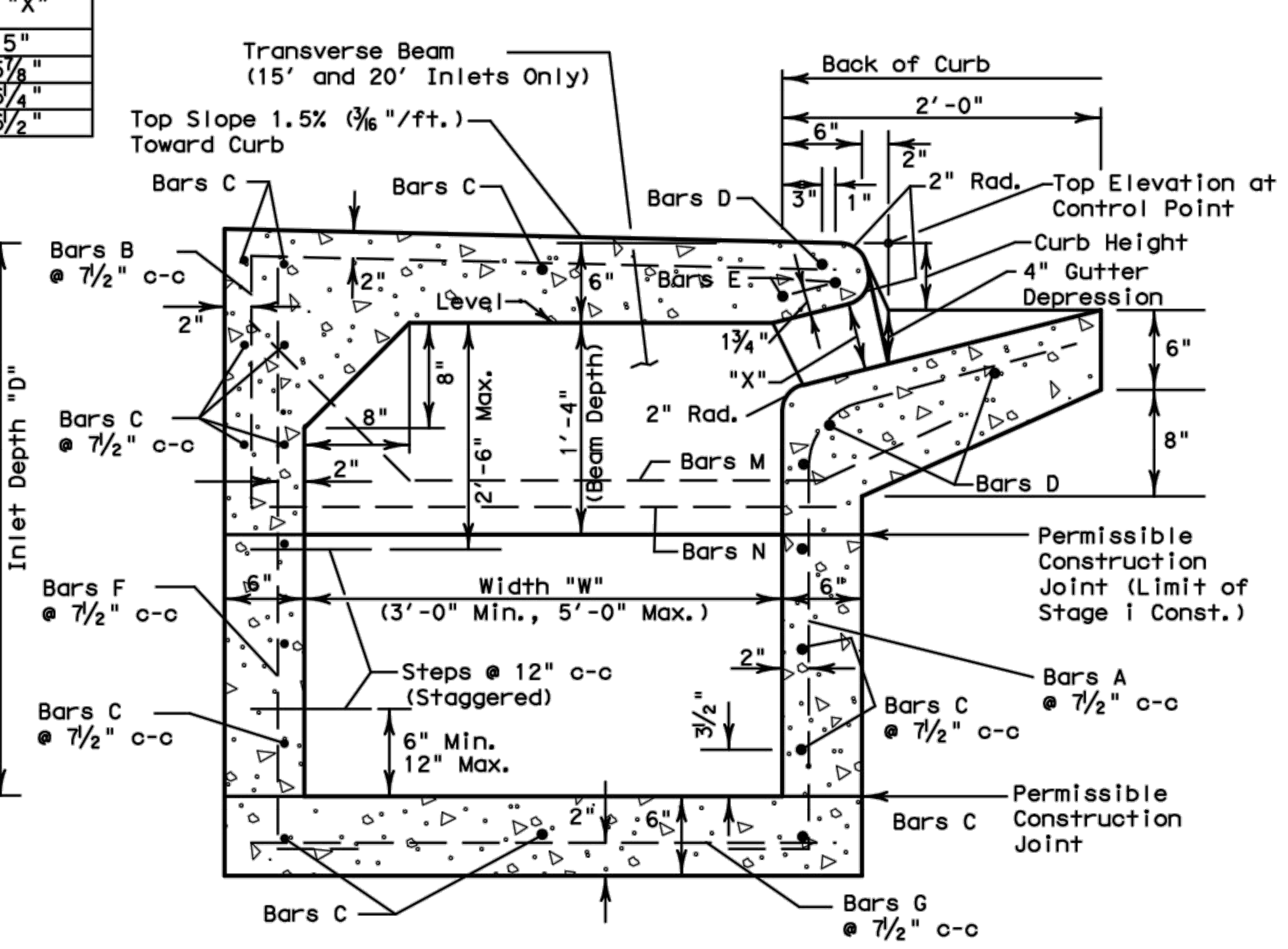



## STEP DETAIL

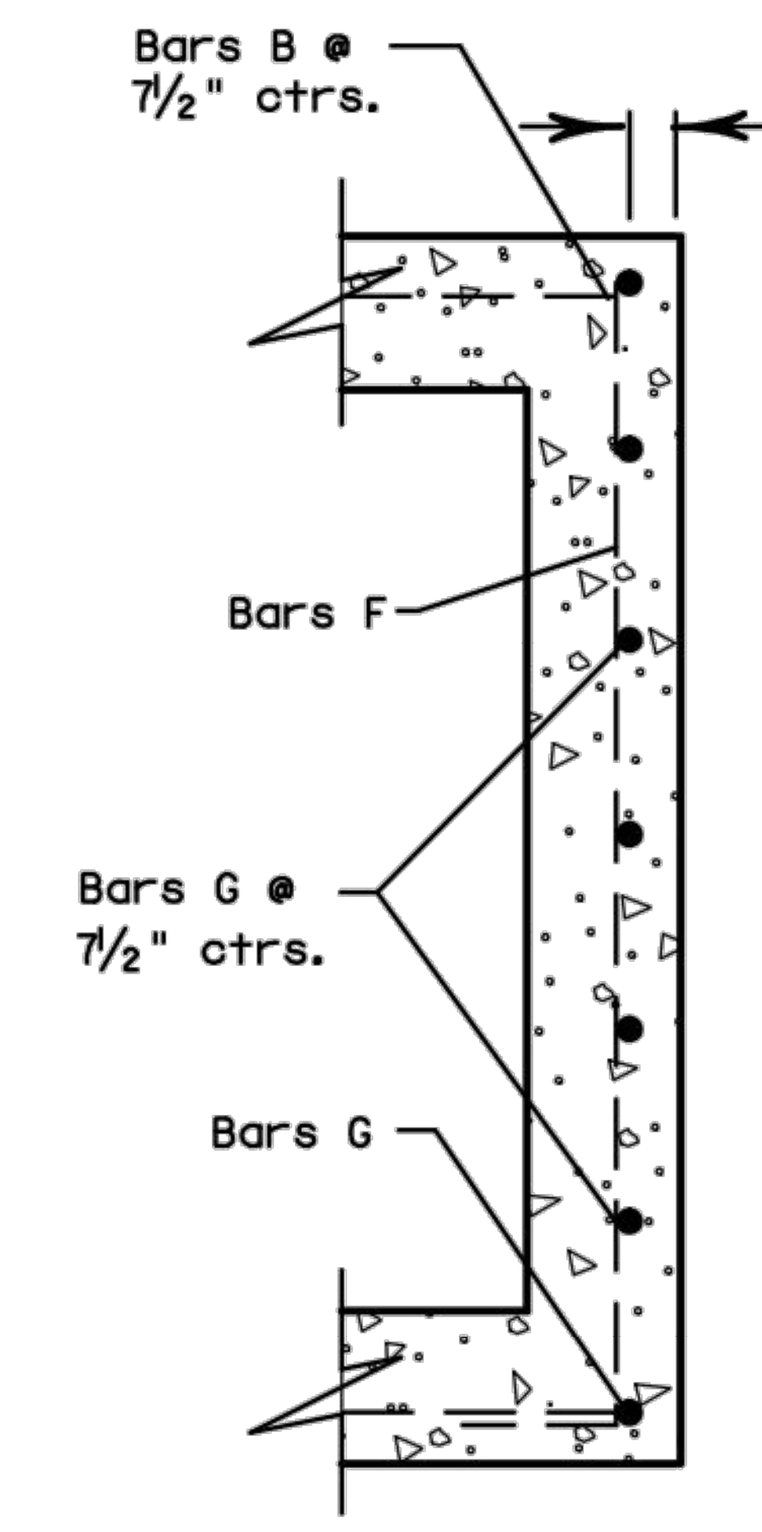
| THROAT DIMENSION | |
|---|---|
| CURB HEIGHT | "X" |
| 5" | 5" |
| 6" | 5⅞" |
| 7" | 6¼" |
| 8" | 6½" |




## SIDE ELEVATION "A-A"

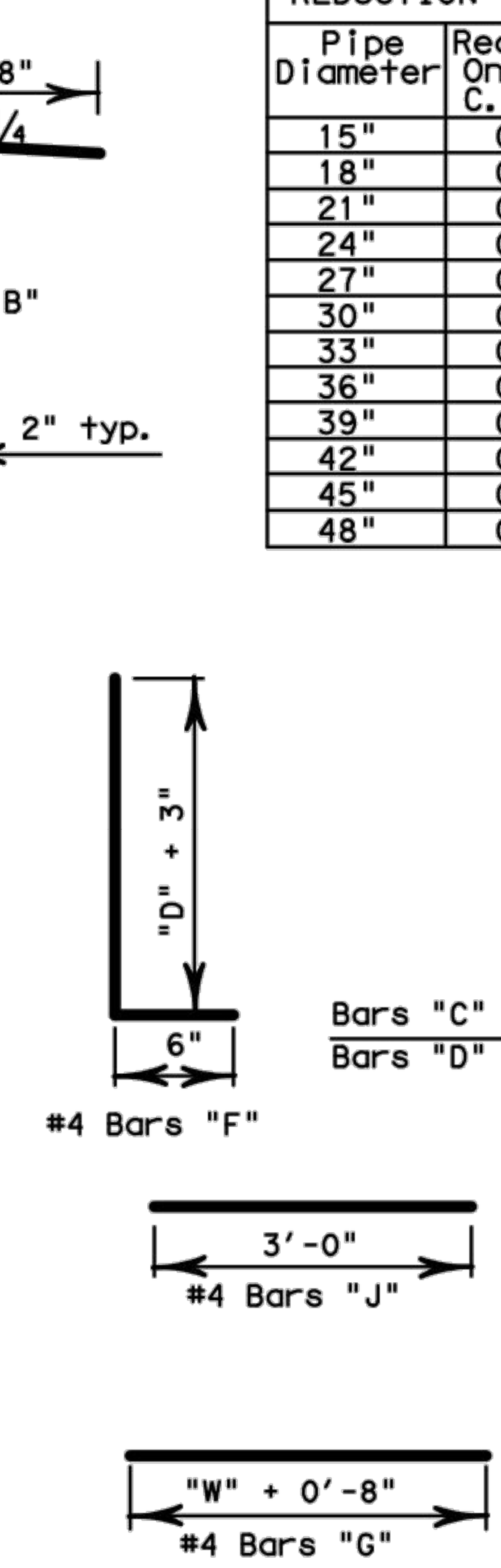


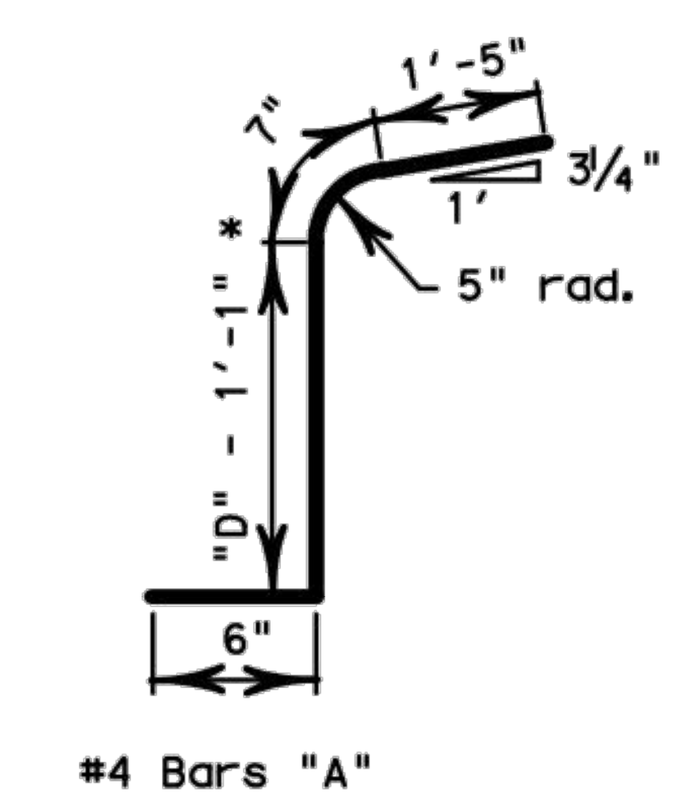

## SECTION "B-B"



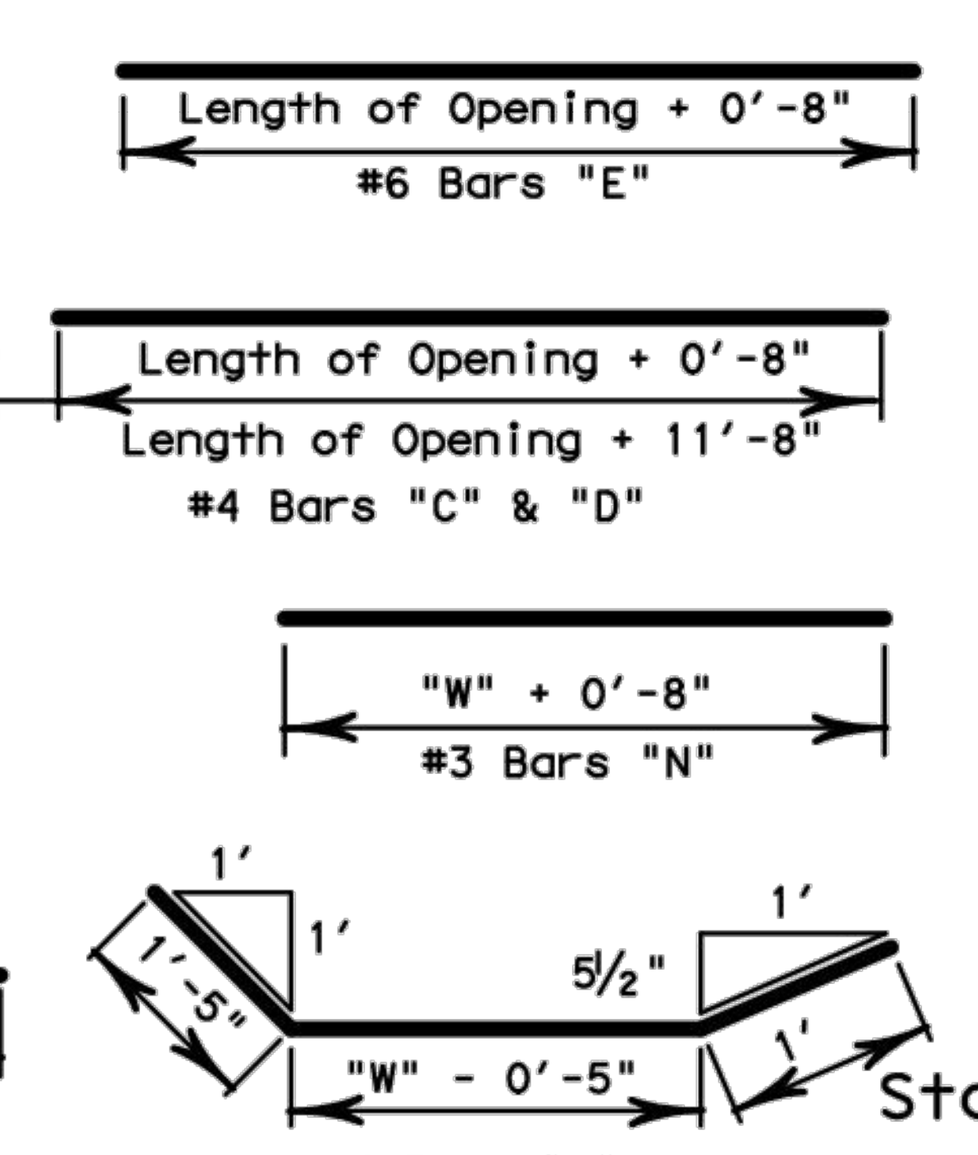

## SECTION "C-C"

| CONCRETE QUANTITY REDUCTION TABLE | |
|---|---|
| Pipe Diameter | Reduction One Pipe C.U. Yd. |
| 15" | 0.04 |
| 18" | 0.05 |
| 21" | 0.08 |
| 24" | 0.09 |
| 27" | 0.11 |
| 30" | 0.14 |
| 33" | 0.17 |
| 36" | 0.20 |
| 39" | 0.23 |
| 42" | 0.26 |
| 45" | 0.30 |
| 48" | 0.35 |




* Note: Dimension shown for 5" curb. Increase length by 1" for each additional 1" of curb height.




## GENERAL NOTES

1. All concrete shall be Class "A".
2. Chamfer all exposed corners ¾" except where otherwise noted.
3. Dimensions related to reinforcing steel are to the centers of bars.
4. Field cut and bend bars as necessary to accommodate storm drain pipe.
5. Cast iron ring and cover shall conform to Item 471.
6. Depths other than those shown may be used whenever necessary, up to a maximum of 10'. Quantities for other depths limits may be found by interpolation.
7. During Stage 1 construction, inlets will not be constructed above subgrade elevation unless permission is granted by the Engineer.
8. A temporary wood cover shall be installed after Stage 1 is completed, and will remain in place until Stage 2 begins.
9. The location of inlet as shown in the plans refers to the control point at the face of curb and mid-point of the inlet.
10. A sealed ½" expansion joint shall be placed along all vertical faces abutting concrete pavement. Class 3,4,5 or 7 joint sealant shall be used to seal joint.

Std 1
REVISED ON 9/10/08

© 2002 by Texas Department of Transportation; all rights reserved

Texas Department of Transportation
DALLAS DISTRICT
TYPE 1
CURB INLET
FOR USE W/ 5" TO 8" BARRIER CURB
5',10',15' & 20' OPENINGS
3'-6" TO 10'-0" DEPTHS &
3',4' & 5' WIDTHS
CI(1)-02(DAL)

| FED.RD. DIV.NO. | PROJECT NO. | | SHEET NO. |
|---|---|---|---|
| 6 | | | |
| STATE | DIST. | COUNTY | |
| TEXAS | DAL | | |
| CONT. | SECT. | JOB | HIGHWAY NO. |

LEVELS DISPLAYED: 1 2 3 7 9 10 11 12 13 14 15

CUDEENGINEERS.COM
CUDE EST. 1980 ENGINEERS
4122 Pond Hill Road, Suite 101
San Antonio, Texas 78231
P:(210) 681.2951 F: (210) 523.7112

# CORDOVA TRAILS SUBDIVISION UNIT 1

MISCELLANEOUS DRAINAGE DETAILS

DATE
12/05/2021
PROJECT NO.
03480.002
DRAWN BY
AC
CHECKED BY
DDC/JC

REVISIONS
1. 09/23/2021 - ADD MANHOLE RING AND COVER NOTE
2.
3.
4.
5.
6.
7.
8.
9.

CUDE ENGINEERS
TBPE No. 455
TBPLS No. 10048500

APPROVED FOR CONSTRUCTION
SEGUIN TEXAS
01/14/2022
FOR IMPROVEMENTS ASSOCIATED WITH UNIT1 & SCstP 0225-2021; Approved by CP|ENGR 2022-01-14

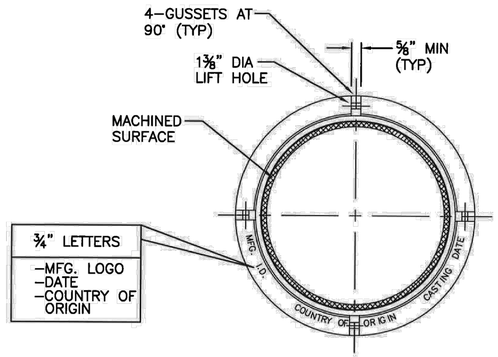
1 NOTE: INSTALL CITY OF SEGUIN MANHOLE COVERS FOR ALL INLETS WITHIN THIS DEVELOPMENT. TXDOT COVERS WILL NOT BE ACCEPTED AT TIME OF SUBSTANTIAL COMPLETION OF THE UNIT 1 PUBLIC IMPROVEMENTS.

C24



P:\03480\002\2-Drawings\01_DRDP1.dwg 2021/12/05 11:42pm jguerrero

REPRODUCTION OF THE ORIGINAL SIGNED AND SEALED PLAN AND/OR ELECTRONIC MEDIA MAY HAVE BEEN INADVERTENTLY ALTERED. CONTRACTOR IS RESPONSIBLE FOR VERIFYING THE SCALE OF THE DOCUMENT AND CONTACTING CUDE ENGINEERS TO VERIFY DISCREPANCIES PRIOR TO CONSTRUCTION.




MANHOLE RING




RING SECTION

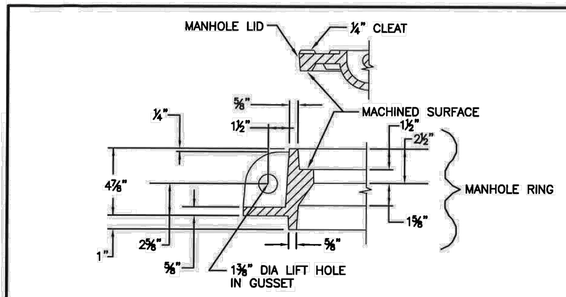
SEGUIN TEXAS
It's real.

| DATE ISSUED: JUNE 1, 2013 | | |
|---|---|---|
| REV | DATE | BY |
| | | |

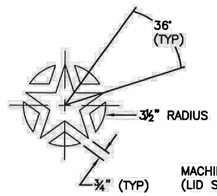
TITLE: STORM SEWER MANHOLE RING AND COVER SHEET 2 OF 3

SCALE: N.T.S. | DRAWING No.: STM–5

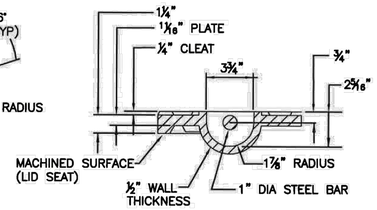
NOTE: INSTALL CITY OF SEGUIN MANHOLE COVERS FOR ALL INLETS WITHIN THIS DEVELOPMENT. TXDOT COVERS WILL NOT BE ACCEPTED AT TIME OF SUBSTANTIAL COMPLETION OF THE UNIT 1 PUBLIC IMPROVEMENTS. 1




LIFT HOLE DETAIL




STAR LAYOUT




PICK BAR DETAIL

NOTES:

1. ALL CORNERS AND EDGES SHALL HAVE A ⅛" MINIMUM RADIUS.
2. LIDS SHALL BE CAST WITH TWO 1" DIA STEEL PICK BARS.
3. LID WEIGHTS SHALL BE 210 LBS FOR CAST IRON OR 175 LBS FOR DUCTILE IRON. WEIGHT SHALL BE CAST ON BOTH TOP AND BOTTOM OF LID.
4. MANUFACTURER SHALL PROVIDE INDEPENDENT TESTING LABORATORY REPORT ON 25,000 POUND PROOF LOAD TEST CONDUCTED ACCORDING TO AASHTO M–306.
5. FILLETS SHALL BE ¼" RADIUS UNLESS OTHERWISE SPECIFIED.
6. MANUFACTURER SHALL REMOVE EXCESS IRON AND MACHINE FINISH SEATING SURFACES TO NOTED DIMENSIONS.

SEGUIN TEXAS
It's real.

| DATE ISSUED: JUNE 1, 2013 | | |
|---|---|---|
| REV | DATE | BY |
| | | |

TITLE: STORM SEWER MANHOLE RING AND COVER SHEET 3 OF 3

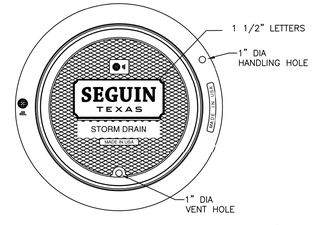
SCALE: N.T.S. | DRAWING No.: STM–6

APPROVED FOR CONSTRUCTION
SEGUIN TEXAS
01/14/2022

FOR IMPROVEMENTS ASSOCIATED WITH UNIT1 & SCstP 0225-2021; Approved by CP|ENGR 2022-01-14

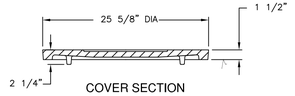
## 1854C2 1854Z Assembly

ej

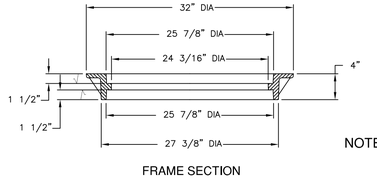









COVER SECTION




FRAME SECTION

NOTE: FRAME IS REVERSIBLE.
√ MACHINED SURFACE

**Product Number**
00185401

**Design Features**
-Materials
Cover
Gray Iron (CL35B)
Frame
Gray Iron (CL35B)

-Design Load
Heavy Duty
-Open Area
n/a
-Coating
Undipped
-√ Designates Machined Surface

**Certification**
- ASTM A48
-
-Country of Origin:USA

**Major Components**
00185423
00185411

**Drawing Revision**
09/22/2001 Designer: TCL
12/17/2014 Revised By: DVD

**Disclaimer**
Weights (lbs./kg) dimensions (inches/mm) and drawings provided for your guidance. We reserve the right to modify specifications without prior notice.

CONFIDENTIAL: This drawing is the property of EJ GROUP, Inc., and embodies confidential information, registered marks, patents, trade secret information, and/or know how that is the property of EJ GROUP, Inc. Copyright © 2011 EJ GROUP, Inc.
All rights reserved.

**Contact**
800 626 4653
ejco.com


CUDEENGINEERS.COM
CUDE ENGINEERS EST. 1980
4122 Pond Hill Road, Suite 101
San Antonio, Texas 78231
P:(210) 681.2951 F: (210) 523.7112

**CORDOVA TRAILS SUBDIVISION UNIT 1**

MISCELLANEOUS DRAINAGE DETAILS

DATE: 09/23/2021
PROJECT NO.: 03480.002
DRAWN BY: AC
CHECKED BY: DDC/JC

REVISIONS
1. 09/23/2021 - ADD MANHOLE RING AND COVER NOTE, AND ADDED ASSEMBLY DETAIL
2.
3.
4.
5.
6.
7.
8.
9.

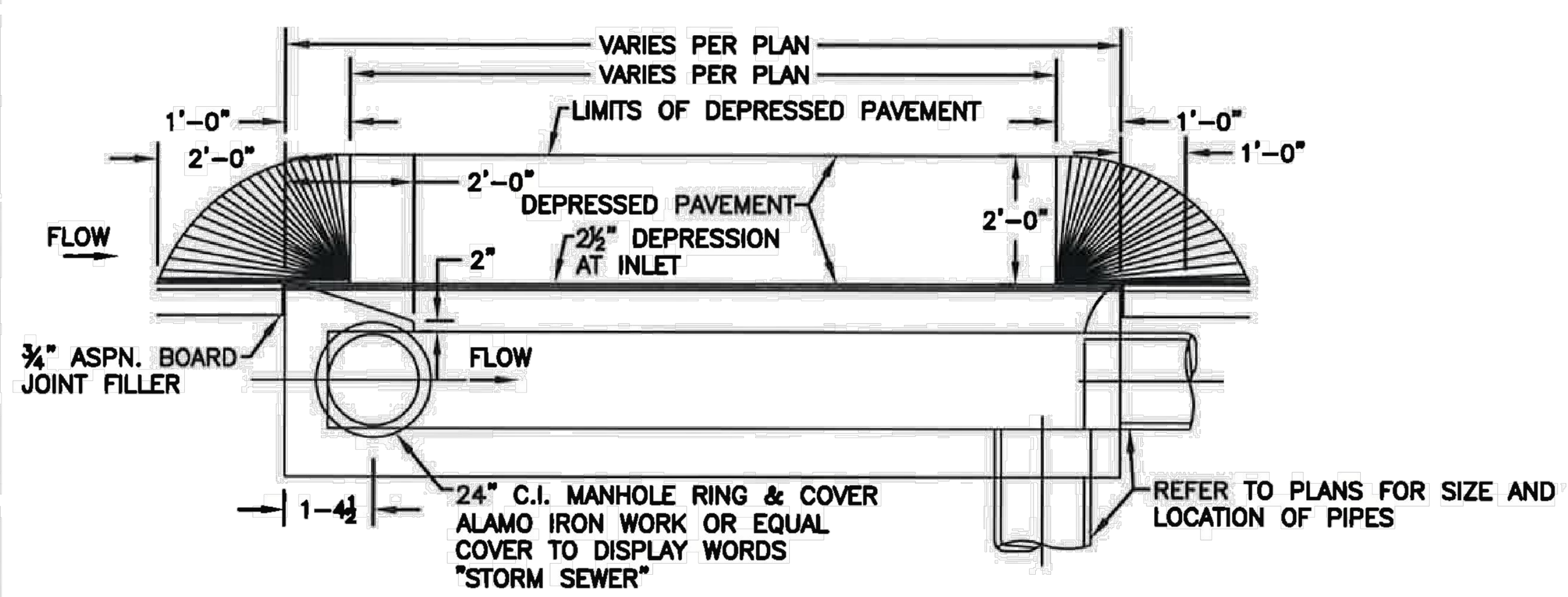



CUDE ENGINEERS
TBPE No. 455
TBPLS No. 10048500

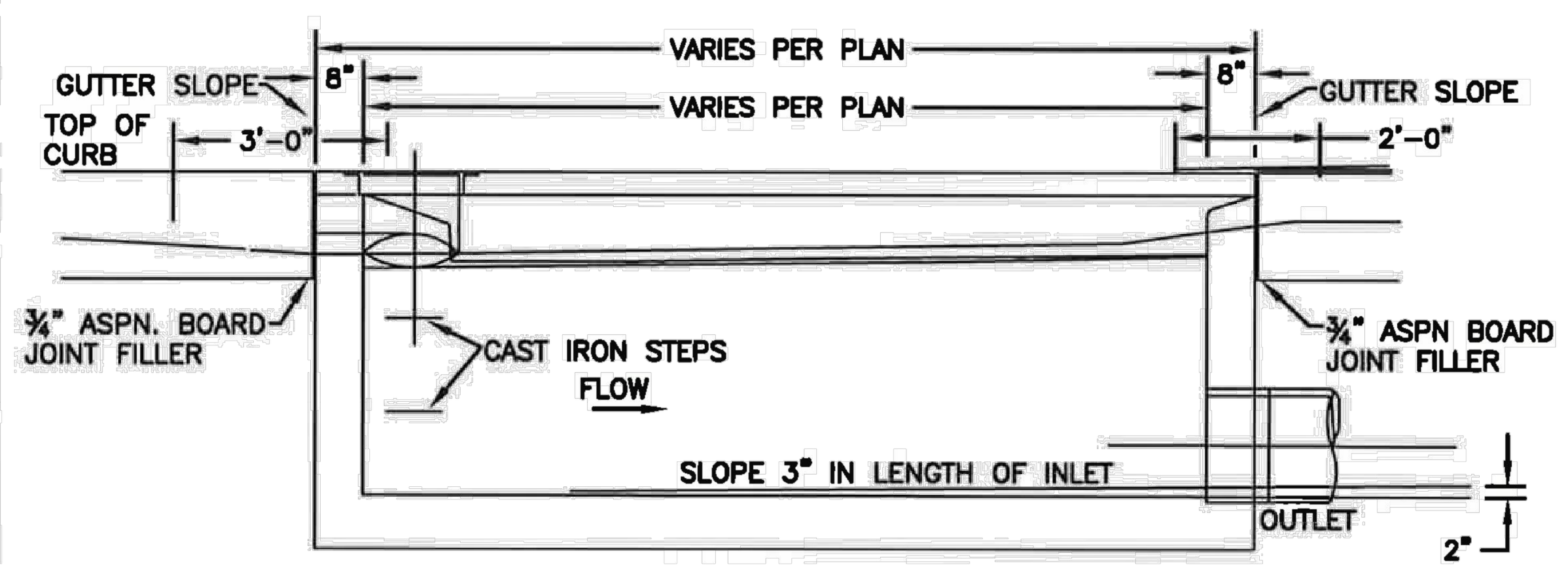
C25



REPRODUCTION OF THE ORIGINAL SIGNED AND SEALED PLAN AND/OR ELECTRONIC MEDIA MAY HAVE BEEN INADVERTENTLY ALTERED. CONTRACTOR IS RESPONSIBLE FOR VERIFYING THE SCALE OF THE DOCUMENT AND CONTACTING CUDE ENGINEERS TO VERIFY DISCREPANCIES PRIOR TO CONSTRUCTION.



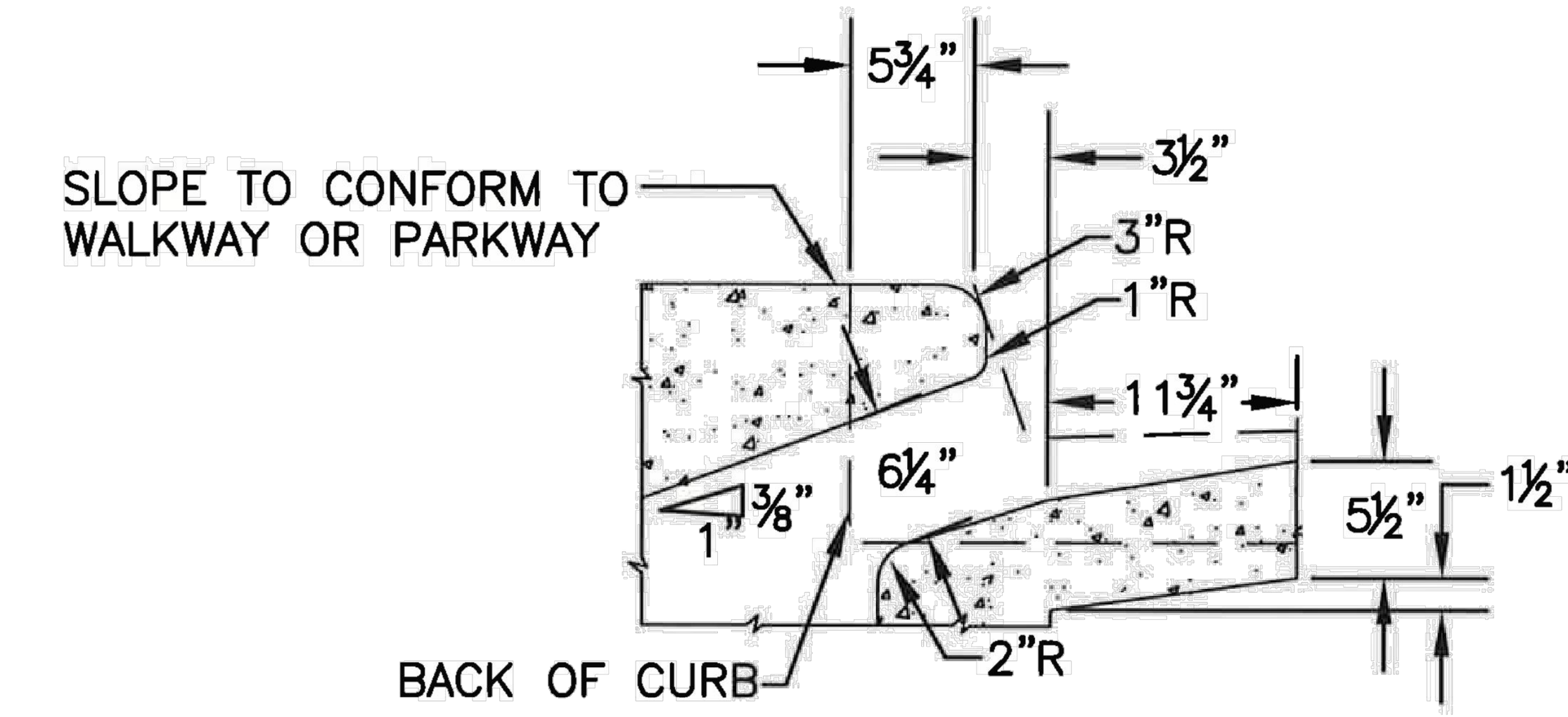

PLAN STORM SEWER CURB INLET DETAIL
SUGGESTED CONFIGURATION



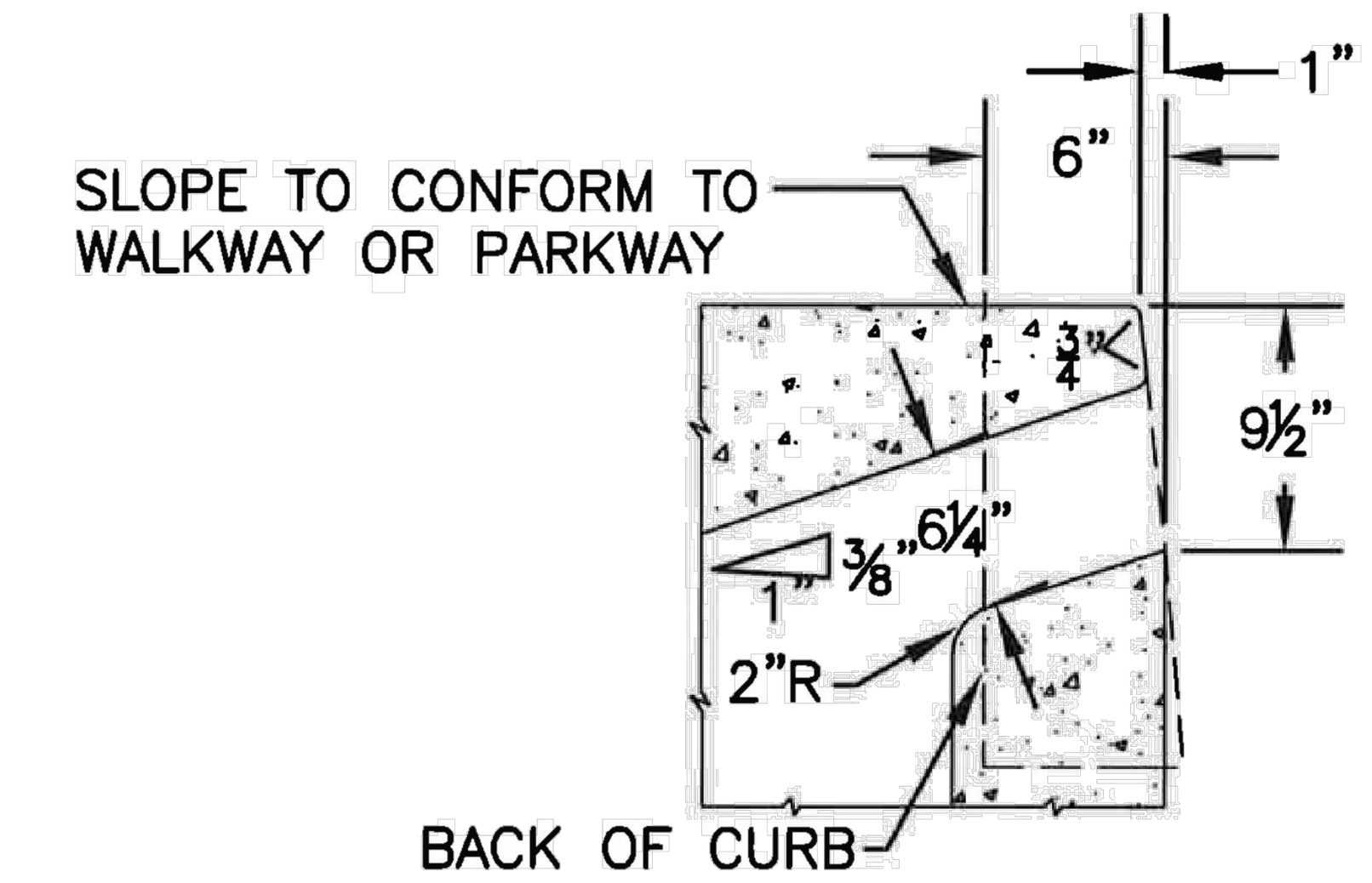

ELEVATION STORM SEWER CURB INLET DETAIL
SUGGESTED CONFIGURATION

SEGUIN TEXAS
It's real.

| DATE ISSUED: | JUNE 1, 2013 | | TITLE |
|---|---|---|---|
| REV | DATE | BY | STORM SEWER CURB INLET |
| | | | SCALE: N.T.S. |
| | | | DRAWING No. STM-1 |




OPENING DETAIL FOR CURB AND GUTTER SECTION




OPENING DETAIL FOR CURB SECTION

SEGUIN TEXAS
It's real.

| DATE ISSUED: | JUNE 1, 2013 | | TITLE |
|---|---|---|---|
| REV | DATE | BY | OPENING DETAIL FOR CURB AND GUTTER SECTION |
| | | | SCALE: N.T.S. |
| | | | DRAWING No. STM-2 |

APPROVED FOR CONSTRUCTION
SEGUIN TEXAS
01/14/2022

FOR IMPROVEMENTS ASSOCIATED WITH UNIT1 & SCstP 0225-2021; Approved by CP|ENGR 2022-01-14

CUDEENGINEERS.COM
CUDE ENGINEERS EST. 1980
4122 Pond Hill Road, Suite 101
San Antonio, Texas 78231
P:(210) 681.2951 F: (210) 523.7112

# CORDOVA TRAILS SUBDIVISION UNIT 1

## MISCELLANEOUS DRAINAGE DETAILS

DATE
07/23/2021

PROJECT NO.
03480.002

DRAWN BY
AC

CHECKED BY
DDC/JC

REVISIONS
1.
2.
3.
4.
5.
6.
7.
8.
9.

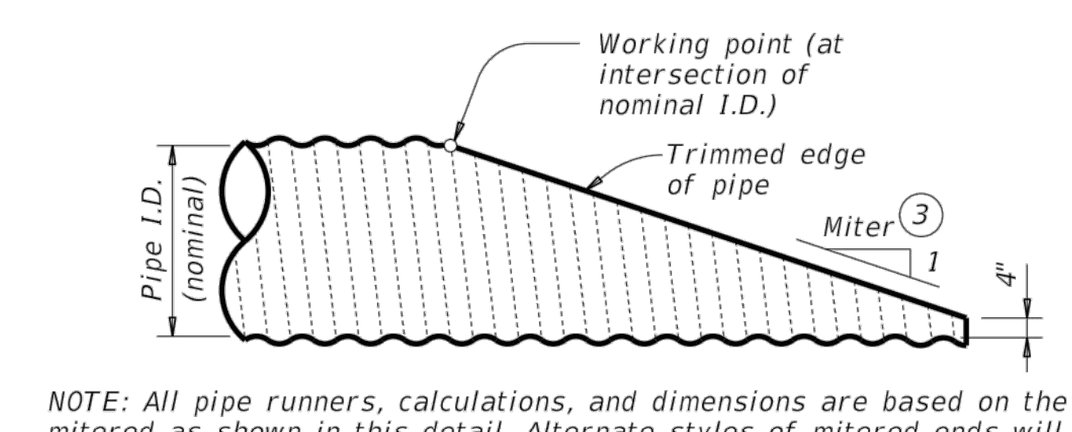
CUDE ENGINEERS
TBPE No. 455
TBPLS No. 10048500

C25A



P:\03480\002\2-Drawings\01_DRDP6.dwg 2021/07/23 3:59pm sgonzales

REPRODUCTION OF THE ORIGINAL SIGNED AND SEALED PLAN AND/OR ELECTRONIC MEDIA MAY HAVE BEEN INADVERTENTLY ALTERED. CONTRACTOR IS RESPONSIBLE FOR VERIFYING THE SCALE OF THE DOCUMENT AND CONTACTING CUDE ENGINEERS TO VERIFY DISCREPANCIES PRIOR TO CONSTRUCTION.




NOTE: All pipe runners, calculations, and dimensions are based on the pipe culverts mitered as shown in this detail. Alternate styles of mitered ends will require that appropriate adjustments be made to the values presented on this standard.

## SIDE ELEVATION OF TYPICAL PIPE CULVERT MITER

(Showing corrugated metal pipe (CMP) culvert. Details of reinforced concrete pipe (RCP) culvert are similar.)

## CROSS PIPE LENGTHS AND PIPE RUNNER LENGTHS (1) (2)

| Nominal Culvert I.D. | Pipe Culvert Spa ~ G | Cross Pipe Length | Pipe Runner Length: 3:1 Side Slope 0° Skew | 3:1 15° Skew | 3:1 30° Skew | 3:1 45° Skew | 4:1 Side Slope 0° Skew | 4:1 15° Skew | 4:1 30° Skew | 4:1 45° Skew | 6:1 Side Slope 0° Skew | 6:1 15° Skew | 6:1 30° Skew | 6:1 45° Skew |
|---|---|---|---|---|---|---|---|---|---|---|---|---|---|---|
| 24" | 1' - 7" | 3' - 5" | N/A | N/A | N/A | 5' - 10" | N/A | N/A | N/A | 8' - 1" | N/A | N/A | N/A | 12' - 9" |
| 27" | 1' - 8" | 3' - 8" | N/A | N/A | 5' - 5" | 6' - 11" | N/A | N/A | 7' - 7" | 9' - 7" | N/A | N/A | 11' - 11" | 14' - 11" |
| 30" | 1' - 10" | 3' - 11" | N/A | N/A | 6' - 4" | 8' - 0" | N/A | N/A | 8' - 9" | 11' - 0" | N/A | N/A | 13' - 8" | 17' - 0" |
| 33" | 1' - 11" | 4' - 2" | 6' - 2" | 6' - 5" | 7' - 3" | 9' - 1" | 8' - 6" | 8' - 10" | 10' - 0" | 12' - 5" | 13' - 3" | 13' - 9" | 15' - 5" | 19' - 2" |
| 36" | 2' - 1" | 4' - 5" | 6' - 11" | 7' - 3" | 8' - 2" | 10' - 2" | 9' - 6" | 9' - 11" | 11' - 2" | 13' - 10" | 14' - 9" | 15' - 3" | 17' - 2" | 21' - 3" |
| 42" | 2' - 4" | 4' - 11" | 8' - 6" | 8' - 10" | 9' - 11" | 12' - 4" | 11' - 7" | 12' - 0" | 13' - 6" | 16' - 8" | 17' - 9" | 18' - 5" | 20' - 8" | 25' - 7" |
| 48" | 2' - 7" | 5' - 5" | 10' - 1" | 10' - 5" | 11' - 9" | N/A | 13' - 7" | 14' - 2" | 15' - 10" | N/A | 20' - 9" | 21' - 6" | 24' - 2" | N/A |
| 54" | 3' - 0" | 5' - 11" | 11' - 8" | 12' - 1" | N/A | N/A | 15' - 8" | 16' - 3" | N/A | N/A | 23' - 10" | 24' - 8" | N/A | N/A |
| 60" | 3' - 3" | 6' - 5" | 13' - 3" | N/A | N/A | N/A | 17' - 9" | N/A | N/A | N/A | 26' - 10" | N/A | N/A | N/A |

## TYPICAL PIPE CULVERT MITERS (3)

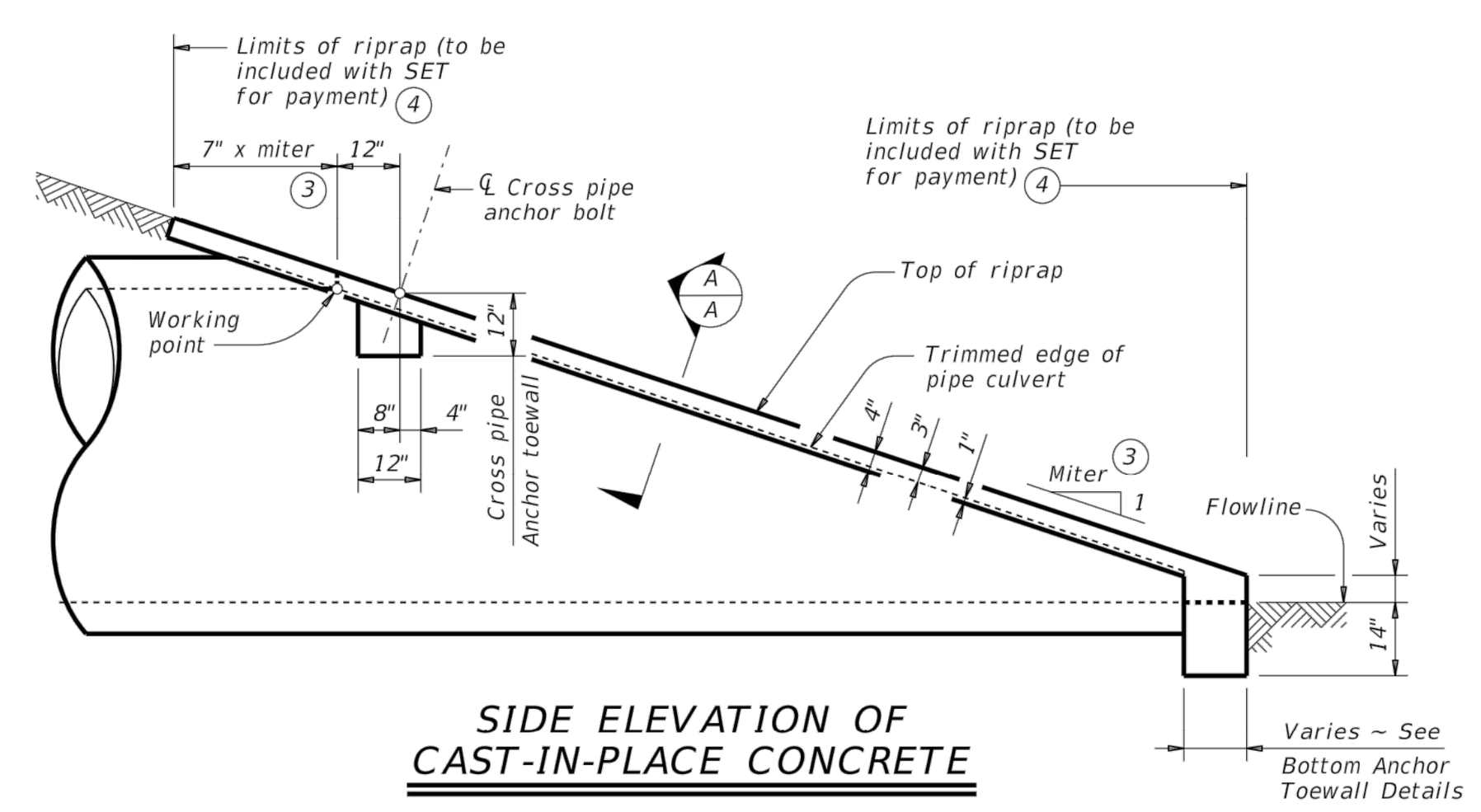
| Side Slope | 0° Skew | 15° Skew | 30° Skew | 45° Skew |
|---|---|---|---|---|
| 3:1 | 3:1 | 3.106:1 | 3.464:1 | 4.243:1 |
| 4:1 | 4:1 | 4.141:1 | 4.619:1 | 5.657:1 |
| 6:1 | 6:1 | 6.212:1 | 6.928:1 | 8.485:1 |

## CONDITIONS WHERE PIPE RUNNERS ARE NOT REQUIRED (2)

| Nominal Culvert I.D. | Single Pipe Culvert | Multiple Pipe Culverts |
|---|---|---|
| 12" thru 21" | Skews thru 45° | Skews thru 45° |
| 24" | Skews thru 45° | Skews thru 30° |
| 27" | Skews thru 30° | Skews thru 15° |
| 30" | Skews thru 15° | Skews thru 15° |
| 33" | Skews thru 15° | Always required |
| 36" | Normal (no skew) | Always required |
| 42" thru 60" | Always required | Always required |

## STANDARD PIPE SIZES AND MAX PIPE RUNNER LENGTHS (1)

| Pipe Size | Pipe O.D. | Pipe I.D. | Max Pipe Runner Length |
|---|---|---|---|
| 2" STD | 2.375" | 2.067" | N/A |
| 3" STD | 3.500" | 3.068" | 10' - 0" |
| 4" STD | 4.500" | 4.026" | 19' - 8" |
| 5" STD | 5.563" | 5.047" | 34' - 2" |

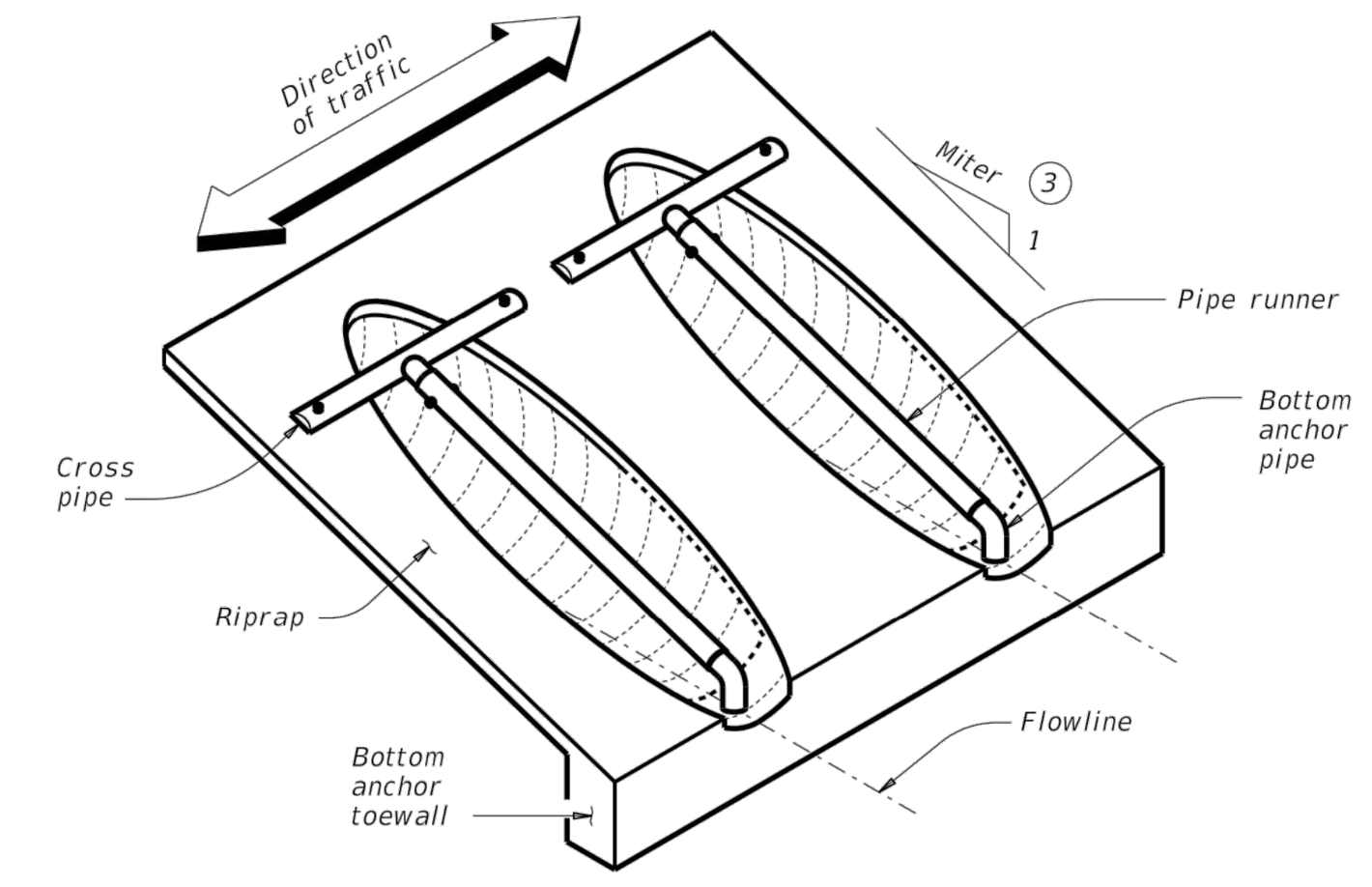



## SIDE ELEVATION OF CAST-IN-PLACE CONCRETE

(Showing reinforced concrete pipe (RCP) culvert. Details of corrugated metal pipe (CMP) culvert are similar. Pipe runners not shown for clarity)

## ESTIMATED CONCRETE RIPRAP QUANTITIES (CY) (5)

| Nominal Culvert I.D. | 3:1 Side Slope 0° Skew | 3:1 15° Skew | 3:1 30° Skew | 3:1 45° Skew | 4:1 Side Slope 0° Skew | 4:1 15° Skew | 4:1 30° Skew | 4:1 45° Skew | 6:1 Side Slope 0° Skew | 6:1 15° Skew | 6:1 30° Skew | 6:1 45° Skew |
|---|---|---|---|---|---|---|---|---|---|---|---|---|
| 12" | 0.4 | 0.4 | 0.5 | 0.5 | 0.5 | 0.5 | 0.5 | 0.6 | 0.7 | 0.7 | 0.7 | 0.8 |
| 15" | 0.5 | 0.5 | 0.5 | 0.6 | 0.6 | 0.6 | 0.6 | 0.7 | 0.7 | 0.7 | 0.8 | 0.9 |
| 18" | 0.5 | 0.5 | 0.6 | 0.6 | 0.6 | 0.7 | 0.7 | 0.8 | 0.8 | 0.8 | 0.9 | 1.0 |
| 21" | 0.6 | 0.6 | 0.6 | 0.7 | 0.7 | 0.7 | 0.8 | 0.9 | 0.9 | 0.9 | 1.0 | 1.2 |
| 24" | 0.6 | 0.7 | 0.7 | 0.8 | 0.8 | 0.8 | 0.8 | 1.0 | 1.0 | 1.0 | 1.1 | 1.3 |
| 27" | 0.7 | 0.7 | 0.8 | 0.9 | 0.8 | 0.9 | 0.9 | 1.1 | 1.1 | 1.1 | 1.2 | 1.4 |
| 30" | 0.8 | 0.8 | 0.8 | 0.9 | 0.9 | 0.9 | 1.0 | 1.2 | 1.2 | 1.2 | 1.3 | 1.6 |
| 33" | 0.8 | 0.8 | 0.9 | 1.0 | 1.0 | 1.0 | 1.1 | 1.3 | 1.3 | 1.4 | 1.5 | 1.7 |
| 36" | 0.9 | 0.9 | 0.9 | 1.1 | 1.1 | 1.1 | 1.2 | 1.4 | 1.4 | 1.5 | 1.6 | 1.8 |
| 42" | 1.0 | 1.0 | 1.1 | 1.3 | 1.2 | 1.3 | 1.3 | 1.6 | 1.6 | 1.7 | 1.8 | 2.1 |
| 48" | 1.1 | 1.1 | 1.2 | N/A | 1.4 | 1.4 | 1.5 | N/A | 1.9 | 1.9 | 2.1 | N/A |
| 54" | 1.3 | 1.3 | N/A | N/A | 1.6 | 1.6 | N/A | N/A | 2.1 | 2.1 | N/A | N/A |
| 60" | 1.4 | N/A | N/A | N/A | 1.7 | N/A | N/A | N/A | 2.3 | N/A | N/A | N/A |




## ISOMETRIC VIEW OF TYPICAL INSTALLATION

(Showing installation with no skew.)

(1) Provide pipe runner of the size shown in the tables. Provide cross pipe of the same size as the pipe runner. Provide cross pipe stub out and bottom anchor pipe of the next smaller size pipe as shown in the Standard Pipe Sizes and Max Pipe Runner Lengths table.

(2) This standard allows for the placement of only one pipe runner across each culvert pipe opening. In order to limit the clear opening to be traversed by an errant vehicle, the following conditions must be met:

For 60" culvert pipes, the skew must not exceed 0°.
For 54" culvert pipes, the skew must not exceed 15°.
For 48" culvert pipes, the skew must not exceed 30°.
For all culvert pipe sizes 42" and less, the skew must not exceed 45°.

If the above conditions cannot be met, the designer should consider using a safety end treatment with flared wings. For further information, refer to the TxDOT Roadway Design Manual.

(3) Miter = slope of mitered end of pipe culvert.

(4) Riprap placed beyond the limits shown will be paid for as concrete riprap in accordance with Item 432, "Riprap".

(5) Quantities shown are for one end of one reinforced concrete pipe (RCP) culvert. For multiple pipe culverts or for corrugated metal pipe (CMP) culverts, quantities will need to be adjusted. Riprap quantities are for Contractor's information only.

DISCLAIMER: The use of this standard is governed by the "Texas Engineering Practice Act". No warranty of any kind is made by TxDOT for any purpose whatsoever. TxDOT assumes no responsibility for the conversion of this standard to other formats or for incorrect results or damages resulting from its use.

DATE:
FILE:

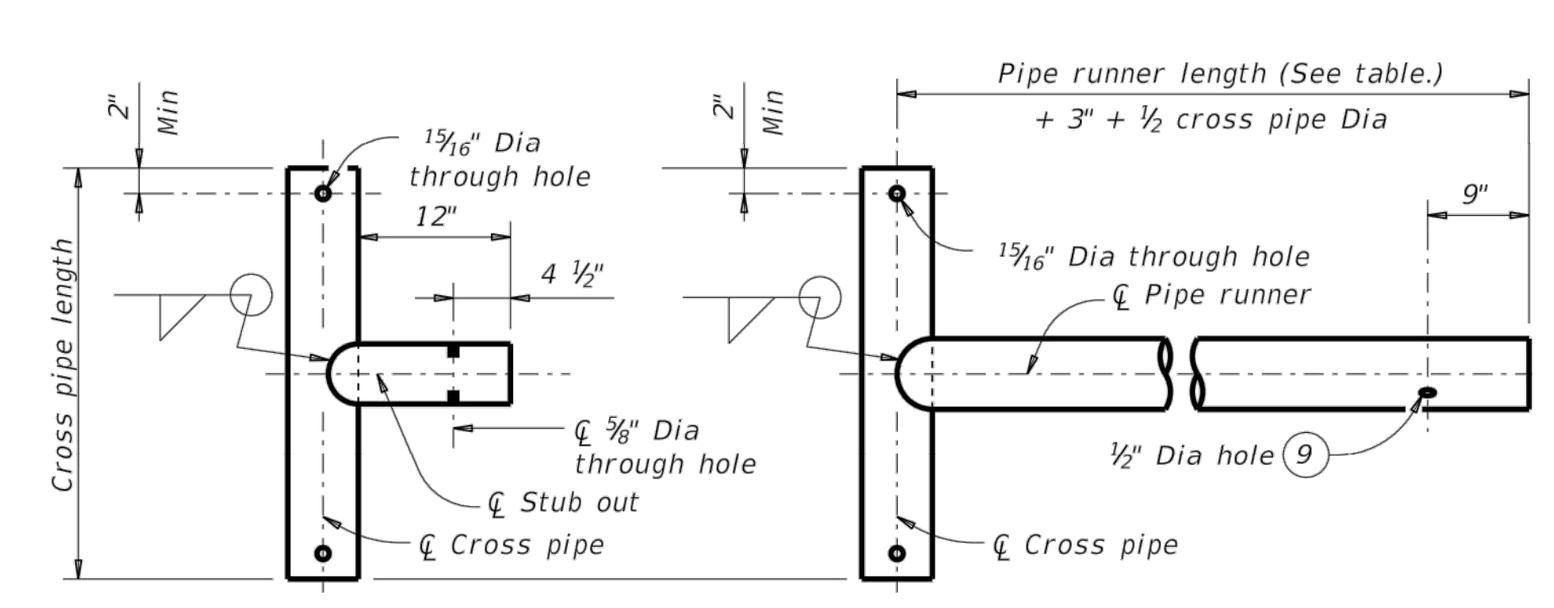
SHEET 1 OF 2

Texas Department of Transportation | Bridge Division Standard

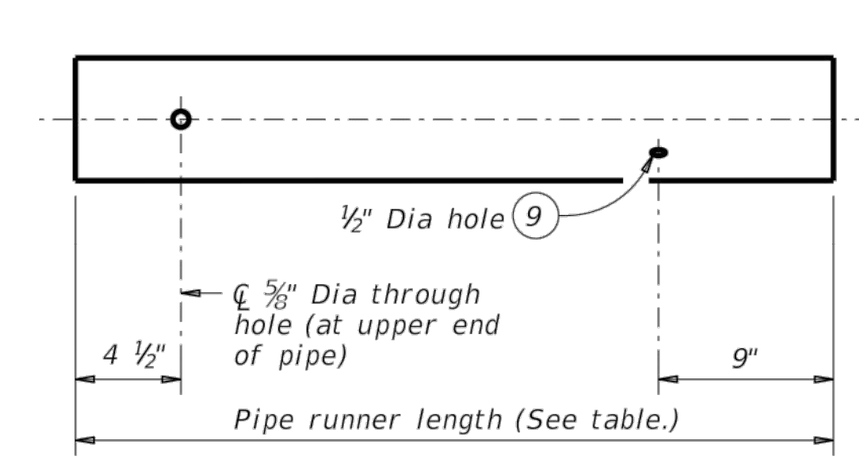
**SAFETY END TREATMENT**
FOR 12" DIA TO 60" DIA
PIPE CULVERTS
TYPE II ~ CROSS DRAINAGE

**SETP-CD**

| FILE: setpcdse-20.dgn | DN: GAF | CK: CAT | DW: JRP | CK: GAF |
|---|---|---|---|---|
| ©TxDOT February 2020 | CONT | SECT | JOB | HIGHWAY |
| REVISIONS | DIST | COUNTY | | SHEET NO. |

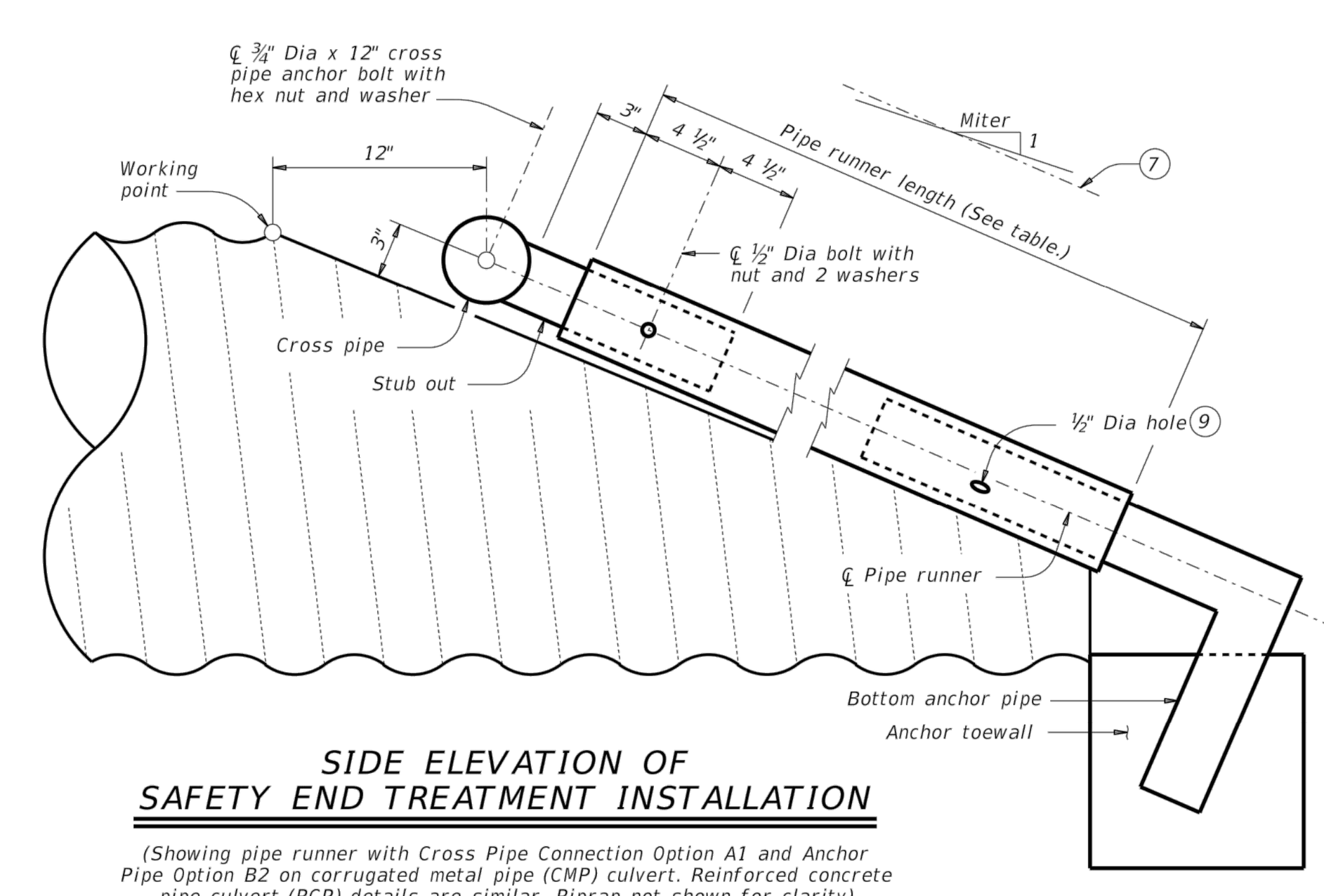



## CROSS PIPE AND CONNECTIONS DETAILS



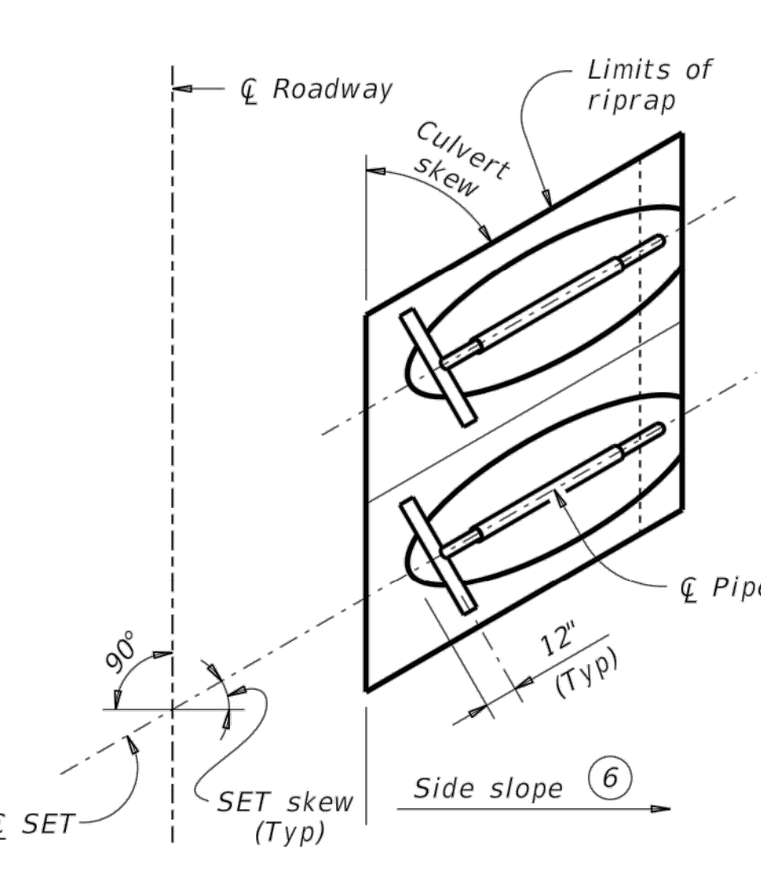

NOTE: The separate pipe runner shown is required when Cross Pipe Connection Option A1 is used.

## PIPE RUNNER DETAILS

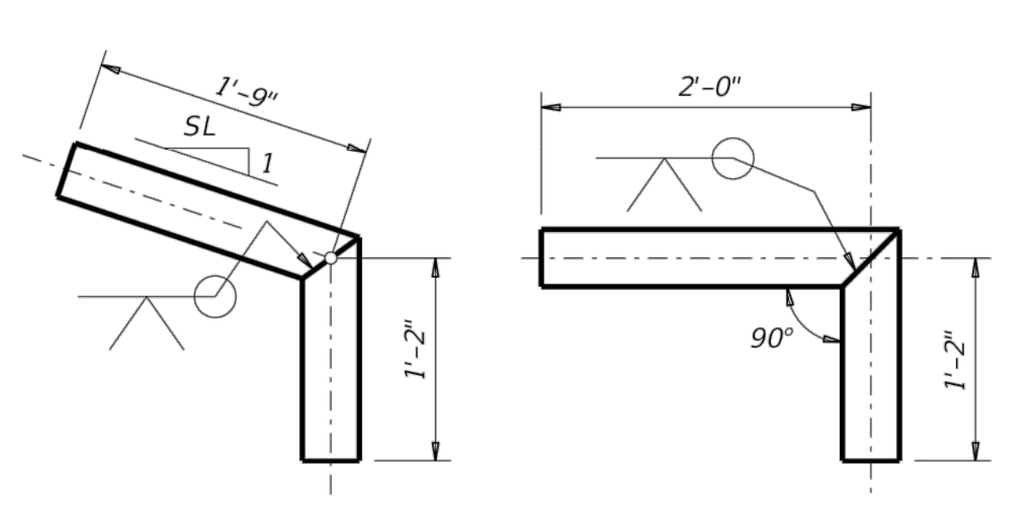



## SIDE ELEVATION OF SAFETY END TREATMENT INSTALLATION

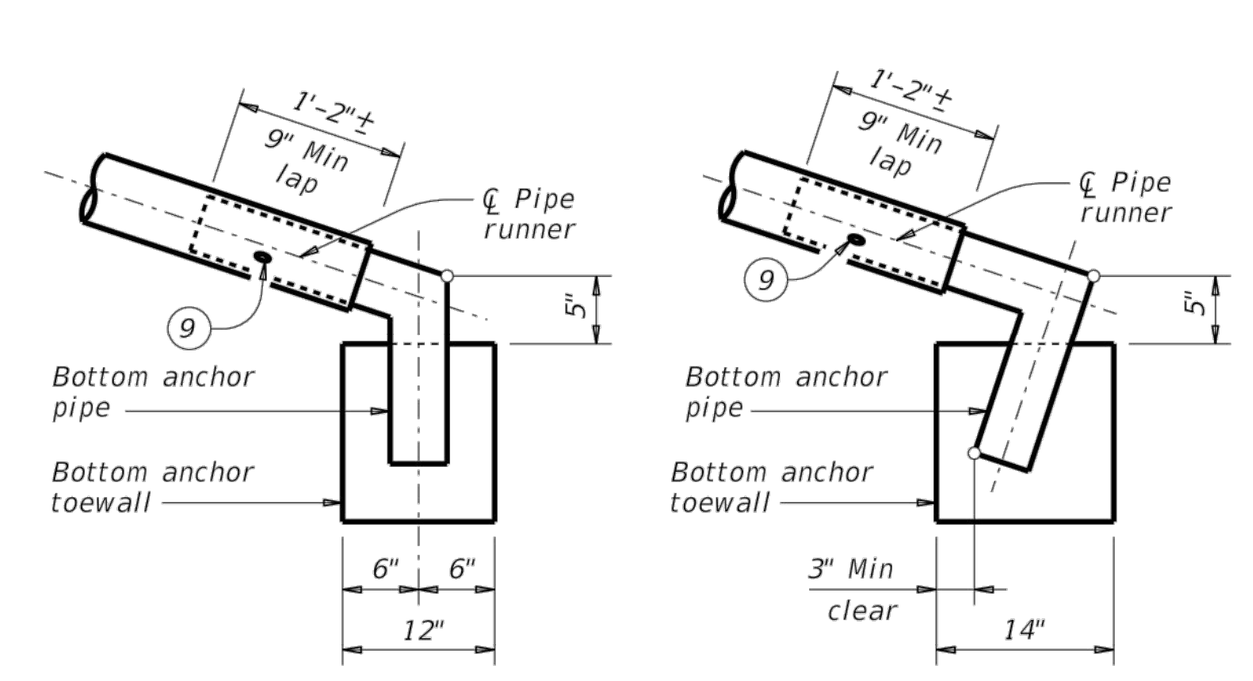
(Showing pipe runner with Cross Pipe Connection Option A1 and Anchor Pipe Option B2 on corrugated metal pipe (CMP) culvert. Reinforced concrete pipe culvert (RCP) details are similar. Riprap not shown for clarity.)




## PLAN OF SKEWED INSTALLATION

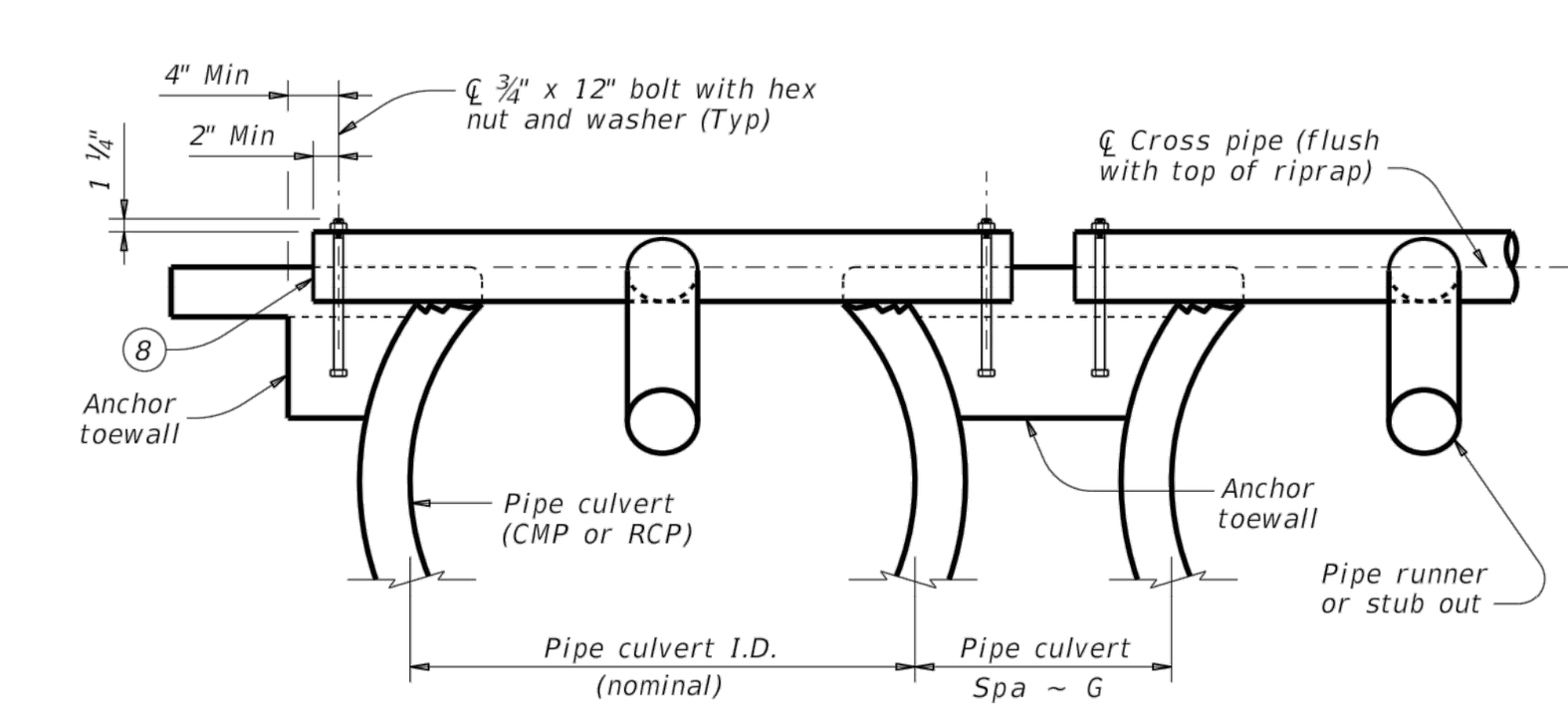



## BOTTOM ANCHOR PIPE DETAILS (10)

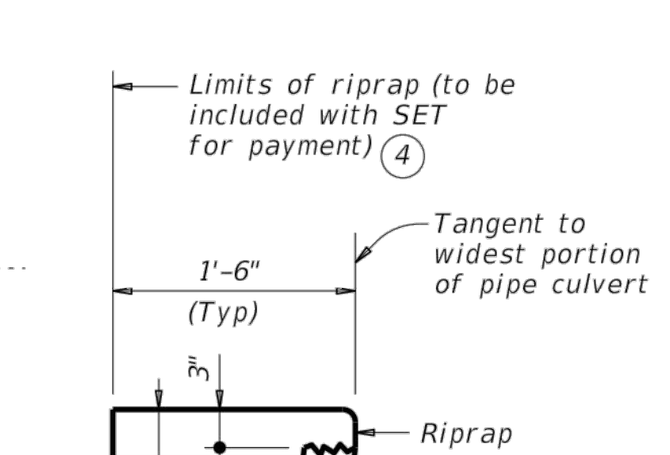



## BOTTOM ANCHOR TOEWALL DETAILS

(Culvert and riprap not shown for clarity.)




SHOWING CROSS PIPE AND ANCHOR TOEWALL




SHOWING TYPICAL PIPE CULVERT AND RIPRAP

## SECTION A-A

(4) Riprap placed beyond the limits shown will be paid for as concrete riprap in accordance with Item 432, "Riprap".

(6) Recommended values of side slope are 3:1, 4:1, and 6:1. All quantities, calculations, and dimensions shown herein are based on these recommended values. Slope of 3:1 or flatter is required for vehicle safety.

(7) Note that actual slope of pipe runner may vary slightly from side slope of riprap and trimmed culvert pipe edge.

(8) Ensure that riprap concrete does not flow into the cross pipe so as to permit disassembly of the bolted connection to allow cleanout access.

(9) After installation, inspect the 1/2" hole to ensure that the lap of the pipe runner with the bottom anchor pipe is adequate.

(10) At fabricator's option, a heat bend to a smooth 5" radius or a manufactured elbow (of the same material as the runner) may be substituted for the mitered and welded joint in the bottom anchor pipe.

**MATERIAL NOTES:**

Synthetic fibers listed on the "Fibers for Concrete" Material Producer List (MPL) may be used in lieu of steel reinforcing in riprap concrete unless noted otherwise.
Provide pipe runners, cross pipes, and anchor pipes conforming to the requirements of ASTM A53 (Type E or S, Gr B), ASTM A500 Gr B, or API 5LX52.
Provide ASTM A307 bolts and nuts.
Galvanize all steel components, except concrete reinforcing, after fabrication.
Repair galvanizing damaged during transport or construction in accordance with the specifications.

**GENERAL NOTES:**

Pipe runners are designed for a traversing load of 1,800 pounds at yield as recommended by Research Report 280-1, "Safety Treatment of Roadside Cross-Drainage Structures", Texas Transportation Institute, March 1981.
Safety end treatments (SET) shown herein are intended for use in those installations where out of control vehicles are likely to traverse the openings approximately perpendicular to the pipe runners.
Payment for riprap and toewall is included in the price bid for each safety end treatment.
Construct concrete riprap and all necessary inverts in accordance with the requirements of Item 432, "Riprap".

DISCLAIMER: The use of this standard is governed by the "Texas Engineering Practice Act". No warranty of any kind is made by TxDOT for any purpose whatsoever. TxDOT assumes no responsibility for the conversion of this standard to other formats or for incorrect results or damages resulting from its use.

DATE:
FILE:

SHEET 2 OF 2

Texas Department of Transportation | Bridge Division Standard

**SAFETY END TREATMENT**
FOR 12" DIA TO 60" DIA
PIPE CULVERTS
TYPE II ~ CROSS DRAINAGE

**SETP-CD**

| FILE: setpcdse-20.dgn | DN: GAF | CK: CAT | DW: JRP | CK: GAF |
|---|---|---|---|---|
| ©TxDOT February 2020 | CONT | SECT | JOB | HIGHWAY |
| REVISIONS | DIST | COUNTY | | SHEET NO. |

**APPROVED FOR CONSTRUCTION** SEGUIN TEXAS
01/14/2022
FOR IMPROVEMENTS ASSOCIATED WITH UNIT1 & SCstP 0225-2021; Approved by CP|ENGR 2022-01-14

CUDE ENGINEERS EST. 1980
4122 Pond Hill Road, Suite 101
San Antonio, Texas 78231
P:(210) 681.2951 F: (210) 523.7112

# CORDOVA TRAILS SUBDIVISION UNIT 1

## MISCELLANEOUS DRAINAGE DETAILS

**DATE** 07/23/2021
**PROJECT NO.** 03480.002
**DRAWN BY** AC
**CHECKED BY** DDC/JC

**REVISIONS**
1.
2.
3.
4.
5.
6.
7.
8.
9.

CUDE ENGINEERS
TBPE No. 455
TBPLS No. 10048500

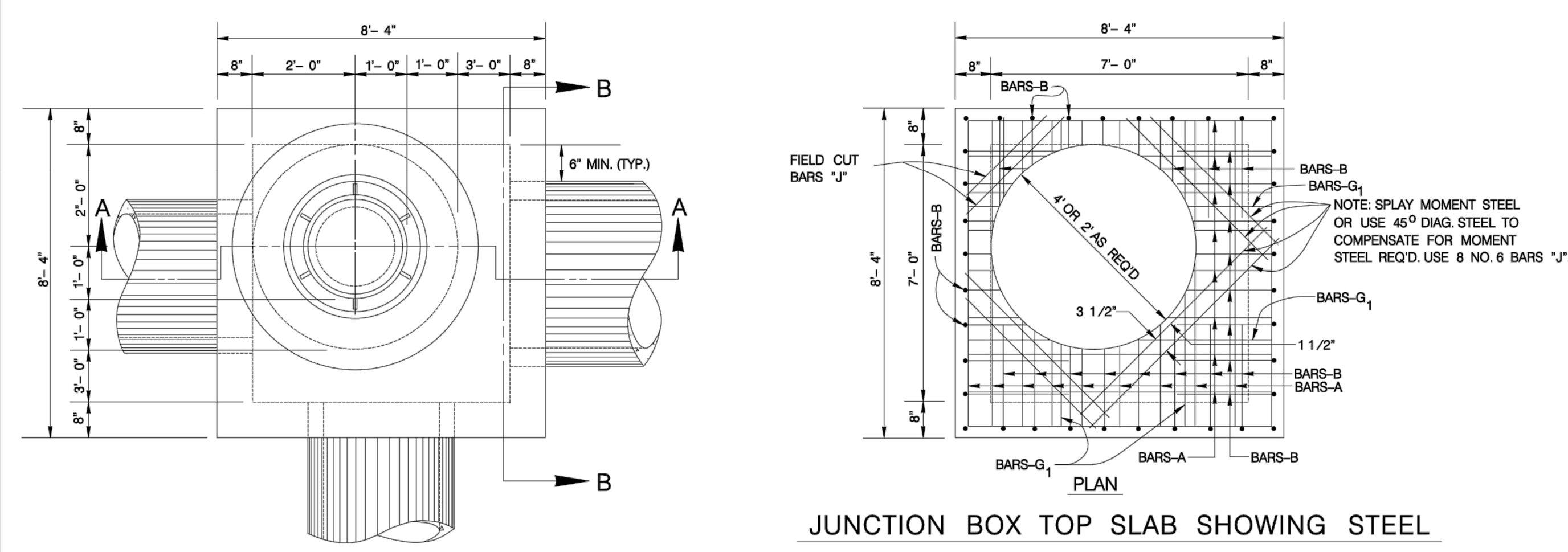
# C25B



P:\03480\002\2-Drawings\01_DRDP7.dwg 2021/07/23 3:59pm sgonzales

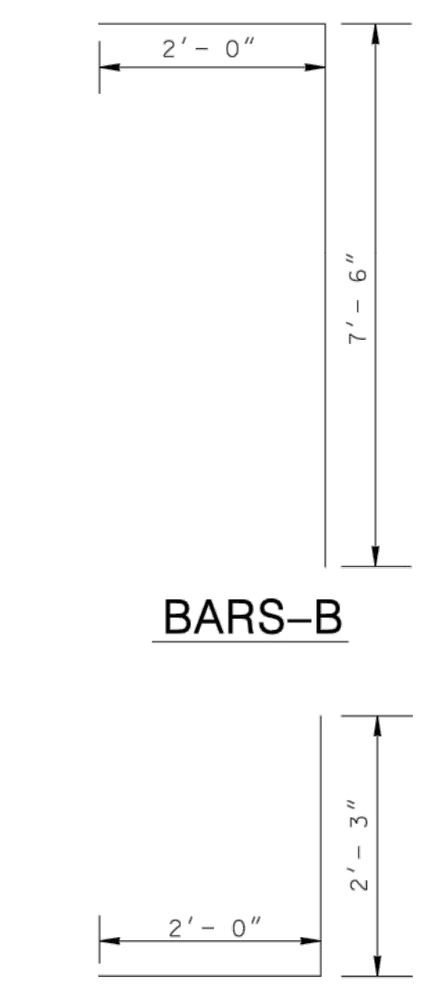
REPRODUCTION OF THE ORIGINAL SIGNED AND SEALED PLAN AND/OR ELECTRONIC MEDIA MAY HAVE BEEN INADVERTENTLY ALTERED. CONTRACTOR IS RESPONSIBLE FOR VERIFYING THE SCALE OF THE DOCUMENT AND CONTACTING CUDE ENGINEERS TO VERIFY DISCREPANCIES PRIOR TO CONSTRUCTION.

## 7'x7'x7' JUNCTION BOX STANDARDS




PLAN

JUNCTION BOX TOP SLAB SHOWING STEEL



BARS–B

BARS–C

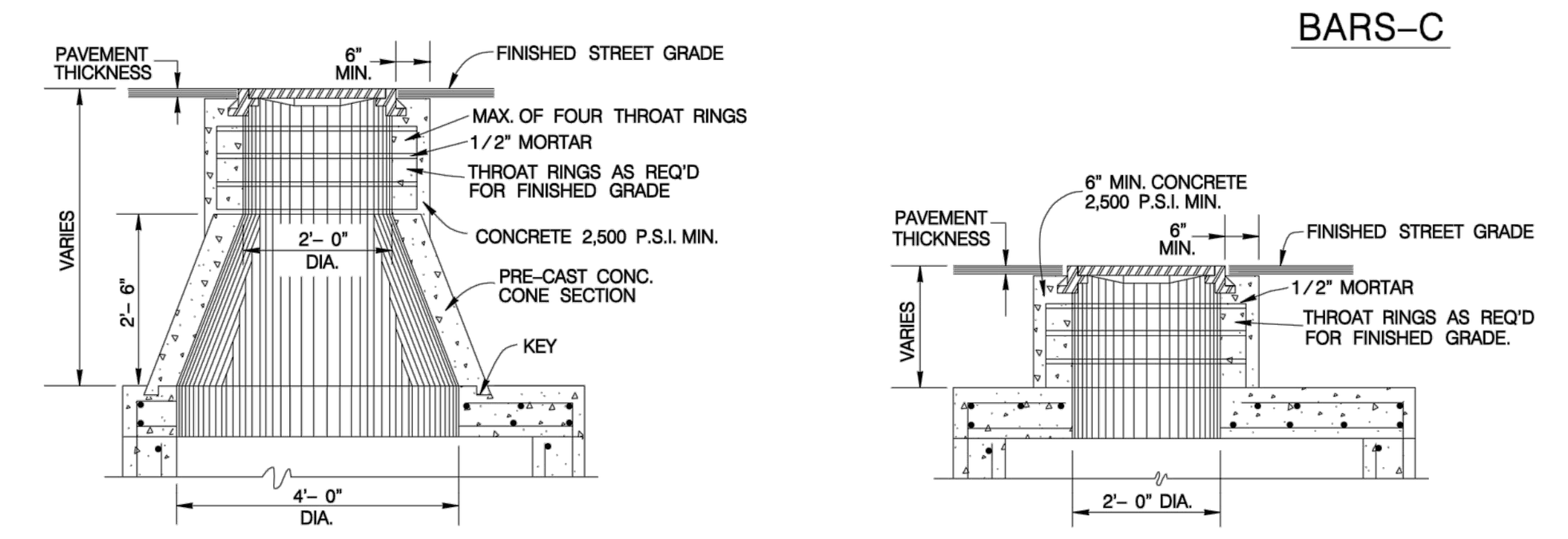
| SHAPE | BAR | NO. | SIZE | SPACING | LENGTH | WEIGHT |
|---|---|---|---|---|---|---|
| STRAIGHT | A | 24 | 4 | 9" O.C. | 8'– 1" | 130 |
| ┌ | B | 48 | 5 | 8" O.C. | 9'– 6" | 476 |
| └ | C | 48 | 5 | 8" O.C. | 4'– 3" | 213 |
| STRAIGHT | D | 24 | 4 | 9" O.C. | 8'– 1" | 130 |
| STRAIGHT | E | 28 | 3 | 12" O.C. | 6'– 11" | 73 |
| STRAIGHT | G | 28 | 4 | 12" O.C. | 8'– 6" | 151 |
| STRAIGHT | $G_1$ | 8 | 4 | AS SHOWN | 8'– 1" | 43 |
| STRAIGHT | H | 32 | 3 | 12" O.C. | 7'– 5" | 89 |
| STRAIGHT | J | 8 | 6 | 3 1/2" O.C. | 4'– 11" | 59 |
| | | | | | | |
| | | | | | TOTAL | 1,364 LBS. |

Table: SCHEDULE FOR REINFORCING STEEL

CLASS "A" CONCRETE – 9.16 C.U. YDS. (DOES NOT EXCLUDE MANHOLE OPENINGS OR PIPE OPENING)

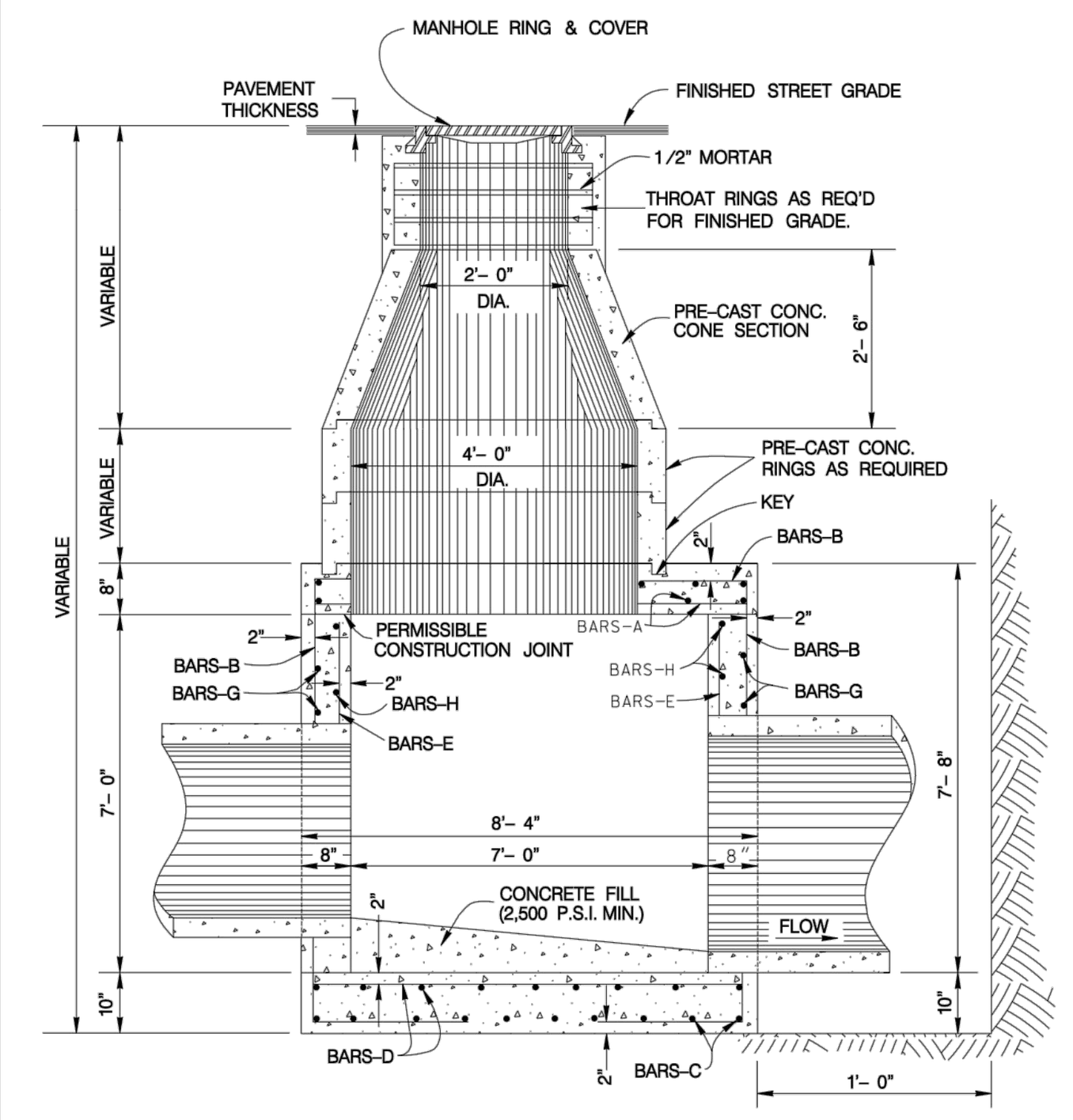
* NOTE: BAR SIZE AND SPACING BASED ON SPANS AS SHOWN – ANY REVISIONS TO THESE SPANS SHALL INCLUDE A RE–DESIGN ON STEEL REQD.

1. CONCRETE FOR STRUCTURE SHALL BE CLASS "A" 3,000 P.S.I. AT 28 DAYS.
2. ALL EXPOSED EDGES SHALL BE CHAMFERED 3/4".
3. REINFORCING STEEL SHALL BE NEW BILLET STEEL, INTERMEDIATE GRADE, ASTM A–15. THE DEFORMATION SHALL CONFORM TO ASTM A–305.
4. ALL DIMENSIONS RELATING TO REINFORCING STEEL ARE TO CENTER OF BARS.
5. ALL BARS INTERCEPTING MANHOLE OPENING AND REINFORCED CONCRETE PIPE SHALL BE FIELD–CUT.
6. WHERE LAPPING OF BARS IS REQUIRED, A MINIMUM LAP OF 33 DIAMETERS SHALL BE USED.
7. INVERT OF JUNCTION BOX TO BE SHAPED WITH CONCRETE FILL (2,500 P.S.I. MIN.) TO EFFECT DRAINAGE TO OUTLET PIPE. COST SUBSIDIARY TO CLASS "A" CONCRETE (JUNCTION BOXES).
8. PAYMENT FOR ALL EXCAVATION, BACKFILLING, CONCRETE, REINFORCING STEEL, VERTICAL STACK, RING AND COVER SHALL BE INCLUDED IN THE UNIT COST OF ITEM 403 – "STORM SEWER JUNCTION BOXES AND INLETS".

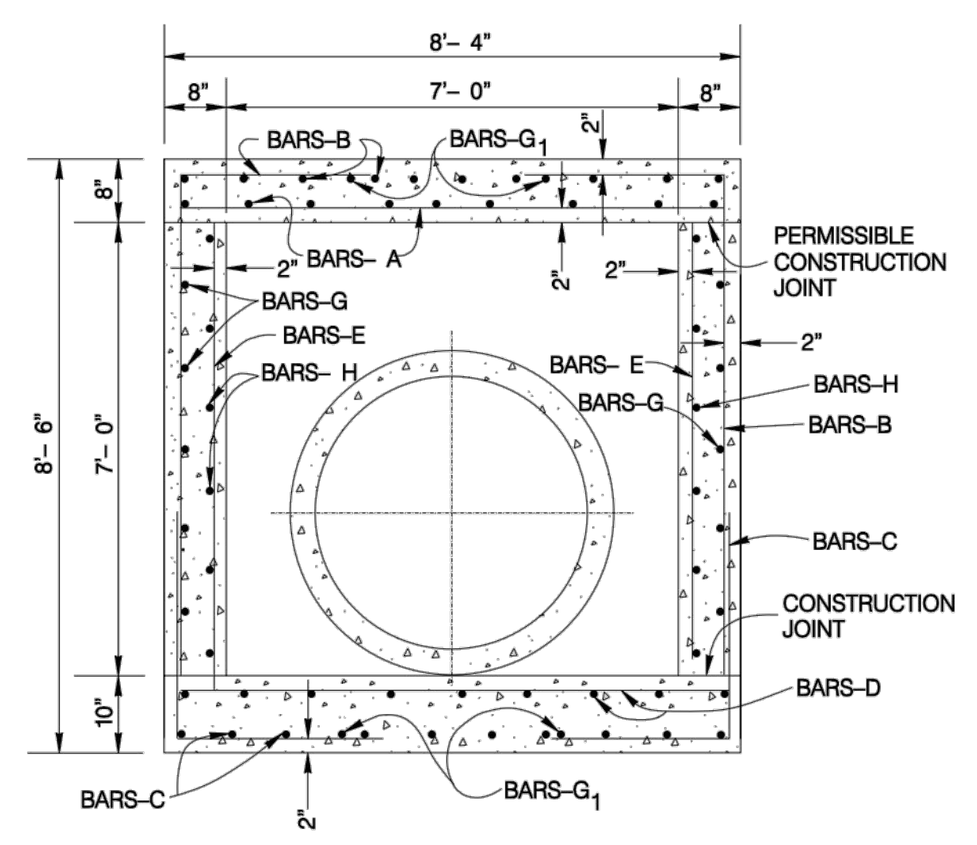



VARIATION OF VERTICAL STACK

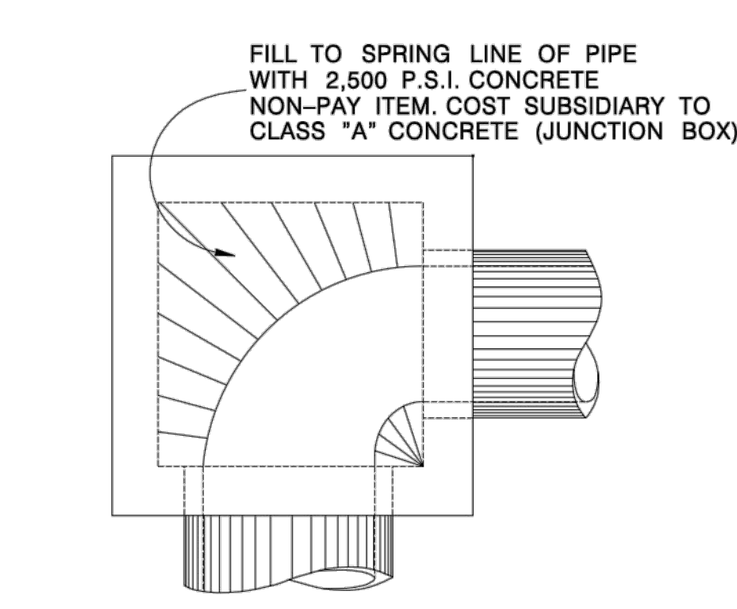
VERTICAL STACK DESIGN SHALL BE GOVERNED BY THE DEPTH OF THE TOP OF THE JUNCTION BOX BELOW THE FINISHED STREET GRADE.




SECTION A–A



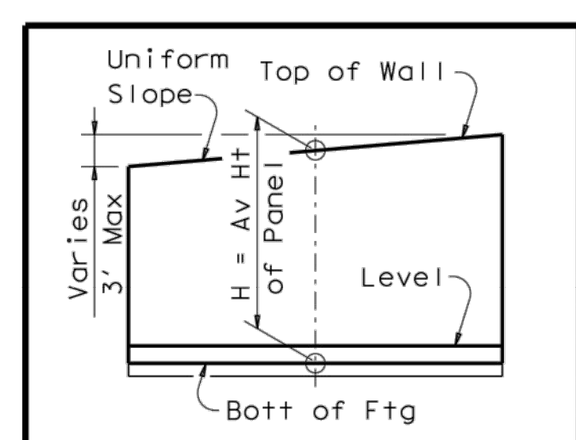

SECTION B– B




CURVED DEFLECTOR DETAIL

7'x7'x7' JUNCTION BOX STANDARDS

## RETAINING WALLS

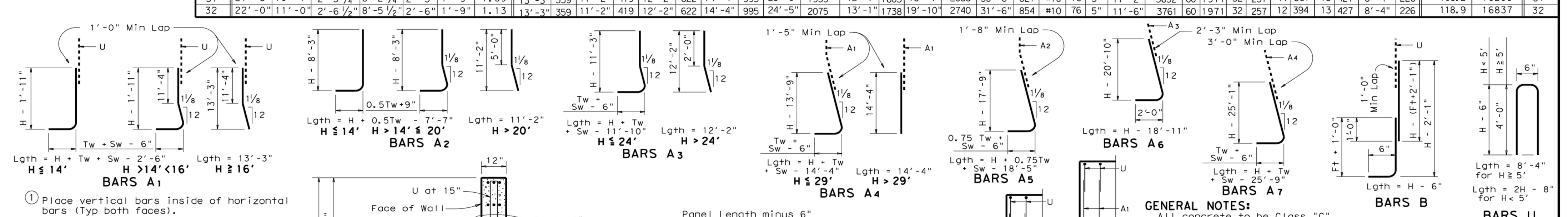



H DEFINITION

PROPERTIES / REINFORCING STEEL FOR ONE 32' PANEL (DESIGN A)

| Wall Height "H" (Ft) | Fw | Tw | Sw | Hw | Ft | Kw | Max Soil Press T/SF | $A_1$ ~ 26 #5 at 15" c-c Lgth | $A_1$ Wt | $A_2$ ~ 25 #6 at 15" c-c Lgth | $A_2$ Wt | $A_3$ ~ 25 #7 at 15" c-c Lgth | $A_3$ Wt | $A_4$ ~ 26 #8 at 15" c-c Lgth | $A_4$ Wt | $A_5$ ~ 25 #9 at 15" c-c Lgth | $A_5$ Wt | $A_6$ ~ 25 #11 at 15" c-c Lgth | $A_6$ Wt | $A_7$ ~ 26 #11 at 15" c-c Lgth | $A_7$ Wt |
|---|---|---|---|---|---|---|---|---|---|---|---|---|---|---|---|---|---|---|---|---|---|
| 2 | 1'-8" | 8" | 1'-0" | 0 | 9" | 9" | 0.11 | | | | | | | | | | | | | | |
| 3 | 2'-0" | 1'-0" | 1'-0" | 0 | 9" | 9" | 0.15 | | | | | | | | | | | | | | |
| 4 | 2'-8" | 1'-4" | 1'-0" | 4" | 1'-0" | 9" | 0.21 | 3'-10" | 104 | | | | | | | | | | | | |
| 5 | 3'-6" | 1'-9" | 1'-0" | 9" | 1'-0" | 9" | 0.23 | 5'-3" | 142 | | | | | | | | | | | | |
| 6 | 4'-3" | 2'-2" | 1'-0" | 1'-1" | 1'-0" | 9" | 0.24 | 6'-8" | 181 | | | | | | | | | | | | |
| 7 | 5'-0" | 2'-6" | 1'-0" | 1'-6" | 1'-0" | 9" | 0.27 | 8'-0" | 217 | | | | | | | | | | | | |
| 8 | 5'-8" | 2'-10" | 1'-0" | 1'-10" | 1'-0" | 9" | 0.30 | 9'-4" | 253 | | | | | | | | | | | | |
| 9 | 6'-4" | 3'-2" | 1'-0" | 2'-2" | 1'-0" | 9" | 0.33 | 10'-8" | 284 | | | | | | | | | | | | |
| 10 | 7'-0" | 3'-6" | 1'-0" | 2'-6" | 1'-0" | 9" | 0.36 | 12'-0" | 325 | 4'-2" | 156 | | | | | | | | | | |
| 11 | 7'-9" | 3'-10" | 1'-0" | 2'-11" | 1'-0" | 9" | 0.39 | 13'-4" | 362 | 5'-4" | 200 | | | | | | | | | | |
| 12 | 8'-6" | 4'-3" | 1'-0" | 3'-3" | 1'-0" | 9" | 0.40 | 14'-9" | 400 | 6'-7" | 247 | | | | | | | | | | |
| 13 | 9'-2" | 4'-7" | 1'-0" | 3'-7" | 1'-0" | 9" | 0.43 | 16'-1" | 436 | 7'-8" | 288 | 6'-9" | 345 | | | | | | | | |
| 14 | 9'-10" | 4'-11" | 1'-0" | 3'-11" | 1'-0" | 1'-0" | 0.47 | 17'-5" | 472 | 8'-11" | 335 | 8'-1" | 413 | | | | | | | | |
| 15 | 10'-6" | 5'-3" | 1'-1 1/8" | 4'-1 7/8" | 1'-0" | 1'-0" | 0.50 | 18'-10" | 511 | 10'-1" | 379 | 9'-6" | 485 | | | | | | | | |
| 16 | 11'-2" | 5'-7" | 1'-2" | 4'-5" | 1'-3" | 1'-3" | 0.55 | 13'-3" | 359 | 11'-2" | 419 | 10'-11" | 558 | 8'-5" | 584 | | | | | | |
| 17 | 11'-10" | 5'-11" | 1'-3 1/8" | 4'-7 7/8" | 1'-3" | 1'-3" | 0.58 | 13'-3" | 359 | 12'-5" | 466 | 12'-4" | 630 | 9'-10" | 683 | | | | | | |
| 18 | 12'-6" | 6'-3" | 1'-4" | 4'-11" | 1'-6" | 1'-3" | 0.63 | 13'-3" | 359 | 13'-7" | 510 | 13'-9" | 703 | 11'-2" | 775 | | | | | | |
| 19 | 13'-3" | 6'-7" | 1'-5" | 5'-3" | 1'-6" | 1'-6" | 0.66 | 13'-3" | 359 | 14'-9" | 554 | 15'-2" | 775 | 12'-8" | 879 | | | | | | |
| 20 | 13'-10" | 6'-11" | 1'-6 1/4" | 5'-4 3/4" | 1'-6" | 1'-6" | 0.70 | 13'-3" | 359 | 15'-11" | 598 | 16'-7" | 847 | 14'-1 | 978 | | | | | | |
| 21 | 14'-6" | 7'-3" | 1'-7" | 5'-8" | 1'-9" | 1'-6" | 0.75 | 13'-3" | 359 | 11'-2" | 419 | 18'-0" | 920 | 15'-5" | 1070 | 9'-7" | 815 | | | | |
| 22 | 15'-2" | 7'-7" | 1'-8 1/8" | 5'-10 7/8" | 1'-9" | 1'-6" | 0.78 | 13'-3" | 359 | 11'-2" | 419 | 19'-5" | 992 | 16'-11" | 1174 | 10'-11" | 928 | | | | |
| 23 | 16'-0" | 8'-0" | 1'-9 1/4" | 6'-2 3/4" | 1'-9" | 1'-6" | 0.79 | 13'-3" | 359 | 11'-2" | 419 | 20'-11" | 1069 | 18'-5" | 1278 | 12'-4" | 1048 | | | | |
| 24 | 16'-6" | 8'-3" | 1'-10 1/8" | 6'-4 7/8" | 2'-0" | 1'-6" | 0.86 | 13'-3" | 359 | 11'-2" | 419 | 22'-3" | 1137 | 19'-9" | 1371 | 13'-7" | 1155 | | | | |
| 25 | 17'-3" | 8'-7" | 1'-11 1/4" | 6'-8 3/4" | 2'-0" | 1'-6" | 0.89 | 13'-3" | 359 | 11'-2" | 419 | 12'-2" | 622 | 21'-2" | 1469 | 15'-0" | 1275 | 6'-1" | 808 | | |
| 26 | 18'-0" | 9'-0" | 2'-0 1/8" | 6'-11 7/8" | 2'-3" | 1'-6" | 0.93 | 13'-3" | 359 | 11'-2" | 419 | 12'-2" | 622 | 22'-8" | 1574 | 16'-4" | 1388 | 7'-1" | 941 | | |
| 27 | 18'-6" | 9'-4" | 2'-1 1/4" | 7'-0 3/4" | 2'-3" | 1'-6" | 0.97 | 13'-3" | 359 | 11'-2" | 419 | 12'-2" | 622 | 24'-1" | 1672 | 17'-8" | 1502 | 8'-1" | 1074 | | |
| 28 | 19'-3" | 9'-7" | 2'-2 3/8" | 7'-5 5/8" | 2'-3" | 1'-9" | 1.00 | 13'-3" | 359 | 11'-2" | 419 | 12'-2" | 622 | 25'-5" | 1764 | 19'-0" | 1615 | 9'-1" | 1206 | | |
| 29 | 20'-0" | 10'-0" | 2'-3 1/2" | 7'-8 1/2" | 2'-3" | 1'-9" | 1.02 | 13'-3" | 359 | 11'-2" | 419 | 12'-2" | 622 | 27'-0" | 1874 | 20'-5" | 1735 | 10'-1" | 1339 | | |
| 30 | 20'-6" | 10'-4" | 2'-4 5/8" | 7'-9 3/8" | 2'-3" | 1'-9" | 1.06 | 13'-3" | 359 | 11'-2" | 419 | 12'-2" | 622 | 14'-4" | 995 | 21'-9" | 1849 | 11'-1" | 1472 | 17'-0" | 2348 |
| 31 | 21'-3" | 10'-7" | 2'-5 3/4" | 8'-2 1/4" | 2'-3" | 1'-9" | 1.09 | 13'-3" | 359 | 11'-2" | 419 | 12'-2" | 622 | 14'-4" | 995 | 23'-0" | 1955 | 12'-1" | 1605 | 18'-4" | 2533 |
| 32 | 22'-0" | 11'-0" | 2'-6 1/2" | 8'-5 1/2" | 2'-6" | 1'-9" | 1.13 | 13'-3" | 359 | 11'-2" | 419 | 12'-2" | 622 | 14'-4" | 995 | 24'-5" | 2075 | 13'-1" | 1738 | 19'-10" | 2740 |

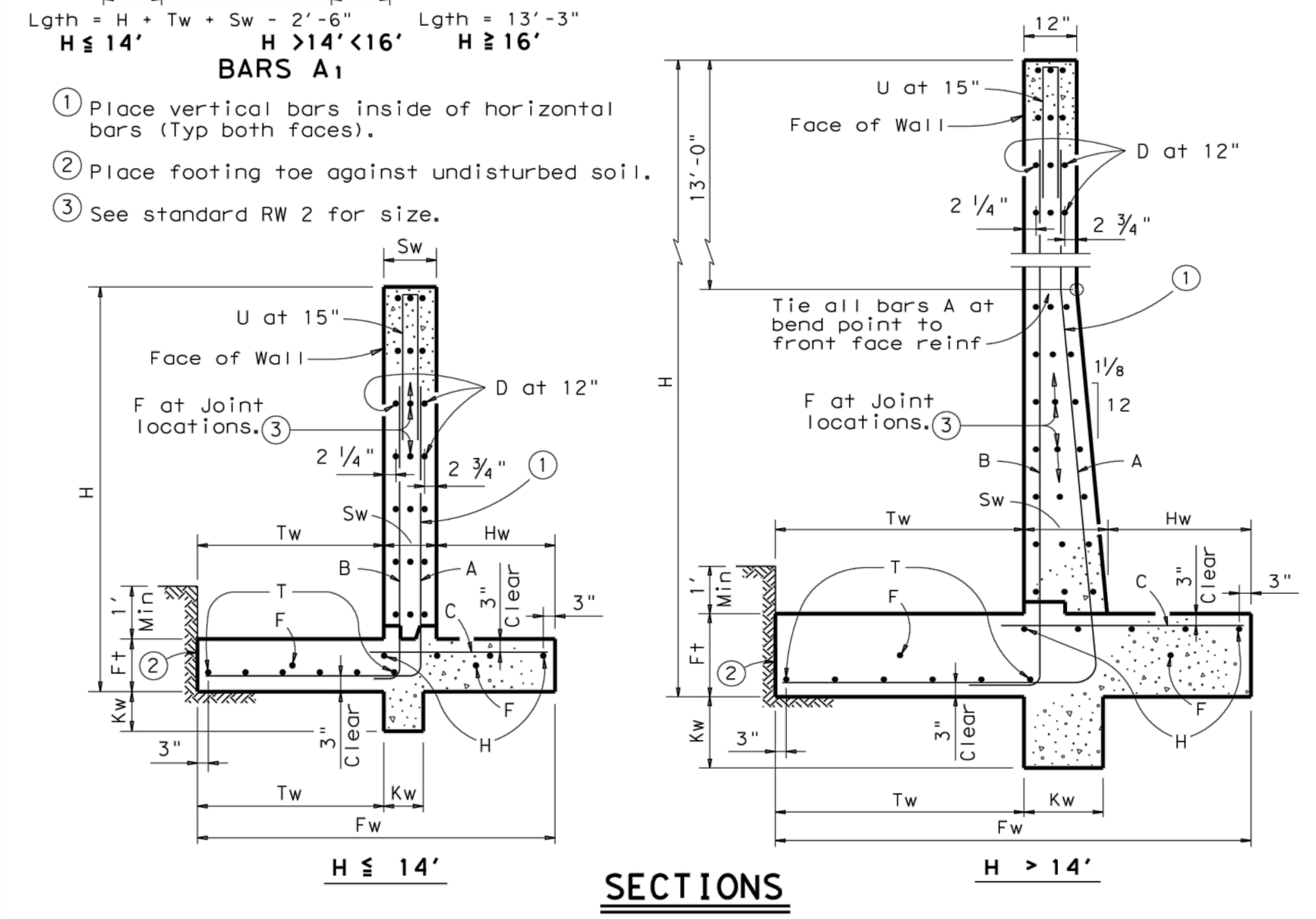
| Wall Height "H" (Ft) | B ~ 26 #5 at 15" c-c Lgth | B Wt | C Size | C No | C Spa | C Lgth | C Wt | D (#5) at 12" c-c No | D Wt | Dowel F at 12" c-c No | Dowel F Wt | H (#5) at 12" c-c No | H Wt | T (#5) at 12" c-c No | T Wt | U ~ 26 #5 at 15" c-c Lgth | U Wt | QUANTITY FOR ONE 32' PANEL CONC (CY) | REINF (LB) | Wall Height "H" (Ft) |
|---|---|---|---|---|---|---|---|---|---|---|---|---|---|---|---|---|---|---|---|---|
| 2 | | | | | | | | 4 | 131 | 3 | 24 | | | 2 | 66 | 3'-4" | 90 | 3.6 | 312 | 2 |
| 3 | | | | | | | | 6 | 197 | 4 | 32 | 2 | 66 | 2 | 66 | 5'-4" | 145 | 5.1 | 506 | 3 |
| 4 | 3'-6" | 95 | #4 | 26 | 15" | 1'-10" | 32 | 8 | 263 | 6 | 48 | 2 | 66 | 2 | 66 | 7'-4" | 199 | 7.4 | 873 | 4 |
| 5 | 4'-6" | 122 | #4 | 26 | 15" | 2'-3" | 39 | 10 | 329 | 7 | 56 | 2 | 66 | 3 | 99 | 8'-4" | 226 | 9.6 | 1079 | 5 |
| 6 | 5'-6" | 149 | #4 | 26 | 15" | 2'-8" | 46 | 12 | 394 | 8 | 64 | 3 | 99 | 3 | 99 | 8'-4" | 226 | 11.6 | 1259 | 6 |
| 7 | 6'-6" | 176 | #4 | 26 | 15" | 3'-0" | 52 | 14 | 460 | 9 | 72 | 3 | 99 | 3 | 99 | 8'-4" | 226 | 13.7 | 1401 | 7 |
| 8 | 7'-6" | 203 | #4 | 26 | 15" | 3'-4" | 58 | 16 | 526 | 10 | 80 | 3 | 99 | 4 | 131 | 8'-4" | 226 | 15.7 | 1575 | 8 |
| 9 | 8'-6" | 231 | #4 | 26 | 15" | 3'-8" | 64 | 18 | 591 | 11 | 88 | 3 | 99 | 4 | 131 | 8'-4" | 226 | 17.7 | 1714 | 9 |
| 10 | 9'-6" | 258 | #4 | 38 | 10" | 4'-0" | 102 | 20 | 657 | 12 | 96 | 4 | 131 | 4 | 131 | 8'-4" | 226 | 19.6 | 2082 | 10 |
| 11 | 10'-6" | 285 | #6 | 38 | 10" | 4'-4" | 247 | 22 | 723 | 13 | 104 | 4 | 131 | 5 | 164 | 8'-4" | 226 | 21.7 | 2436 | 11 |
| 12 | 11'-6" | 312 | #6 | 38 | 10" | 4'-9" | 271 | 24 | 789 | 14 | 112 | 4 | 131 | 5 | 164 | 8'-4" | 226 | 23.8 | 2651 | 12 |
| 13 | 12'-6" | 339 | #7 | 38 | 10" | 5'-1" | 395 | 26 | 854 | 15 | 120 | 5 | 164 | 6 | 197 | 8'-4" | 226 | 25.8 | 3364 | 13 |
| 14 | 13'-6" | 366 | #8 | 38 | 10" | 5'-5" | 550 | 28 | 920 | 16 | 128 | 5 | 164 | 6 | 197 | 8'-4" | 226 | 28.2 | 3771 | 14 |
| 15 | 14'-6" | 393 | #9 | 38 | 10" | 5'-9" | 743 | 30 | 986 | 17 | 136 | 6 | 197 | 6 | 197 | 8'-4" | 226 | 30.3 | 4253 | 15 |
| 16 | 15'-6" | 420 | #9 | 38 | 10" | 6'-1" | 786 | 32 | 1051 | 18 | 144 | 6 | 197 | 7 | 230 | 8'-4" | 226 | 36.0 | 4974 | 16 |
| 17 | 16'-6" | 447 | #9 | 38 | 10" | 6'-5" | 829 | 34 | 1117 | 19 | 152 | 7 | 230 | 7 | 230 | 8'-4" | 226 | 38.5 | 5369 | 17 |
| 18 | 17'-6" | 475 | #9 | 38 | 10" | 6'-9" | 872 | 34 | 1117 | 19 | 152 | 7 | 230 | 8 | 263 | 8'-4" | 226 | 44.3 | 5682 | 18 |
| 19 | 18'-6" | 502 | #9 | 38 | 10" | 7'-2" | 926 | 36 | 1183 | 20 | 160 | 7 | 230 | 8 | 263 | 8'-4" | 226 | 48.1 | 6057 | 19 |
| 20 | 19'-6" | 529 | #10 | 38 | 10" | 7'-5" | 1213 | 38 | 1248 | 21 | 168 | 8 | 263 | 8 | 263 | 8'-4" | 226 | 50.9 | 6692 | 20 |
| 21 | 20'-6" | 556 | #10 | 38 | 10" | 7'-9" | 1267 | 40 | 1314 | 22 | 176 | 8 | 263 | 9 | 296 | 8'-4" | 226 | 57.7 | 7681 | 21 |
| 22 | 21'-6" | 583 | #10 | 38 | 10" | 8'-1" | 1322 | 42 | 1380 | 23 | 184 | 8 | 263 | 9 | 296 | 8'-4" | 226 | 61.0 | 8126 | 22 |
| 23 | 22'-6" | 610 | #8 | 76 | 5" | 8'-6" | 1725 | 44 | 1446 | 24 | 192 | 9 | 296 | 10 | 329 | 8'-4" | 226 | 64.8 | 8997 | 23 |
| 24 | 23'-6" | 637 | #8 | 76 | 5" | 8'-9" | 1776 | 46 | 1511 | 25 | 200 | 9 | 296 | 10 | 329 | 8'-4" | 226 | 72.4 | 9416 | 24 |
| 25 | 24'-6" | 664 | #8 | 76 | 5" | 9'-2" | 1860 | 48 | 1577 | 26 | 208 | 9 | 296 | 10 | 329 | 8'-4" | 226 | 76.4 | 10112 | 25 |
| 26 | 25'-6" | 692 | #8 | 76 | 5" | 9'-6" | 1928 | 50 | 1643 | 27 | 217 | 10 | 329 | 11 | 361 | 8'-4" | 226 | 85.2 | 10698 | 26 |
| 27 | 26'-6" | 719 | #9 | 76 | 5" | 9'-10" | 2541 | 52 | 1708 | 28 | 225 | 10 | 329 | 11 | 361 | 8'-4" | 226 | 89.0 | 11757 | 27 |
| 28 | 27'-6" | 746 | #9 | 76 | 5" | 10'-1" | 2606 | 54 | 1774 | 29 | 233 | 10 | 329 | 12 | 394 | 8'-4" | 226 | 94.5 | 12293 | 28 |
| 29 | 28'-6" | 773 | #9 | 76 | 5" | 10'-5" | 2692 | 56 | 1840 | 30 | 241 | 11 | 361 | 12 | 394 | 8'-4" | 226 | 99.2 | 12874 | 29 |
| 30 | 29'-6" | 800 | #10 | 76 | 5" | 10'-9" | 3516 | 58 | 1906 | 31 | 249 | 11 | 361 | 12 | 394 | 8'-4" | 226 | 103.3 | 15515 | 30 |
| 31 | 30'-6" | 827 | #10 | 76 | 5" | 11'-2" | 3652 | 60 | 1971 | 32 | 257 | 11 | 361 | 13 | 427 | 8'-4" | 226 | 108.2 | 16209 | 31 |
| 32 | 31'-6" | 854 | #10 | 76 | 5" | 11'-6" | 3761 | 60 | 1971 | 32 | 257 | 12 | 394 | 13 | 427 | 8'-4" | 226 | 118.9 | 16837 | 32 |




① Place vertical bars inside of horizontal bars (Typ both faces).

② Place footing toe against undisturbed soil.

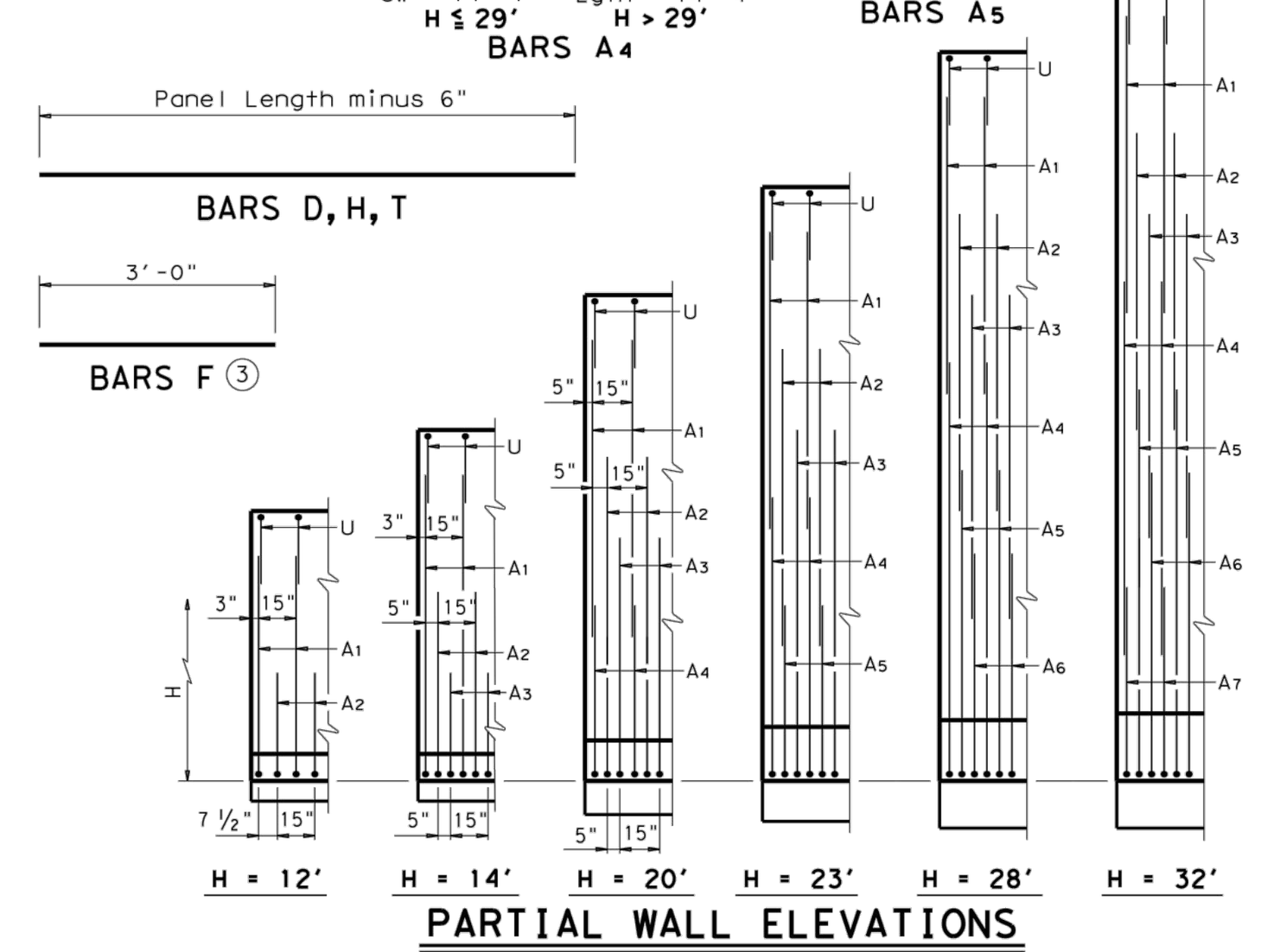
③ See standard RW 2 for size.



H ≦ 14'

H > 14'

SECTIONS




PARTIAL WALL ELEVATIONS

(Showing vertical reinforcing pattern in back face)

**GENERAL NOTES:**

All concrete to be Class "C".
All reinforcing steel to be Grade 60.
For notes and details not shown on this sheet see sheet RW2.
Quantities are based on "H" being average height of panel.
Retaining Walls are designed to be coded as follows on Retaining Wall Layout Sheets.

HC - 21 - 28
LA - 28 - 32

- Panel Length ~ 32' is standard; 28' requires special quantities
- Average Height "H" of panel
- Design - A = no surcharge or slope above wall; B = slopes up to 4:1; C = traffic surcharge and/or slopes up to 2.5:1
- Footing pressure design ~ L = low, H = high

Texas Department of Transportation — Bridge Division Standard

RETAINING WALLS

RW 1(L)A


DISCLAIMER: The use of this standard is governed by the "Texas Engineering Practice Act". No warranty of any kind is made by TxDOT for any purpose whatsoever. TxDOT assumes no responsibility for the conversion of this standard to other formats or for incorrect results or damages resulting from its use.


**APPROVED FOR CONSTRUCTION** SEGUIN TEXAS

01/14/2022

FOR IMPROVEMENTS ASSOCIATED WITH UNIT1 & SCstP 0225-2021; Approved by CP|ENGR 2022-01-14

⚠1 NOTE: INSTALL CITY OF SEGUIN MANHOLE COVERS FOR ALL INLETS WITHIN THIS DEVELOPMENT. TXDOT COVERS WILL NOT BE ACCEPTED AT TIME OF SUBSTANTIAL COMPLETION OF THE UNIT 1 PUBLIC IMPROVEMENTS.


CUDEENGINEERS.COM
CUDE ENGINEERS EST. 1980
4122 Pond Hill Road, Suite 101
San Antonio, Texas 78231
P:(210) 681.2951 F: (210) 523.7112


# CORDOVA TRAILS SUBDIVISION UNIT 1

## MISCELLANEOUS DRAINAGE DETAILS

DATE 12/06/2021

PROJECT NO. 03480.002

DRAWN BY AC

CHECKED BY DDC/JC

REVISIONS

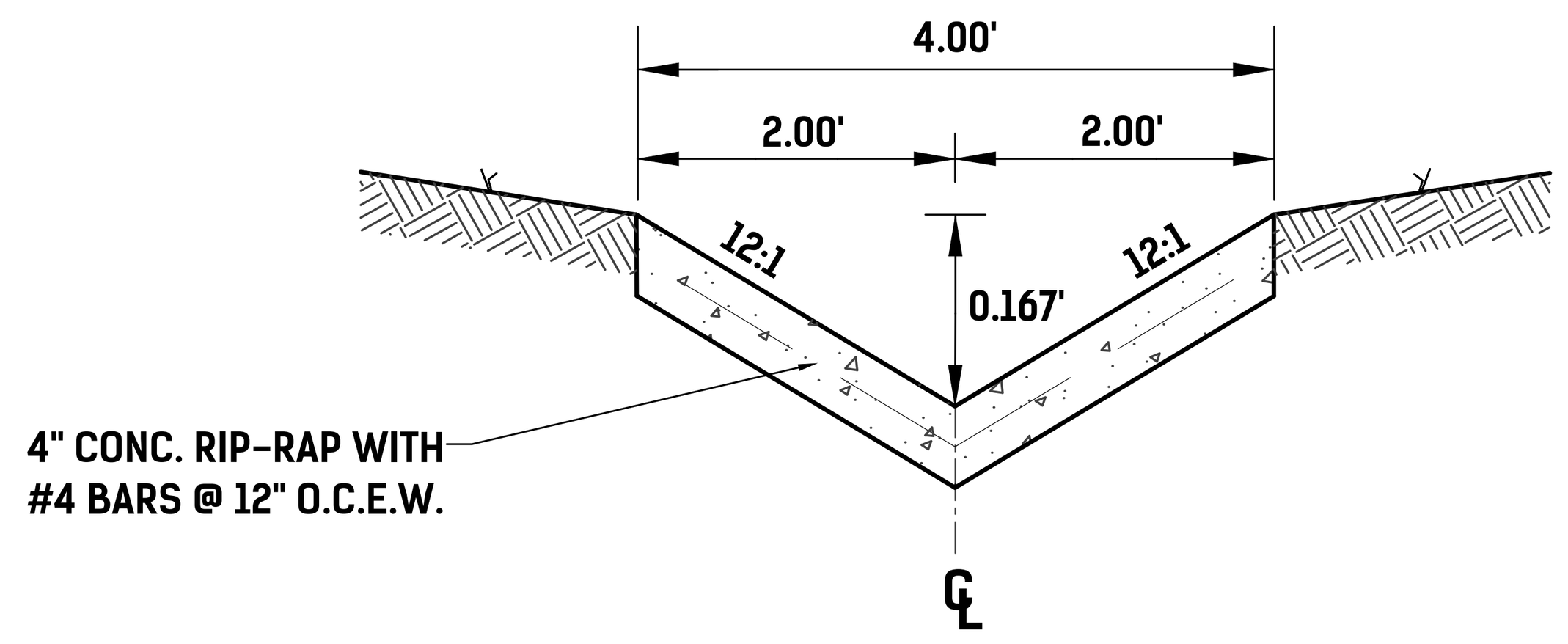
1. 09/23/2021 - ADD MANHOLE RING AND COVER NOTE
2.
3.
4.
5.
6.
7.
8.
9.

CUDE ENGINEERS
TBPE No. 455
TBPLS No. 10048500

C26

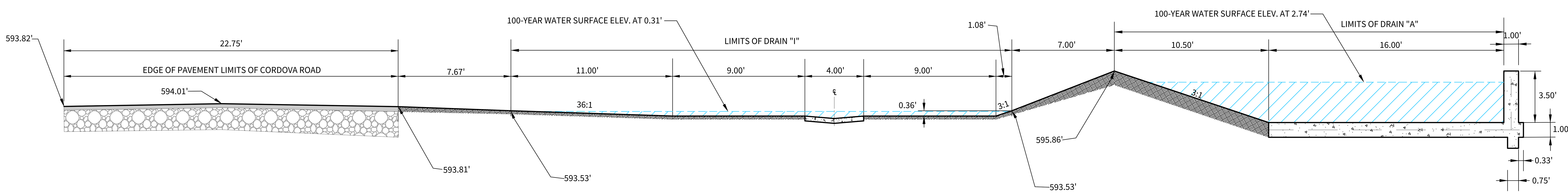



REPRODUCTION OF THE ORIGINAL SIGNED AND SEALED PLAN AND/OR ELECTRONIC MEDIA MAY HAVE BEEN INADVERTENTLY ALTERED. CONTRACTOR IS RESPONSIBLE FOR VERIFYING THE SCALE OF THE DOCUMENT AND CONTACTING CUDE ENGINEERS TO VERIFY DISCREPANCIES PRIOR TO CONSTRUCTION.




**PILOT CHANNEL DETAIL**

(N.T.S.)




# NOTES:

- SEE SHEET 22C OF 29 FOR THE LOCATION OF THE COMPOSITE CROSS-SECTION SHOWN ON THIS SHEET.

HORIZONTAL SCALE: 1" = 4'
VERTICAL SCALE: 1" = 4'

APPROVED FOR CONSTRUCTION SEGUIN TEXAS
01/14/2022
FOR IMPROVEMENTS ASSOCIATED WITH UNIT1 & SCstP 0225-2021; Approved by CP|ENGR 2022-01-14

CUDEENGINEERS.COM
CUDE ENGINEERS EST. 1980
4122 Pond Hill Road, Suite 101
San Antonio, Texas 78231
P:(210) 681.2951 F: (210) 523.7112

**CORDOVA TRAILS SUBDIVISION UNIT 1**

MISCELLANEOUS DRAINAGE DETAILS

**DATE**
12/06/2021

**PROJECT NO.**
03480.002

**DRAWN BY**
AC

**CHECKED BY**
DDC/JC

**REVISIONS**
1.
2.
3.
4.
5.
6.
7.
8.
9.

STATE OF TEXAS
DAVID D. CUPIT II
122076
LICENSED
PROFESSIONAL ENGINEER
12.11.21

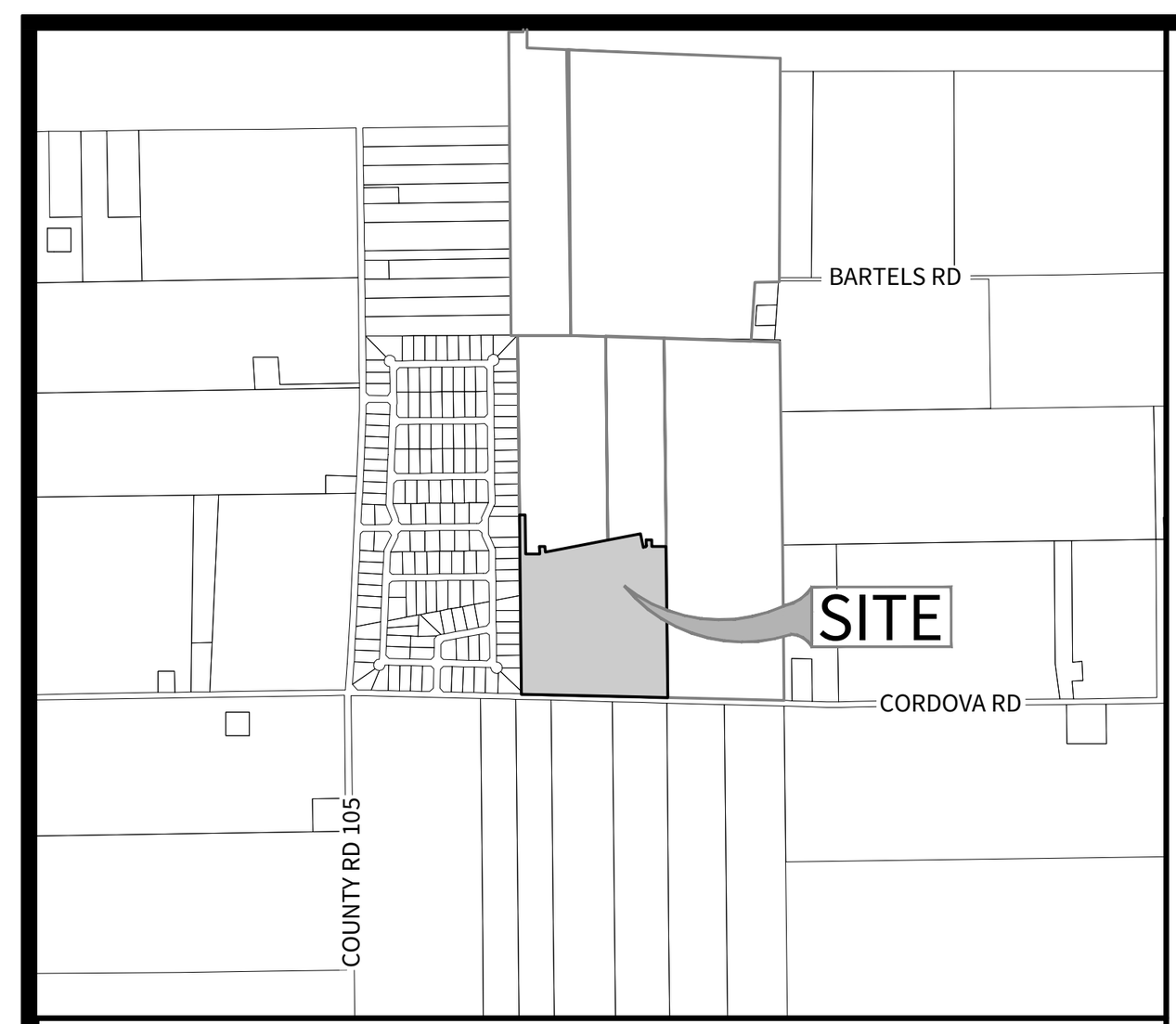
**CUDE ENGINEERS**
TBPE No. 455
TBPLS No. 10048500

**C27**

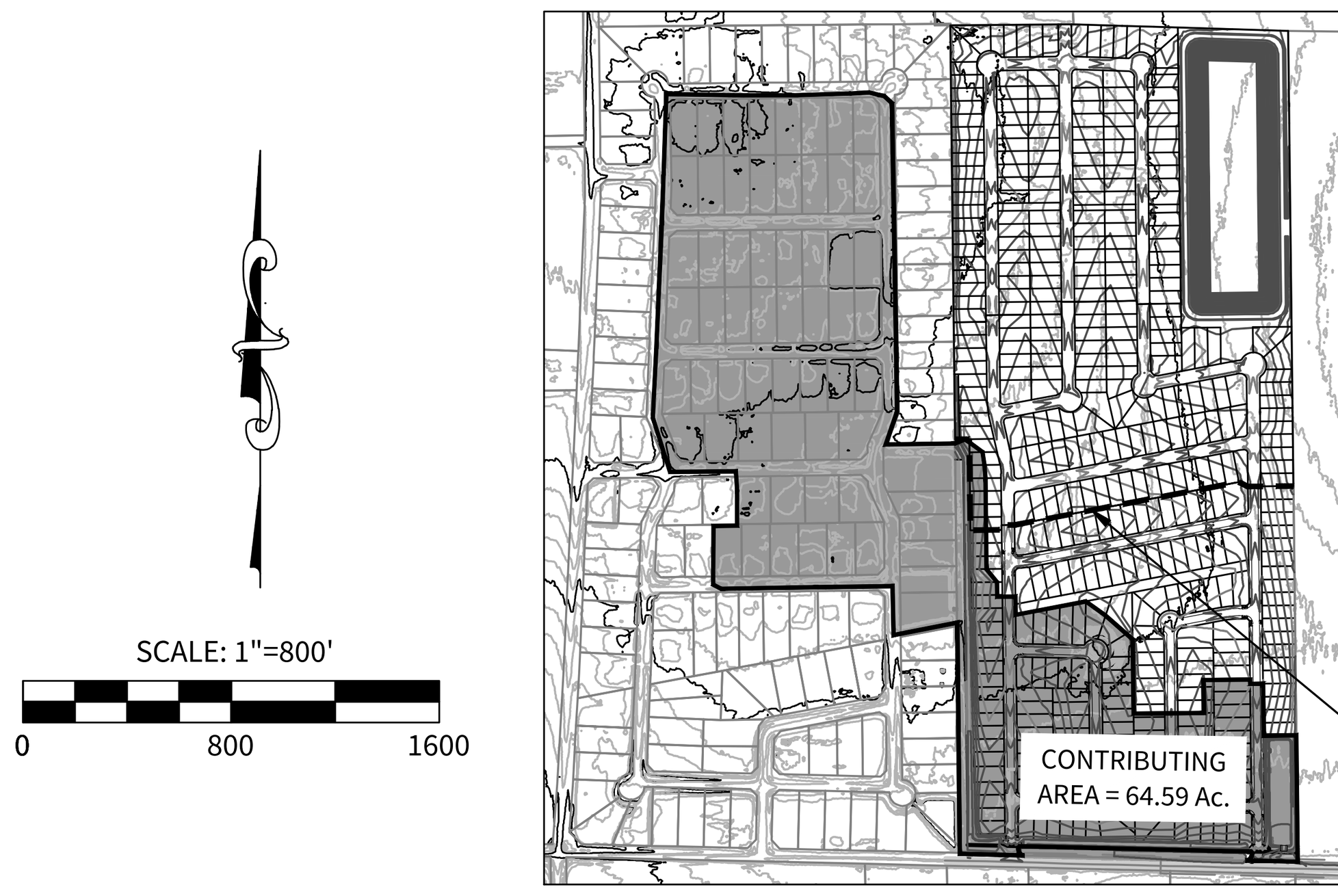


REPRODUCTION OF THE ORIGINAL SIGNED AND SEALED PLAN AND/OR ELECTRONIC MEDIA MAY HAVE BEEN INADVERTENTLY ALTERED. CONTRACTOR IS RESPONSIBLE FOR VERIFYING THE SCALE OF THE DOCUMENT AND CONTACTING CUDE ENGINEERS TO VERIFY DISCREPANCIES PRIOR TO CONSTRUCTION.

P:\03480\002\2-Drawings\Exhibits\CROSS SECTION VIEW EXHIBIT.dwg 2021/10/21 7:00pm acalvillo




LOCATION MAP
N.T.S.




DETENTION POND CONTRIBUTING AREA
1" = 800'

## Cordova Pond2 Outfall Structure Details:

14.25' TRAP. WEIR @ ELEV. = 591.74
177.1' TRAP. WEIR @ ELEV. = 593.24 TOP OF POND ELEV. = 594.69

## Pond Characteristics Table:

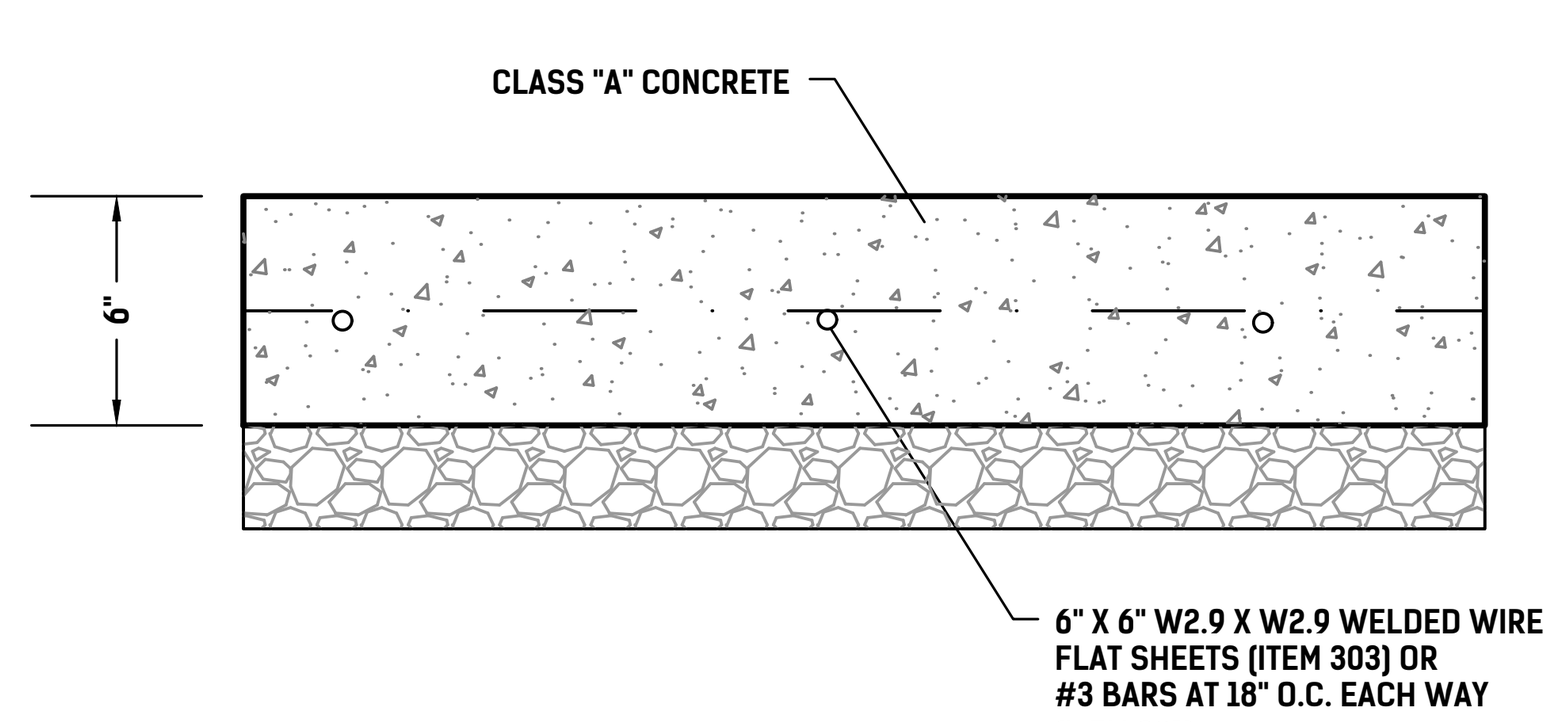
| | | | | |
|---|---|---|---|---|
| **2 YR Storm Event** | | | | |
| Peak Inflow: | 92.0 | CFS | | |
| Peak Discharge: | 90.5 | CFS | | |
| Maximum Pond WSE: | 593.27 | FT | 1.42 | FT from top of pond |
| Storage Provided: | 0.64 | AC-FT | | |
| **10 YR Storm Event** | | | | |
| Peak Inflow: | 166.00 | CFS | | |
| Peak Discharge: | 167.20 | CFS | | |
| Maximum Pond WSE: | 593.48 | FT | 2.53 | FT from top of pond |
| Storage Provided: | 0.81 | AC-FT | | |
| **25 YR Storm Event** | | | | |
| Peak Inflow: | 209.9 | CFS | | |
| Peak Discharge: | 211.8 | CFS | | |
| Maximum Pond WSE: | 593.56 | FT | 1.13 | FT from top of pond |
| Storage Provided: | 0.88 | AC-FT | | |
| **50 YR Storm Event** | | | | |
| Peak Inflow: | 252.2 | CFS | | |
| Peak Discharge: | 254.8 | CFS | | |
| Maximum Pond WSE: | 593.63 | FT | 1.06 | FT from top of pond |
| Storage Provided: | 0.94 | AC-FT | | |
| **100 YR Storm Event** | | | | |
| Peak Inflow: | 285.4 | CFS | | |
| Peak Discharge: | 288.6 | CFS | | |
| Maximum Pond WSE: | 593.69 | FT | 1.00 | FT from top of pond |
| Storage Provided: | 0.98 | AC-FT | | |

## Overall Site Discharge Summary

**Discharge at Property Line**

| | | | | |
|---|---|---|---|---|
| **2 YR Storm Event** | | | | |
| Pre-Development Rate: | 92.00 | CFS | | |
| Post-Development Rate: | 91.70 | CFS | 0.30 | CFS less than allowable |
| **10 YR Storm Event** | | | | |
| Pre-Development Rate: | 175.00 | CFS | | |
| Post-Development Rate: | 169.80 | CFS | 5.20 | CFS less than allowable |
| **25 YR Storm Event** | | | | |
| Pre-Development Rate: | 224.20 | CFS | | |
| Post-Development Rate: | 215.00 | CFS | 9.20 | CFS less than allowable |
| **50 YR Storm Event** | | | | |
| Pre-Development Rate: | 271.50 | CFS | | |
| Post-Development Rate: | 258.70 | CFS | 12.80 | CFS less than allowable |
| **100 YR Storm Event** | | | | |
| Pre-Development Rate: | 308.60 | CFS | | |
| Post-Development Rate: | 292.90 | CFS | 15.70 | CFS less than allowable |

***Note:** Post-development discharge rates above account for the detention facility.*




1

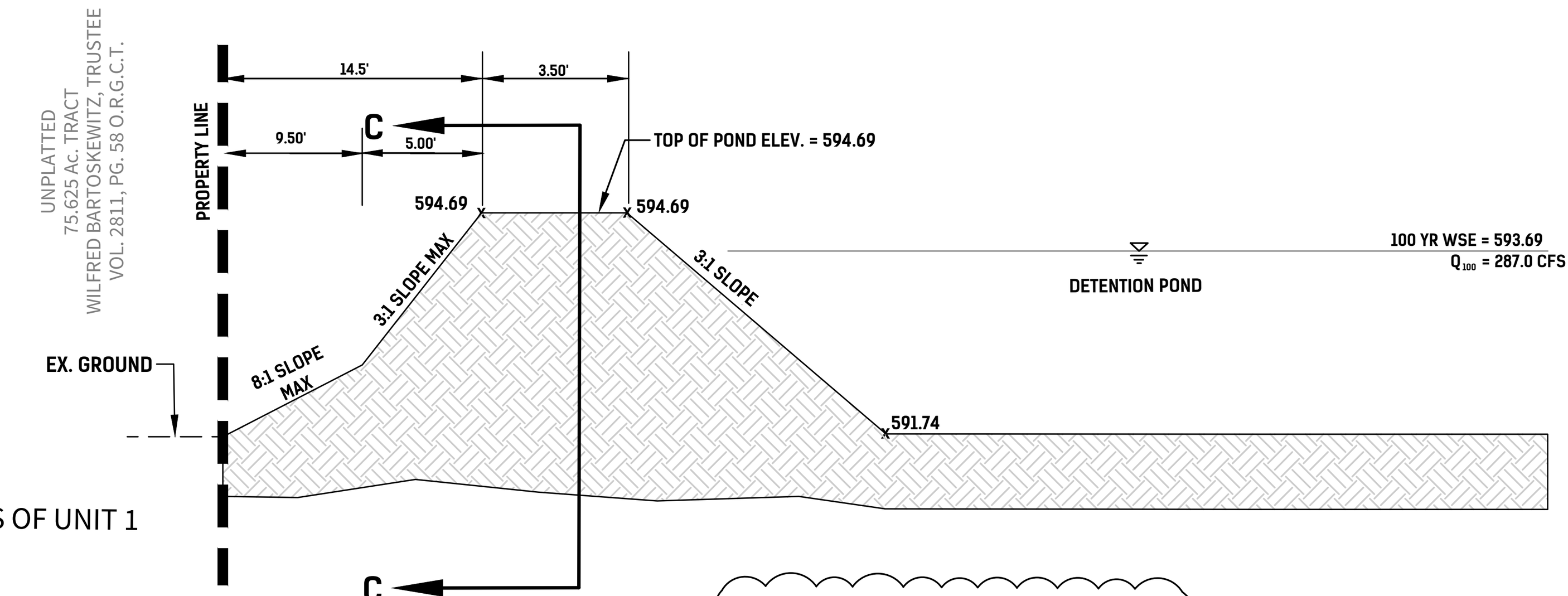
## CONCRETE RIP-RAP DETAIL

N.T.S.

## GENERAL NOTES:

1. THE DETENTION POND FACILITY SHALL ALSO BE USED AS A TEMPORARY SEDIMENT TRAP FOR THE PURPOSES OF THE TEXAS POLLUTION DISCHARGE ELIMINATION SYSTEM CONSTRUCTION PERMIT FOR THIS SITE. THE CONTRACTOR SHALL CLEAN ALL SEDIMENT OUT OF THE DETENTION FACILITY UPON FINAL STABILIZATION OF THE SITE AS PART OF ACCEPTANCE OF THE UNIT 1 PUBLIC IMPROVEMENTS.
2. CONTRACTOR TO HYDROMULCH ENTIRE DISTURBED LIMITS OF EARTHEN PORTION OF POND. 85% OF POND SURFACE MUST HAVE ESTABLISHED VEGETATION PRIOR TO ACCEPTANCE OF THE CHANNEL BY THE CITY OF SEGUIN & GUADALUPE COUNTY.
3. THE CONTRACTOR SHALL NOTIFY A UTILITY LOCATOR AT LEAST 48 HOURS PRIOR TO PERFORMING ANY EXCAVATION ACTIVITY ADJACENT TO THE CONSTRUCTION OF ANY ON-SITE DRAINAGE FACILITIES TO PROTECT ANY UNIDENTIFIED EXISTING UNDERGROUND UTILITY FACILITY FROM DAMAGE OR HARM. THE CONTRACTOR SHALL HAVE THE SOLE RESPONSIBILITY FOR ANY DAMAGES TO UTILITIES AS A RESULT OF NOT LOCATING UNDERGROUND UTILITY RESOURCES.
4. ALL CONSTRUCTION SHALL BE IN ACCORDANCE WITH THE STANDARDS AND SPECIFICATIONS OF THE CITY OF SEGUIN PUBLIC WORKS DEPARTMENT.
5. ANY AREAS EXPOSED TO HIGH VELOCITY FLOWS SHALL EITHER HAVE A 6" THICK ROCK GABION MATTRESS INSTALLED OR THE INSTALLATION OF APPROPRIATE GEOTECHNICAL LINER AS DIRECTED BY THE CONSTRUCTION ENGINEER IN CHARGE.
6. ALL CONCRETE SHALL BE A MINIMUM OF 3500 PSI @ 28 DAYS COMPRESSIVE STRENGTH UNLESS OTHERWISE SPECIFIED HEREIN ON THESE DOCUMENTS.
7. EXCAVATION AND STORMWATER ROUTING OF DETENTION/RETENTION PONDS MUST BE COMPLETED PRIOR TO THE INSTALLATION OF ANY IMPERVIOUS COVER ON SITE AS NECESSARY TO MITIGATE INCREASES IN RUNOFF.
8. A GEOTECHNICAL ENGINEER SHALL ASSESS THE NATIVE MATERIAL AND PROVIDE THE FINAL RECOMMENDATION TO THE CONTRACTOR. THE CONTRACTOR IS REQUIRED FOR PROVIDING SUCH DOCUMENTATION TO THE ENGINEER OF RECORD AND CITY OF SEGUIN PUBLIC WORKS DEPARTMENT PRIOR TO COMPLETION OF THE POND.

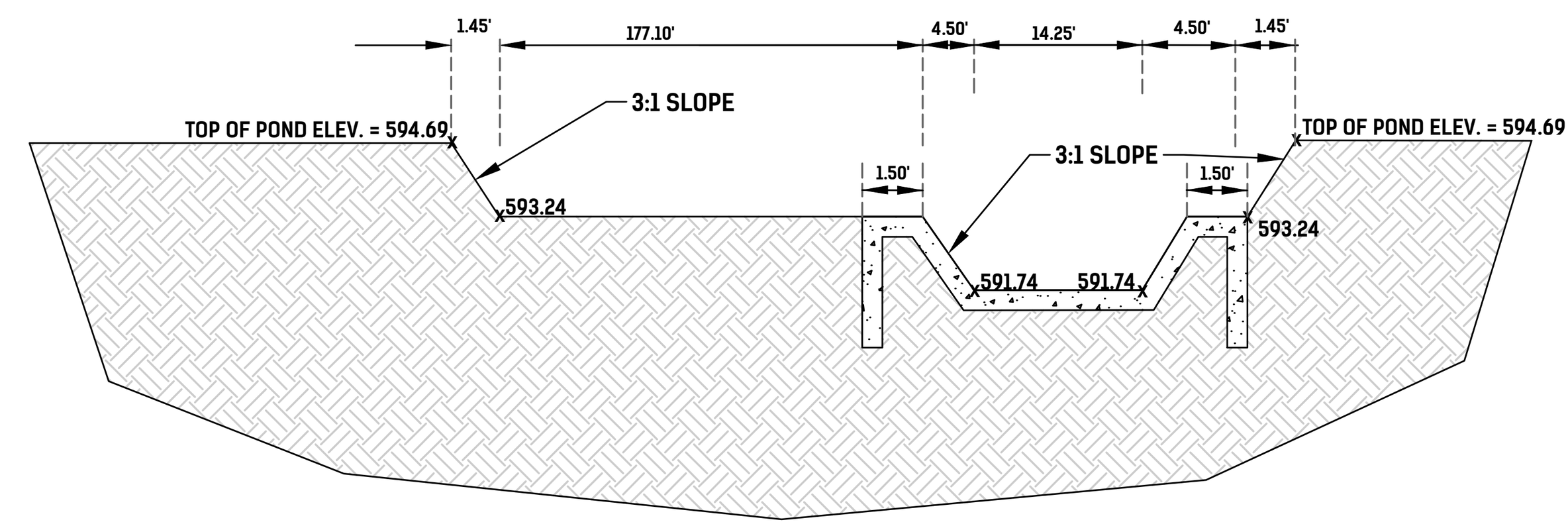
2




## SECTION B-B

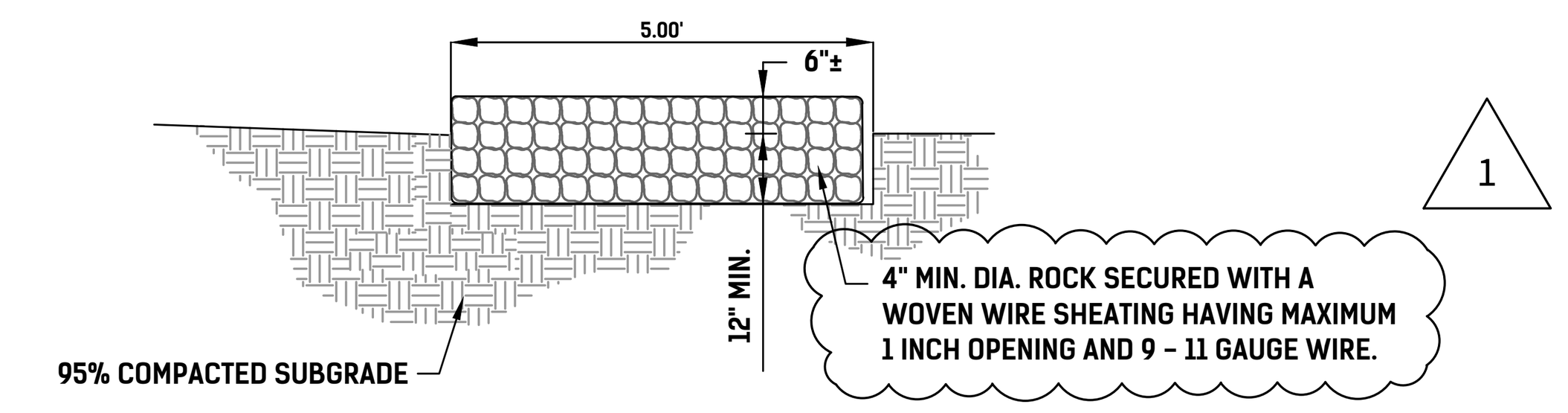
N.T.S.

1




## SECTION C-C

N.T.S.

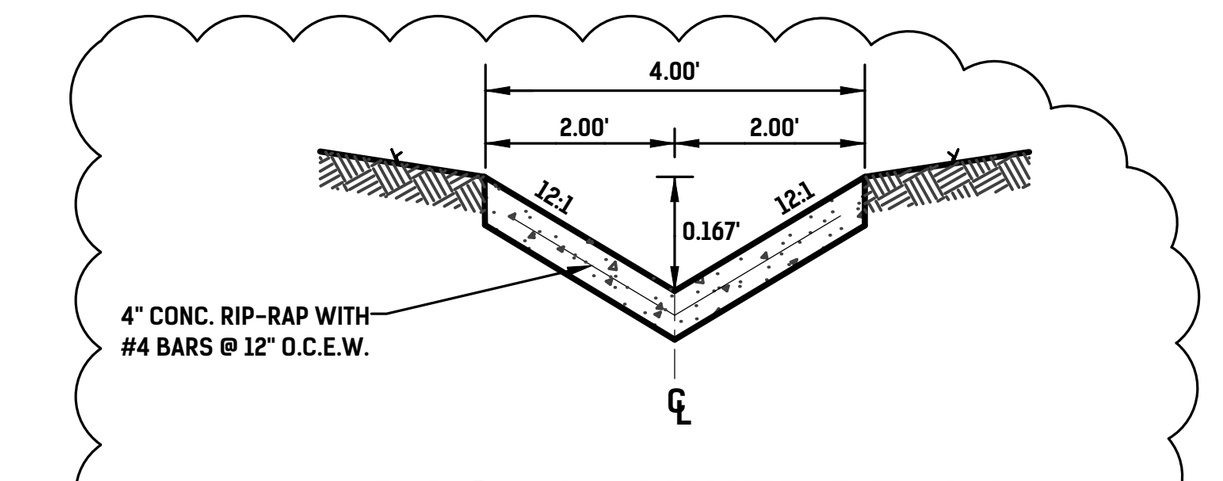



1

NOTE: GABION MATTRESS TO BE FREE OF GEO-TEXTILE FABRIC LINING.

## GABION STYLE ROCK EROSION CONTROL MATTRESS DETAIL

N.T.S.




## PILOT CHANNEL DETAIL

(N.T.S.)

2

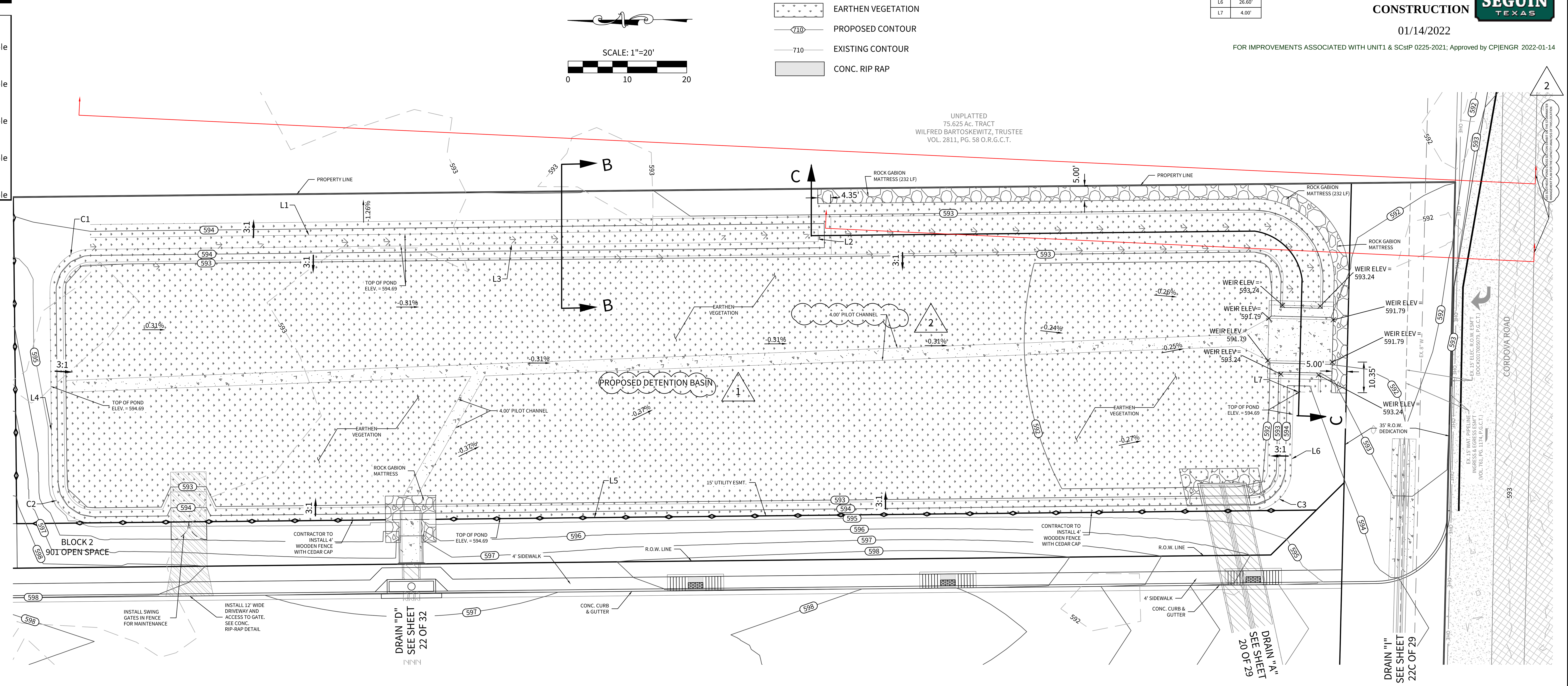
| LINE TABLE | |
|---|---|
| LINE | LENGTH |
| L1 | 245.26' |
| L2 | 4.00' |
| L3 | 245.26' |
| L4 | 64.59' |
| L5 | 390.09' |
| L6 | 26.60' |
| L7 | 4.00' |

| CURVE TABLE | | |
|---|---|---|
| CURVE | RADIUS | LENGTH |
| C1 | 13.85' | 21.76' |
| C2 | 13.85' | 21.76' |
| C3 | 13.85' | 21.28' |

APPROVED FOR CONSTRUCTION
SEGUIN TEXAS
01/14/2022
FOR IMPROVEMENTS ASSOCIATED WITH UNIT1 & SCstP 0225-2021; Approved by CP|ENGR 2022-01-14

LEGEND

- EARTHEN VEGETATION
- 710 PROPOSED CONTOUR
- 710 EXISTING CONTOUR
- CONC. RIP RAP




CUDEENGINEERS.COM

CUDE ENGINEERS EST. 1980

4122 Pond Hill Road, Suite 101
San Antonio, Texas 78231
P:(210) 681.2951 F: (210) 523.7112

# CORDOVA TRAILS SUBDIVISION UNIT 1

DETENTION POND PLAN "SOUTHERN POND"

**DATE** 12/05/2021
**PROJECT NO.** 03480.002
**DRAWN BY** AC
**CHECKED BY** DDC/JC

**REVISIONS**

1. 07/26/2021 - UPDATED SECTIONS B-B & C-C, ADDED DETAILS, UPDATED BASE DESIGN
2. 09/20/2021 - DOWNSTREAM X-SECTION LOCATIONS, GENERAL NOTES, ADD PILOT CHANNEL AND DETAILS
3.
4.
5.
6.
7.
8.
9.

STATE OF TEXAS
DAVID D. CUPIT II
122076
LICENSED PROFESSIONAL ENGINEER
12.11.21

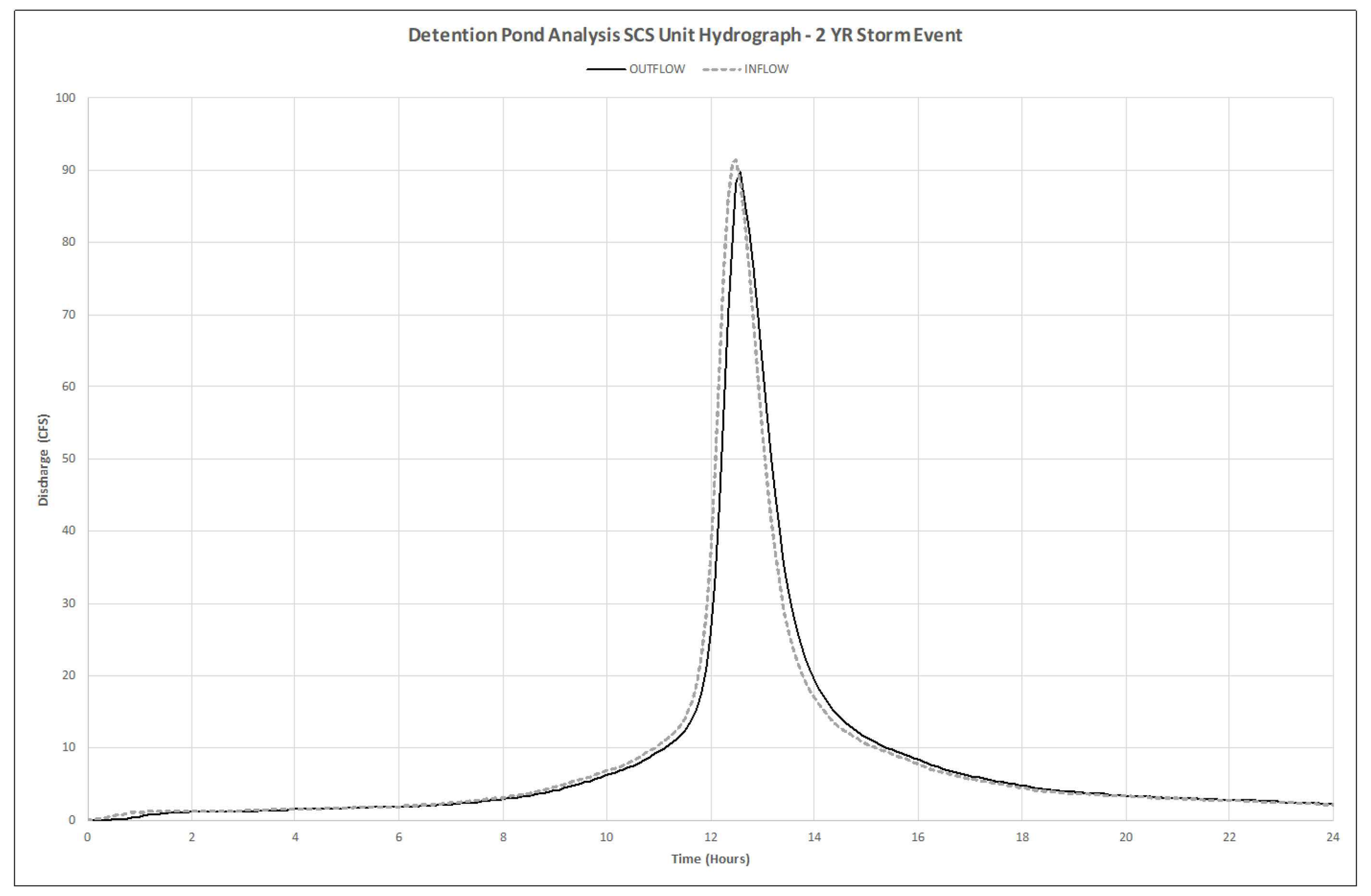
CUDE ENGINEERS
TBPE No. 455
TBPLS No. 10048500

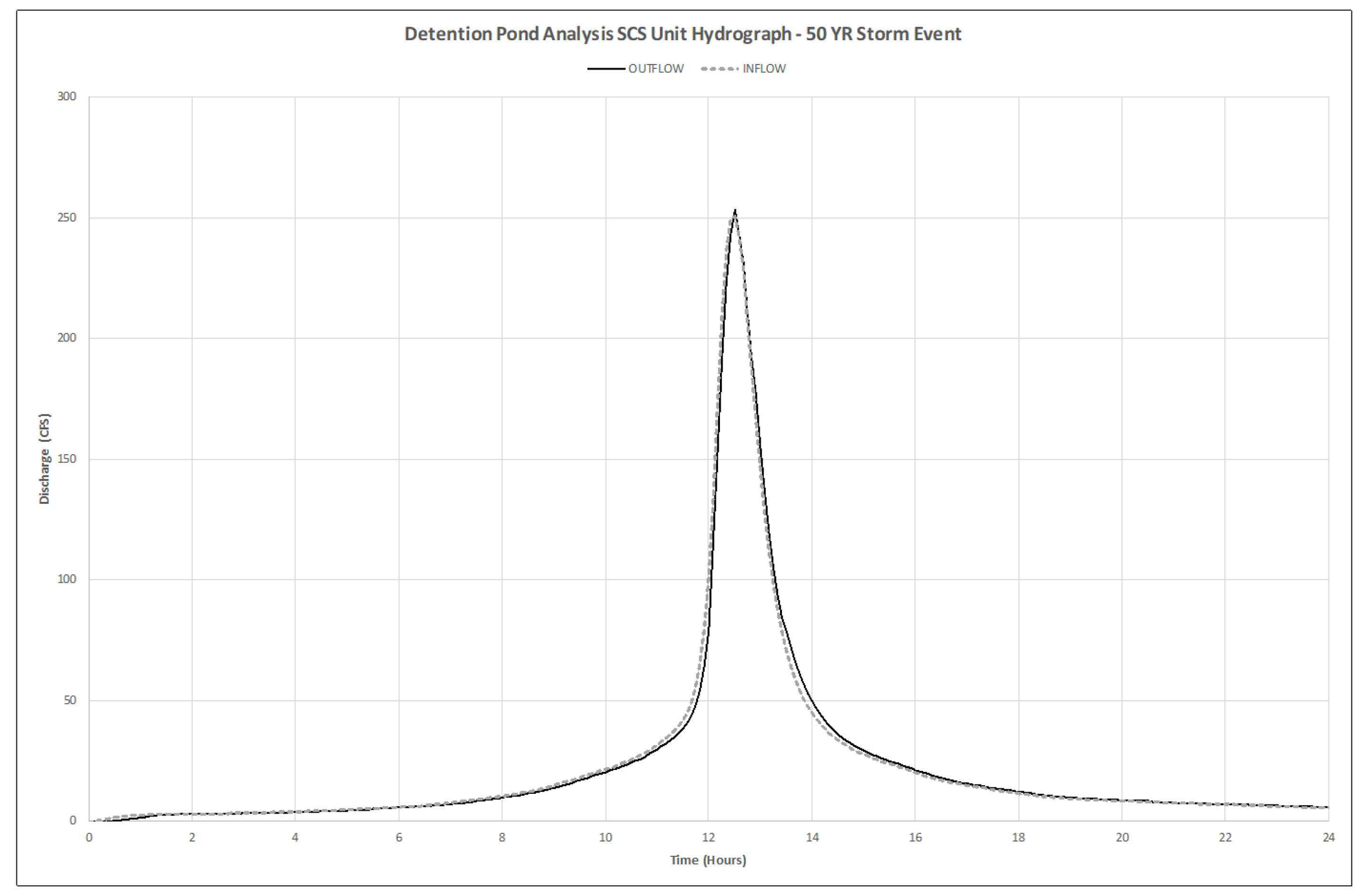
C28

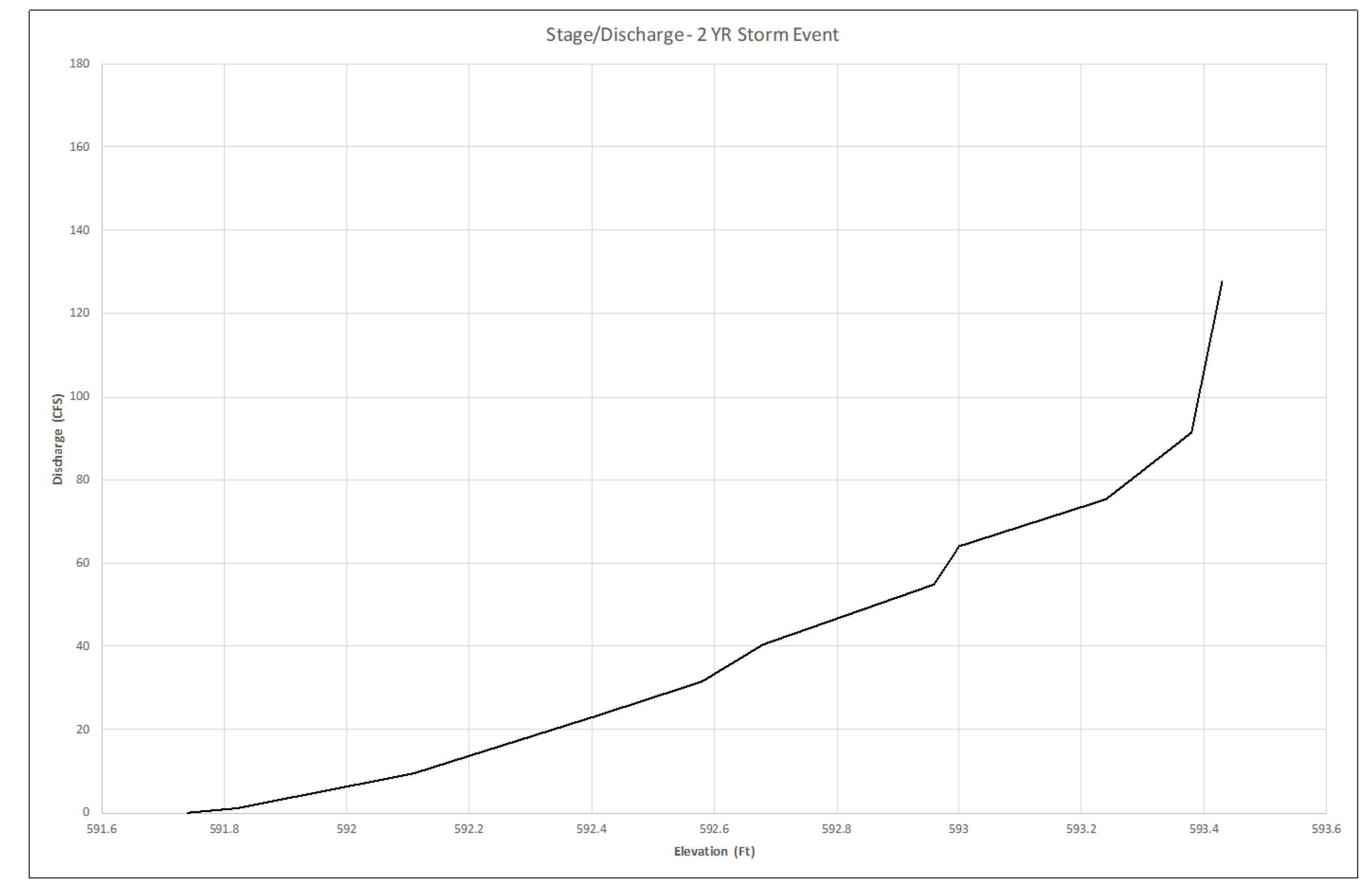


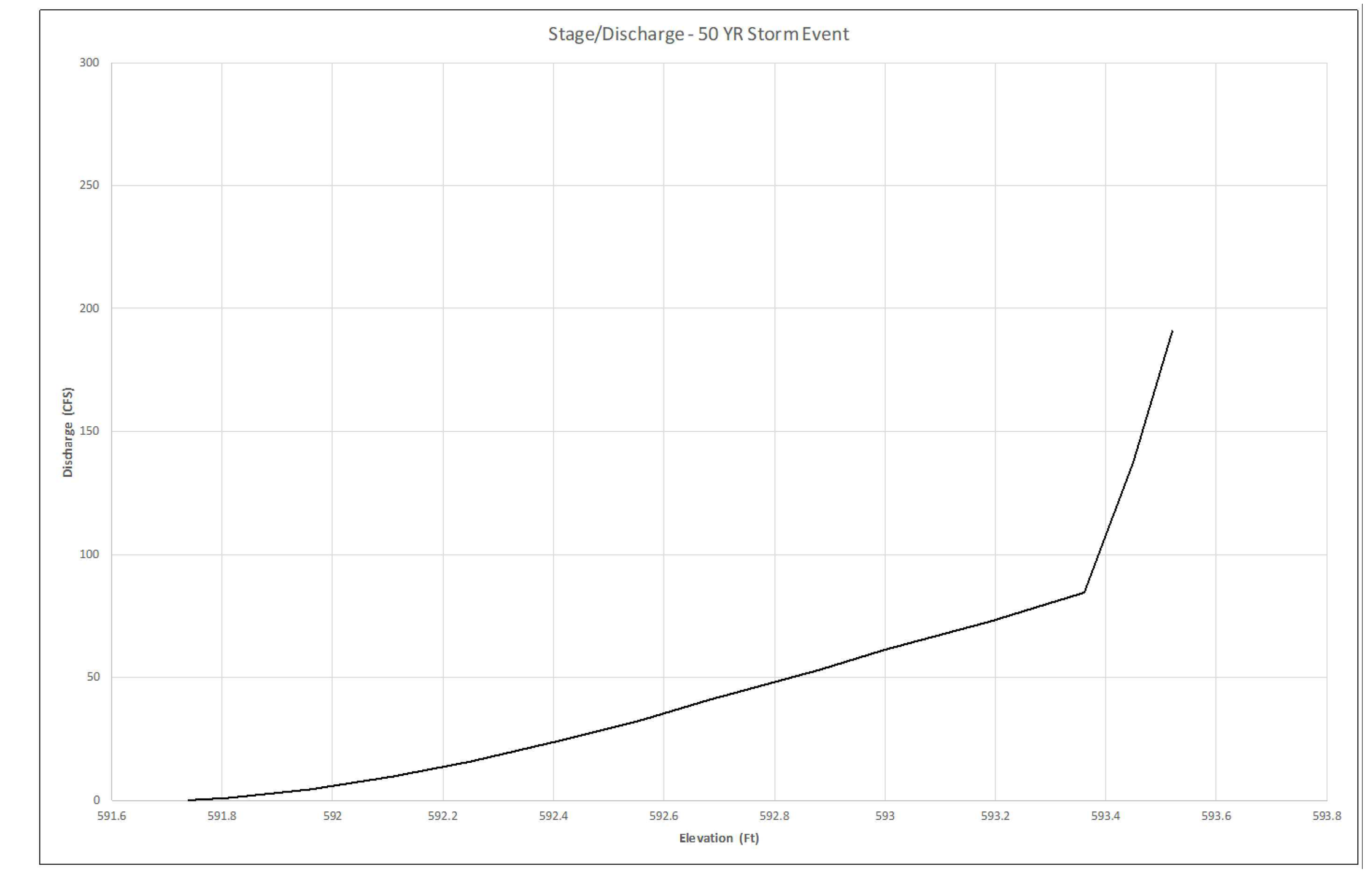
P:\03480\002\2-Drawings\01_POND2.dwg 2021/12/05 9:30pm jguerrero

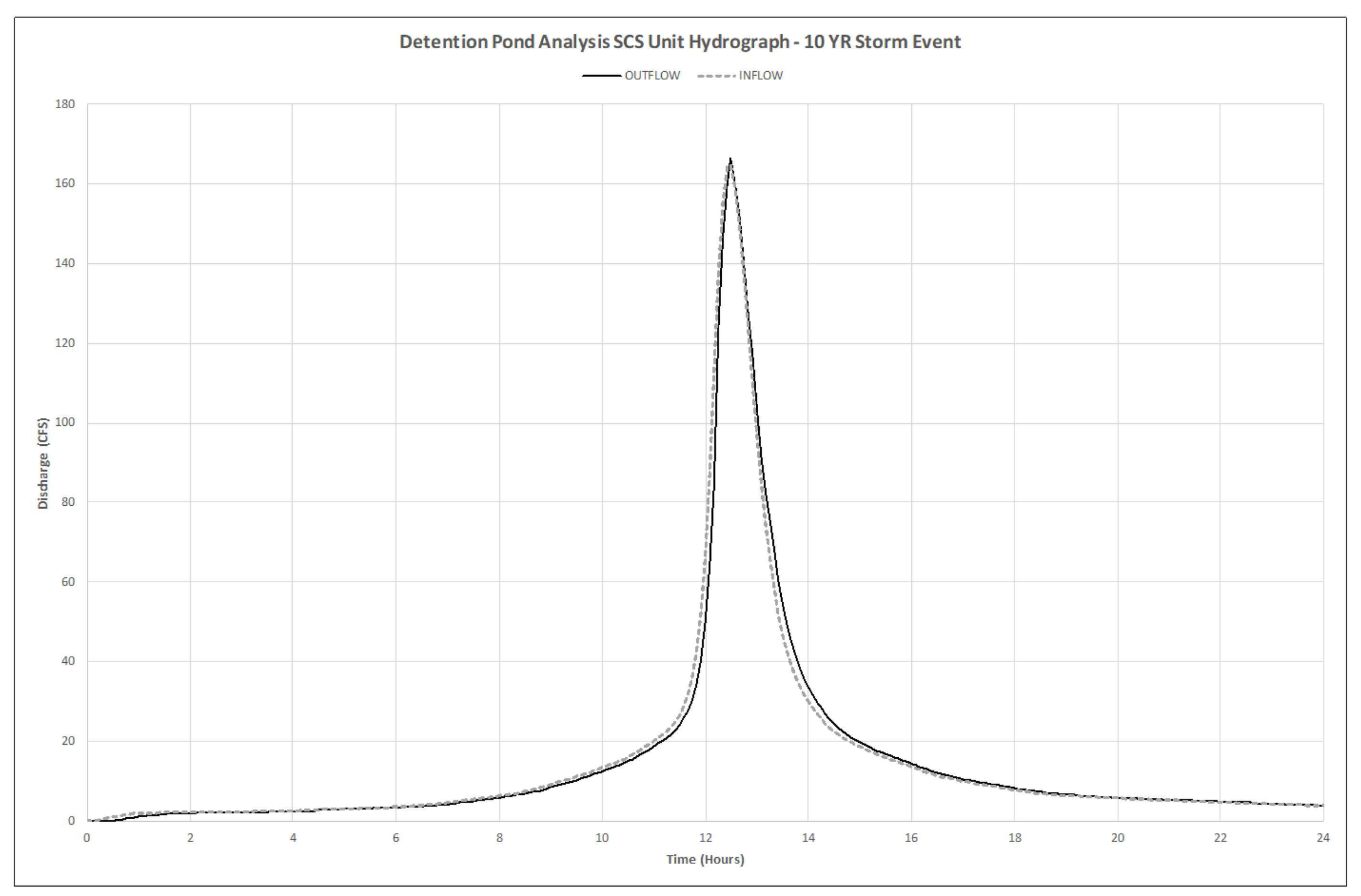
REPRODUCTION OF THE ORIGINAL SIGNED AND SEALED PLAN AND/OR ELECTRONIC MEDIA MAY HAVE BEEN INADVERTENTLY ALTERED. CONTRACTOR IS RESPONSIBLE FOR VERIFYING THE SCALE OF THE DOCUMENT AND CONTACTING CUDE ENGINEERS TO VERIFY DISCREPANCIES PRIOR TO CONSTRUCTION.

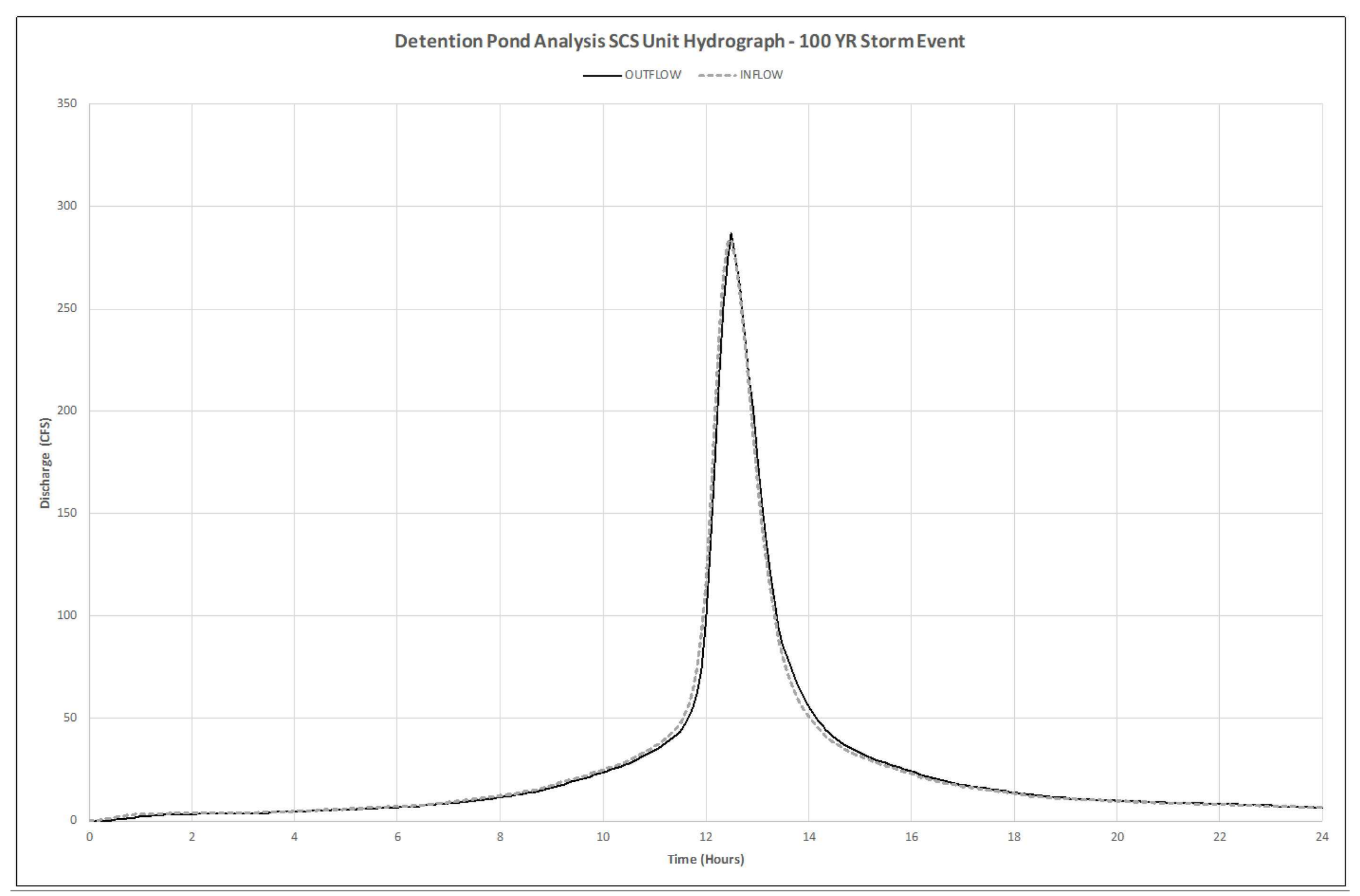


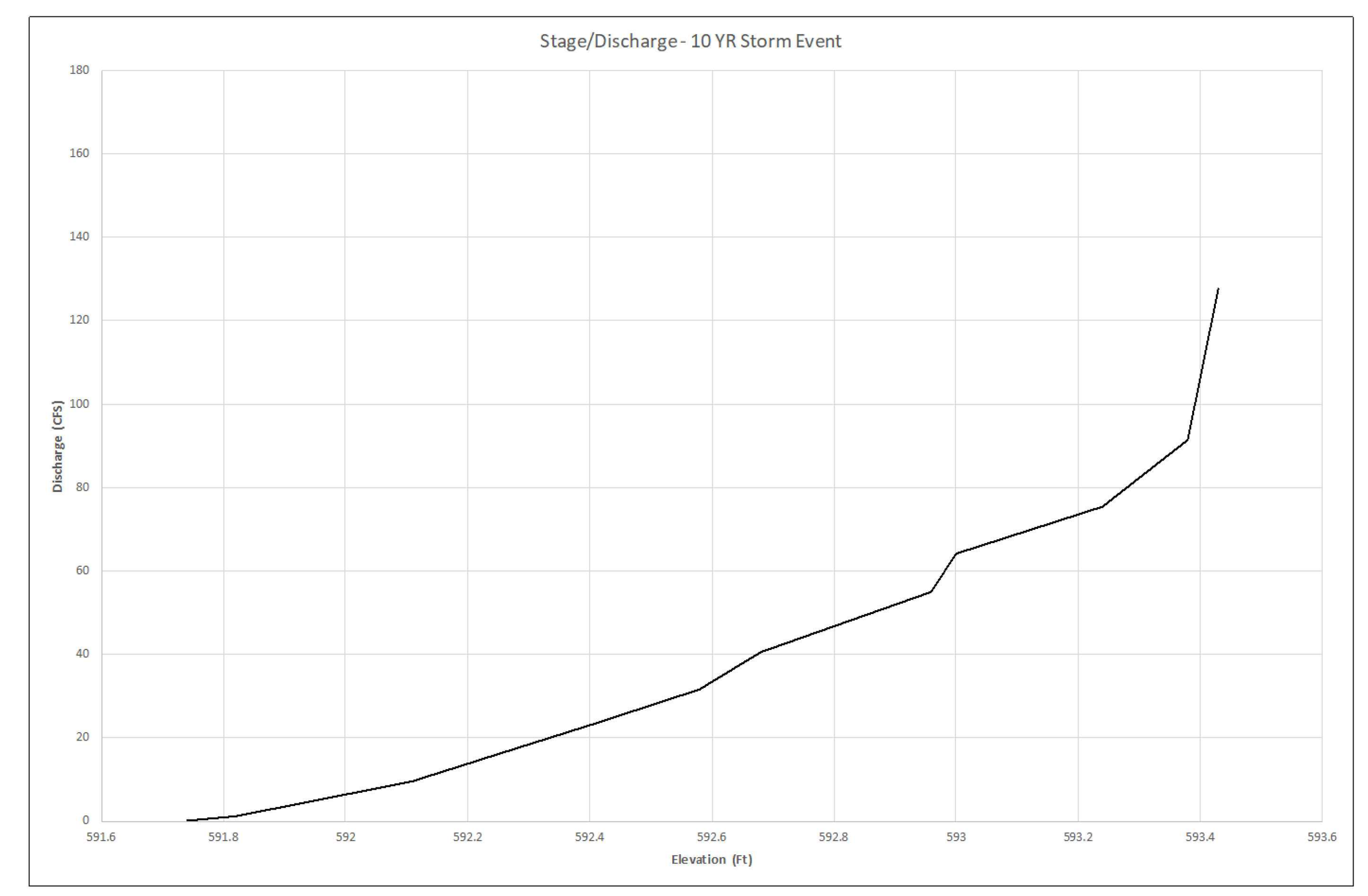



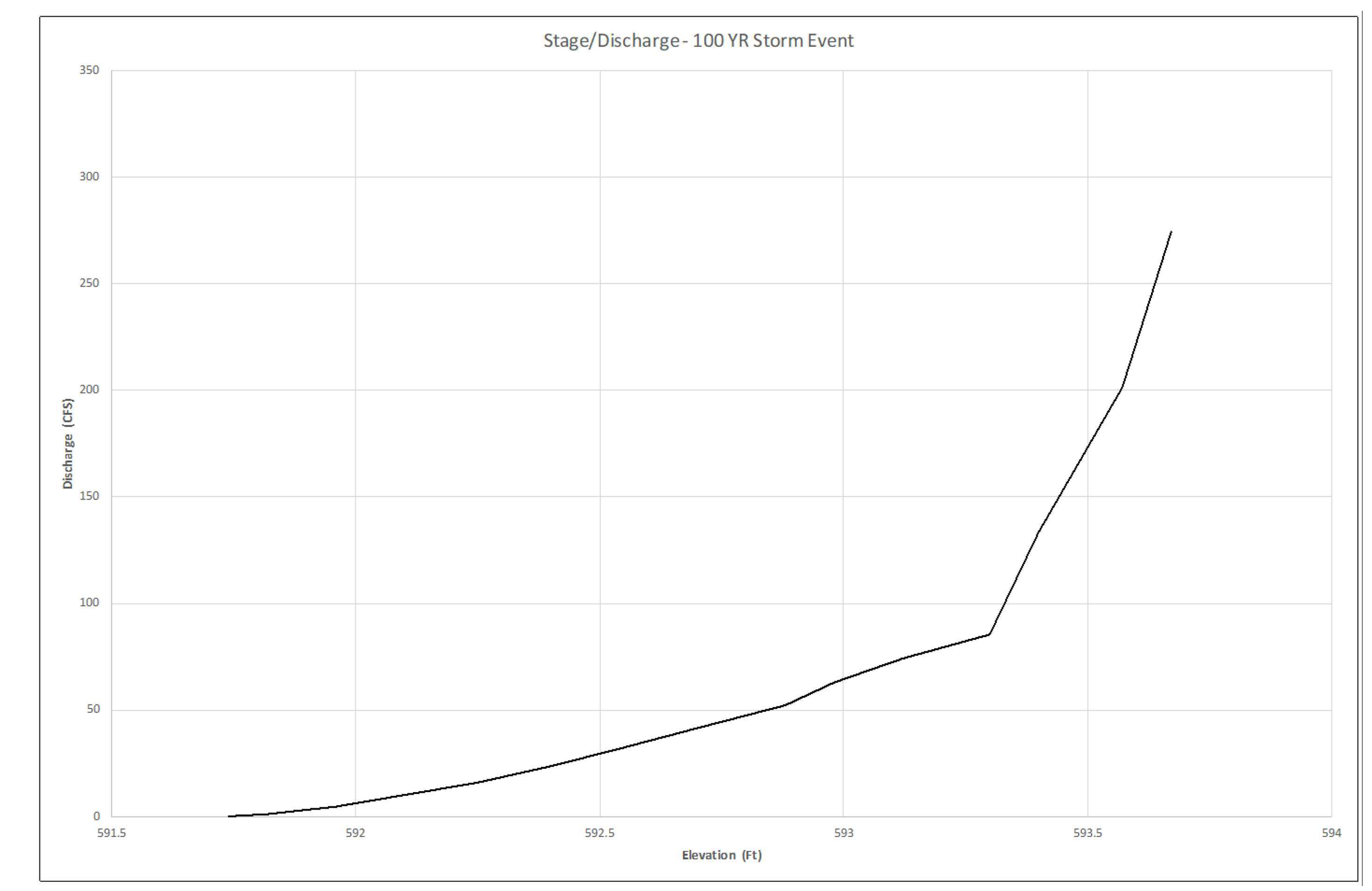



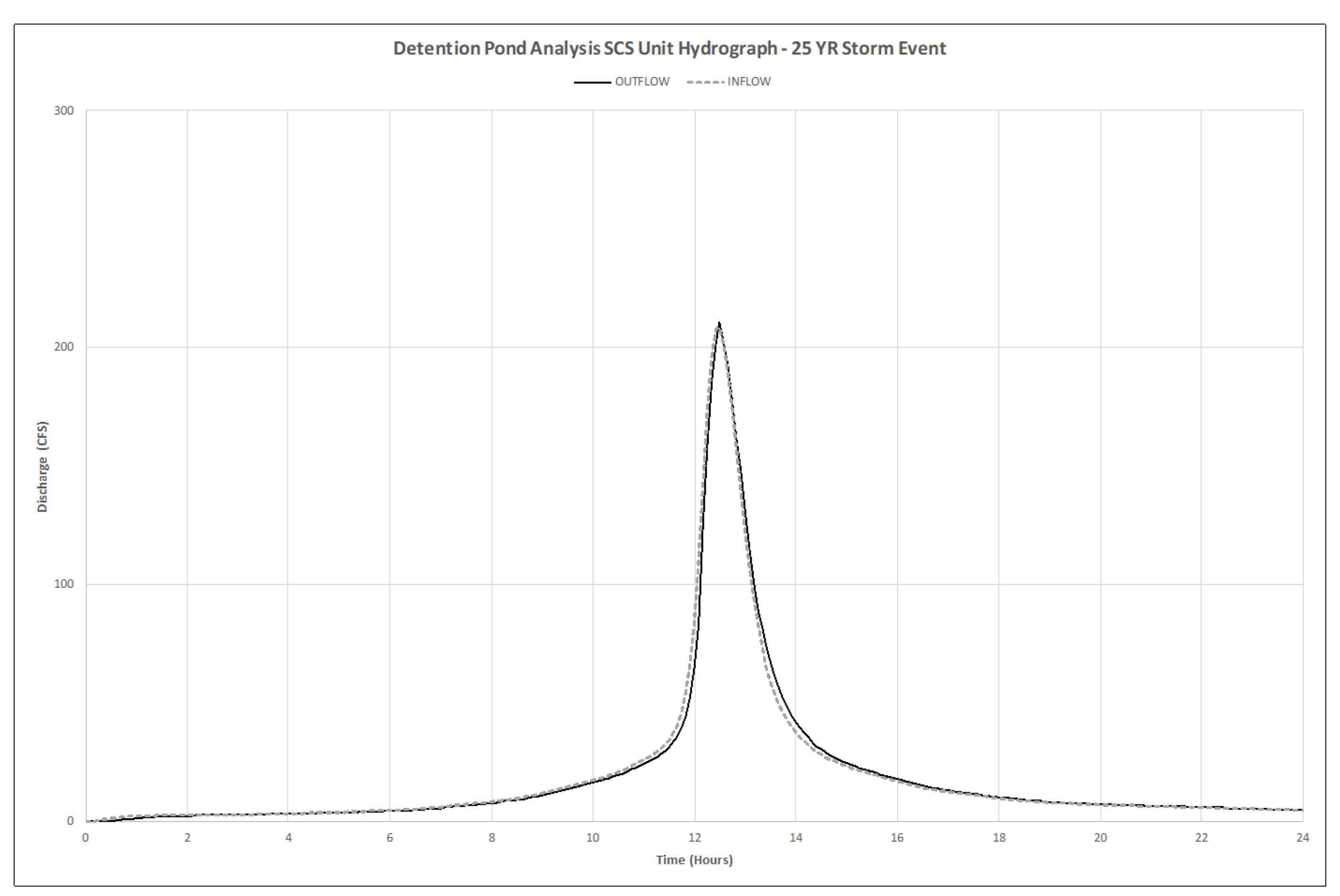



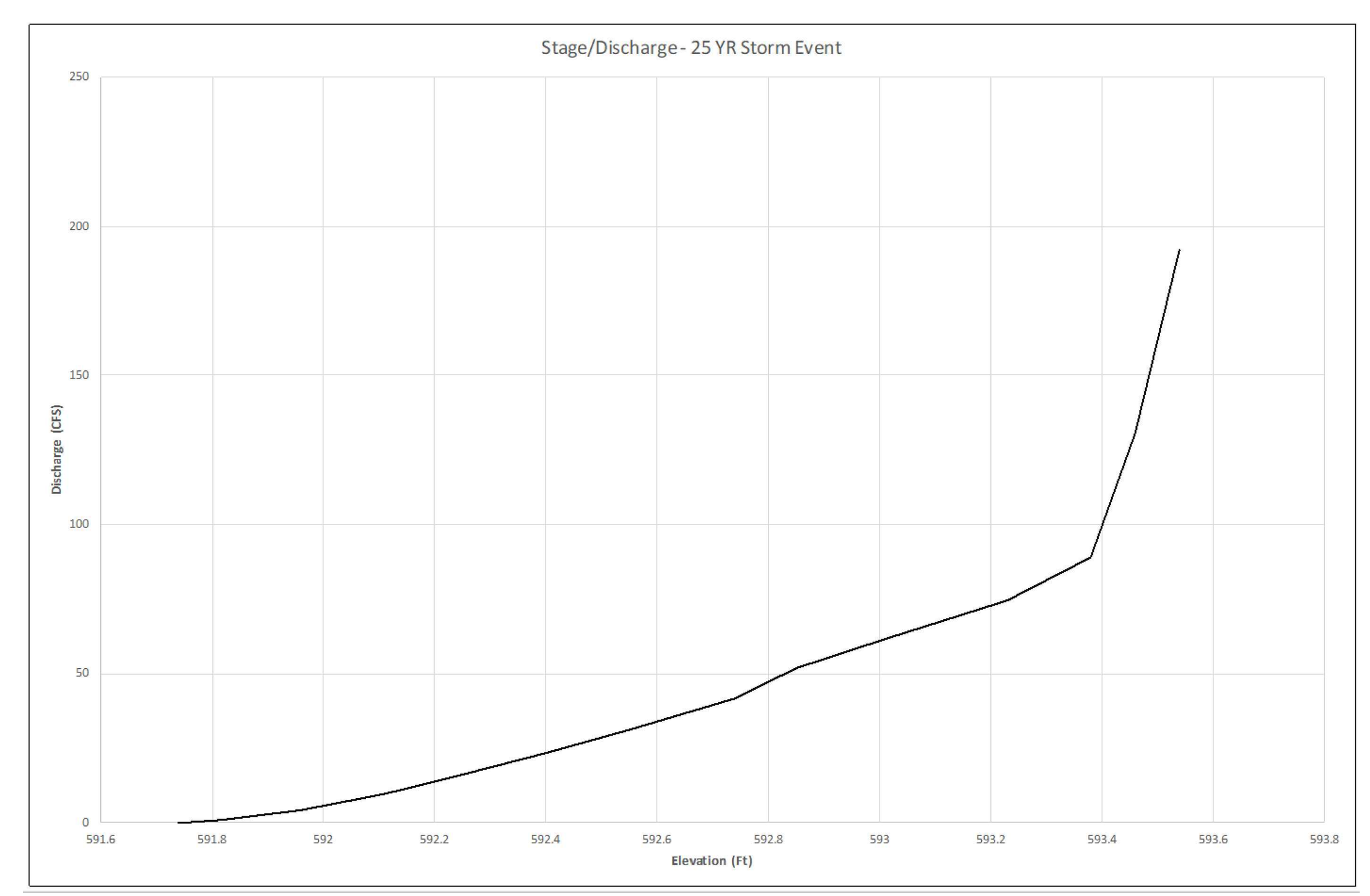



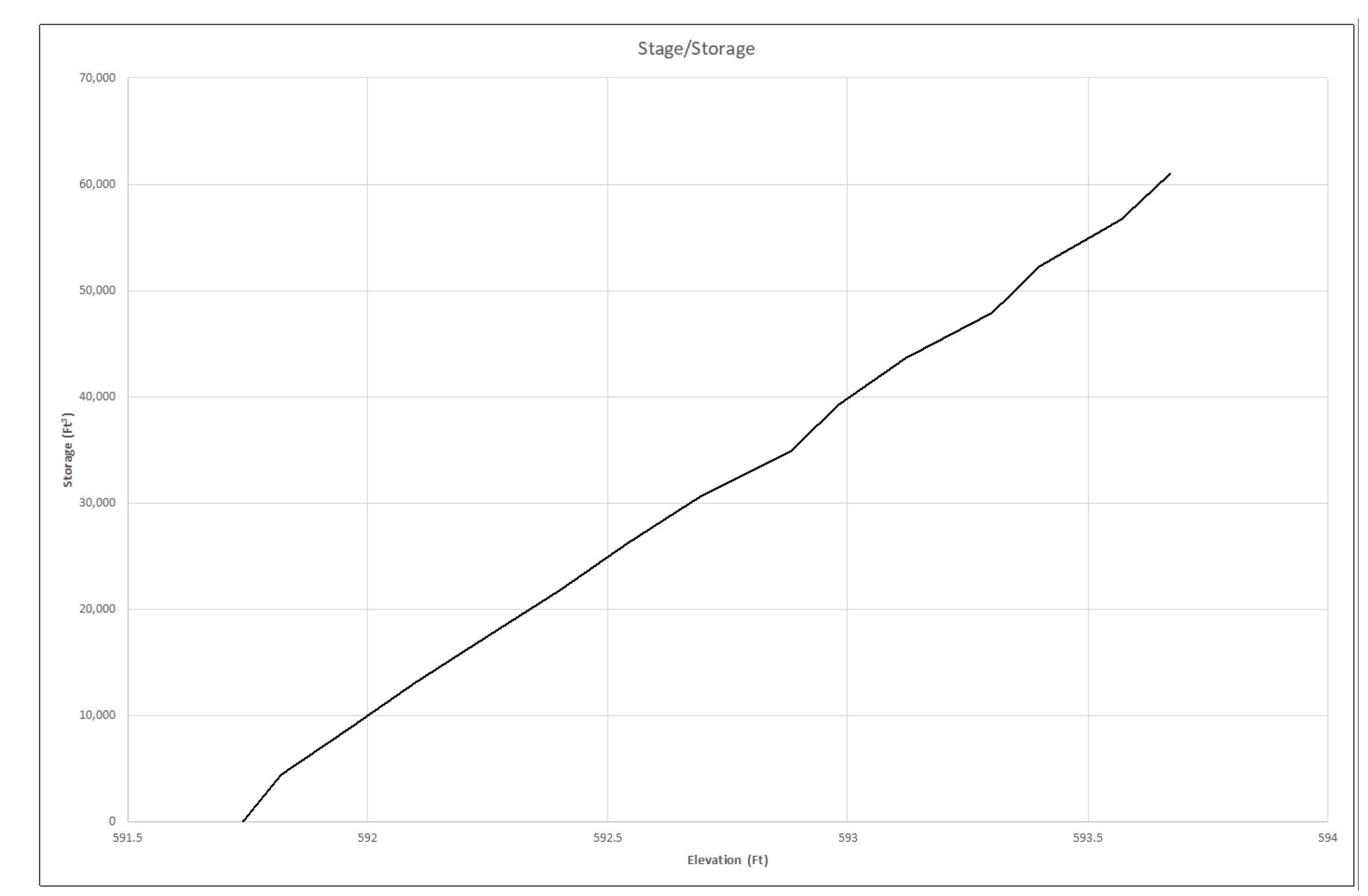




APPROVED FOR CONSTRUCTION SEGUIN TEXAS

01/14/2022

FOR IMPROVEMENTS ASSOCIATED WITH UNIT1 & SCstP 0225-2021; Approved by CP|ENGR 2022-01-14

CUDEENGINEERS.COM

EST. 1980 CUDE ENGINEERS

4122 Pond Hill Road, Suite 101
San Antonio, Texas 78231
P:(210) 681.2951 F: (210) 523.7112

**CORDOVA TRAILS SUBDIVISION UNIT 1**

DETENTION POND PLAN DETAIL "SOUTHERN POND"

**DATE**
07/23/2021

**PROJECT NO.**
03480.002

**DRAWN BY**
AC

**CHECKED BY**
DDC/JC

**REVISIONS**
1.
2.
3.
4.
5.
6.
7.
8.
9.

STATE OF TEXAS
DAVID D. CUPIT II
122076
LICENSED
PROFESSIONAL ENGINEER
07.29.21

**CUDE ENGINEERS**
TBPE No. 455
TBPLS No. 10048500

# C29

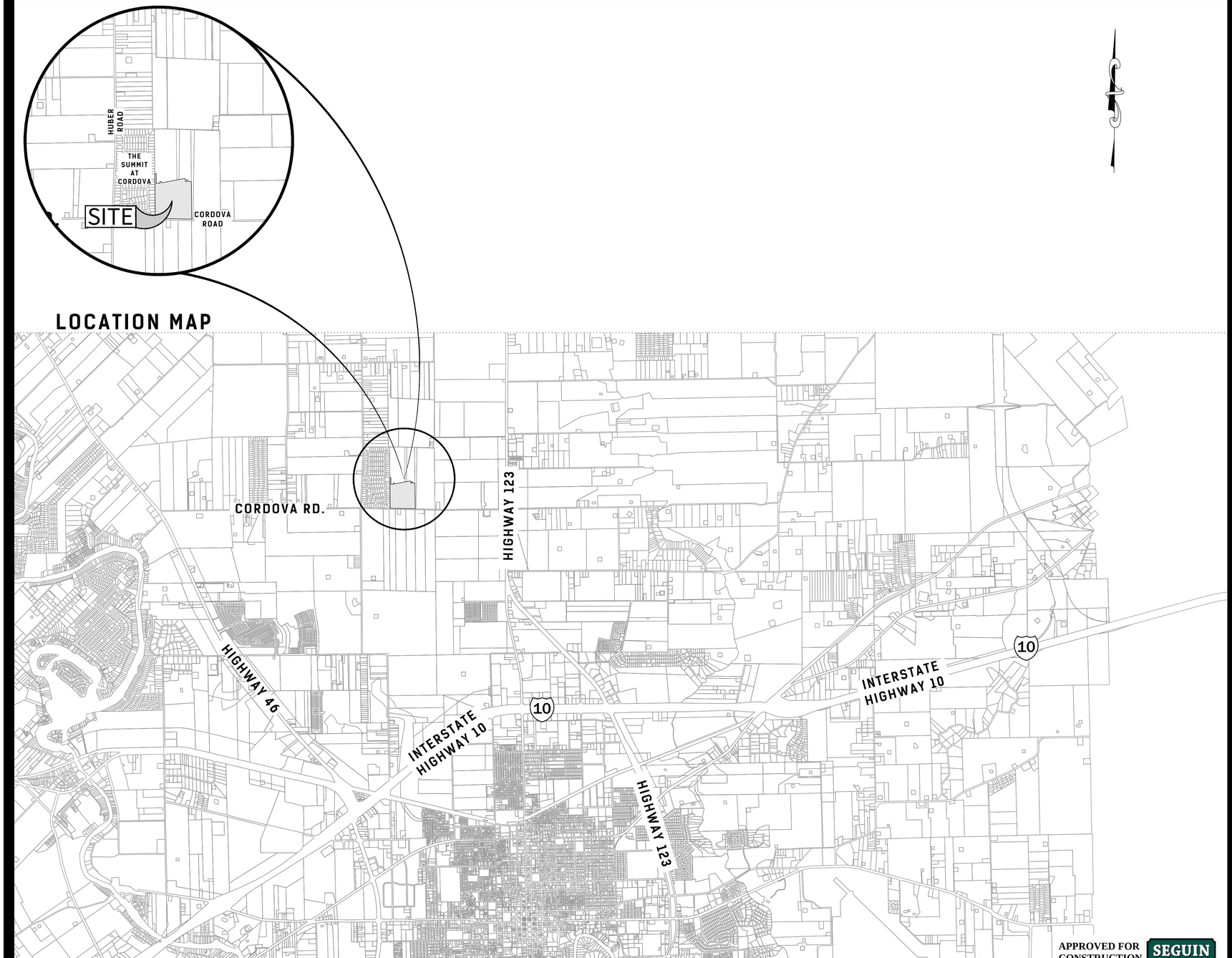


P:\03480\002\2-Drawings\01_POND_DET2.dwg 2021/07/23 4:03pm sgonzales

REPRODUCTION OF THE ORIGINAL SIGNED AND SEALED PLAN AND/OR ELECTRONIC MEDIA MAY HAVE BEEN INADVERTENTLY ALTERED. CONTRACTOR IS RESPONSIBLE FOR VERIFYING THE SCALE OF THE DOCUMENT AND CONTACTING CUDE ENGINEERS TO VERIFY DISCREPANCIES PRIOR TO CONSTRUCTION.

**SANITARY SEWER CONSTRUCTION PLANS**


- C30 - OVERALL SANITARY SEWER PLAN
- C31 - SANITARY SEWER GENERAL NOTES
- C32 - SANITARY SEWER PLAN & PROFILE LINE "A"
- C33 - SANITARY SEWER PLAN & PROFILE LINE "A"
- C34 - SANITARY SEWER PLAN & PROFILE LINE "B"
- C35 - SANITARY SEWER PLAN & PROFILE LINE "C"
- C36 - SANITARY SEWER PLAN & PROFILE LINE "D"
- C37 - SANITARY SEWER PLAN & PROFILE LINES "E" & "K"
- C38 - SANITARY SEWER PLAN & PROFILE LINE "F"
- C39 - SANITARY SEWER PLAN & PROFILE LINE "G"
- C40 - SANITARY SEWER DETAILS


## LOCATION MAP

## VICINITY MAP

APPROVED FOR CONSTRUCTION
SEGUIN TEXAS
01/14/2022
FOR IMPROVEMENTS ASSOCIATED WITH UNIT1 & SCstP 0225-2021; Approved by CP|ENGR 2022-01-14

# CORDOVA TRAILS SUBDIVISION
## UNIT 1

SANITARY SEWER CONSTRUCTION PLANS

ASHTON WOODS™


DEVELOPER:
ASHTON WOODS SAN ANTONIO RESIDENTIAL, LLC
CONTACT PERSON: KYLE LENTS
17319 SAN PEDRO AVE., SUITE 140
SAN ANTONIO, TX 78232
TEL: (210) 632-0753

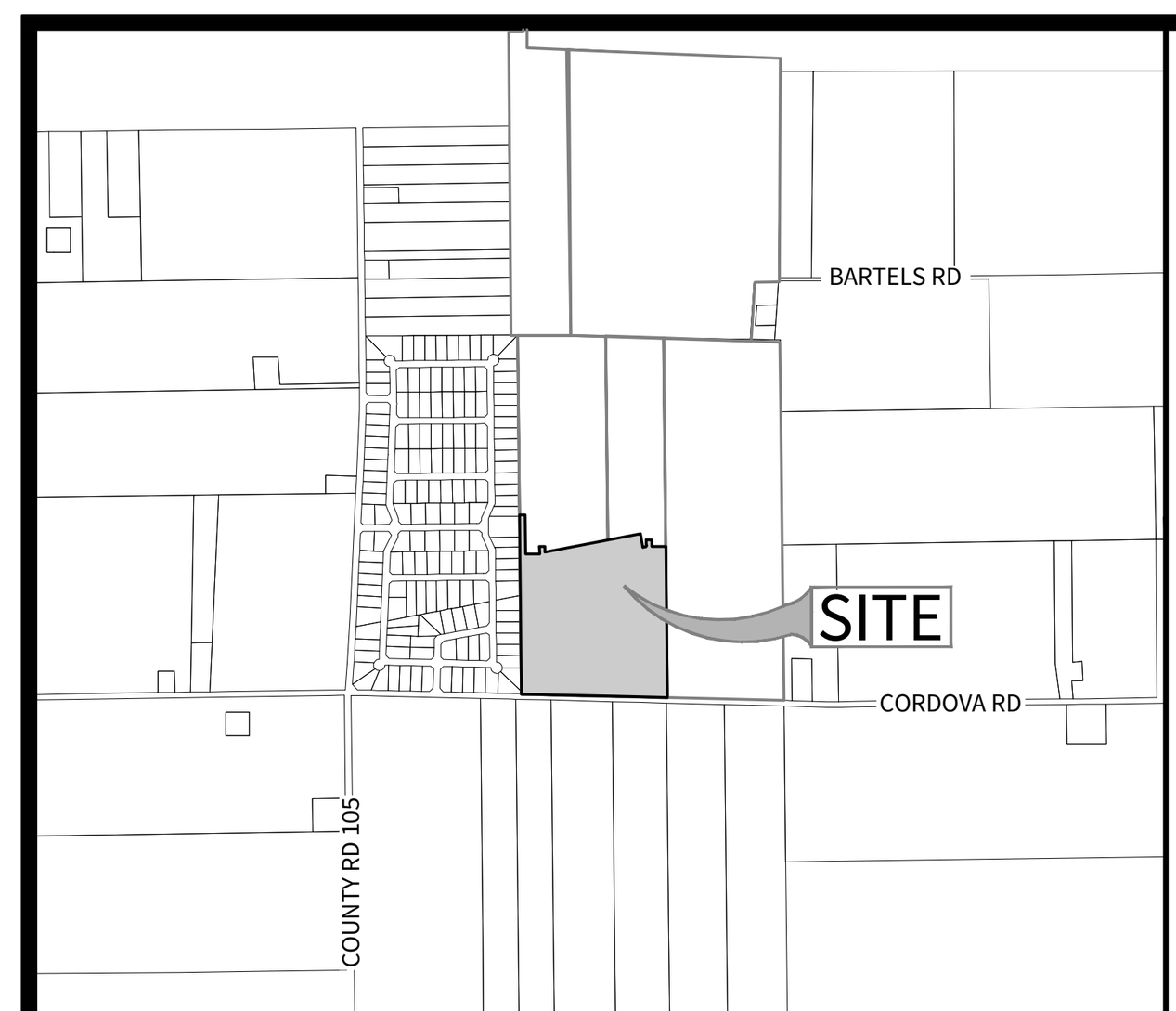


4122 Pond Hill Road, Suite 101
San Antonio, Texas 78231
P:(210) 681.2951 F: (210) 523.7112


| DRAWN BY | DATE | PLAT NO. |
|---|---|---|
| AC | 12/06/2021 | |
| CHECKED BY | PROJECT NO. | |
| DDC/CD | 03480.002 | |

STATE OF TEXAS
DAVID D. CUPIT II
124976
LICENSED PROFESSIONAL ENGINEER
12.11.21


CUDE ENGINEERS
TBPE No. 455




## LOCATION MAP
N.T.S.

## LEGEND

- PROPOSED SEWER LINE
- EXISTING SEWER LINE
- PROPOSED WATER LINE
- PROPOSED MANHOLE
- EXISTING MANHOLE
- MILL & OVERLAY HATCH
- OPEN TRENCH


**OWNER/DEVELOPER:**
ASHTON WOODS HOMES
CONTACT PERSON: KYLE LENTS
17319 SAN PEDRO, SUITE 140
SAN ANTONIO,TX 78232
TEL: (210) 632-0753

**CIVIL ENGINEER:**
M.W. CUDE ENGINEERS, L.L.C.
CONTACT PERSON: DAVID CUPIT, P.E.
4122 POND HILL ROAD, SUITE 101
SAN ANTONIO, TX 78231
TEL: (210) 681-2951
FAX: (210) 523-7112


SCALE: 1"=80'
0 80 160

## NOTES:

1. THE CONTRACTOR SHALL BE RESPONSIBLE FOR MEETING 98% COMPACTION ON ALL TRENCH BACKFILL AND PAYING FOR THE TESTS TO BE PERFORMED BY A THIRD PARTY. COMPACTION TEST WILL BE DONE AT ONE LOCATION POINT RANDOMLY SELECTED OR AS INDICATED BY THE INSPECTOR/TEST ADMINISTER, PER EACH 12-INCH LOOSE LIFT PER 400 LINEAR FEET AT A MINIMUM. THIS PROJECT WILL NOT BE ACCEPTED AND FINALIZED BY CITY OF SEGUIN WITHOUT THIS REQUIREMENT BEING MET AND VERIFIED BY PROVIDING ALL NECESSARY DOCUMENTED TEST RESULTS.
2. CONTRACTOR TO MAINTAIN A MINIMUM 2' VERTICAL SEPARATION DISTANCE BETWEEN OF THE BOTTOM EXISTING WATER MAIN AND TOP OF PROPOSED SANITARY SEWER MAIN AT WATER AND SANITARY SEWER CROSSINGS.
3. ALL SANITARY SEWER PIPE SHALL BE P.V.C. THAT MEETS ASTM SPECIFICATION D-3034, SDR-26 UNLESS OTHERWISE NOTED.
4. ALL LATERALS TO BE INSTALLED @ MIN. 2.0% SLOPE. UNLESS OTHERWISE NOTED.
5. LATERALS TO BE BUILT TO FRONT UTILITY EASEMENT LINE OR SANITARY SEWER EASEMENT LINE.
6. ALL EXCAVATED MATERIAL SHALL BE PLACED ON THE UPGRADIENT SIDE OF THE SEWER TRENCH THUS ALLOWING THE TRENCH TO INTERCEPT ANY SILT CONTAMINATED RUNOFF.
7. THE LOCATIONS AND DEPTHS OF ALL EXISTING UTILITIES, INCLUDING SERVICE LATERALS AND DRAINAGE STRUCTURES SHOWN ON THE PLANS ARE APPROXIMATE ONLY. THE CONTRACTOR SHALL VERIFY THE EXACT LOCATION AND DEPTHS OF UNDERGROUND UTILITIES AT LEAST 48 HOURS PRIOR TO CONSTRUCTION WHETHER SHOWN ON PLANS OR NOT, AND TO PROTECT THE SAME DURING CONSTRUCTION.
8. ALL SANITARY SEWER MANHOLES SHALL BE 4' UNLESS OTHERWISE NOTED ON THE PLANS.
9. SANITARY SEWER CLEANOUTS SHALL NOT BE LOCATED WITHIN SIDEWALKS AND/OR DRIVEWAYS.
10. CONTRACTOR IS RESPONSIBLE FOR SHORING AS DEEMED NECESSARY.
11. THE CONTRACTOR SHALL BE AWARE THAT EXISTING OVERHEAD ELECTRIC, 4" & 8" WATER MAINS EXIST ALONG CORDOVA ROAD. IT IS THE RESPONSIBILITY OF THE CONTRACTOR TO HAVE THESE UTILITIES LOCATED, POTHOLED TO VERIFY DEPTH, AND COMPARE WITH THE GEOTECH REPORT PRIOR TO COMMENCING CONSTRUCTION. THE CONTRACTOR SHALL USE EXTREME CAUTION WHEN WORKING IN THIS AREA. ANY DAMAGE DONE TO THESE EXISTING FACILITIES WILL BE THE SOLE RESPONSIBILITY OF THE CONTRACTOR TO REPAIR.
12. CONTRACTOR TO NOTIFY THE CITY OF SEGUIN AND SPRINGS HILL WATER SUPPLY 24 HOURS PRIOR TO CONSTRUCTION COMMENCEMENT.
13. CONTRACTOR IS RESPONSIBLE FOR OBTAINING ALL REQUIRED PERMITTING.
14. CONTRACTOR TO PERFORM CONSTRUCTION ONLY DURING THE WORKING HOURS SET BY THE CITY OF SEGUIN.
15. CONTRACTOR IS RESPONSIBLE TO REVEGETATING ALL DISTURBED LIMITS OF THE EXISTING CORDOVA ROAD RIGHT OF WAY UPON COMPLETION OF GRADING AND IMPROVEMENTS.
16. CONTRACTOR IS RESPONSIBLE FOR PROVIDING POSITIVE DRAINAGE AT ALL TIMES DURING CONSTRUCTION.
17. CONTRACTOR IS REQUIRED TO PROVIDE ACCESS TO ADJACENT PROPERTY AND HOMEOWNERS AT ALL TIMES.
18. CONTRACTOR IS RESPONSIBLE FOR RESTORING ALL DAMAGED OR REMOVED DRIVEWAYS AND FENCING TO EXISTING OR BETTER CONDITION.
19. CONTRACTOR IS RESPONSIBLE FOR SHORING POWER POLES IF AND AS NEEDED. N.S.P.I.
20. WATER METERS SHALL BE SET OUTSIDE THE LIMITS OF THE SIDEWALK AND WITHIN THE P.U.E. IF REQUIRED TO MAINTAIN SEPARATION.

2

## BENCHMARK BM-1

BENCHMARK TO BE SET BY ENGINEER PRIOR TO CONSTRUCTION.

| SEWER/WATER LINE CROSSINGS | |
|---|---|
| LINE | STATION |
| "A" | 9+52.49 |
| "A" | 17+44.66 |
| "A" | 20+60.70 |
| "E" | 1+23.35 |
| "E" | 4+16.00 |
| "E" | 9+99.57 |

| SEWER/DRAIN CROSSINGS | |
|---|---|
| DRAIN | STATION |
| A | LINE "A" 8+30.99 |
| A | LINE "A" 11+14.54 |
| CA | LINE "E" 8+95.56 |

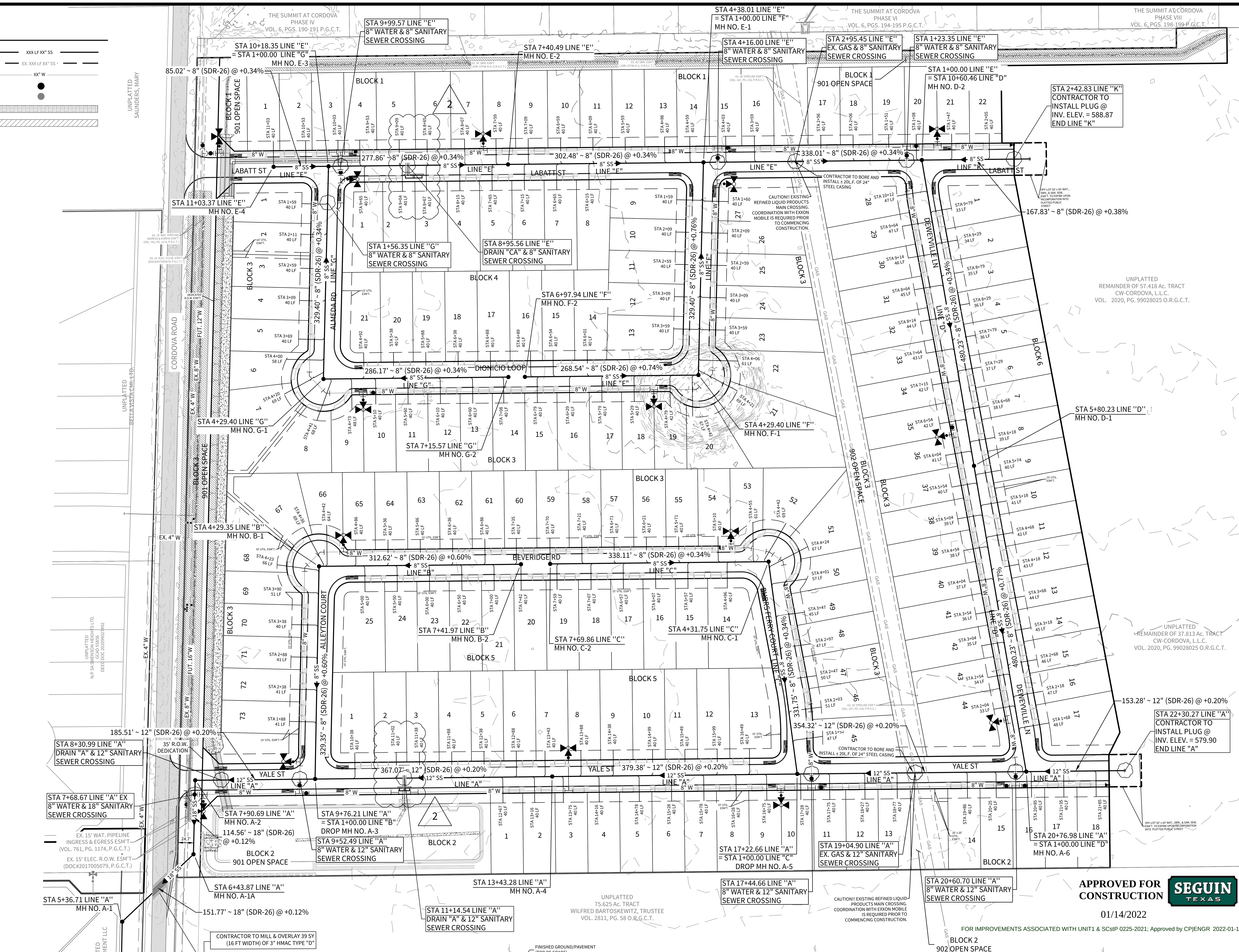
| SEWER/GAS CROSSINGS | |
|---|---|
| LINE | STATION |
| "A" | 19+04.90 |
| "E" | 2+95.45 |

## CAUTION!!

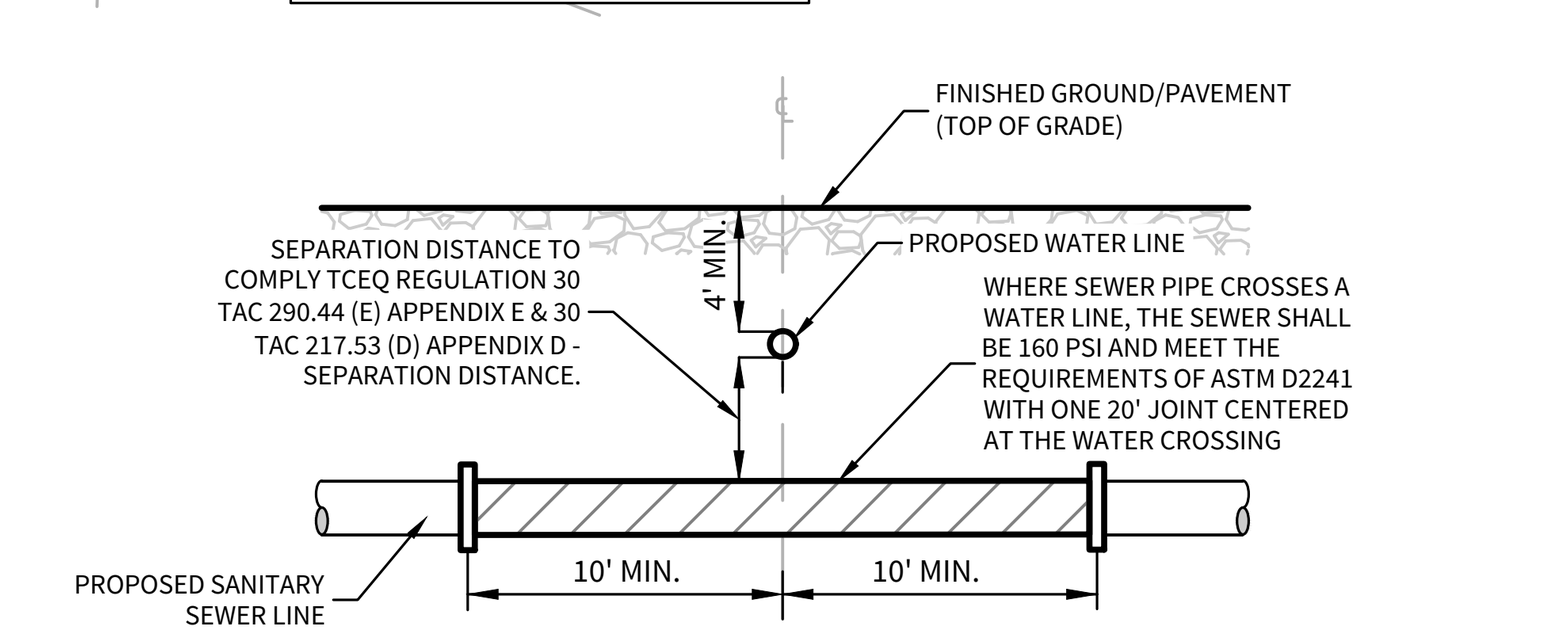
EXISTING UTILITIES ARE WITHIN THE LIMITS OF CONSTRUCTION. CONTRACTORS SHALL EXERCISE EXTRA CARE IN DIGGING ANY TRENCH FOR PROPOSED UTILITIES. THE CONTRACTOR SHALL BE RESPONSIBLE TO COORDINATE, VERIFY THE EXACT LOCATION & IDENTIFY AREA OF CONFLICTS WITH EXISTING UTILITIES AND SHALL NOTIFY THE ENGINEER IF CONFLICT IS FOUND.

## TRENCH EXCAVATION PROTECTION

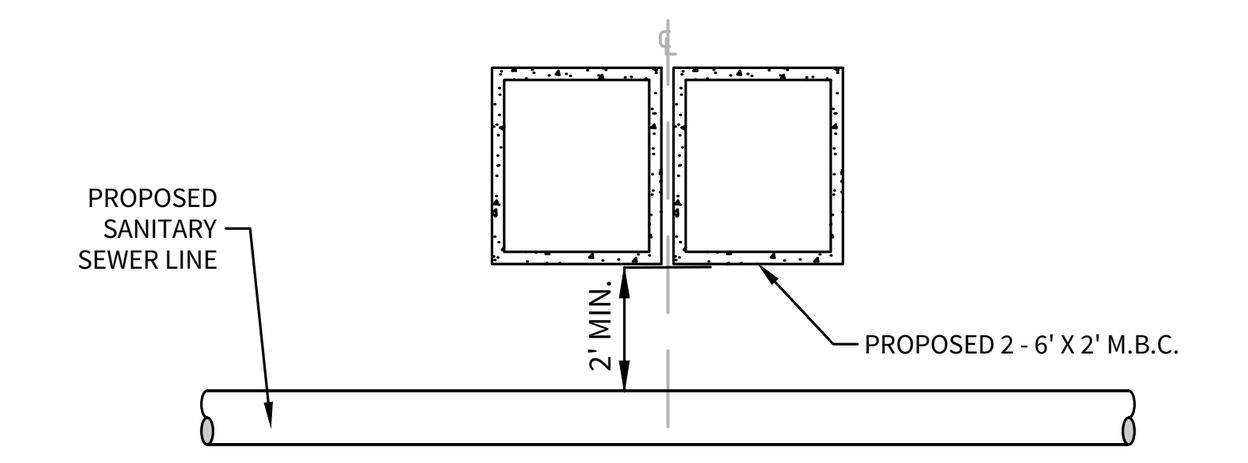
CONTRACTOR AND/OR CONTRACTOR'S INDEPENDENTLY RETAINED EMPLOYEE OR STRUCTURAL DESIGN/GEOTECHNICAL/SAFETY/EQUIPMENT CONSULTANT, IF ANY, SHALL REVIEW THESE PLANS AND AVAILABLE GEOTECHNICAL INFORMATION AND THE ANTICIPATED INSTALLATION SITE(S) WITHIN THE PROJECT WORK AREA IN ORDER TO IMPLEMENT CONTRACTOR'S TRENCH EXCAVATION SAFETY PROTECTION SYSTEMS, PROGRAMS AND/OR PROCEDURES FOR THE PROJECT DESCRIBED IN THE CONTRACT DOCUMENTS. THE CONTRACTOR'S IMPLEMENTATION OF THESE SYSTEMS, PROGRAMS AND/OR PROCEDURES SHALL PROVIDE FOR ADEQUATE TRENCH EXCAVATION SAFETY PROTECTION THAT COMPLY WITH AS A MINIMUM, OSHA STANDARDS FOR TRENCH EXCAVATIONS. SPECIFICALLY, CONTRACTOR AND/OR CONTRACTOR'S INDEPENDENTLY RETAINED EMPLOYEE OR SAFETY CONSULTANT SHALL IMPLEMENT A TRENCH SAFETY PROGRAM IN ACCORDANCE WITH OSHA STANDARDS GOVERNING THE PRESENCE AND ACTIVITIES OF INDIVIDUALS WORKING IN AND AROUND TRENCH EXCAVATION.



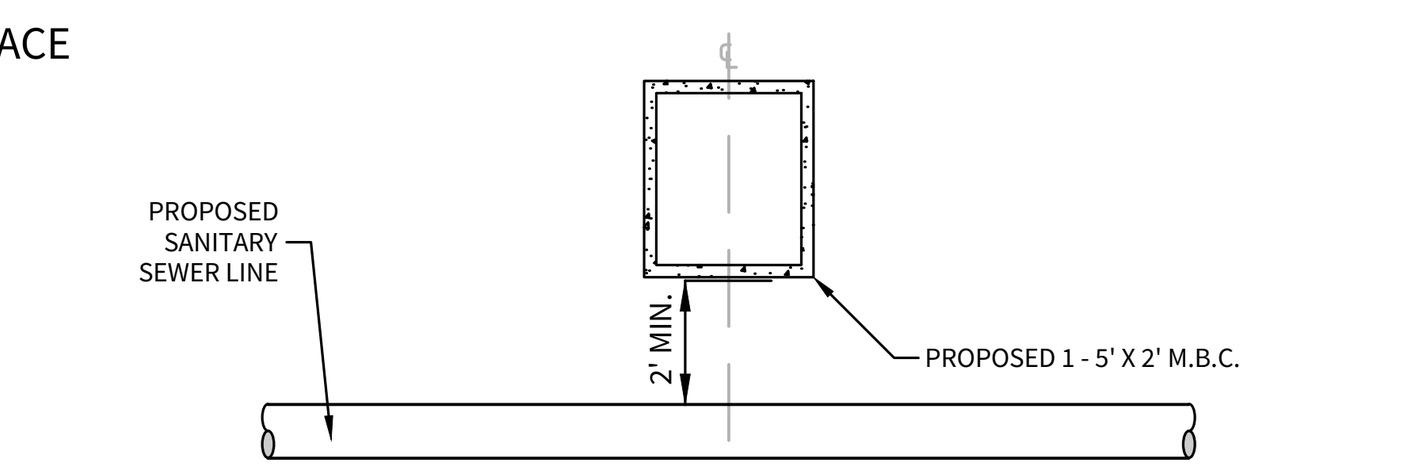

APPROVED FOR CONSTRUCTION
SEGUIN TEXAS
01/14/2022
FOR IMPROVEMENTS ASSOCIATED WITH UNIT1 & SCsIP 0225-2021; Approved by CPJENGR 2022-01-14



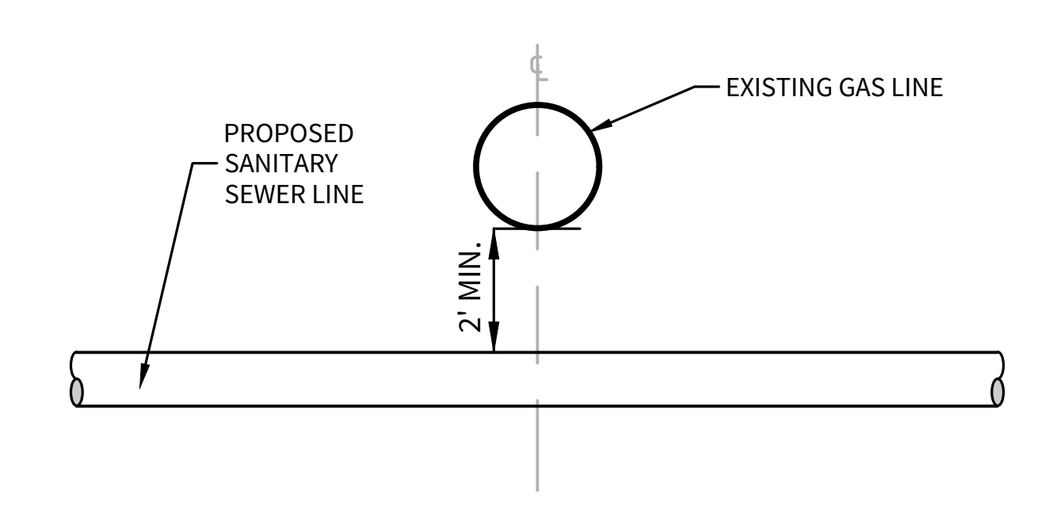
TYPICAL SANITARY SEWER/ WATER CROSSING DETAIL
N.T.S.



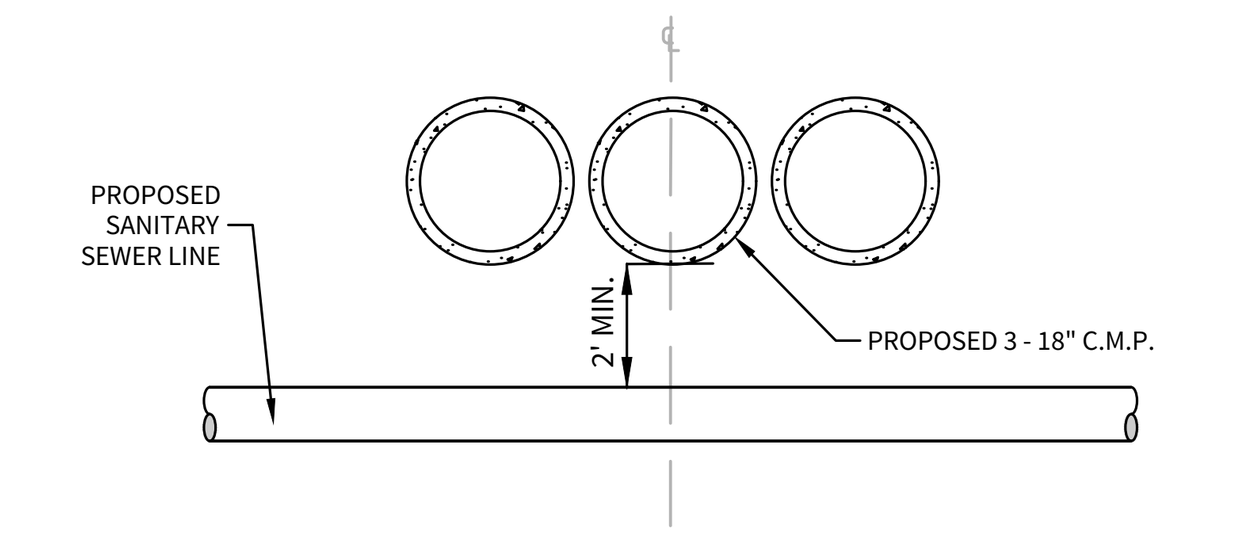
SANITARY SEWER/ DRAIN "A" CROSSINGS DETAIL
N.T.S.



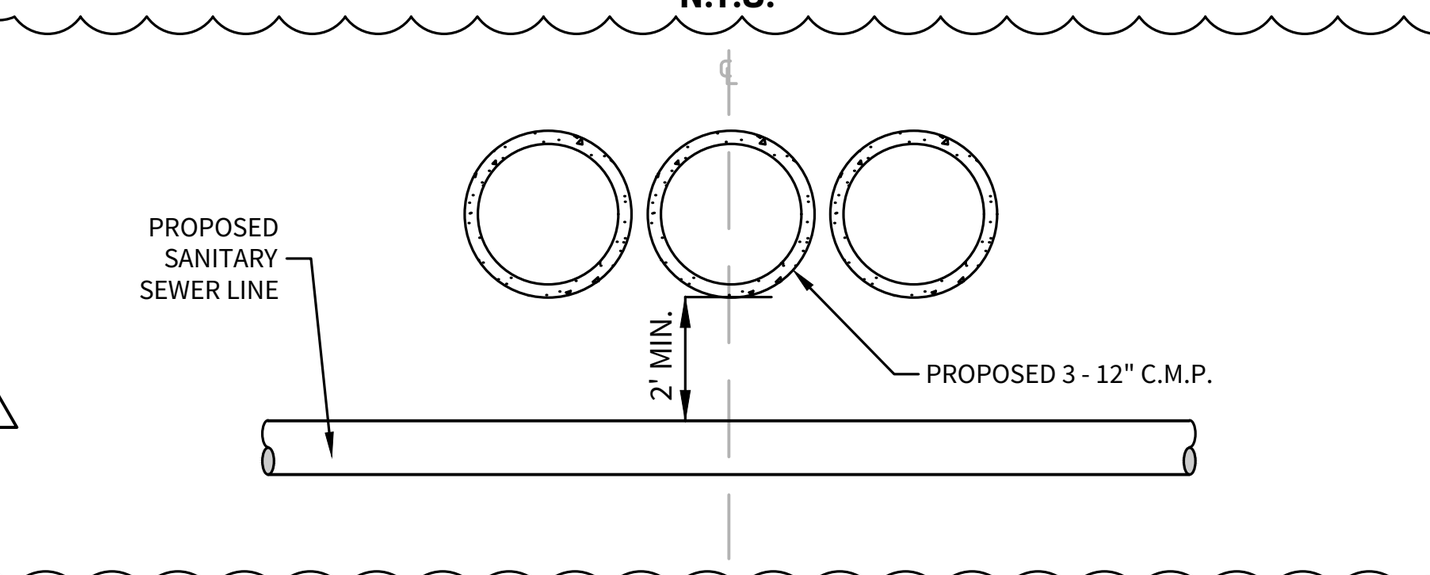
SANITARY SEWER/ DRAIN "CA" CROSSINGS DETAIL
N.T.S.



SANITARY SEWER/ GAS CROSSING DETAIL
N.T.S.



SANITARY SEWER/ DRAIN "A" CROSSINGS DETAIL
N.T.S.



SANITARY SEWER/ DRAIN "I" CROSSINGS DETAIL
N.T.S.


CUDEENGINEERS.COM
CUDE EST. 1980 ENGINEERS
4122 Pond Hill Road, Suite 101
San Antonio, Texas 78231
P:(210) 681.2951 F: (210) 523.7112


# CORDOVA TRAILS SUBDIVISION UNIT 1
## OVERALL SANITARY SEWER PLAN

DATE
12/05/2021

PROJECT NO.
03480.002

DRAWN BY
AC

CHECKED BY
DDC/JC

REVISIONS
1. 07/26/2021 - ADDED FLOW ARROWS
2. 09/23/2021 - UPDATED CURB INLETS AND SIDEWALKS, ADDED NOTE, REVISED X-ING DETAILS
3.
4.
5.
6.
7.
8.
9.

STATE OF TEXAS
DAVID D. CUPIT II
112076
LICENSED PROFESSIONAL ENGINEER
12.11.21

CUDE ENGINEERS
TBPE No. 455
TBPLS No. 10048500

C30



REPRODUCTION OF THE ORIGINAL SIGNED AND SEALED PLAN AND/OR ELECTRONIC MEDIA MAY HAVE BEEN INADVERTENTLY ALTERED. CONTRACTOR IS RESPONSIBLE FOR VERIFYING THE SCALE OF THE DOCUMENT AND CONTACTING CUDE ENGINEERS TO VERIFY DISCREPANCIES PRIOR TO CONSTRUCTION.

## GENERAL NOTES

1. All materials and construction procedures within the scope of this contract shall be approved by the City of Seguin and comply with the Plans, Specifications, General Conditions and with the following as applicable:

A. Current Texas Commission on Environmental Quality (TCEQ) "Design Criteria for Domestic Wastewater System", Texas Administrative Code (TAC) Title 30 Part 1 Chapter 217 and "Public Drinking Water", TAC Title 30 Part 1 Chapter 290.

B. Current TXDOT "Standard Specifications for Construction of Highways, Streets and Drainage".

C. Current "City of Seguin Design Standards".

2. The Contractor shall obtain the City of Seguin Design Standards from the City of Seguin website, https://www.seguintexas.gov/departments/public_works/design_standards.php. Unless otherwise noted within the design plans.

3. The Contractor is to make arrangements with the City of Seguin Public Works at 830-401-2421, on notification procedures that will be used to notify affected home residents and/or property owners 48 hours prior to beginning any work.

4. Location and depth of existing utilities and service laterals shown on the plans are understood to be approximate. Actual locations and depths must be field verified by the Contractor at least 1 week prior to construction. It shall be the Contractor's responsibility to locate utility service lines as required for construction and to protect them during construction at no cost to the City of Seguin.

5. The Contractor shall verify the exact location of underground utilities and drainage structures at least 1-2 weeks prior to construction whether shown on plans or not. Please allow up to 7 business days for locates requesting pipe location markers on City of Seguin facilities. The following contact information are supplied for verification purposes:

City of Seguin Water/Wastewater Utilities Department 830-401-2404

Texas State Wide One Call Locator 1-800-545-6005 or 811

7. The Contractor shall be responsible for restoring existing fences, curbs, streets, driveways, sidewalks, landscaping and structures to its original or better condition if damages are made as a result of the project's construction.

8. All work in Texas Department of Transportation (TxDOT) and/or Guadalupe County right-of-way shall be done in accordance with respective construction specifications and permit requirements.

9. The Contractor shall comply with City of Seguin or other governing municipality's tree ordinances when excavating near trees.

10. The Contractor shall not place any waste materials in the 100-year Flood Plain without first obtaining an approved Flood Plain Permit.

11. Holiday Work: Contractors will not be allowed to perform CIty of Seguin work on City of Seguin recognized holidays.

Weekend Work: Contractors are required to notify the City of Seguin Project Inspector 48 hours in advance to request weekend work. Any and all City of Seguin utility work installed without holiday/weekend approval will be subject to be uncovered for proper inspection.

12. Compaction note (Item 804): The contractor shall be responsible for meeting the compaction requirements on all trench backfill and for paying for the tests performed by a third party. Compaction tests will be done at one location point randomly selected, or as indicated by the City of Seguin Inspector and/or the test administrator, per each 12-inch loose lift per 400 linear feet at a minimum. This project will not be accepted and finalized by SAWS without this requirement being met and verified by providing all necessary documented test results.

## SEWER NOTES

1. The Contractor is responsible for ensuring that no Sanitary Sewer Overflow (SSO) occurs as a result of their work. All contractor personnel responsible for SSO prevention and control shall be trained on proper response. Should an SSO occur, the contractor shall:

A. Identify the source of the SSO and notify City of Seguin Water/Wastewater Utilities Department immediately at 830-401-2421. Provide the address of the spill and an estimated volume or flow.

B. Attempt to eliminate the source of the SSO.

C. Contain sewage from the SSO to the extent of preventing a possible contamination of waterways.

D. Clean up spill site (return contained sewage to the collection system if possible) and properly dispose of contaminated soil/materials.

E. Clean the affected sewer mains and remove any debris.
F. Meet all post-SSO requirements as per the EPA Consent Decree, including line cleaning and televising the affected sewer mains (at the City of Seguins direction) within 24 hours.

-Should the Contractor fail to address an SSO immediately and to the City of Seguin satisfaction, they will be responsible for all costs incurred by the City of Seguin including any fines from EPA, TCEQ and/or any other Federal, State or Local Agencies. -No separate measurement or payment shall be made for this work. All work shall be done according to guidelines set by the TCEQ and the Seguin.

2. If bypass pumping is required, the Contractor shall perform such work in accordance with the City of Seguin Design Standards.

3. Prior to tie-ins, any shutdowns of existing force mains of any size must be coordinated with the City of Seguin Water/Wastewater Utilities Department at 830-401-2404 at least one week in advance of the shutdown. The Contractor must also provide a sequence of work as related to the tie-ins; this is at no additional cost to the City of Seguin Water/Wastewater Utilities Department or the project and it is the responsibility of the Contractor to sequence the work accordingly.

4. Sewer pipe where water line crosses shall be 160 psi and meet the requirements of ASTM D2241, TAC 217.53 and TCEQ 290.44(e)(4)(B). Contractor shall center a 20' joint of 160 psi pressure rated PVC at the proposed water crossing.

5. ELEVATIONS POSTED FOR TOP OF MANHOLES ARE FOR REFERENCE ONLY: It shall be the responsibility of the Contractor to make allowances and adjustments for top of manholes to match the finished grade of the project's improvements. (NSPI)

6. Spills, Overflows, or Discharges of Wastewater: All spills, overflows, or discharges of wastewater, recycled water, petroleum products, or chemicals must be reported immediately to the City of Seguin Inspector assigned to the Construction Plans approval. This requirement applies to every spill, overflow, or discharge regardless of size.

7. Manhole and all pipe testing (including the TV inspection) must be performed and passed prior to Final Field Acceptance by the City of Seguin Capital Projects and Engineering Department, as per the City of Seguin Design Standards.

8. All PVC pipe over 14 feet of cover shall be extra strength with minimum pipe stiffness of 115 psi.

9. All excavated material shall be placed on the upgradient side of the sewer trench thus allowing the trench to intercept any silt contaminated runoff.

10. All sanitary sewer pipe shall be p.v.c. that meets astm specification d-3034, sdr-26 unless otherwise noted.

11. All laterals to be installed @ min. 2.0% slope. unless otherwise noted.

12. Laterals to be built to front utility easement line or sanitary sewer easement line.

13. The locations and depths of all existing utilities, including service laterals and drainage structures shown on the plans are approximate only. the contractor shall verify the exact location and depths of underground utilities at least 48 hours prior to construction whether shown on plans or not, and to protect the same during construction.

| | |
|---|---|
| City of Seguin Utilities | 830-401-2404 |
| Springs Hill Water Supply Corp. | 830-379-7683 |
| Texas State Wide One Call Locator | 1-800-545-6005 |
| Guadalupe Valley Electric Cooperative | " |
| Guadalupe-Blanco River Authority | " |
| AT&T | " |
| Time Warner Cable | " |
| Valero Energy Co. | " |

14. Sewer clean out for each lot to be installed at the time of home building.

## SUPPLEMENTARY

No extra-payment shall be allowed for work called for on the plans but not included on the bid schedule. This incidental work will be required and shall be included under the pay item to which it relates.

The Developer dedicates the sanitary sewer mains upon completion by the Developer and acceptance by the City of Seguin. The City of Seguin will own and maintain said sanitary sewer mains which are located within this particular subdivision. (As applicable)

All PVC Sewer Pipe with over 14 feet of cover shall be extra strength pipe, Minimum Stiffness of 115 PSI.

WORK COMPLETED BY THE CONTRACTOR WHICH HAS NOT RECEIVED A WORK ORDER OR THE NOTICE TO PROCEED WITH THE SPRINGS HILL WATER SYSTEM CONSTRUCTION INSPECTION DIVISION WILL BE SUBJECT TO REMOVAL AND REPLACEMENT BY AND AT THE EXPENSE OF THE CONTRACTOR.

The Contractor is responsible to ensure that no overflows of sewage occurs. Should this occur the Contractor shall:

A. Identify the source of the spill and attempt to eliminate any additional spillage. Notify the City of Seguin Water/Wastewater Utilities Department at 830-401-2421.

B. Contain the spill in place and prevent contamination of streams.

C. Clean up the spill and dispose of contaminated materials.

D. Disinfect the area of the spill with a mixture of HTH chlorine and water.

E. Identify and train personnel responsible for spillage prevention and control.

No separate measurement or payment shall be made for this work. All work shall be done in according to guidelines set by the Texas Natural Resource Contamination Commission (TNRCC) and the City of Seguin.

Service Lateral Connections:

A. The exact location and elevation of the service laterals and manholes shall be field verified by the Contractor (NSPI).

B. A minimum of 3 feet of cover is to be maintained over the sanitary sewer laterals or subgrade.

C. All sewer lateral services for future connections as identified on plan and profiles, shall be capped and sealed.

D. The Contractor shall be responsible for disconnecting each existing service line from the existing water main and re-connecting the service to the new service main. The Contractor shall be responsible for maintaining continuous service (NSPI).

E. Laterals shall be constructed to serve all existing houses and vacant lots.

The Contractor shall provide by-pass pumping of sewage around each segment of pipe to be replaced, in accordance with Springs Hill special specification "Sanitary Sewer". Payment for such work will be made under the bid item "Sanitary Sewer (By-Pass Pumping)" as per Springs Hill special specification "Sanitary Sewer".

Prior to tie-ins, any shutdowns of existing force mains of any size must be coordinated with the City of Seguin Utilities (830.401.2404) inspection and/or production groups at least one week or more in advance of the shutdown. The Contractor must also provide a sequence of work as related to the tie-ins; this is at no additional cost to the City of Seguin or the project and it is the responsibility of the Contractor to sequence the work accordingly.

## CRITERIA FOR SEWER MAIN CONSTRUCTION IN THE VICINITY OF WATER MAINS

I. For separation distance requirements between sewer mains & water mains, see the 30 TAC §217.53 Pipe Design notes included on this sheet.

II. Corrosion protected mechanical coupling devices of a cast iron or ductile iron material shall be used.

III. Plan & profile must show type of crossing and material to use.

## TCEQ – 30 TAC290.44(e)

(e) Location of waterlines. The following rules apply to installations of waterlines, wastewater mains or laterals, and other conveyances/appurtenances identified as potential sources of contamination. Furthermore, all ratings specified shall be defined by ASTM or AWWA standards unless stated otherwise. New mains, service lines, or laterals are those that are installed where no main, service line, or lateral previously existed, or where existing mains, service lines, or laterals are replaced with pipes of different size or material.
(1) When new potable water distribution lines are constructed, they shall be installed no closer than nine feet in all directions to wastewater collection facilities. All separation distances shall be measured from the outside surface of each of the respective pieces.
(2) Potable water distribution lines and wastewater mains or laterals that form parallel utility lines shall be installed in separate trenches.
(3) No physical connection shall be made between a drinking water supply and a sewer line. Any appurtenance shall be designed and constructed so as to prevent any possibility of sewage entering the drinking water system.
(4) Where the nine-foot separation distance cannot be achieved, the following criteria shall apply.
(A) New waterline installation - parallel lines.
(i) Where a new potable waterline parallels an existing, non-pressure or pressure rated wastewater main or lateral and the licensed professional engineer licensed in the State of Texas is able to determine that the existing wastewater main or lateral is not leaking, the new potable waterline shall be located at least two feet above the existing wastewater main or lateral, measured vertically, and at least four feet away, measured horizontally, from the existing wastewater main or lateral. Every effort shall be exerted not to disturb the bedding and backfill of the existing wastewater main or lateral.
(ii) Where a new potable waterline parallels an existing pressure-rated wastewater main or lateral and it cannot be determined by the licensed professional engineer if the existing line is leaking, the existing wastewater main or lateral shall be replaced with at least 150 psi pressure-rated pipe. The new potable waterline shall be located at least two feet above the new wastewater line, measured vertically, and at least four feet away, measured horizontally, from the replaced wastewater main or lateral.
(iii) Where a new potable waterline parallels a new wastewater main, the wastewater main or lateral shall be constructed of at least 150 psi pressure-rated pipe. The new potable waterline shall be located at least two feet above the wastewater main or lateral, measured vertically, and at least four feet away, measured horizontally, from the wastewater main or lateral.
(B) New waterline installation - crossing lines.
(i) Where a new potable waterline crosses above a wastewater main or lateral, the segment of the waterline pipe shall be centered over and must be perpendicular to the wastewater main or lateral such that the joints of the waterline pipe are equidistant and at least nine feet horizontally from the centerline of the wastewater main or lateral. When crossing an existing wastewater main or lateral and it is disturbed or shows signs of leaking, the wastewater main or lateral shall be replaced for at least nine feet in both directions (18 feet total) with at least 150 psi pressure-rated pipe embedded in cement stabilized sand (see clause (v) of this subparagraph) for the total length of one pipe segment plus 12 inches beyond the joint on each end.
(I) The potable waterline shall be at least two feet above an existing, non-pressure rated wastewater main or lateral.
(II) The potable waterline shall be at least six inches above an existing, pressure-rated wastewater main or lateral.
(ii) Where a new potable waterline crosses a new, non-pressure rated wastewater main or lateral, the segment of the waterline pipe shall be centered over and shall be perpendicular to the wastewater main or lateral such that the joints of the waterline pipe are equidistant and at least nine feet horizontally from the centerline of the wastewater main or lateral. The potable waterline shall be at least two feet above the wastewater main or lateral. Whenever possible, the crossing shall be centered between the joints of the wastewater main or lateral. The wastewater pipe shall have a minimum pipe stiffness of 115 psi at 5.0% deflection. The wastewater main or lateral shall be embedded in cement stabilized sand (see clause (v) of this subparagraph) for the total length of one pipe segment plus 12 inches beyond the joint on each end. The materials and method of installation shall conform to one of the following options:
(I) Within nine feet horizontally of either side of the waterline, the wastewater pipe and joints shall be constructed with pipe material having a minimum pressure rating of at least 150 psi. An absolute minimum vertical separation distance of two feet shall be provided. The wastewater main or lateral shall be located below the waterline.

APPROVED FOR CONSTRUCTION
SEGUIN TEXAS
01/14/2022

FOR IMPROVEMENTS ASSOCIATED WITH UNIT1 & SCstP 0225-2021; Approved by CP|ENGR 2022-01-14

## SEWER CAPACITY CALCULATIONS

| Design Parameters | |
|---|---|
| Avg. Flow per EDU = | **300 gpd** |
| Peaking Factor= | **3** |
| Infiltration/Inflow (I/I) = | **300 gpd/ac** |
| n (Roughness Coefficient) = | **0.013** |
| Percent Full Design = | **90%** |

| Line | Manhole | Manhole Section | | Contributing EDU's | Contributing Area (Ac.) | Average Dry Weather Flow (gpd) | Peak Dry Weather Flow(PDFW) | Infiltration/Inflow (gpd) | Peak Wet Weather Flow(PWWF) | Peak Wet Weather Flow (cfs) | Length of Pipe (ft) | Pipe Slope Invert (ft) | | Δ | Slope (%) | Rim Elevation (ft) | | Pipe Size I.D. (in) | Velocity @ PWWF Capacity (fps) | 100% of Design Q (full flow-min. slope)(cfs) | 100% of Design Capacity (full flow-design. Slope) (gpd) | 90% of Design Capacity (gpd) | PDWF:Ofsill(Not to exceed 90% (gpd) |
|---|---|---|---|---|---|---|---|---|---|---|---|---|---|---|---|---|---|---|---|---|---|---|---|
| | | From | To | | | | | | | | | Elev. US | Elev. DS | | | Elev. US | Elev. DS | | | | | | |
| Line A | MH A- 00 to A- 00 | STA. 00 + 99.45 | STA. 02 + 34.05 | 408 | 71.64 Ac | *122,400 gpd* | *367,200 gpd* | *21,492 gpd* | ***388,692 gpd*** | *0.60 cfs* | *134.60 '* | 575.40 ' | 575.25 ' | 0.15 | *0.1%* | 593.48 ' | 592.13 ' | 18 " | *0.340 fps* | *3.52 cfs* | *2,272,505 gpd* | *2,045,254 gpd* | ***367,200 gpd*** |
| Line A | MH A- 00 to A- 01 | STA. 02 + 34.05 | STA. 02 + 66.82 | 408 | 71.64 Ac | *122,400 gpd* | *367,200 gpd* | *21,492 gpd* | ***388,692 gpd*** | *0.60 cfs* | *32.77 '* | 575.54 ' | 575.50 ' | 0.04 | *0.1%* | 592.03 ' | 593.48 ' | 18 " | *0.340 fps* | *3.68 cfs* | *2,378,337 gpd* | *2,140,504 gpd* | ***367,200 gpd*** |
| Line A | MH A- 01 to A- 01 | STA. 02 + 66.82 | STA. 05 + 12.03 | 408 | 71.26 Ac | *122,400 gpd* | *367,200 gpd* | *21,378 gpd* | ***388,578 gpd*** | *0.60 cfs* | *245.21 '* | 575.92 ' | 575.64 ' | 0.28 | *0.1%* | 591.93 ' | 592.03 ' | 18 " | *0.340 fps* | *3.56 cfs* | *2,300,338 gpd* | *2,070,304 gpd* | ***367,200 gpd*** |
| Line A | MH A- 01 to A- 02 | STA. 05 + 12.03 | STA. 07 + 57.23 | 408 | 71.64 Ac | *122,400 gpd* | *367,200 gpd* | *21,492 gpd* | ***388,692 gpd*** | *0.60 cfs* | *245.20 '* | 576.30 ' | 576.02 ' | 0.28 | *0.1%* | 593.17 ' | 591.93 ' | 18 " | *0.340 fps* | *3.56 cfs* | *2,300,385 gpd* | *2,070,346 gpd* | ***367,200 gpd*** |
| Line A | MH A- 02 to A- 03 | STA. 07 + 57.23 | STA. 09 + 76.21 | 408 | 71.26 Ac | *122,400 gpd* | *367,200 gpd* | *21,378 gpd* | ***388,578 gpd*** | *0.60 cfs* | *218.98 '* | 577.68 ' | 576.94 ' | 0.74 | *0.3%* | 595.83 ' | 593.17 ' | 12 " | *0.765 fps* | *2.08 cfs* | *1,342,204 gpd* | *1,207,984 gpd* | ***367,200 gpd*** |
| Line A | MH A- 03 to A- 04 | STA. 09 + 76.21 | STA. 13 + 43.28 | 388 | 70.30 Ac | *116,400 gpd* | *349,200 gpd* | *21,090 gpd* | ***370,290 gpd*** | *0.57 cfs* | *367.07 '* | 579.04 ' | 577.78 ' | 1.26 | *0.3%* | 598.92 ' | 595.83 ' | 12 " | *0.729 fps* | *2.09 cfs* | *1,352,745 gpd* | *1,217,470 gpd* | ***349,200 gpd*** |
| Line A | MH A- 04 to A- 05 | STA. 13 + 43.28 | STA. 17 + 22.76 | 378 | 68.29 Ac | *113,400 gpd* | *340,200 gpd* | *20,487 gpd* | ***360,687 gpd*** | *0.56 cfs* | *379.48 '* | 580.44 ' | 579.14 ' | 1.3 | *0.3%* | 598.54 ' | 598.92 ' | 12 " | *0.711 fps* | *2.09 cfs* | *1,351,395 gpd* | *1,216,255 gpd* | ***340,200 gpd*** |
| Line A | MH A- 05 to A- 06 | STA. 17 + 22.76 | STA. 20 + 76.98 | 343 | 61.90 Ac | *102,900 gpd* | *308,700 gpd* | *18,570 gpd* | ***327,270 gpd*** | *0.51 cfs* | *354.22 '* | 581.74 ' | 580.54 ' | 1.2 | *0.3%* | 596.57 ' | 598.54 ' | 12 " | *0.645 fps* | *2.08 cfs* | *1,343,876 gpd* | *1,209,488 gpd* | ***308,700 gpd*** |
| Line A | MH A- 06 to A- 00 | STA. 20 + 76.98 | STA. 22 + 05.27 | 234 | 45.18 Ac | *70,200 gpd* | *210,600 gpd* | *13,554 gpd* | ***224,154 gpd*** | *0.35 cfs* | *128.29 '* | 582.25 ' | 581.84 ' | 0.41 | *0.3%* | 596.57 ' | 596.57 ' | 12 " | *0.442 fps* | *2.02 cfs* | *1,305,270 gpd* | *1,174,743 gpd* | ***210,600 gpd*** |
| Line B | MH A- 03 to B- 01 | STA. 01 + 00.00 | STA. 04 + 29.35 | 20 | 2.42 Ac | *6,000 gpd* | *18,000 gpd* | *726 gpd* | ***18,726 gpd*** | *0.03 cfs* | *329.35 '* | 588.82 ' | 586.83 ' | 1.99 | *0.6%* | 597.88 ' | 595.83 ' | 8 " | *0.083 fps* | *0.94 cfs* | *608,732 gpd* | *547,859 gpd* | ***18,000 gpd*** |
| Line B | MH B- 01 to B- 02 | STA. 04 + 29.35 | STA. 07 + 41.97 | 14 | 2.03 Ac | *4,200 gpd* | *12,600 gpd* | *609 gpd* | ***13,209 gpd*** | *0.02 cfs* | *312.62 '* | 590.81 ' | 588.92 ' | 1.89 | *0.6%* | 599.96 ' | 597.88 ' | 8 " | *0.059 fps* | *0.94 cfs* | *608,907 gpd* | *548,016 gpd* | ***12,600 gpd*** |
| Line C | MH A- 05 to C- 01 | STA. 01 + 00.00 | STA. 04 + 31.57 | 21 | 4.36 Ac | *6,300 gpd* | *18,900 gpd* | *1,308 gpd* | ***20,208 gpd*** | *0.03 cfs* | *331.57 '* | 589.76 ' | 588.65 ' | 1.11 | *0.3%* | 599.86 ' | 598.34 ' | 8 " | *0.090 fps* | *0.7 cfs* | *453,108 gpd* | *407,798 gpd* | ***18,900 gpd*** |
| Line C | MH C- 01 to C- 02 | STA. 04 + 31.57 | STA. 07 + 69.86 | 14 | 3.04 Ac | *4,200 gpd* | *12,600 gpd* | *912 gpd* | ***13,512 gpd*** | *0.02 cfs* | *338.29 '* | 591.02 ' | 589.86 ' | 1.16 | *0.3%* | 600.19 ' | 599.86 ' | 8 " | *0.060 fps* | *0.71 cfs* | *458,577 gpd* | *412,720 gpd* | ***12,600 gpd*** |
| Line D | MH A- 06 to D- 01 | STA. 01 + 00.00 | STA. 05 + 80.23 | 104 | 16.33 Ac | *31,200 gpd* | *93,600 gpd* | *4,899 gpd* | ***98,499 gpd*** | *0.15 cfs* | *480.23 '* | 583.45 ' | 581.84 ' | 1.61 | *0.3%* | 600.80 ' | 596.57 ' | 8 " | *0.437 fps* | *0.7 cfs* | *453,437 gpd* | *408,093 gpd* | ***93,600 gpd*** |
| Line D | MH D- 01 to D- 02 | STA. 05 + 80.23 | STA. 10 + 60.46 | 87 | 13.60 Ac | *26,100 gpd* | *78,300 gpd* | *4,080 gpd* | ***82,380 gpd*** | *0.13 cfs* | *480.23 '* | 585.17 ' | 583.55 ' | 1.62 | *0.3%* | 600.03 ' | 600.80 ' | 8 " | *0.365 fps* | *0.7 cfs* | *454,843 gpd* | *409,358 gpd* | ***78,300 gpd*** |
| Line E | MH D- 02 to E- 01 | STA. 01 + 00.00 | STA. 04 + 38.01 | 68 | 10.29 Ac | *20,400 gpd* | *61,200 gpd* | *3,087 gpd* | ***64,287 gpd*** | *0.10 cfs* | *338.01 '* | 586.40 ' | 585.27 ' | 1.13 | *0.3%* | 598.34 ' | 600.03 ' | 8 " | *0.285 fps* | *0.7 cfs* | *452,796 gpd* | *407,517 gpd* | ***61,200 gpd*** |
| Line E | MH E- 01 to E- 02 | STA. 04 + 38.01 | STA. 07 + 40.49 | 62 | 10.04 Ac | *18,600 gpd* | *55,800 gpd* | *3,012 gpd* | ***58,812 gpd*** | *0.09 cfs* | *302.48 '* | 587.51 ' | 586.50 ' | 1.01 | *0.3%* | 596.83 ' | 598.34 ' | 8 " | *0.261 fps* | *0.7 cfs* | *452,523 gpd* | *407,271 gpd* | ***55,800 gpd*** |
| Line E | MH E- 02 to E- 03 | STA. 07 + 40.49 | STA. 10 + 18.35 | 32 | 6.18 Ac | *9,600 gpd* | *28,800 gpd* | *1,854 gpd* | ***30,654 gpd*** | *0.05 cfs* | *277.86 '* | 588.48 ' | 587.61 ' | 0.87 | *0.3%* | 594.88 ' | 596.83 ' | 8 " | *0.136 fps* | *0.68 cfs* | *438,203 gpd* | *394,382 gpd* | ***28,800 gpd*** |
| Line E | MH E- 03 to E- 04 | STA. 10 + 18.35 | STA. 11 + 03.37 | 21 | 4.39 Ac | *6,300 gpd* | *18,900 gpd* | *1,317 gpd* | ***20,217 gpd*** | *0.03 cfs* | *85.02 '* | 588.87 ' | 588.58 ' | 0.29 | *0.3%* | 595.61 ' | 594.88 ' | 8 " | *0.090 fps* | *0.71 cfs* | *457,369 gpd* | *411,632 gpd* | ***18,900 gpd*** |
| Line K | MH D- 02 to K- 00 | STA. 01 + 00.00 | STA. 02 + 42.83 | 2 | 0.61 Ac | *600 gpd* | *1,800 gpd* | *183 gpd* | ***1,983 gpd*** | *0.00 cfs* | *142.83 '* | 585.75 ' | 585.27 ' | 0.48 | *0.3%* | 600.03 ' | 600.03 ' | 8 " | *0.009 fps* | *0.7 cfs* | *453,983 gpd* | *408,584 gpd* | ***1,800 gpd*** |
| Line F | MH E- 01 to F- 01 | STA. 01 + 00.00 | STA. 04 + 29.40 | 21 | 3.42 Ac | *6,300 gpd* | *18,900 gpd* | *1,026 gpd* | ***19,926 gpd*** | *0.03 cfs* | *329.40 '* | 590.88 ' | 586.50 ' | 4.38 | *1.3%* | 599.57 ' | 598.34 ' | 8 " | *0.088 fps* | *1.4 cfs* | *903,033 gpd* | *812,730 gpd* | ***18,900 gpd*** |
| Line F | MH F- 01 to F- 02 | STA. 04 + 29.40 | STA. 06 + 97.94 | 9 | 1.47 Ac | *2,700 gpd* | *8,100 gpd* | *441 gpd* | ***8,541 gpd*** | *0.01 cfs* | *268.54 '* | 592.91 ' | 590.98 ' | 1.93 | *0.7%* | 599.05 ' | 599.57 ' | 8 " | *0.038 fps* | *1.03 cfs* | *663,900 gpd* | *597,510 gpd* | ***8,100 gpd*** |
| Line G | MH E- 03 to G- 01 | STA. 01 + 00.00 | STA. 04 + 29.40 | 19 | 2.04 Ac | *5,700 gpd* | *17,100 gpd* | *612 gpd* | ***17,712 gpd*** | *0.03 cfs* | *329.40 '* | 589.69 ' | 588.58 ' | 1.11 | *0.3%* | 596.97 ' | 594.88 ' | 8 " | *0.079 fps* | *0.7 cfs* | *454,598 gpd* | *409,139 gpd* | ***17,100 gpd*** |
| Line G | MH G- 01 to G- 02 | STA. 04 + 29.40 | STA. 07 + 15.57 | 12 | 1.65 Ac | *3,600 gpd* | *10,800 gpd* | *495 gpd* | ***11,295 gpd*** | *0.02 cfs* | *286.17 '* | 590.77 ' | 589.79 ' | 0.98 | *0.3%* | 598.92 ' | 596.97 ' | 8 " | *0.050 fps* | *0.71 cfs* | *458,278 gpd* | *412,450 gpd* | ***10,800 gpd*** |


CUDEENGINEERS.COM

4122 Pond Hill Road, Suite 101
San Antonio, Texas 78231
P:(210) 681.2951 F: (210) 523.7112


**CORDOVA TRAILS**
**SUBDIVISION UNIT 1**

SANITARY SEWER GENERAL NOTES

DATE
07/26/2021

PROJECT NO.
03480.002

DRAWN BY
AC

CHECKED BY
DDC/JC

REVISIONS
1.
2.
3.
4.
5.
6.
7.
8.
9.

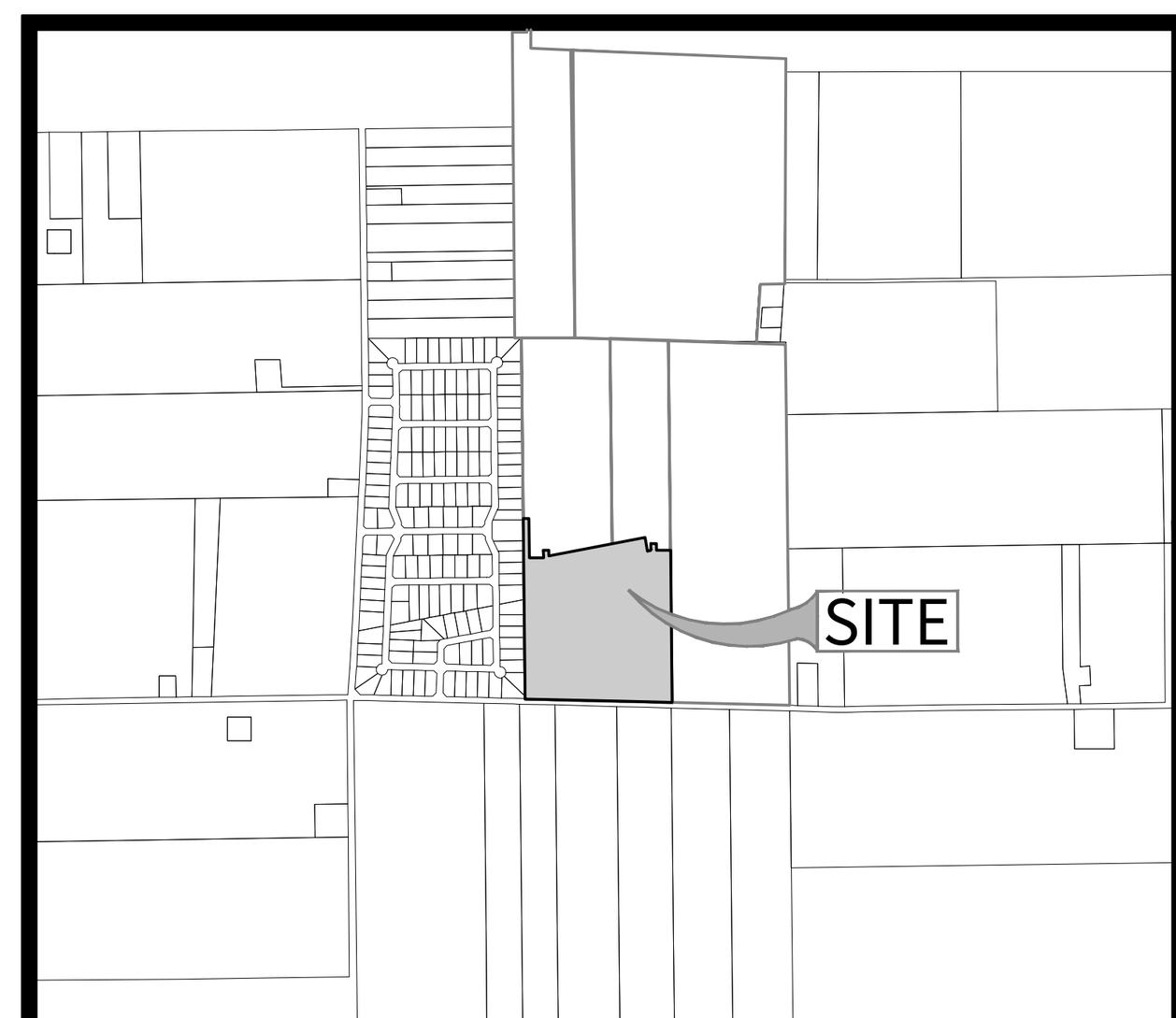
STATE OF TEXAS
DAVID D. CUPIT II
122076
LICENSED
PROFESSIONAL ENGINEER
07.29.21

CUDE ENGINEERS
TBPE No. 455
TBPLS No. 10048500

C31




REPRODUCTION OF THE ORIGINAL SIGNED AND SEALED PLAN AND/OR ELECTRONIC MEDIA MAY HAVE BEEN INADVERTENTLY ALTERED. CONTRACTOR IS RESPONSIBLE FOR VERIFYING THE SCALE OF THE DOCUMENT AND CONTACTING CUDE ENGINEERS TO VERIFY DISCREPANCIES PRIOR TO CONSTRUCTION.




LOCATION MAP
N.T.S.

## NOTES:

1. ALL SANITARY SEWER MANHOLES SHALL BE 4' UNLESS OTHERWISE NOTED ON THE PLANS.
2. SANITARY SEWER CLEANOUTS SHALL NOT BE LOCATED WITHIN SIDEWALKS AND/OR DRIVEWAYS.
3. CONTRACTOR IS RESPONSIBLE FOR SHORING AS DEEMED NECESSARY.
4. THE CONTRACTOR SHALL BE AWARE THAT EXISTING OVERHEAD ELECTRIC, 4" & 8" WATER MAINS EXIST ALONG CORDOVA ROAD. IT IS THE RESPONSIBILITY OF THE CONTRACTOR TO HAVE THESE UTILITIES LOCATED, POTHOLED TO VERIFY DEPTH, AND COMPARE WITH THE CIVIL PLANS PRIOR TO COMMENCING CONSTRUCTION. THE CONTRACTOR SHALL USE EXTREME CAUTION WHEN WORKING IN THIS AREA. ANY DAMAGE DONE TO THESE EXISTING FACILITIES WILL BE THE SOLE RESPONSIBILITY OF THE CONTRACTOR TO REPAIR.
5. CONTRACTOR TO NOTIFY THE CITY OF SEGUIN AND SPRINGS HILL WATER SUPPLY WITH A 5 DAY ADVANCE NOTIFICATION FOR WORK WHICH AFFECTS USE OF AN EXISTING STREET WHICH CURRENTLY RECEIVES TRAFFIC.
6. CONTRACTOR IS RESPONSIBLE FOR OBTAINING ALL REQUIRED PERMITTING.
7. CONTRACTOR TO PERFORM CONSTRUCTION ONLY DURING THE WORKING HOURS SET BY THE CITY OF SEGUIN.
8. CONTRACTOR IS RESPONSIBLE TO REVEGETATING ALL DISTURBED LIMITS OF THE EXISTING CORDOVA ROAD RIGHT OF WAY UPON COMPLETION OF GRADING AND IMPROVEMENTS.
9. CONTRACTOR IS RESPONSIBLE FOR PROVIDING POSITIVE DRAINAGE AT ALL TIMES DURING CONSTRUCTION.
10. CONTRACTOR IS REQUIRED TO PROVIDE ACCESS TO ADJACENT PROPERTY AND HOMEOWNERS AT ALL TIMES.
11. CONTRACTOR IS RESPONSIBLE FOR RESTORING ALL DAMAGED OR REMOVED DRIVEWAYS AND FENCING TO EXISTING OR BETTER CONDITION.
12. CONTRACTOR IS RESPONSIBLE FOR SHORING POWER POLES IF AND AS NEEDED. N.S.P.I.
13. ALL SEWER MAINS 18 IN OR GREATER REQUIRE A 60 IN INTERNAL DIAMETER MANHOLE STRUCTURE.
14. CONTRACTOR WILL BE REQUIRED TO REGRADE ROW BETWEEN SWENSON HEIGHTS AND CORDOVA ROAD PER THE APPROVED CONSTRUCTION PLANS, REESTABLISH GRADES TO MAINTAIN DRAINAGE, PROVIDE TOP SOIL, INSTALL CONCRETE PILOT CHANNEL IF DAMAGED, AND ESTABLISH VEGETATION/GRASS COVER FOR WORK WITHIN THE ROW AS PART OF THE SEWER EXTENSION.
15. ALL DAMAGED TREES, LANDSCAPING, AND/OR RESIDENTIAL FENCING WILL BE REPLACED AT THE EXPENSE OF THE GC AND CORDOVA TRAILS DEVELOPER.

2

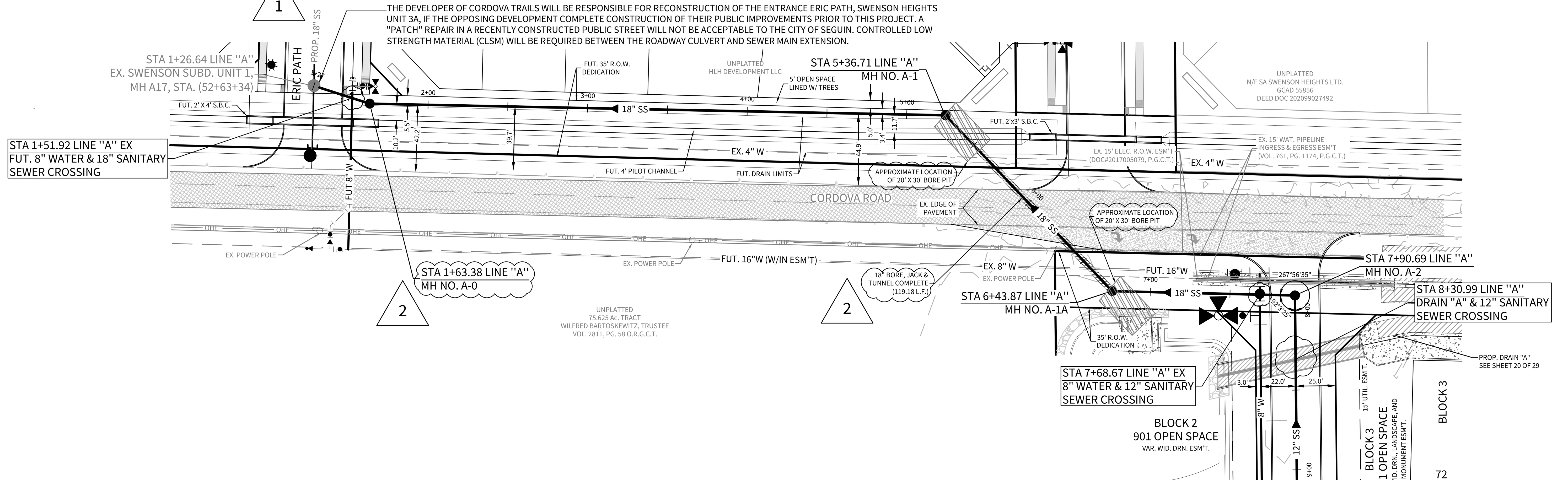
### CAUTION!!

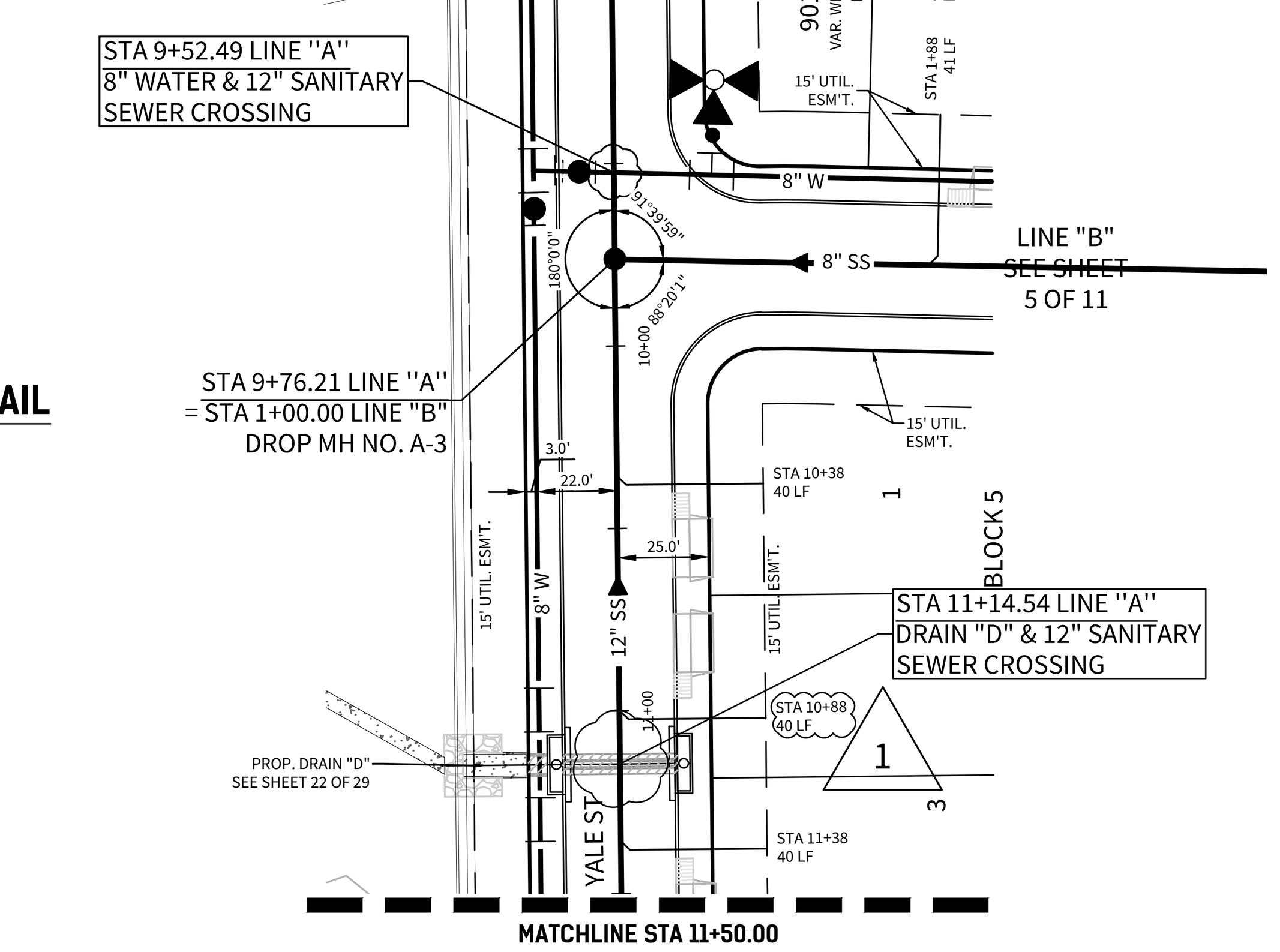
EXISTING UTILITIES ARE WITHIN THE LIMITS OF CONSTRUCTION INCLUDING OVERHEAD ELEC., 4" & 8" WATER MAIN ALONG CORDOVA RD.. CONTRACTORS SHALL EXERCISE EXTRA CARE IN DIGGING ANY TRENCH FOR PROPOSED UTILITIES. THE CONTRACTOR SHALL BE RESPONSIBLE TO COORDINATE, VERIFY THE EXACT LOCATION & IDENTIFY AREA OF CONFLICTS WITH EXISTING UTILITIES AND SHALL NOTIFY THE ENGINEER IF CONFLICT IS FOUND.

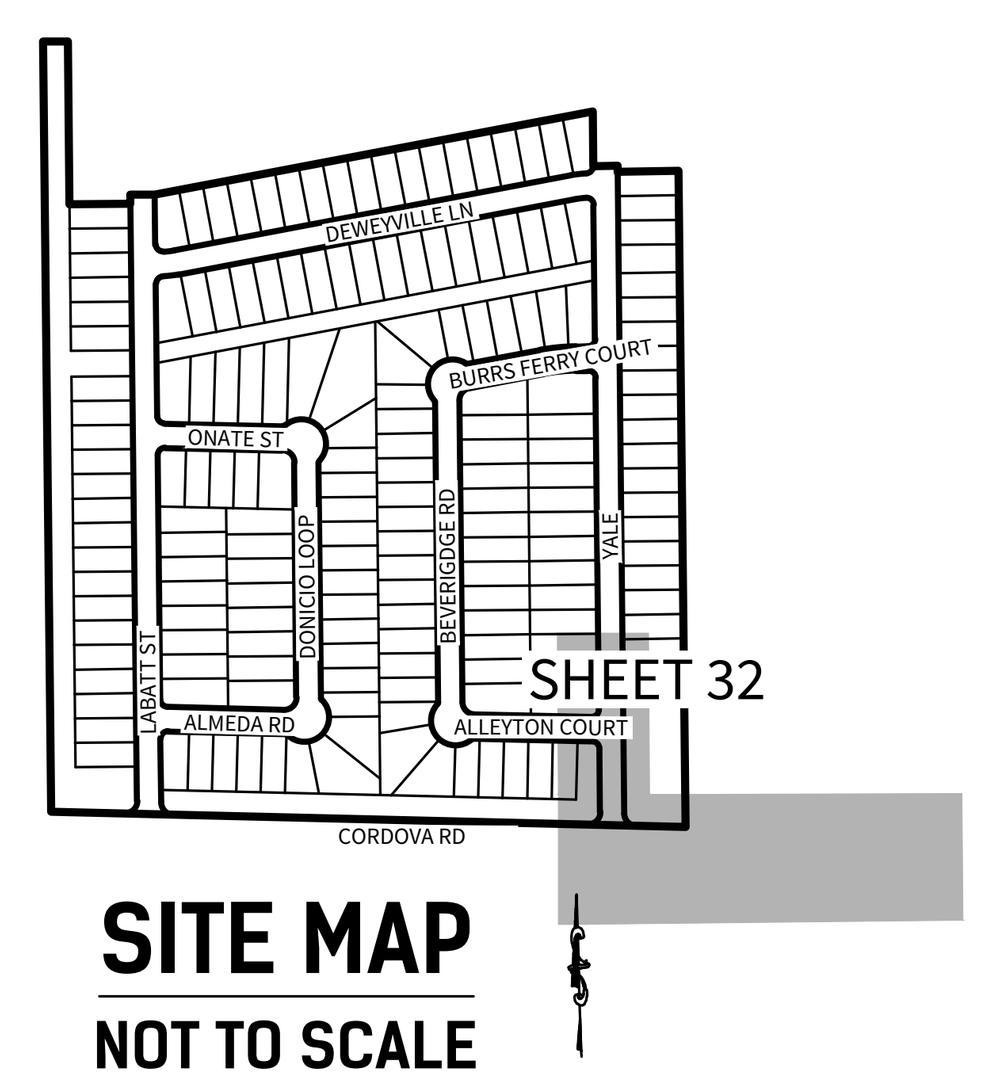
### TRENCH EXCAVATION PROTECTION

CONTRACTOR AND/OR CONTRACTOR'S INDEPENDENTLY RETAINED EMPLOYEE OR STRUCTURAL DESIGN/GEOTECHNICAL/SAFETY/EQUIPMENT CONSULTANT, IF ANY, SHALL REVIEW THESE PLANS AND AVAILABLE GEOTECHNICAL INFORMATION AND THE ANTICIPATED INSTALLATION SITE(S) WITHIN THE PROJECT WORK AREA IN ORDER TO IMPLEMENT CONTRACTOR'S TRENCH EXCAVATION SAFETY PROTECTION SYSTEMS, PROGRAMS AND/OR PROCEDURES FOR THE PROJECT DESCRIBED IN THE CONTRACT DOCUMENTS. THE CONTRACTOR'S IMPLEMENTATION OF THESE SYSTEMS, PROGRAMS AND/OR PROCEDURES SHALL PROVIDE FOR ADEQUATE TRENCH EXCAVATION SAFETY PROTECTION THAT COMPLY WITH AS A MINIMUM, OSHA STANDARDS FOR TRENCH EXCAVATIONS. SPECIFICALLY, CONTRACTOR AND/OR CONTRACTOR'S INDEPENDENTLY RETAINED EMPLOYEE OR SAFETY CONSULTANT SHALL IMPLEMENT A TRENCH SAFETY PROGRAM IN ACCORDANCE WITH OSHA STANDARDS GOVERNING THE PRESENCE AND ACTIVITIES OF INDIVIDUALS WORKING IN AND AROUND TRENCH EXCAVATION.

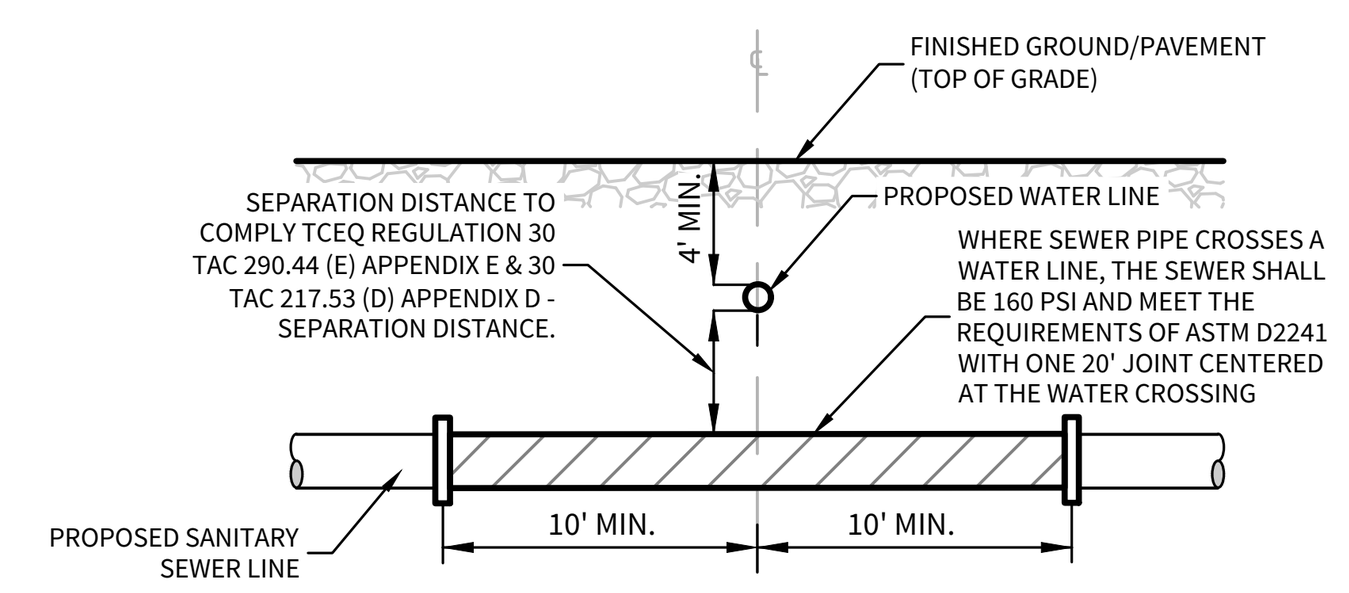
CONTRACTOR TO CORE THE WESTERN SIDE OF THE EXISTING MANHOLE AND TIE IN AT ELEV. = 575.25
CONTRACTOR TO VERIFY SEWER ELEVATION PRIOR TO COMMENCING CONSTRUCTION AND NOTIFY ENGINEER OF ANY DISCREPANCIES
THE DEVELOPER OF CORDOVA TRAILS WILL BE RESPONSIBLE FOR RECONSTRUCTION OF THE ENTRANCE ERIC PATH, SWENSON HEIGHTS UNIT 3A, IF THE OPPOSING DEVELOPMENT COMPLETE CONSTRUCTION OF THEIR PUBLIC IMPROVEMENTS PRIOR TO THIS PROJECT. A "PATCH" REPAIR IN A RECENTLY CONSTRUCTED PUBLIC STREET WILL NOT BE ACCEPTABLE TO THE CITY OF SEGUIN. CONTROLLED LOW STRENGTH MATERIAL (CLSM) WILL BE REQUIRED BETWEEN THE ROADWAY CULVERT AND SEWER MAIN EXTENSION.






SITE MAP
NOT TO SCALE




TYPICAL SANITARY SEWER/ WATER CROSSING DETAIL
N.T.S.

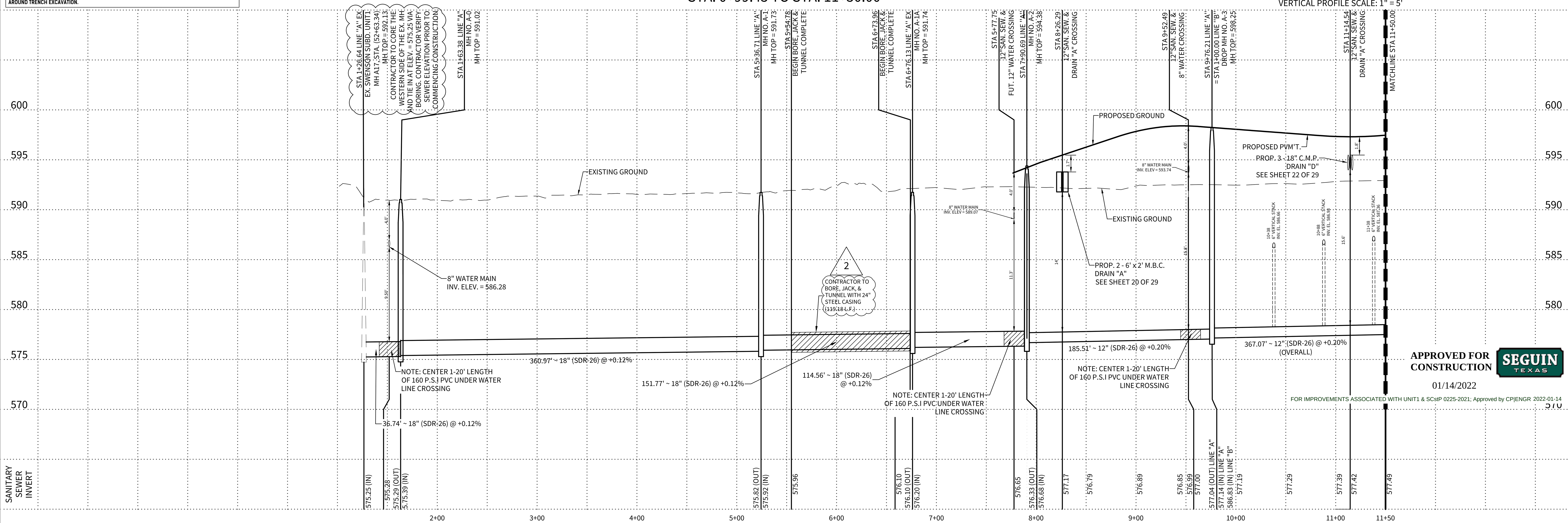
LEGEND

| | |
|---|---|
| PROPOSED SEWER LINE | XX" SS |
| EXISTING SEWER LINE | EX. XX" SS AS BUILT #XXXX-XXXX |
| PROPOSED WATER LINE | XX" W |
| EXISTING OVERHEAD ELECTRIC | OHE |
| FUTURE WATER LINE | FUT. XX" W |
| EXISTING WATER LINE | EX. XX" W |
| PROPOSED MANHOLE | |
| EXISTING MANHOLE | |
| EXISTING POWER POLE | |
| EXISTING PAVEMENT | |
| PROPOSED PAVEMENT | |
| DRIVEWAYS | |
| MILL & OVERLAY HATCH | |
| OPEN TRENCH | |

# LINE "A"

STA. 0+99.45 TO STA. 11+50.00

HORIZONTAL PROFILE SCALE: 1" = 50'
VERTICAL PROFILE SCALE: 1" = 5'




APPROVED FOR CONSTRUCTION
SEGUIN TEXAS
01/14/2022
FOR IMPROVEMENTS ASSOCIATED WITH UNIT1 & SCstP 0225-2021; Approved by CP|ENGR 2022-01-14

CUDEENGINEERS.COM
CUDE ENGINEERS EST. 1980
4122 Pond Hill Road, Suite 101
San Antonio, Texas 78231
P:(210) 681.2951 F: (210) 523.7112

**CORDOVA TRAILS SUBDIVISION UNIT 1**

SANITARY SEWER PLAN & PROFILE LINE "A"

**DATE**
12/05/2021
**PROJECT NO.**
03480.002
**DRAWN BY**
AC
**CHECKED BY**
DDC/JC

**REVISIONS**
1. 07/26/2021 - REVISED MH STYLE AND TIE-IN NOTES
2. 09/23/2021 - REMOVED TCP NOTES, JACK & BORE
3.
4.
5.
6.
7.
8.
9.

STATE OF TEXAS
DAVID D. CUPIT II
122076
LICENSED
PROFESSIONAL ENGINEER
12.11.21

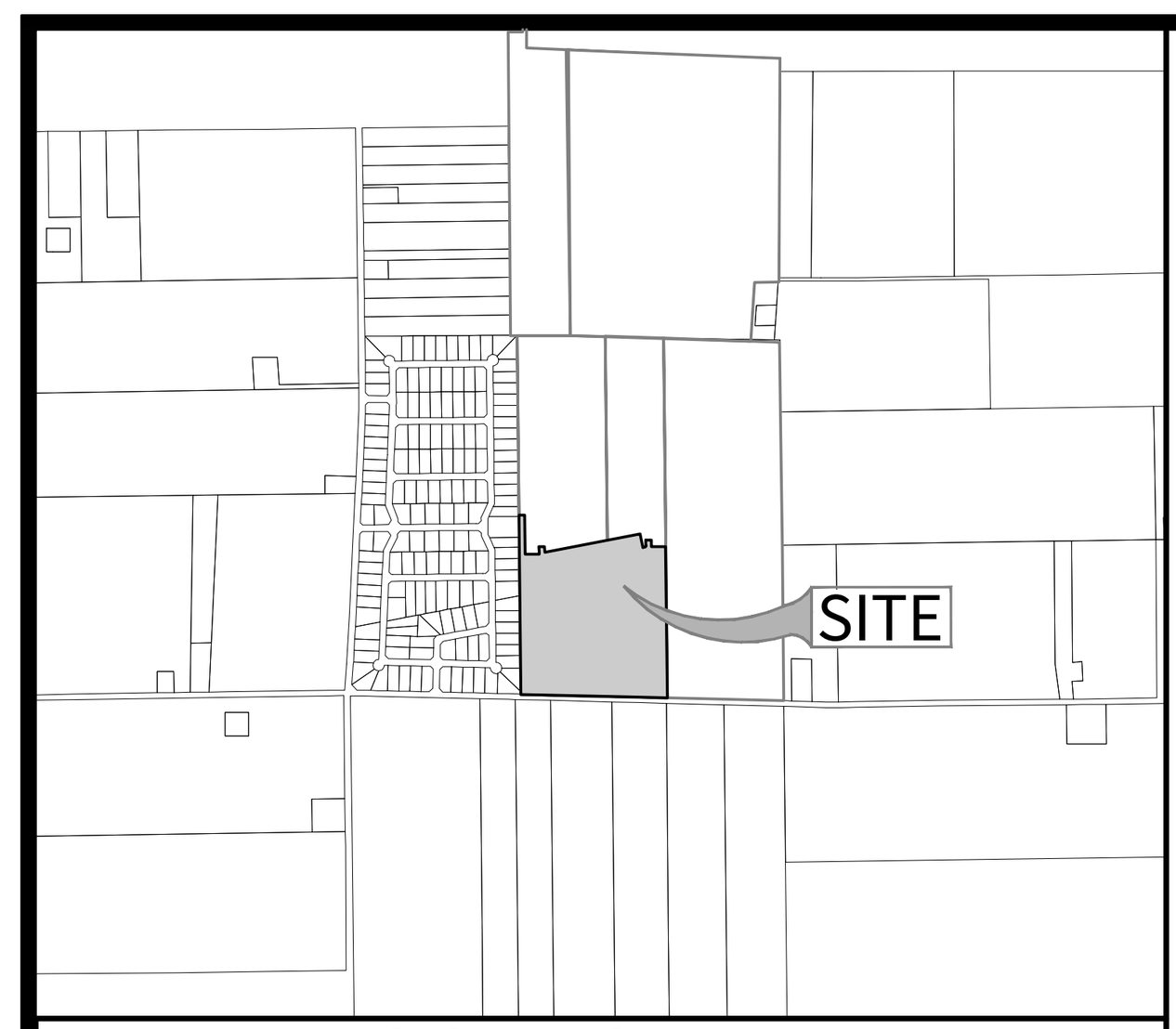
CUDE ENGINEERS
TBPE No. 455
TBPLS No. 10048500

**C32**



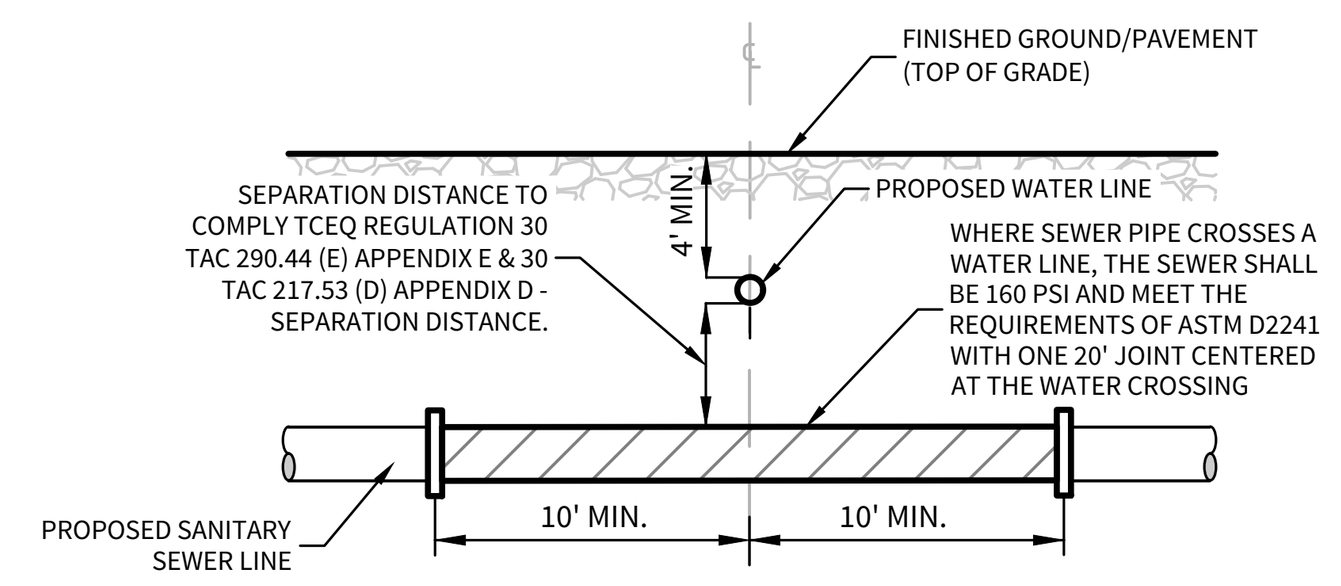
P:\03480\002\2-Drawings\01_XX_SSPP_A.dwg 2021/12/05 9:38pm jguerrero

REPRODUCTION OF THE ORIGINAL SIGNED AND SEALED PLAN AND/OR ELECTRONIC MEDIA MAY HAVE BEEN INADVERTENTLY ALTERED. CONTRACTOR IS RESPONSIBLE FOR VERIFYING THE SCALE OF THE DOCUMENT AND CONTACTING CUDE ENGINEERS TO VERIFY DISCREPANCIES PRIOR TO CONSTRUCTION.



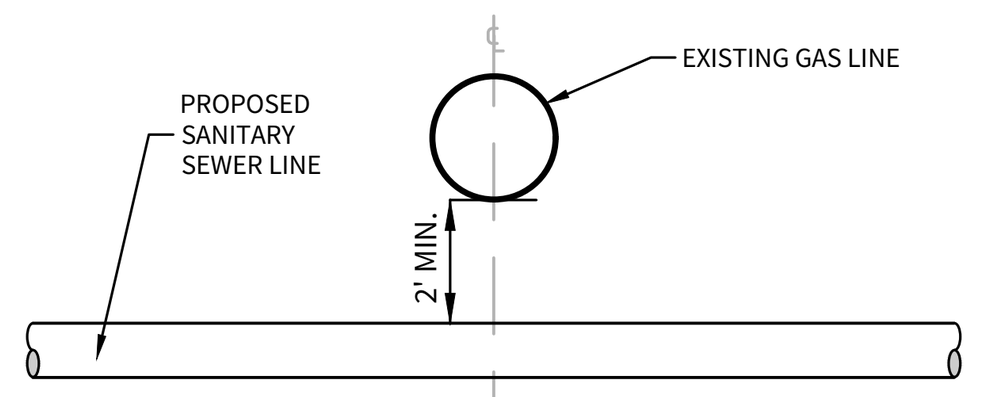

## LOCATION MAP

N.T.S.




## TYPICAL SANITARY SEWER/ WATER CROSSING DETAIL

N.T.S.




## SANITARY SEWER/ GAS CROSSING DETAIL

N.T.S.

### CAUTION!!

EXISTING UTILITIES ARE WITHIN THE LIMITS OF CONSTRUCTION. CONTRACTORS SHALL EXERCISE EXTRA CARE IN DIGGING ANY TRENCH FOR PROPOSED UTILITIES. THE CONTRACTOR SHALL BE RESPONSIBLE TO COORDINATE, VERIFY THE EXACT LOCATION & IDENTIFY AREA OF CONFLICTS WITH EXISTING UTILITIES AND SHALL NOTIFY THE ENGINEER IF CONFLICT IS FOUND.

### TRENCH EXCAVATION PROTECTION

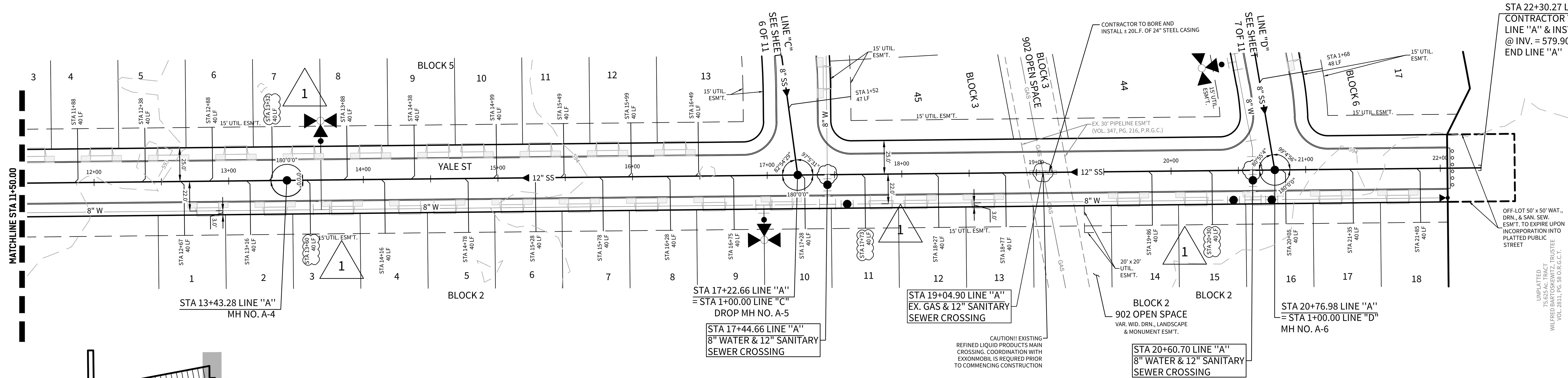
CONTRACTOR AND/OR CONTRACTOR'S INDEPENDENTLY RETAINED EMPLOYEE OR STRUCTURAL DESIGN/GEOTECHNICAL/SAFETY/EQUIPMENT CONSULTANT, IF ANY, SHALL REVIEW THESE PLANS AND AVAILABLE GEOTECHNICAL INFORMATION AND THE ANTICIPATED INSTALLATION SITE(S) WITHIN THE PROJECT WORK AREA IN ORDER TO IMPLEMENT CONTRACTOR'S TRENCH EXCAVATION SAFETY PROTECTION SYSTEMS, PROGRAMS AND/OR PROCEDURES FOR THE PROJECT DESCRIBED IN THE CONTRACT DOCUMENTS. THE CONTRACTOR'S IMPLEMENTATION OF THESE SYSTEMS, PROGRAMS AND/OR PROCEDURES SHALL PROVIDE FOR ADEQUATE TRENCH EXCAVATION SAFETY PROTECTION THAT COMPLY WITH AS A MINIMUM, OSHA STANDARDS FOR TRENCH EXCAVATIONS. SPECIFICALLY, CONTRACTOR AND/OR CONTRACTOR'S INDEPENDENTLY RETAINED EMPLOYEE OR SAFETY CONSULTANT SHALL IMPLEMENT A TRENCH SAFETY PROGRAM IN ACCORDANCE WITH OSHA STANDARDS GOVERNING THE PRESENCE AND ACTIVITIES OF INDIVIDUALS WORKING IN AND AROUND TRENCH EXCAVATION.

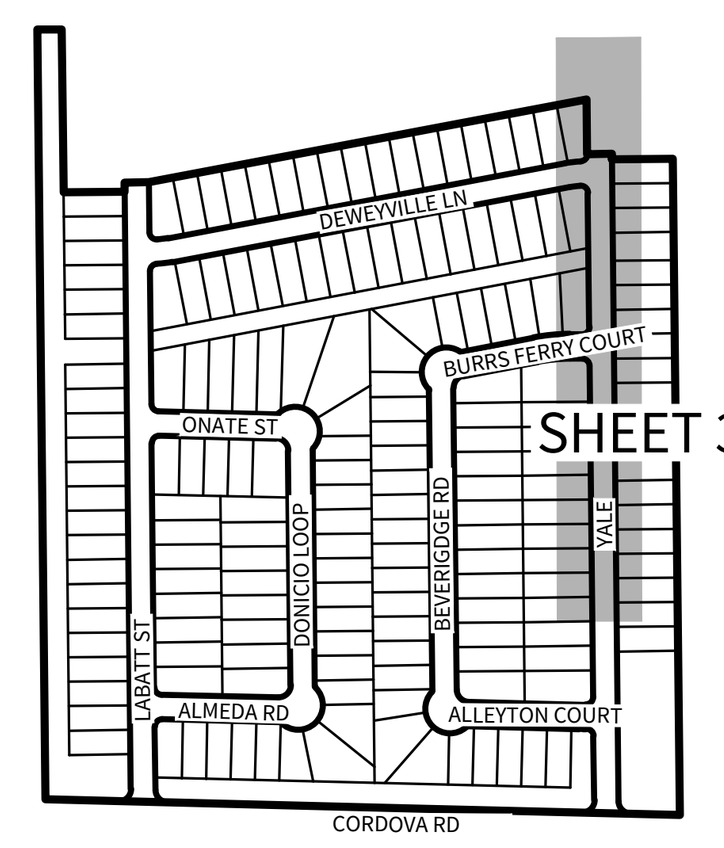
### LEGEND

| | |
|---|---|
| PROPOSED SEWER LINE | XX" SS |
| EXISTING SEWER LINE | EX. XX" SS AS BUILT #XXXX-XXXX |
| PROPOSED WATER LINE | XX" W |
| PROPOSED MANHOLE | ● |
| EXISTING MANHOLE | ● |

SCALE: 1"=50'

0 50 100



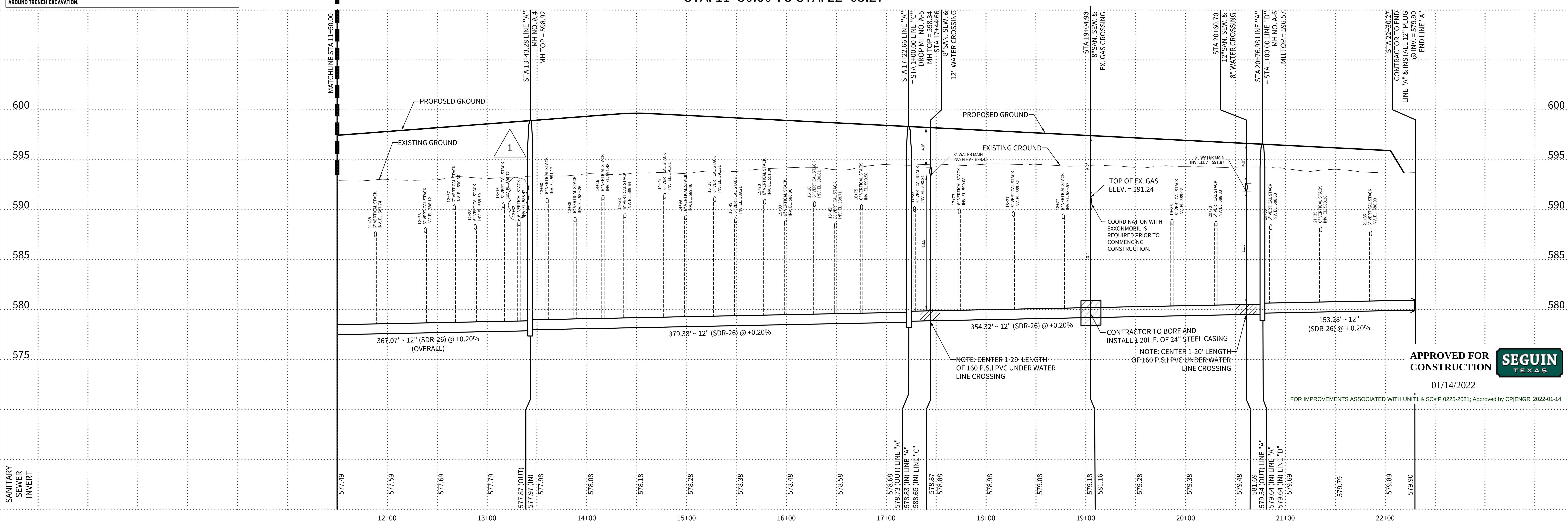

## SITE MAP

NOT TO SCALE

# LINE "A"

STA. 11+50.00 TO STA. 22+05.27

HORIZONTAL PROFILE SCALE: 1" = 50'
VERTICAL PROFILE SCALE: 1" = 5'




APPROVED FOR CONSTRUCTION

SEGUIN TEXAS

01/14/2022

FOR IMPROVEMENTS ASSOCIATED WITH UNIT1 & SCstP 0225-2021; Approved by CP|ENGR 2022-01-14

CUDEENGINEERS.COM

CUDE ENGINEERS EST. 1980

4122 Pond Hill Road, Suite 101
San Antonio, Texas 78231
P:(210) 681.2951 F: (210) 523.7112

## CORDOVA TRAILS SUBDIVISION UNIT 1

SANITARY SEWER PLAN & PROFILE LINE "A"

**DATE** 12/05/2021

**PROJECT NO.** 03480.002

**DRAWN BY** AC

**CHECKED BY** DDC/JC

**REVISIONS**

1. 07/26/2021 - REVISED MH SYTLE, SHIFTED LATERALS
2. 09/23/2021 - REVISED LATERAL LOCATION
3.
4.
5.
6.
7.
8.
9.

STATE OF TEXAS DAVID D. CUPIT II 122076 LICENSED PROFESSIONAL ENGINEER 12.11.21

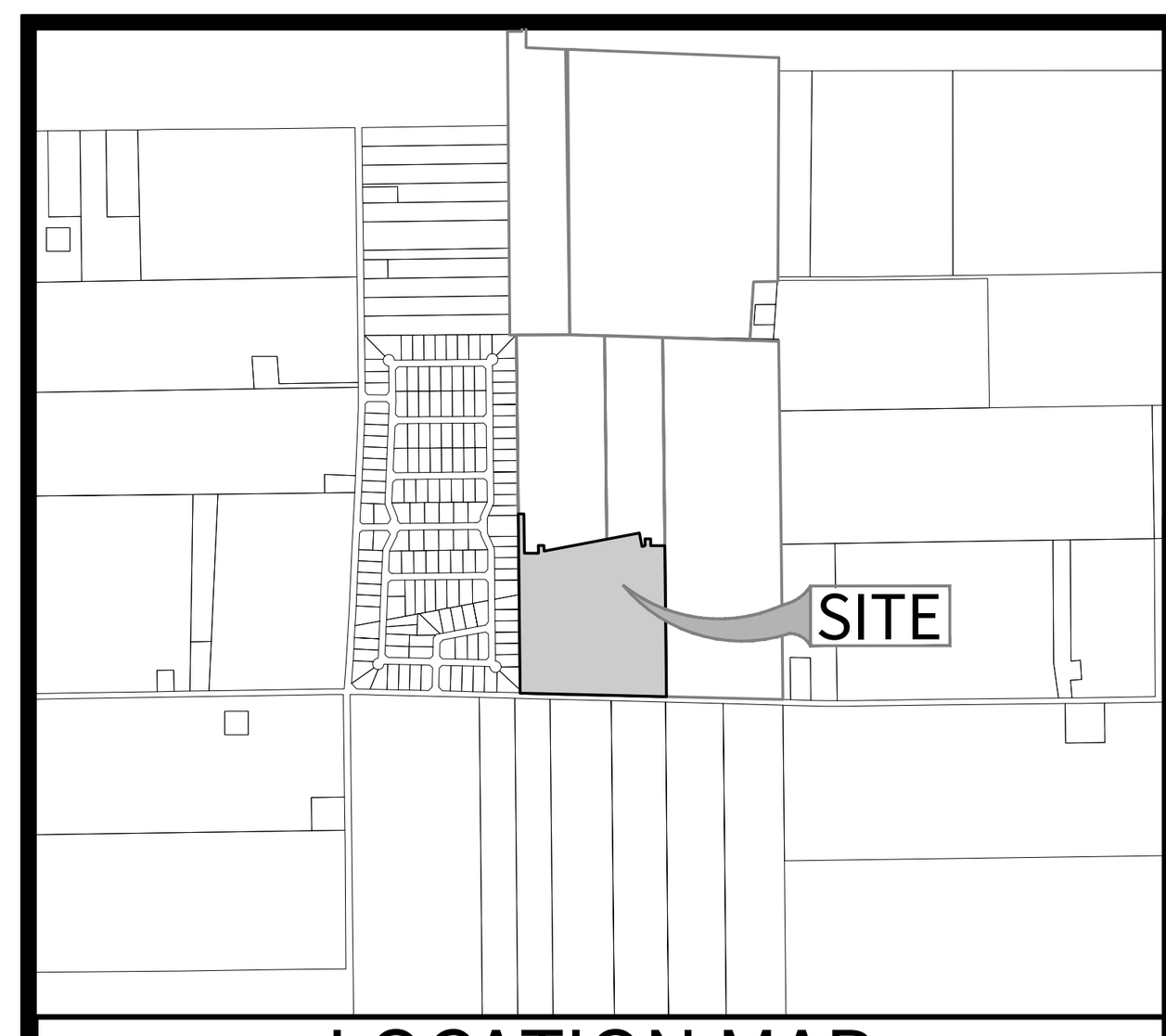
**CUDE ENGINEERS**
TBPE No. 455
TBPLS No. 10048500

# C33

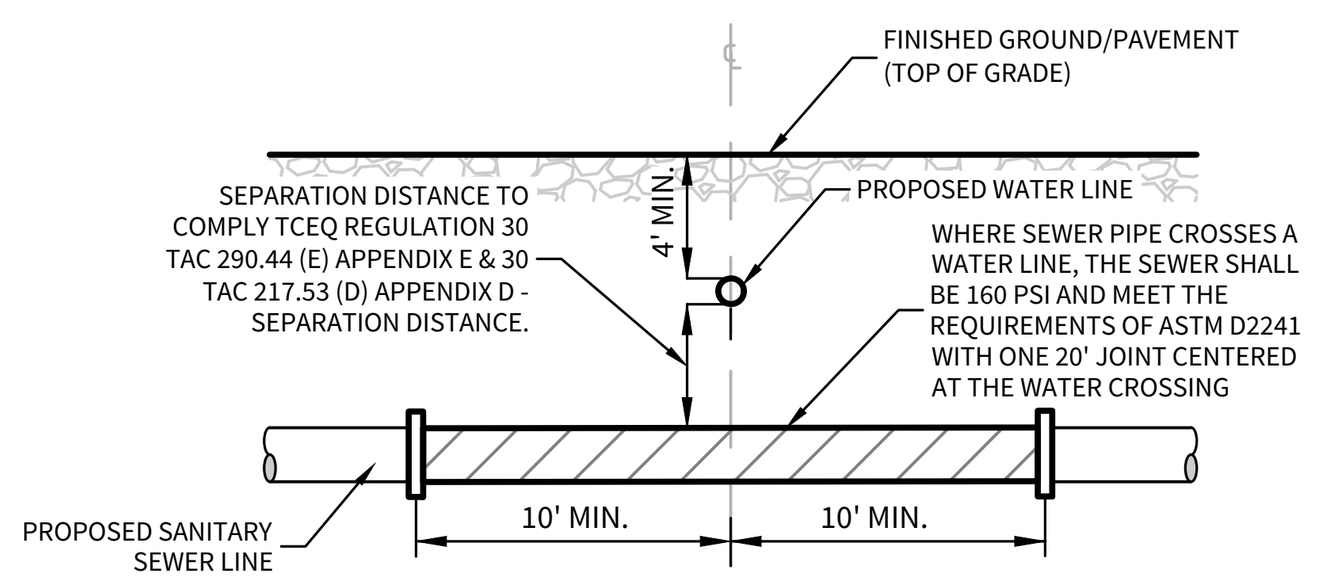


REPRODUCTION OF THE ORIGINAL SIGNED AND SEALED PLAN AND/OR ELECTRONIC MEDIA MAY HAVE BEEN INADVERTENTLY ALTERED. CONTRACTOR IS RESPONSIBLE FOR VERIFYING THE SCALE OF THE DOCUMENT AND CONTACTING CUDE ENGINEERS TO VERIFY DISCREPANCIES PRIOR TO CONSTRUCTION.

P:\03480\002\2-Drawings\01_XX_SSPP_AA.dwg 2021/12/05 8:40pm jguerrero



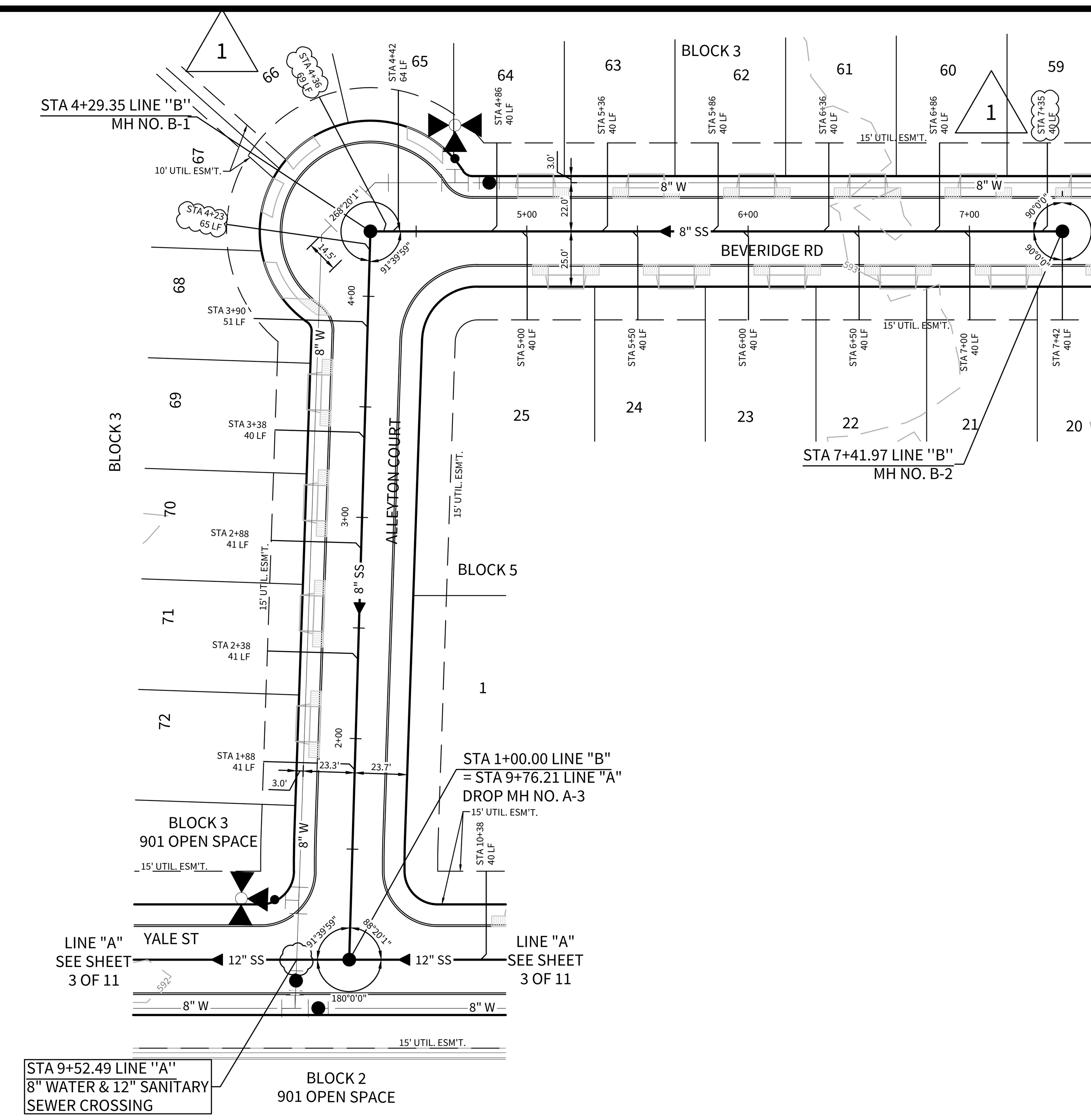

LOCATION MAP
N.T.S.




**TYPICAL SANITARY SEWER/ WATER CROSSING DETAIL**
N.T.S.

**CAUTION!!**
EXISTING UTILITIES ARE WITHIN THE LIMITS OF CONSTRUCTION. CONTRACTORS SHALL EXERCISE EXTRA CARE IN DIGGING ANY TRENCH FOR PROPOSED UTILITIES. THE CONTRACTOR SHALL BE RESPONSIBLE TO COORDINATE, VERIFY THE EXACT LOCATION & IDENTIFY AREA OF CONFLICTS WITH EXISTING UTILITIES AND SHALL NOTIFY THE ENGINEER IF CONFLICT IS FOUND.

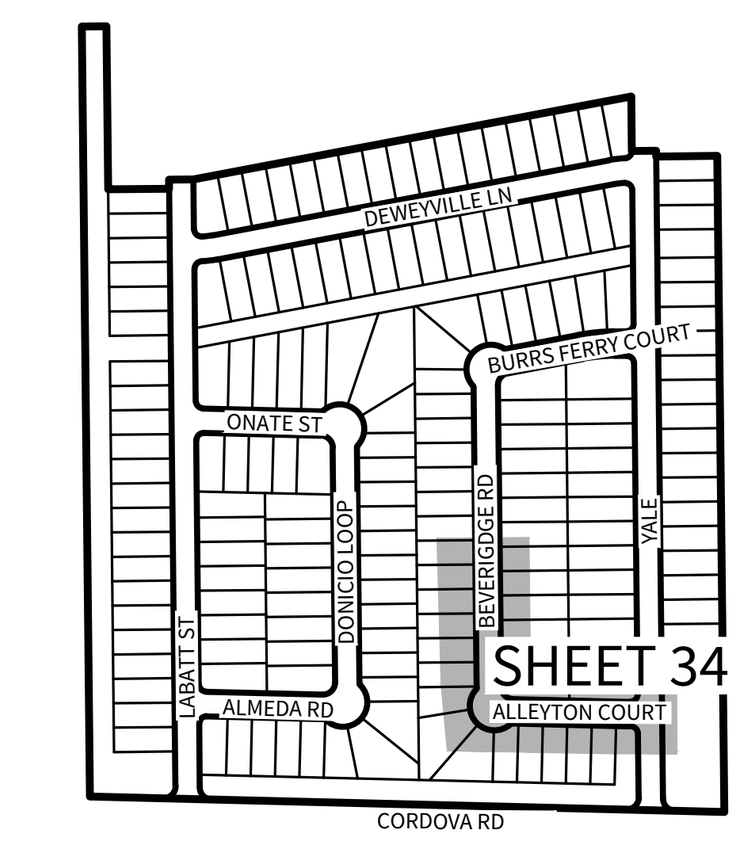
**TRENCH EXCAVATION PROTECTION**
CONTRACTOR AND/OR CONTRACTOR'S INDEPENDENTLY RETAINED EMPLOYEE OR STRUCTURAL DESIGN/GEOTECHNICAL/SAFETY/EQUIPMENT CONSULTANT, IF ANY, SHALL REVIEW THESE PLANS AND AVAILABLE GEOTECHNICAL INFORMATION AND THE ANTICIPATED INSTALLATION SITE(S) WITHIN THE PROJECT WORK AREA IN ORDER TO IMPLEMENT CONTRACTOR'S TRENCH EXCAVATION SAFETY PROTECTION SYSTEMS, PROGRAMS AND/OR PROCEDURES FOR THE PROJECT DESCRIBED IN THE CONTRACT DOCUMENTS. THE CONTRACTOR'S IMPLEMENTATION OF THESE SYSTEMS, PROGRAMS AND/OR PROCEDURES SHALL PROVIDE FOR ADEQUATE TRENCH EXCAVATION SAFETY PROTECTION THAT COMPLY WITH AS A MINIMUM, OSHA STANDARDS FOR TRENCH EXCAVATIONS. SPECIFICALLY, CONTRACTOR AND/OR CONTRACTOR'S INDEPENDENTLY RETAINED EMPLOYEE OR SAFETY CONSULTANT SHALL IMPLEMENT A TRENCH SAFETY PROGRAM IN ACCORDANCE WITH OSHA STANDARDS GOVERNING THE PRESENCE AND ACTIVITIES OF INDIVIDUALS WORKING IN AND AROUND TRENCH EXCAVATION.




SCALE: 1"=50'
0 50 100

LEGEND

- PROPOSED SEWER LINE — XX" SS
- EXISTING SEWER LINE — EX. XX" SS, AS BUILT #XXXX-XXXX
- PROPOSED WATER LINE — XX" W
- PROPOSED MANHOLE
- EXISTING MANHOLE

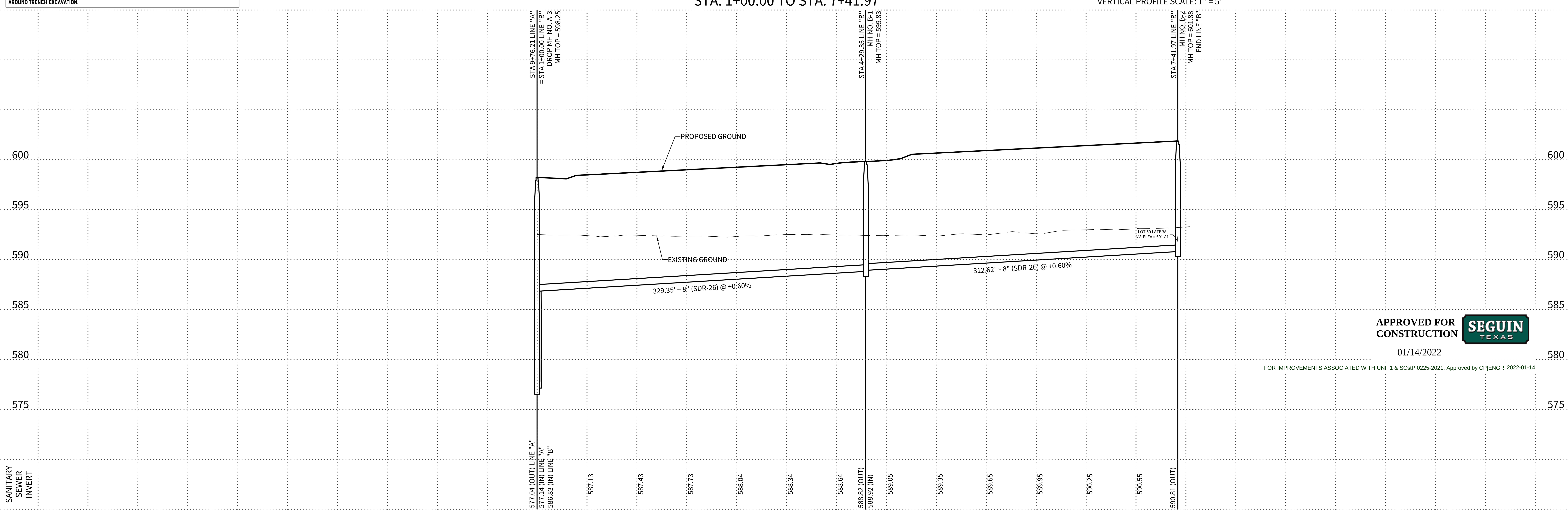



**SITE MAP**
**NOT TO SCALE**

# LINE "B"

STA. 1+00.00 TO STA. 7+41.97

HORIZONTAL PROFILE SCALE: 1" = 50'
VERTICAL PROFILE SCALE: 1" = 5'




APPROVED FOR CONSTRUCTION SEGUIN TEXAS
01/14/2022
FOR IMPROVEMENTS ASSOCIATED WITH UNIT1 & SCstP 0225-2021; Approved by CP|ENGR 2022-01-14

CUDEENGINEERS.COM
CUDE ENGINEERS EST. 1980

4122 Pond Hill Road, Suite 101
San Antonio, Texas 78231
P:(210) 681.2951 F: (210) 523.7112

**CORDOVA TRAILS SUBDIVISION UNIT 1**
SANITARY SEWER PLAN & PROFILE LINE ''B''

| | |
|---|---|
| DATE | 12/05/2021 |
| PROJECT NO. | 03480.002 |
| DRAWN BY | AC |
| CHECKED BY | DDC/JC |

REVISIONS
1. 07/26/2021 - REVISED MH SYTLE, SHIFTED LATERALS
2.
3.
4.
5.
6.
7.
8.
9.

STATE OF TEXAS
DAVID D. CUPIT II
122076
LICENSED
PROFESSIONAL ENGINEER
12.11.21

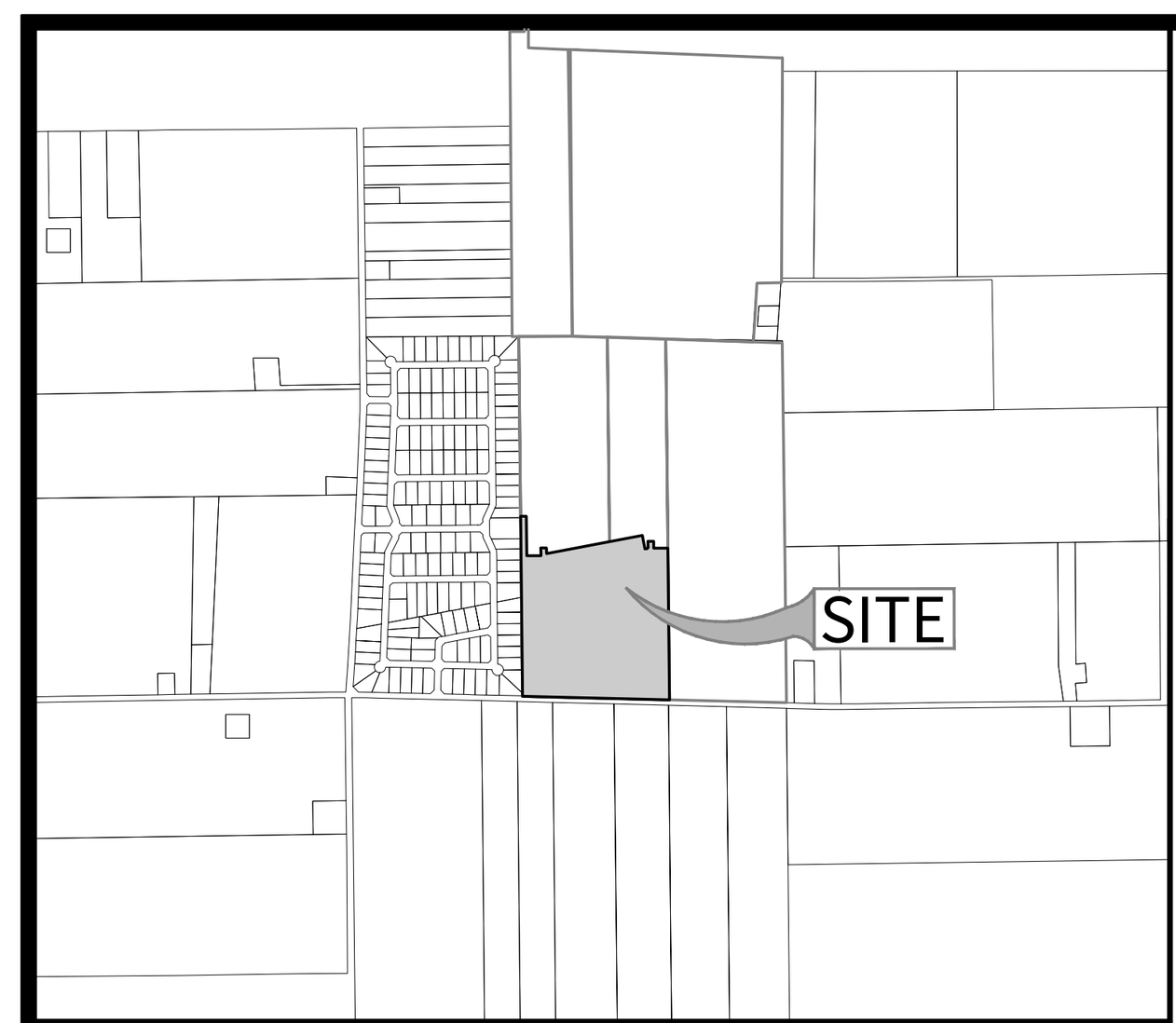
**CUDE ENGINEERS**
TBPE No. 455
TBPLS No. 10048500

**C34**

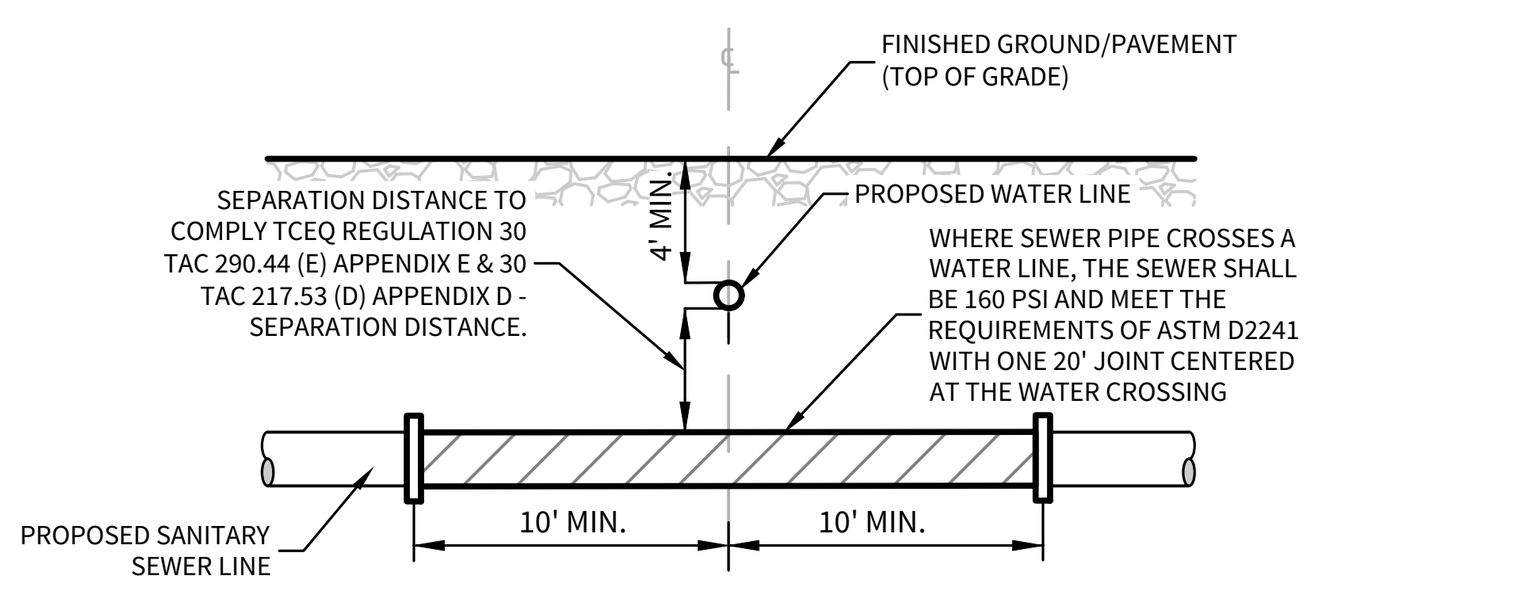


P:\03480\002\2-Drawings\01_XX_SSPP_B.dwg 2021/12/05 9:42pm jguerrero

REPRODUCTION OF THE ORIGINAL SIGNED AND SEALED PLAN AND/OR ELECTRONIC MEDIA MAY HAVE BEEN INADVERTENTLY ALTERED. CONTRACTOR IS RESPONSIBLE FOR VERIFYING THE SCALE OF THE DOCUMENT AND CONTACTING CUDE ENGINEERS TO VERIFY DISCREPANCIES PRIOR TO CONSTRUCTION.

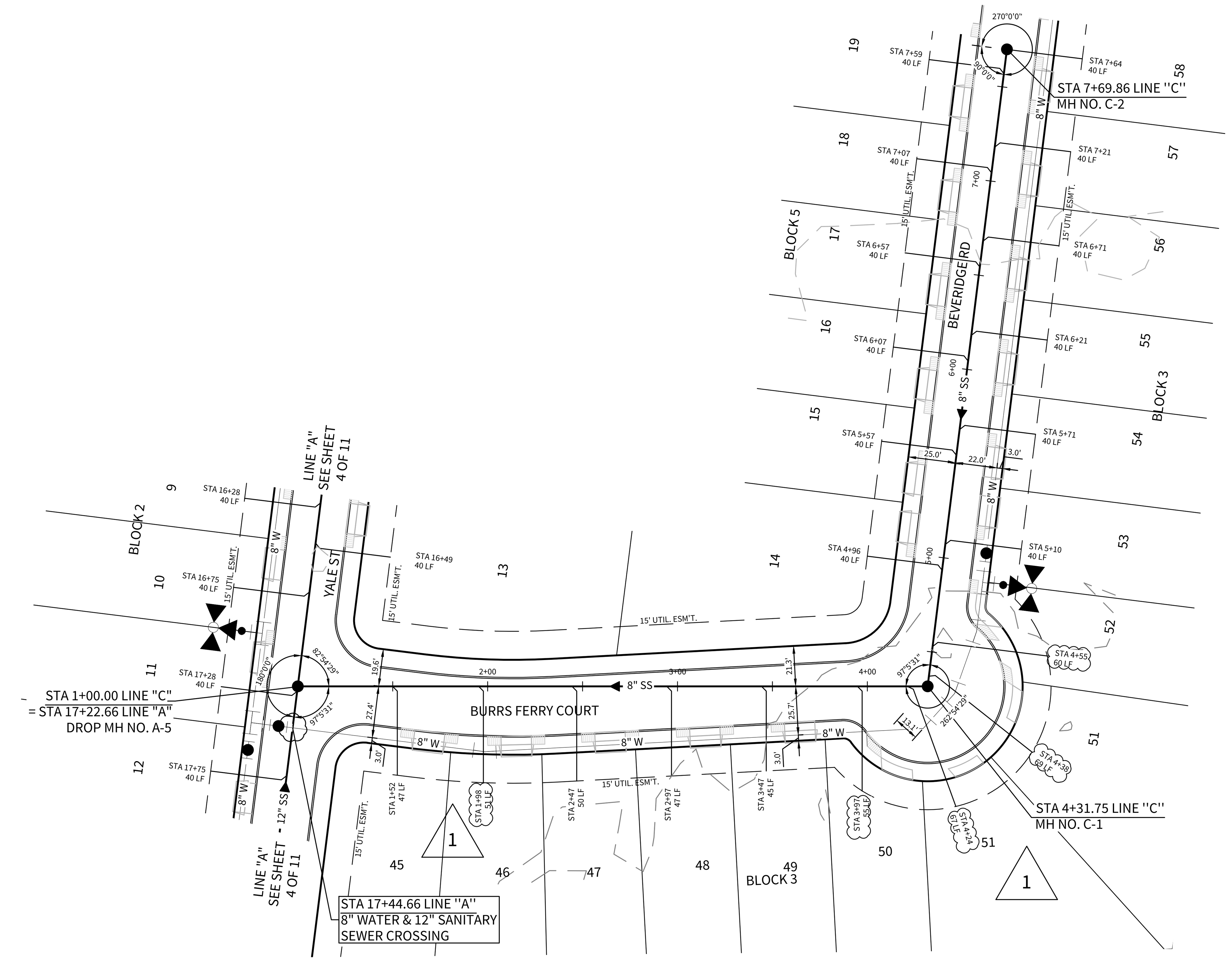



## LOCATION MAP
N.T.S.




## TYPICAL SANITARY SEWER/ WATER CROSSING DETAIL
N.T.S.

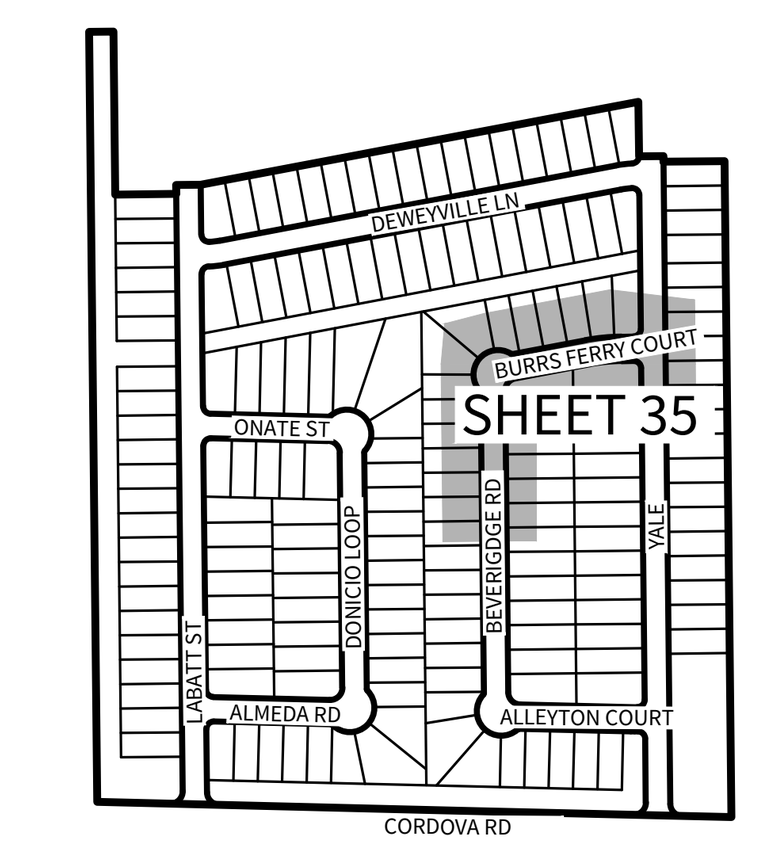
## TRENCH EXCAVATION PROTECTION
CONTRACTOR AND/OR CONTRACTOR'S INDEPENDENTLY RETAINED EMPLOYEE OR STRUCTURAL DESIGN/GEOTECHNICAL/SAFETY/EQUIPMENT CONSULTANT, IF ANY, SHALL REVIEW THESE PLANS AND AVAILABLE GEOTECHNICAL INFORMATION AND THE ANTICIPATED INSTALLATION SITE(S) WITHIN THE PROJECT WORK AREA IN ORDER TO IMPLEMENT CONTRACTOR'S TRENCH EXCAVATION SAFETY PROTECTION SYSTEMS, PROGRAMS AND/OR PROCEDURES FOR THE PROJECT DESCRIBED IN THE CONTRACT DOCUMENTS. THE CONTRACTOR'S IMPLEMENTATION OF THESE SYSTEMS, PROGRAMS AND/OR PROCEDURES SHALL PROVIDE FOR ADEQUATE TRENCH EXCAVATION SAFETY PROTECTION THAT COMPLY WITH AS A MINIMUM, OSHA STANDARDS FOR TRENCH EXCAVATIONS. SPECIFICALLY, CONTRACTOR AND/OR CONTRACTOR'S INDEPENDENTLY RETAINED EMPLOYEE OR SAFETY CONSULTANT SHALL IMPLEMENT A TRENCH SAFETY PROGRAM IN ACCORDANCE WITH OSHA STANDARDS GOVERNING THE PRESENCE AND ACTIVITIES OF INDIVIDUALS WORKING IN AND AROUND TRENCH EXCAVATION.




SCALE: 1"=50'

### LEGEND

PROPOSED SEWER LINE — XX" SS
EXISTING SEWER LINE — EX. XX" SS AS BUILT #XXXX-XXXX
PROPOSED WATER LINE — XX" W
PROPOSED MANHOLE
EXISTING MANHOLE

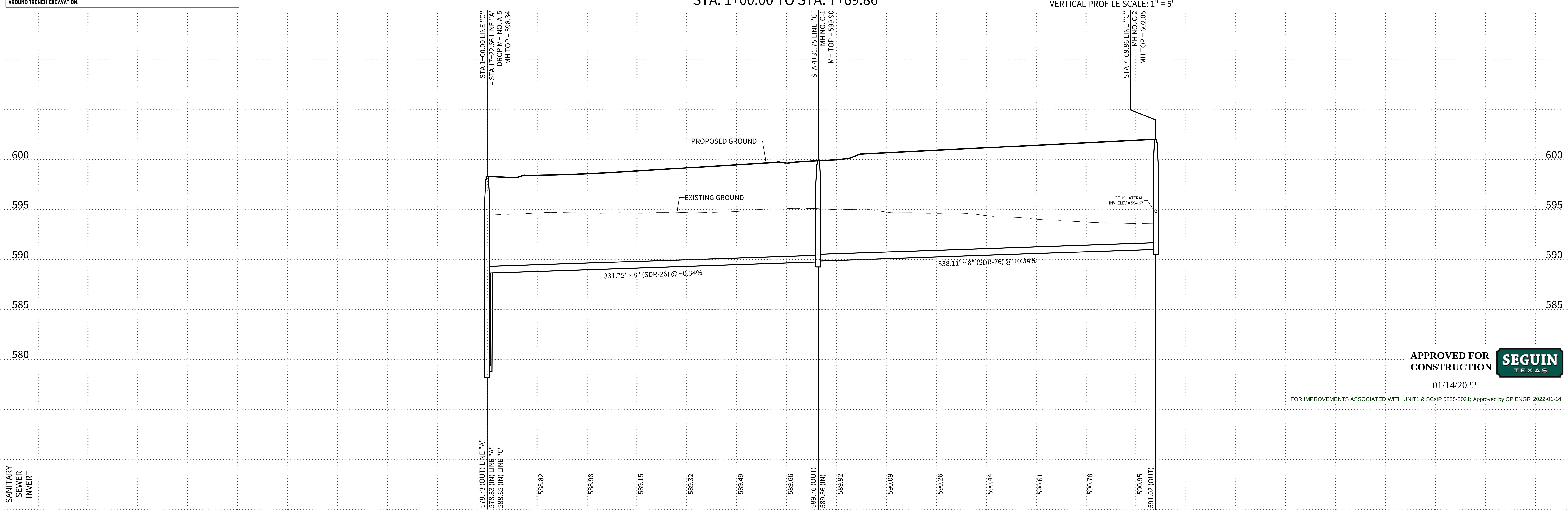



## SITE MAP
NOT TO SCALE

# LINE "C"

STA. 1+00.00 TO STA. 7+69.86

HORIZONTAL PROFILE SCALE: 1" = 50'
VERTICAL PROFILE SCALE: 1" = 5'




APPROVED FOR CONSTRUCTION
SEGUIN TEXAS
01/14/2022
FOR IMPROVEMENTS ASSOCIATED WITH UNIT1 & SCstP 0225-2021; Approved by CP|ENGR 2022-01-14

CUDEENGINEERS.COM

CUDE ENGINEERS EST. 1980


4122 Pond Hill Road, Suite 101
San Antonio, Texas 78231
P:(210) 681.2951 F: (210) 523.7112


**CORDOVA TRAILS SUBDIVISION UNIT 1**

SANITARY SEWER PLAN & PROFILE LINE "C"

**DATE**
12/05/2021

**PROJECT NO.**
03480.002

**DRAWN BY**
AC

**CHECKED BY**
DDC/JC

**REVISIONS**
1. 07/26/2021 - REVISED MH SYTLE, SHIFTED LATERALS
2.
3.
4.
5.
6.
7.
8.
9.



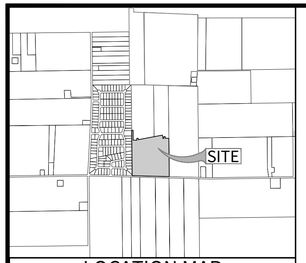

CUDE ENGINEERS
TBPE No. 455
TBPLS No. 10048500

**C35**

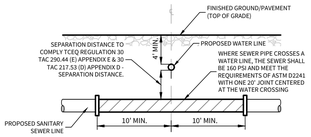


P:\03480\002\2-Drawings\01_XX_SSPP_C.dwg 2021/12/05 9:43pm jguerrero

REPRODUCTION OF THE ORIGINAL SIGNED AND SEALED PLAN AND/OR ELECTRONIC MEDIA MAY HAVE BEEN INADVERTENTLY ALTERED. CONTRACTOR IS RESPONSIBLE FOR VERIFYING THE SCALE OF THE DOCUMENT AND CONTACTING CUDE ENGINEERS TO VERIFY DISCREPANCIES PRIOR TO CONSTRUCTION.




LOCATION MAP
N.T.S.

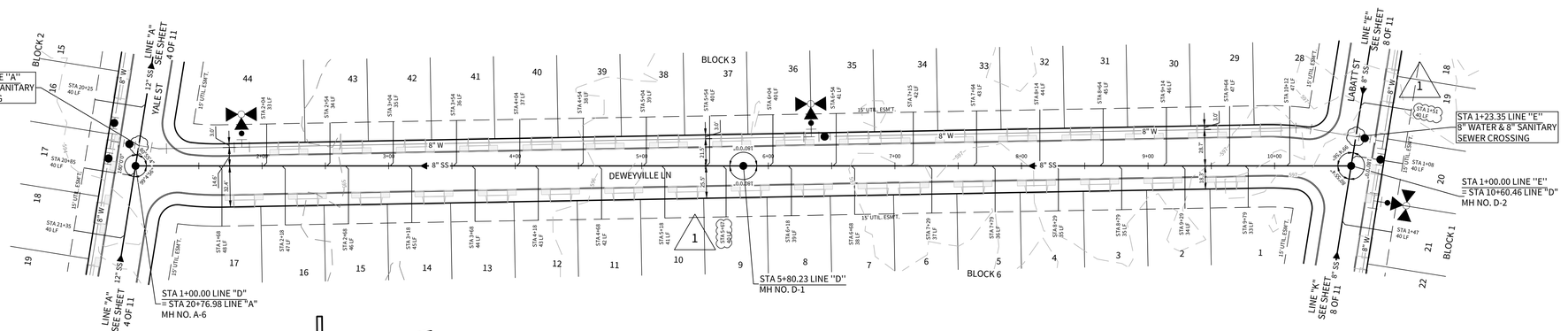



**TYPICAL SANITARY SEWER/ WATER CROSSING DETAIL**
N.T.S.

LEGEND

| | |
|---|---|
| PROPOSED SEWER LINE | XX" SS |
| EXISTING SEWER LINE | EX XX" SS<br>AS BUILT XX/XX-XXX's |
| PROPOSED WATER LINE | XX" W |
| PROPOSED MANHOLE | |
| EXISTING MANHOLE | |

SCALE: 1"=50'
0 50 100







SITE MAP
NOT TO SCALE

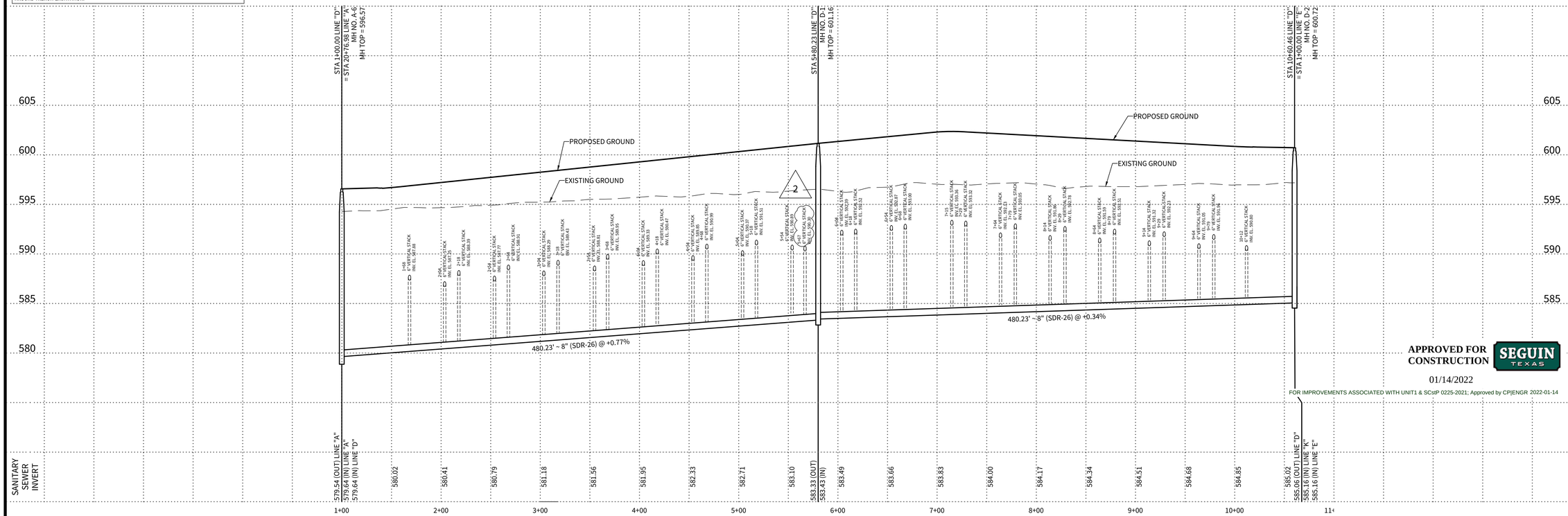
**CAUTION!!**
EXISTING UTILITIES ARE WITHIN THE LIMITS OF CONSTRUCTION. CONTRACTORS SHALL EXERCISE EXTRA CARE IN DIGGING ANY TRENCH FOR PROPOSED UTILITIES. THE CONTRACTOR SHALL BE RESPONSIBLE TO COORDINATE, VERIFY THE EXACT LOCATION & IDENTIFY AREA OF CONFLICTS WITH EXISTING UTILITIES AND SHALL NOTIFY THE ENGINEER IF CONFLICT IS FOUND.

**TRENCH EXCAVATION PROTECTION**
CONTRACTOR AND/OR CONTRACTOR'S INDEPENDENTLY RETAINED EMPLOYEE OR STRUCTURAL DESIGN/GEOTECHNICAL/SAFETY/EQUIPMENT CONSULTANT, IF ANY, SHALL REVIEW THESE PLANS AND AVAILABLE GEOTECHNICAL INFORMATION AND THE ANTICIPATED INSTALLATION SITE(S) WITHIN THE PROJECT WORK AREA IN ORDER TO IMPLEMENT CONTRACTOR'S TRENCH EXCAVATION SAFETY PROTECTION SYSTEMS, PROGRAMS AND/OR PROCEDURES FOR THE PROJECT DESCRIBED IN THE CONTRACT DOCUMENTS. THE CONTRACTOR'S IMPLEMENTATION OF THESE SYSTEMS, PROGRAMS AND/OR PROCEDURES SHALL PROVIDE FOR ADEQUATE TRENCH EXCAVATION SAFETY PROTECTION THAT COMPLY WITH AS A MINIMUM, OSHA STANDARDS FOR TRENCH EXCAVATIONS. SPECIFICALLY, CONTRACTOR AND/OR CONTRACTOR'S INDEPENDENTLY RETAINED EMPLOYEE OR SAFETY CONSULTANT SHALL IMPLEMENT A TRENCH SAFETY PROGRAM IN ACCORDANCE WITH OSHA STANDARDS GOVERNING THE PRESENCE AND ACTIVITIES OF INDIVIDUALS WORKING IN AND AROUND TRENCH EXCAVATION.

# LINE "D"

STA. 1+00.00 TO STA. 10+60.46

HORIZONTAL PROFILE SCALE: 1" = 50'
VERTICAL PROFILE SCALE: 1" = 5'





APPROVED FOR CONSTRUCTION
SEGUIN TEXAS
01/14/2022
FOR IMPROVEMENTS ASSOCIATED WITH UNIT1 & SCstP 0225-2021; Approved by CP|ENGR 2022-01-14

CUDEENGINEERS.COM
CUDE ENGINEERS
4122 Pond Hill Road, Suite 101
San Antonio, Texas 78231
P:(210) 681.2951 F: (210) 523.7112

**CORDOVA TRAILS SUBDIVISION UNIT 1**
SANITARY SEWER PLAN & PROFILE LINE "D"

DATE
12/05/2021
PROJECT NO.
03480.002
DRAWN BY
AC
CHECKED BY
DDC/JC

REVISIONS
1. 07/26/2021 - REVISED MH SYTLE, SHIFTED LATERALS
2. 09/23/2021 - REVISED LATERAL LOCATION
3.
4.
5.
6.
7.
8.
9.

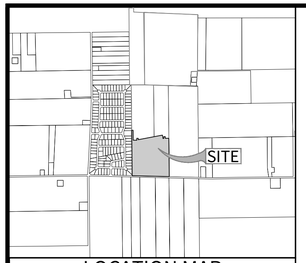



CUDE ENGINEERS
TBPE No. 455
TBPLS No. 10048500

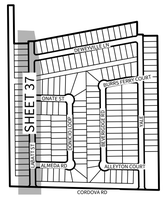
C36

7 OF 11

REPRODUCTION OF THE ORIGINAL SIGNED AND SEALED PLAN AND/OR ELECTRONIC MEDIA MAY HAVE BEEN INADVERTENTLY ALTERED. CONTRACTOR IS RESPONSIBLE FOR VERIFYING THE SCALE OF THE DOCUMENT AND CONTACTING CUDE ENGINEERS TO VERIFY DISCREPANCIES PRIOR TO CONSTRUCTION.




LOCATION MAP
N.T.S.



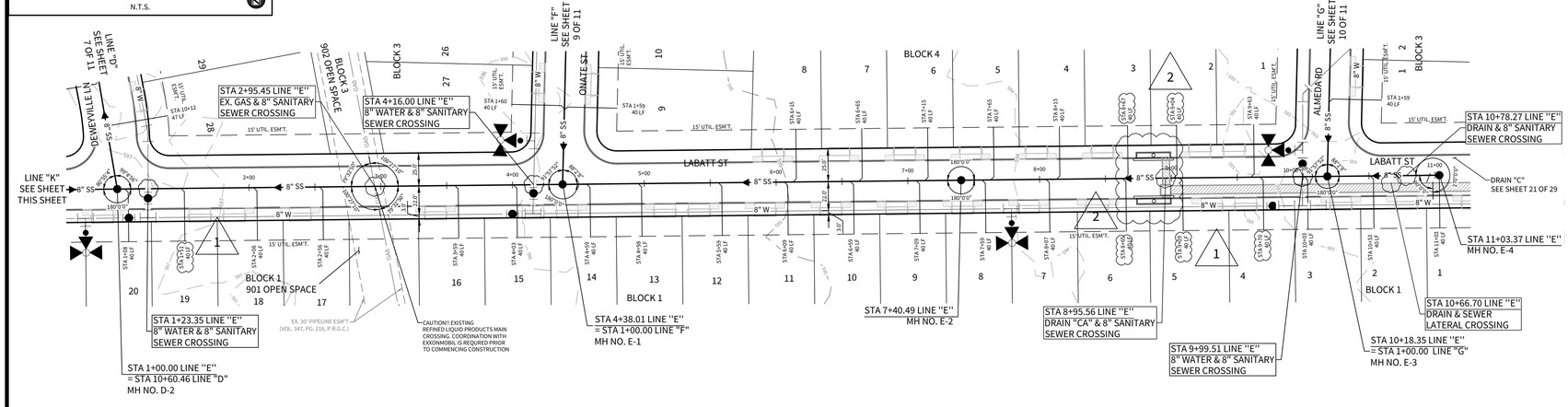

**SITE MAP**
**NOT TO SCALE**

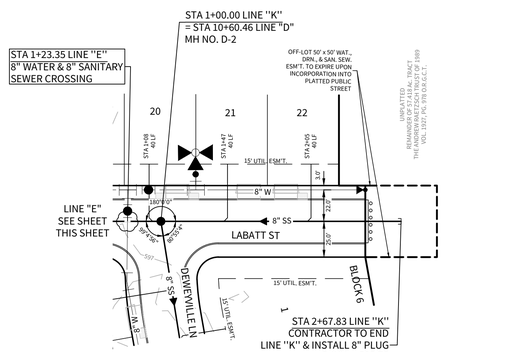
LEGEND

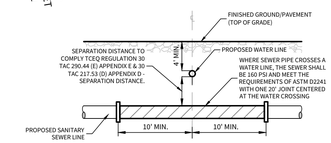
| | |
|---|---|
| PROPOSED SEWER LINE | XX" SS |
| EXISTING SEWER LINE | EX. XX" SS<br>AS BUILT XX+XX.XXXX |
| PROPOSED WATER LINE | XX" W |
| PROPOSED MANHOLE | |
| EXISTING MANHOLE | |

SCALE: 1"=50'
0 50 100

SCALE: 1"=50'
0 50 100




**TYPICAL SANITARY SEWER/ WATER CROSSING DETAIL**
N.T.S.

## TRENCH EXCAVATION PROTECTION

CONTRACTOR AND/OR CONTRACTOR'S INDEPENDENTLY RETAINED EMPLOYEE OR STRUCTURAL DESIGN/GEOTECHNICAL/SAFETY/EQUIPMENT CONSULTANT, IF ANY, SHALL REVIEW THESE PLANS AND AVAILABLE GEOTECHNICAL INFORMATION AND THE ANTICIPATED INSTALLATION SITE(S) WITHIN THE PROJECT WORK AREA IN ORDER TO IMPLEMENT CONTRACTOR'S TRENCH EXCAVATION SAFETY PROTECTION SYSTEMS, PROGRAMS AND/OR PROCEDURES FOR THE PROJECT DESCRIBED IN THE CONTRACT DOCUMENTS. THE CONTRACTOR'S IMPLEMENTATION OF THESE SYSTEMS, PROGRAMS AND/OR PROCEDURES SHALL PROVIDE FOR ADEQUATE TRENCH EXCAVATION SAFETY PROTECTION THAT COMPLY WITH AS A MINIMUM, OSHA STANDARDS FOR TRENCH EXCAVATIONS. SPECIFICALLY, CONTRACTOR AND/OR CONTRACTOR'S INDEPENDENTLY RETAINED EMPLOYEE OR SAFETY CONSULTANT SHALL IMPLEMENT A TRENCH SAFETY PROGRAM IN ACCORDANCE WITH OSHA STANDARDS GOVERNING THE PRESENCE AND ACTIVITIES OF INDIVIDUALS WORKING IN AND AROUND TRENCH EXCAVATION.

## NOTES:

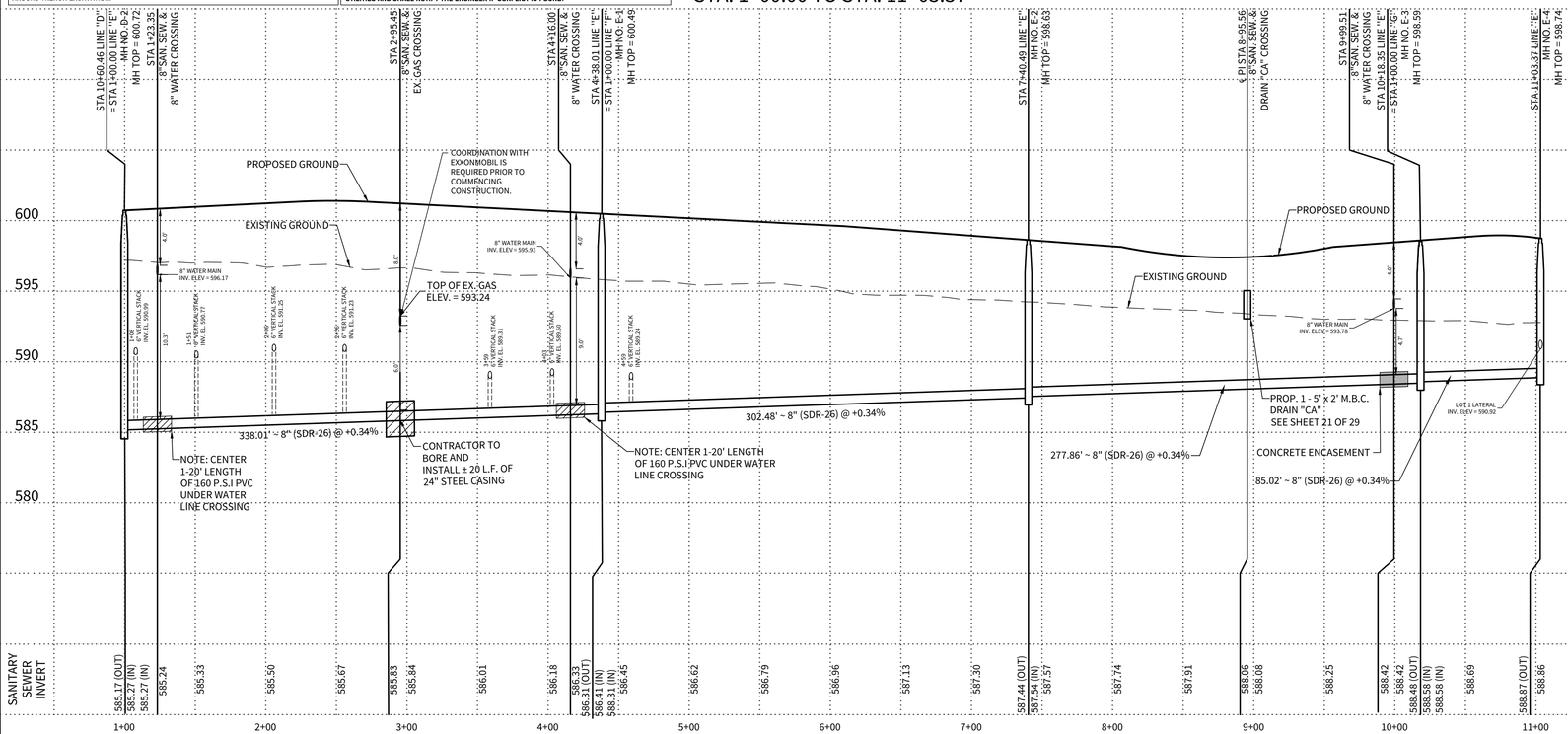
1. ALL SANITARY SEWER MANHOLES SHALL BE 4' UNLESS OTHERWISE NOTED ON THE PLANS.
2. SANITARY SEWER CLEANOUTS SHALL NOT BE LOCATED WITHIN SIDEWALKS AND/OR DRIVEWAYS

## CAUTION!!

EXISTING UTILITIES ARE WITHIN THE LIMITS OF CONSTRUCTION INCLUDING OVERHEAD ELEC., 4" & 8" WATER MAIN ALONG CORDOVA RD.. CONTRACTORS SHALL EXERCISE EXTRA CARE IN DIGGING ANY TRENCH FOR PROPOSED UTILITIES. THE CONTRACTOR SHALL BE RESPONSIBLE TO COORDINATE, VERIFY THE EXACT LOCATION & IDENTIFY AREA OF CONFLICTS WITH EXISTING UTILITIES AND SHALL NOTIFY THE ENGINEER IF CONFLICT IS FOUND.

# LINE "E"

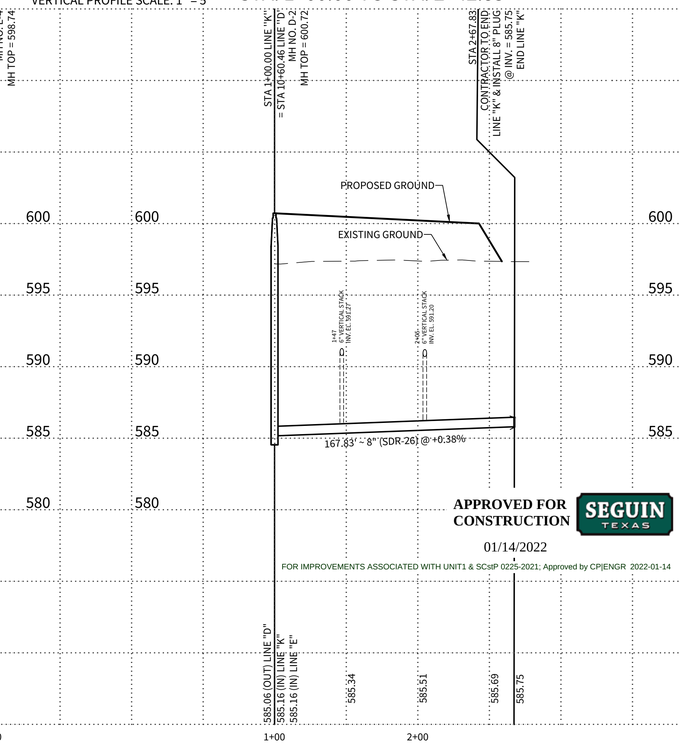
STA. 1+00.00 TO STA. 11+03.37




# LINE "K"

STA. 1+00.00 TO STA. 2+42.83

HORIZONTAL PROFILE SCALE: 1" = 50'
VERTICAL PROFILE SCALE: 1" = 5'




APPROVED FOR CONSTRUCTION
SEGUIN TEXAS
01/14/2022
FOR IMPROVEMENTS ASSOCIATED WITH UNIT1 & SCstP 0225-2021; Approved by CP|ENGR 2022-01-14


CUDEENGINEERS.COM

CUDE ENGINEERS EST. 1980

4122 Pond Hill Road, Suite 101
San Antonio, Texas 78231
P:(210) 681.2951 F: (210) 523.7112


**CORDOVA TRAILS SUBDIVISION UNIT 1**

SANITARY SEWER PLAN & PROFILE LINES "E" & "K"

DATE
12/05/2021

PROJECT NO.
03480.002

DRAWN BY
AC

CHECKED BY
DDC/JC

REVISIONS
1. 07/26/2021 - REVISED MH STYLE, SHIFTED LATERALS
2. 09/23/2021 - UPDATED CURB INLETS, SIDEWALKS & LATERAL LOCATIONS
3.
4.
5.
6.
7.
8.
9.

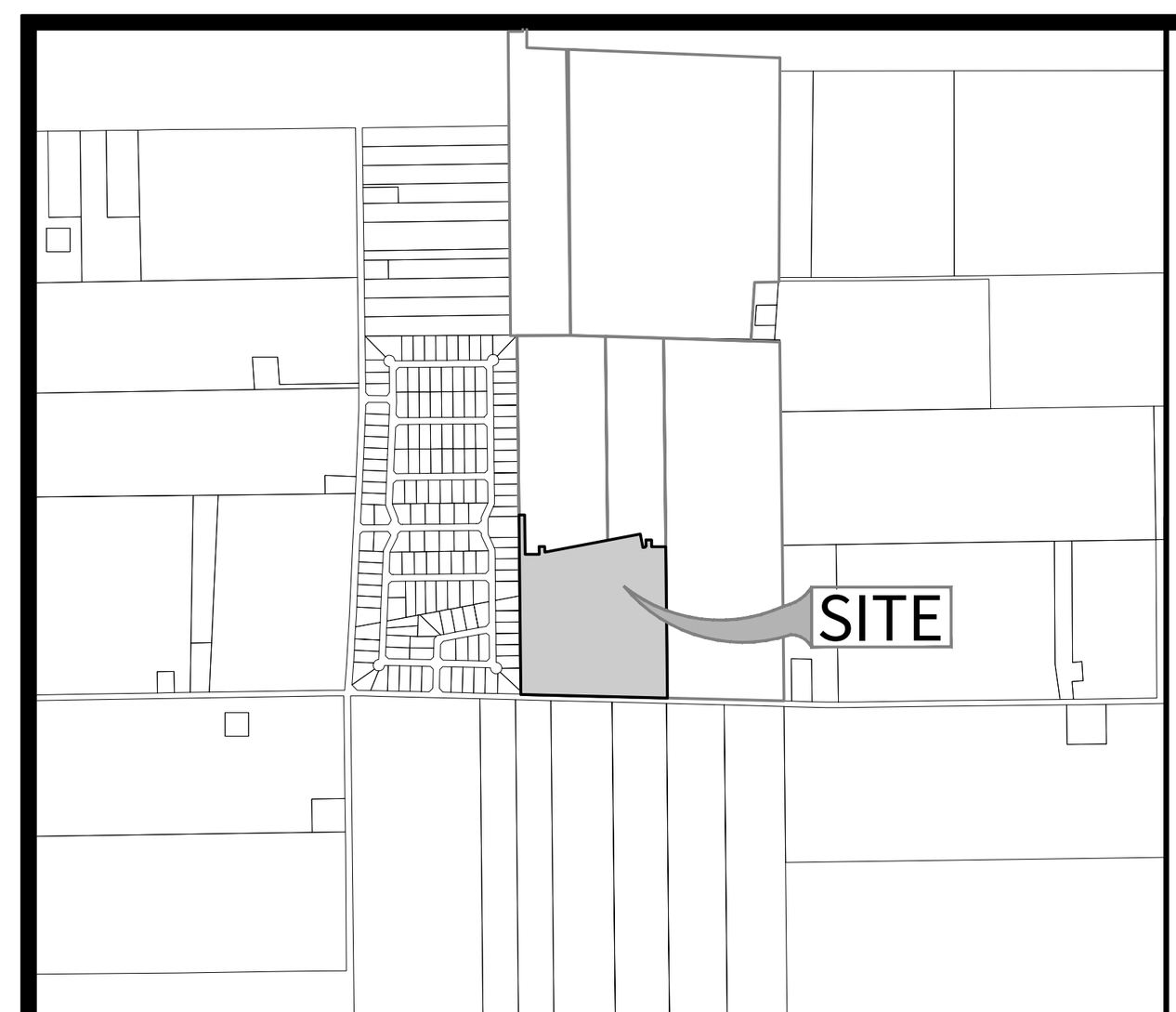
STATE OF TEXAS
DAVID D. CUPIT II
120776
LICENSED PROFESSIONAL ENGINEER
12.11.21

CUDE ENGINEERS
TBPE No. 455
TBPLS No. 10048500

C37

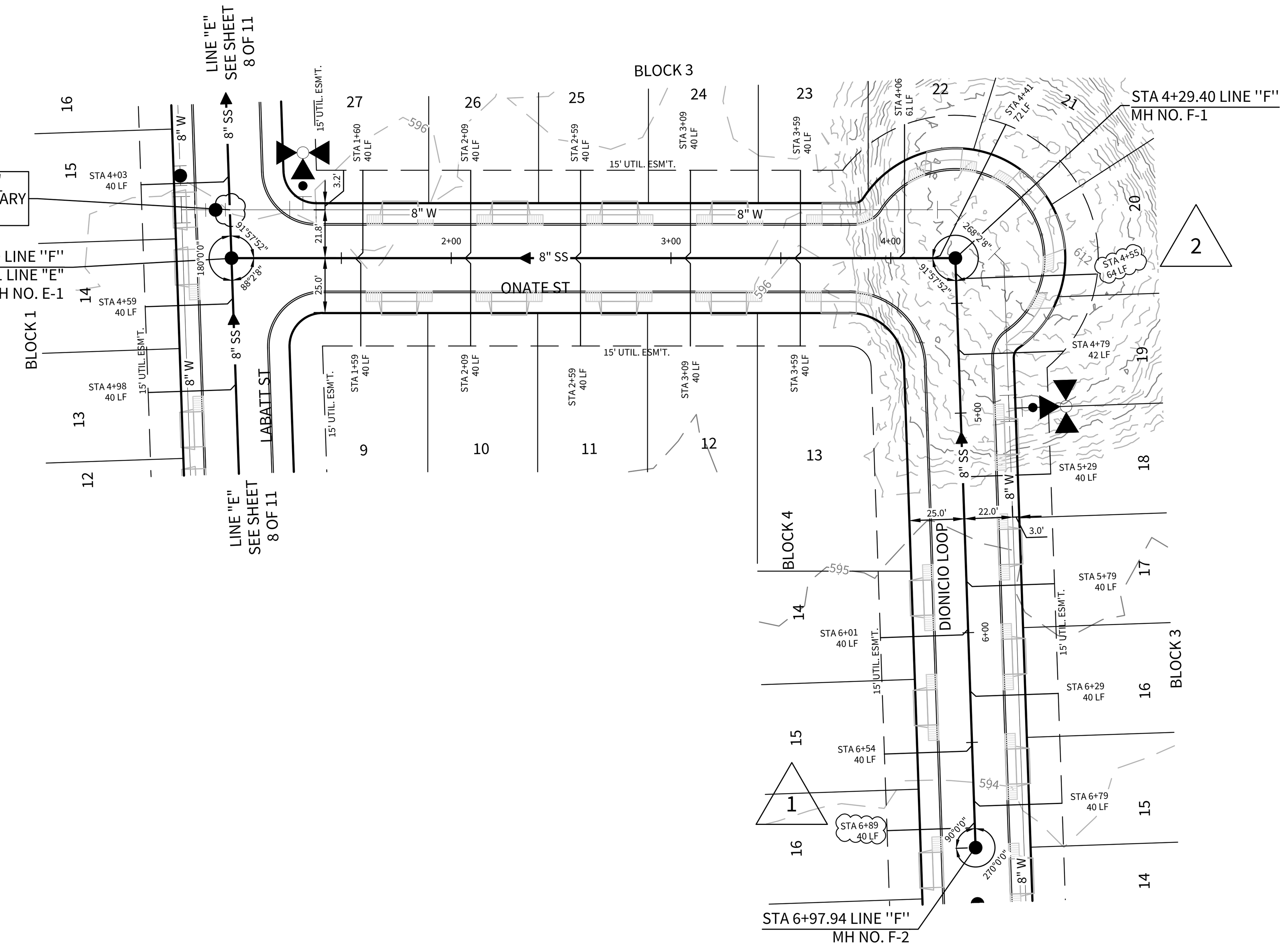
8 OF 11


REPRODUCTION OF THE ORIGINAL SIGNED AND SEALED PLAN AND/OR ELECTRONIC MEDIA MAY HAVE BEEN INADVERTENTLY ALTERED. CONTRACTOR IS RESPONSIBLE FOR VERIFYING THE SCALE OF THE DOCUMENT AND CONTACTING CUDE ENGINEERS TO VERIFY DISCREPANCIES PRIOR TO CONSTRUCTION.




LOCATION MAP

N.T.S.

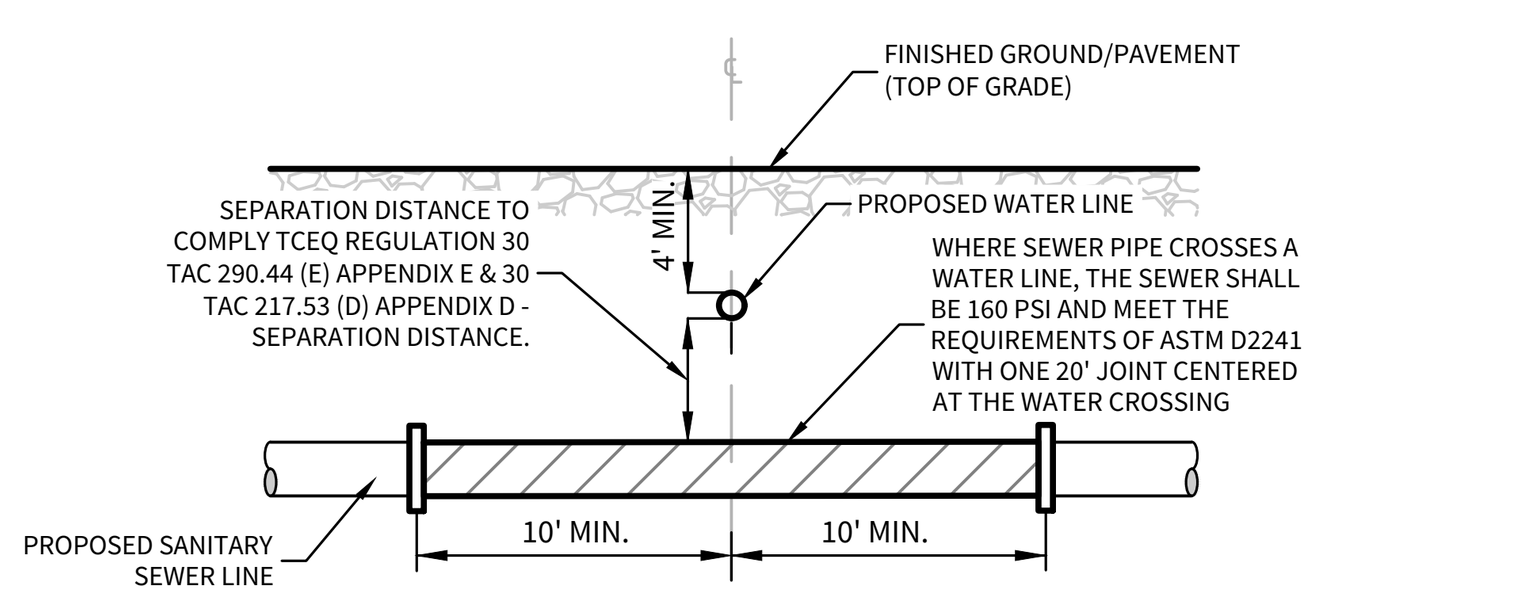



SCALE: 1"=50'

0 50 100

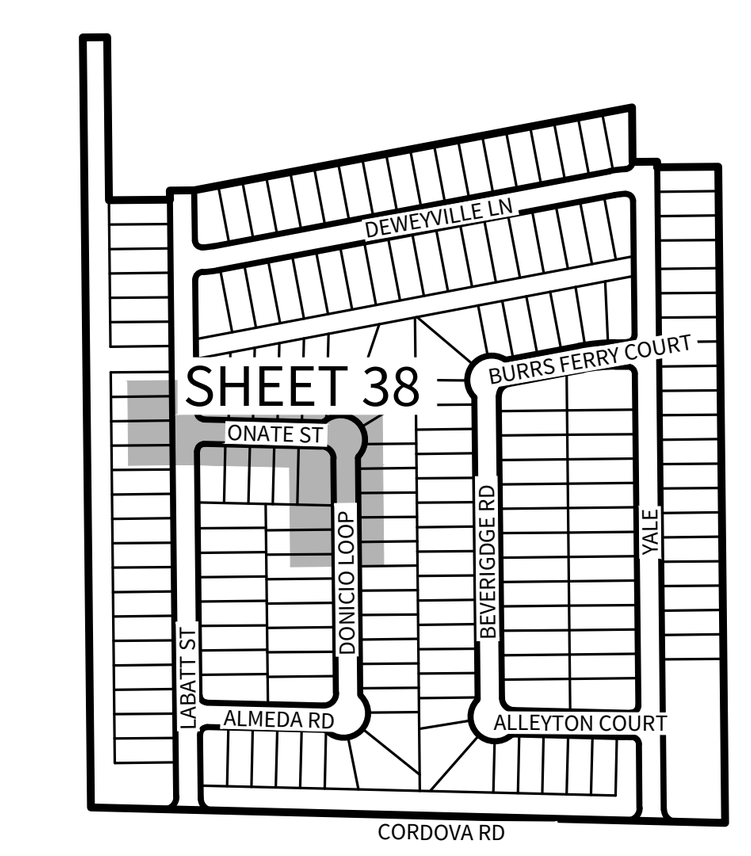
LEGEND

| | |
|---|---|
| PROPOSED SEWER LINE | XX" SS |
| EXISTING SEWER LINE | EX. XX" SS AS BUILT #XXXX-XXXX |
| PROPOSED WATER LINE | XX" W |
| PROPOSED MANHOLE | ● |
| EXISTING MANHOLE | ● |




## TYPICAL SANITARY SEWER/ WATER CROSSING DETAIL

N.T.S.




## SITE MAP

NOT TO SCALE

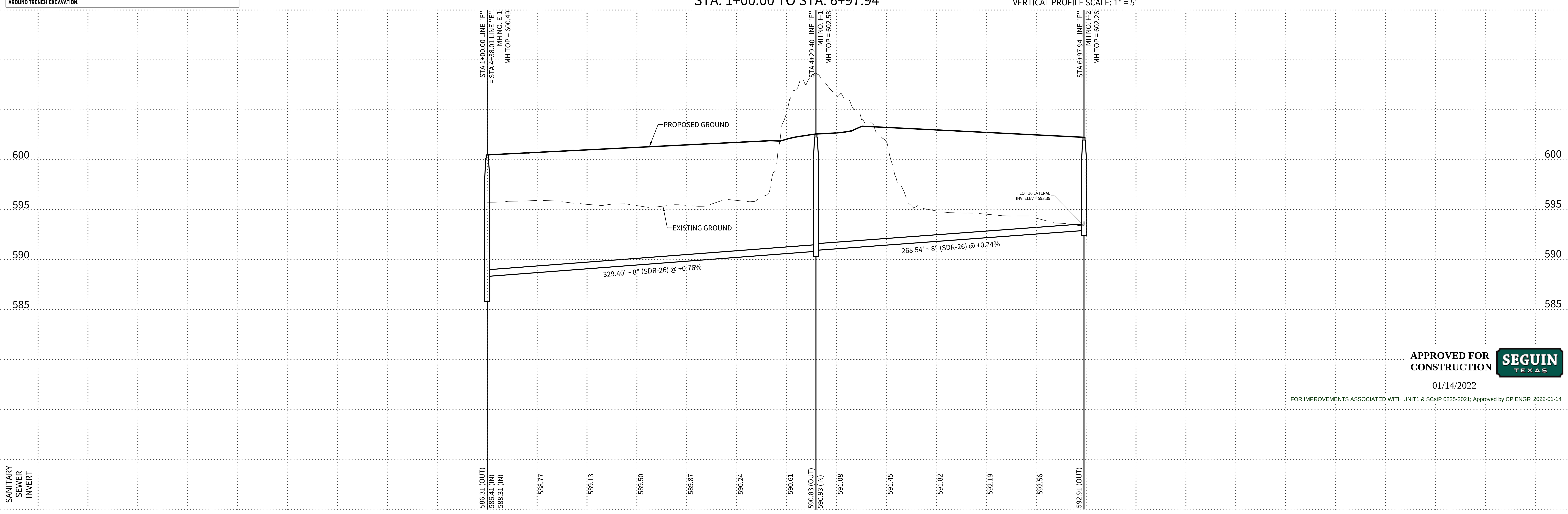
### TRENCH EXCAVATION PROTECTION

CONTRACTOR AND/OR CONTRACTOR'S INDEPENDENTLY RETAINED EMPLOYEE OR STRUCTURAL DESIGN/GEOTECHNICAL/SAFETY/EQUIPMENT CONSULTANT, IF ANY, SHALL REVIEW THESE PLANS AND AVAILABLE GEOTECHNICAL INFORMATION AND THE ANTICIPATED INSTALLATION SITE(S) WITHIN THE PROJECT WORK AREA IN ORDER TO IMPLEMENT CONTRACTOR'S TRENCH EXCAVATION SAFETY PROTECTION SYSTEMS, PROGRAMS AND/OR PROCEDURES FOR THE PROJECT DESCRIBED IN THE CONTRACT DOCUMENTS. THE CONTRACTOR'S IMPLEMENTATION OF THESE SYSTEMS, PROGRAMS AND/OR PROCEDURES SHALL PROVIDE FOR ADEQUATE TRENCH EXCAVATION SAFETY PROTECTION THAT COMPLY WITH AS A MINIMUM, OSHA STANDARDS FOR TRENCH EXCAVATIONS. SPECIFICALLY, CONTRACTOR AND/OR CONTRACTOR'S INDEPENDENTLY RETAINED EMPLOYEE OR SAFETY CONSULTANT SHALL IMPLEMENT A TRENCH SAFETY PROGRAM IN ACCORDANCE WITH OSHA STANDARDS GOVERNING THE PRESENCE AND ACTIVITIES OF INDIVIDUALS WORKING IN AND AROUND TRENCH EXCAVATION.

# LINE "F"

STA. 1+00.00 TO STA. 6+97.94

HORIZONTAL PROFILE SCALE: 1" = 50'
VERTICAL PROFILE SCALE: 1" = 5'




APPROVED FOR CONSTRUCTION SEGUIN TEXAS

01/14/2022

FOR IMPROVEMENTS ASSOCIATED WITH UNIT1 & SCstP 0225-2021; Approved by CP|ENGR 2022-01-14

CUDEENGINEERS.COM

CUDE ENGINEERS EST. 1980

4122 Pond Hill Road, Suite 101
San Antonio, Texas 78231
P:(210) 681.2951 F: (210) 523.7112

**CORDOVA TRAILS SUBDIVISION UNIT 1**

SANITARY SEWER PLAN & PROFILE LINE "F"

| | |
|---|---|
| DATE | 12/05/2021 |
| PROJECT NO. | 03480.002 |
| DRAWN BY | AC |
| CHECKED BY | DDC/JC |

REVISIONS

1. 07/26/2021 - REVISED MH SYTLE, SHIFTED LATERALS
2. 09/23/2021 - REVISED LATERAL LOCATIONS
3.
4.
5.
6.
7.
8.
9.

STATE OF TEXAS DAVID D. CUPIT II 122076 LICENSED PROFESSIONAL ENGINEER 12.11.21

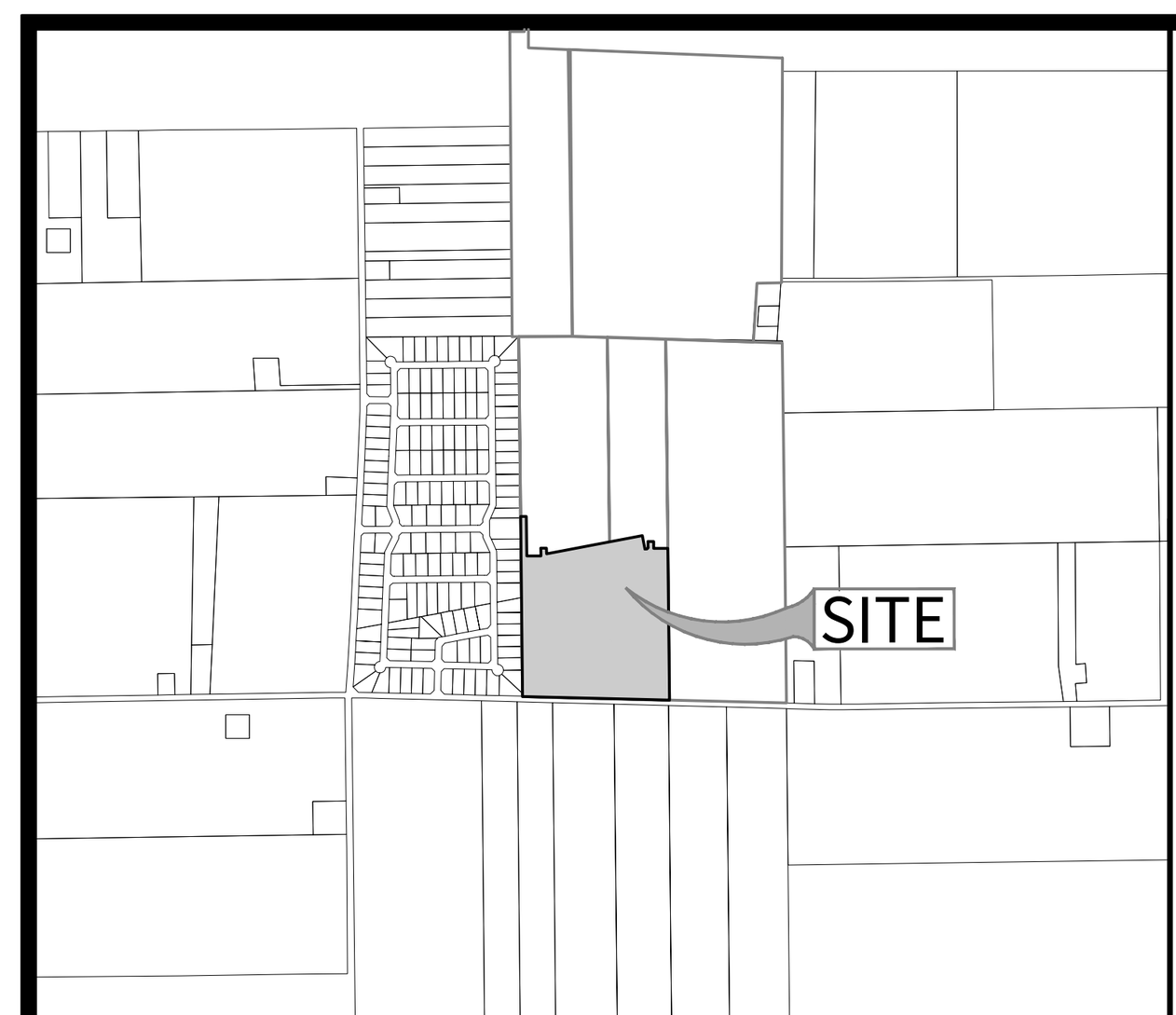
CUDE ENGINEERS
TBPE No. 455
TBPLS No. 10048500

C38



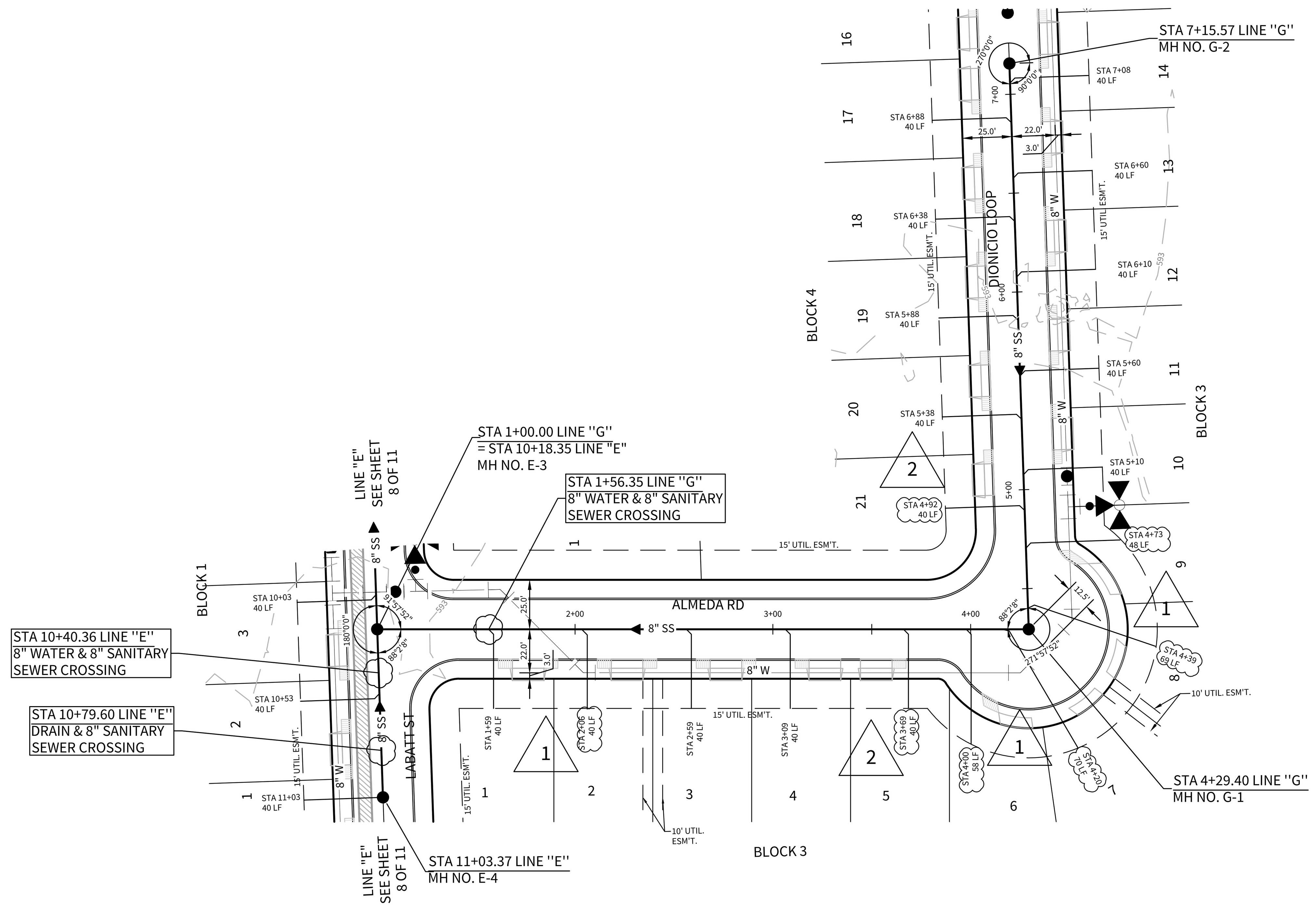
P:\03480\002\2-Drawings\01_XX_SSPP_F.dwg 2021/12/05 9:46pm jguerrero

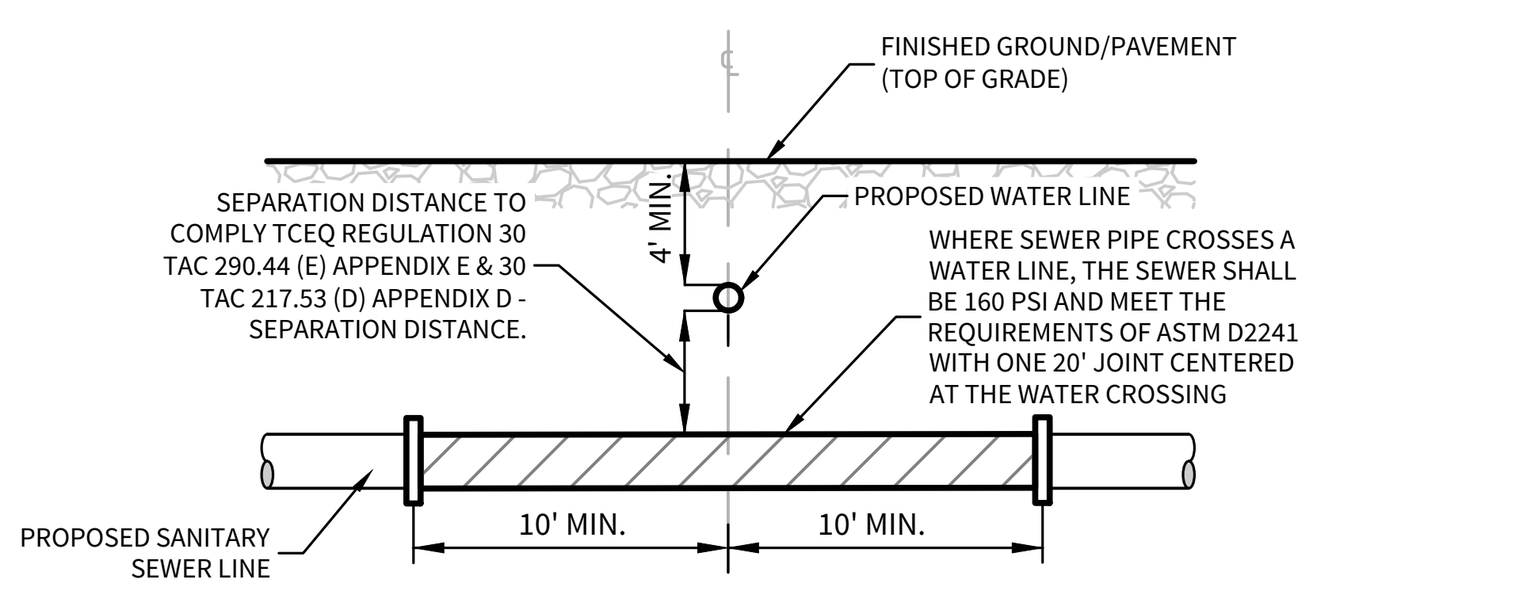
REPRODUCTION OF THE ORIGINAL SIGNED AND SEALED PLAN AND/OR ELECTRONIC MEDIA MAY HAVE BEEN INADVERTENTLY ALTERED. CONTRACTOR IS RESPONSIBLE FOR VERIFYING THE SCALE OF THE DOCUMENT AND CONTACTING CUDE ENGINEERS TO VERIFY DISCREPANCIES PRIOR TO CONSTRUCTION.




LOCATION MAP

N.T.S.




**TYPICAL SANITARY SEWER/ WATER CROSSING DETAIL**

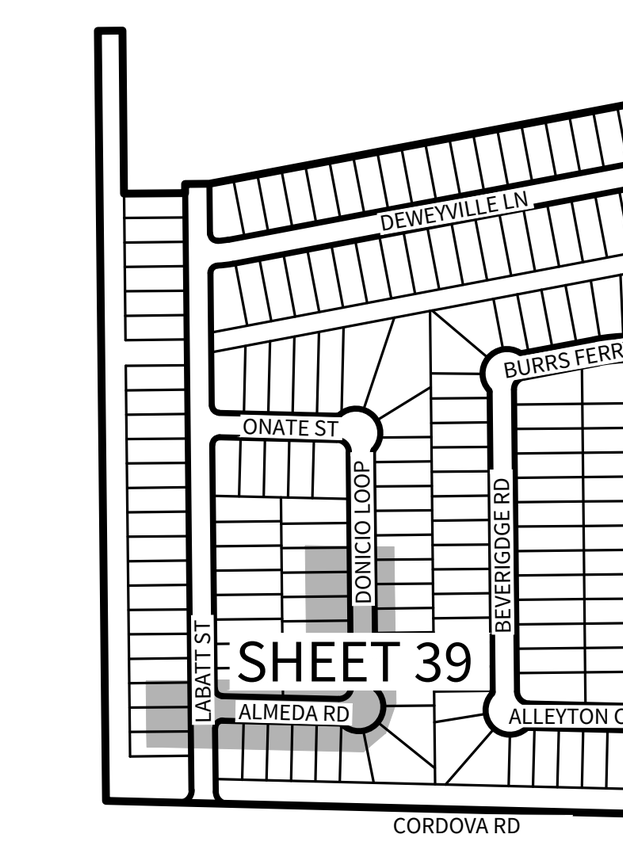
N.T.S.

SCALE: 1"=50'

0 50 100

LEGEND

| | |
|---|---|
| PROPOSED SEWER LINE | XX" SS |
| EXISTING SEWER LINE | EX. XX" SS AS BUILT #XXXX-XXXX |
| PROPOSED WATER LINE | XX" W |
| PROPOSED MANHOLE | ● |
| EXISTING MANHOLE | ● |




**SITE MAP**

**NOT TO SCALE**

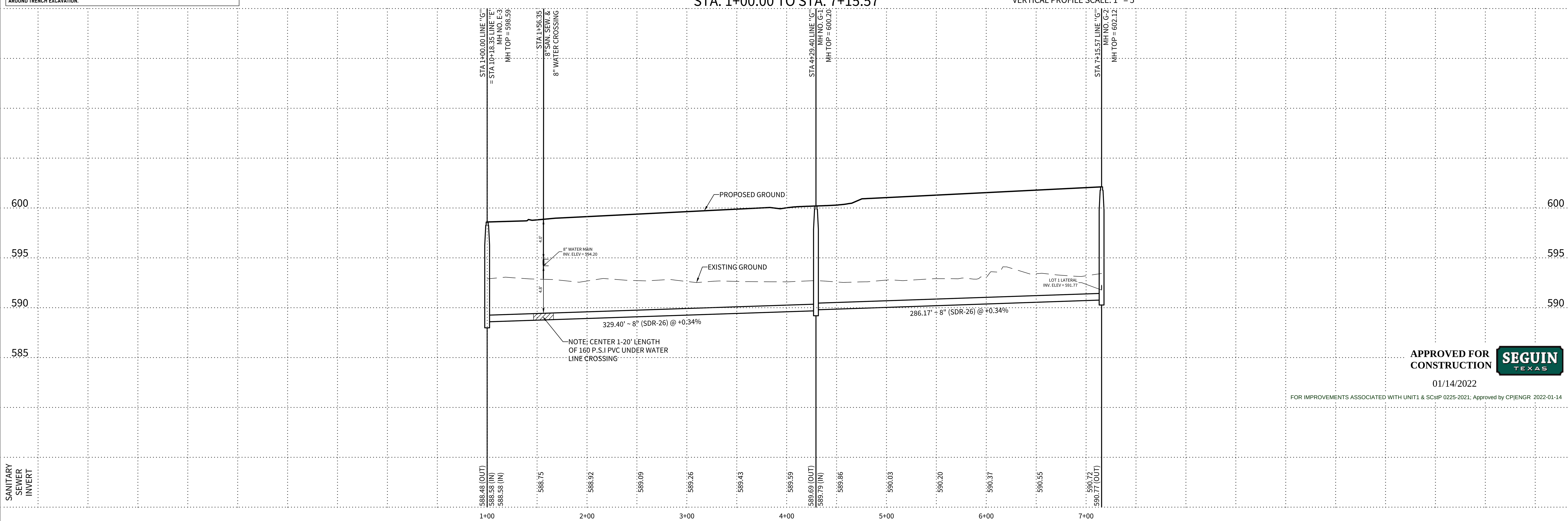
**TRENCH EXCAVATION PROTECTION**

CONTRACTOR AND/OR CONTRACTOR'S INDEPENDENTLY RETAINED EMPLOYEE OR STRUCTURAL DESIGN/GEOTECHNICAL/SAFETY/EQUIPMENT CONSULTANT, IF ANY, SHALL REVIEW THESE PLANS AND AVAILABLE GEOTECHNICAL INFORMATION AND THE ANTICIPATED INSTALLATION SITE(S) WITHIN THE PROJECT WORK AREA IN ORDER TO IMPLEMENT CONTRACTOR'S TRENCH EXCAVATION SAFETY PROTECTION SYSTEMS, PROGRAMS AND/OR PROCEDURES FOR THE PROJECT DESCRIBED IN THE CONTRACT DOCUMENTS. THE CONTRACTOR'S IMPLEMENTATION OF THESE SYSTEMS, PROGRAMS AND/OR PROCEDURES SHALL PROVIDE FOR ADEQUATE TRENCH EXCAVATION SAFETY PROTECTION THAT COMPLY WITH AS A MINIMUM, OSHA STANDARDS FOR TRENCH EXCAVATIONS. SPECIFICALLY, CONTRACTOR AND/OR CONTRACTOR'S INDEPENDENTLY RETAINED EMPLOYEE OR SAFETY CONSULTANT SHALL IMPLEMENT A TRENCH SAFETY PROGRAM IN ACCORDANCE WITH OSHA STANDARDS GOVERNING THE PRESENCE AND ACTIVITIES OF INDIVIDUALS WORKING IN AND AROUND TRENCH EXCAVATION.

# LINE "G"

STA. 1+00.00 TO STA. 7+15.57

HORIZONTAL PROFILE SCALE: 1" = 50'
VERTICAL PROFILE SCALE: 1" = 5'




APPROVED FOR CONSTRUCTION

SEGUIN TEXAS

01/14/2022

FOR IMPROVEMENTS ASSOCIATED WITH UNIT1 & SCstP 0225-2021; Approved by CP|ENGR 2022-01-14

CUDEENGINEERS.COM

EST. 1980 CUDE ENGINEERS

4122 Pond Hill Road, Suite 101
San Antonio, Texas 78231
P:(210) 681.2951 F: (210) 523.7112

**CORDOVA TRAILS SUBDIVISION UNIT 1**

SANITARY SEWER PLAN & PROFILE LINE ''G''

**DATE**
12/05/2021

**PROJECT NO.**
03480.002

**DRAWN BY**
AC

**CHECKED BY**
DDC/JC

**REVISIONS**

1. 07/26/2021 - REVISED MH SYTLE, SHIFTED LATERALS
2. 09/23/2021 - REVISED LATERAL LOCATION
3.
4.
5.
6.
7.
8.
9.

STATE OF TEXAS
DAVID D. CUPIT II
122076
LICENSED
PROFESSIONAL ENGINEER
12.11.21

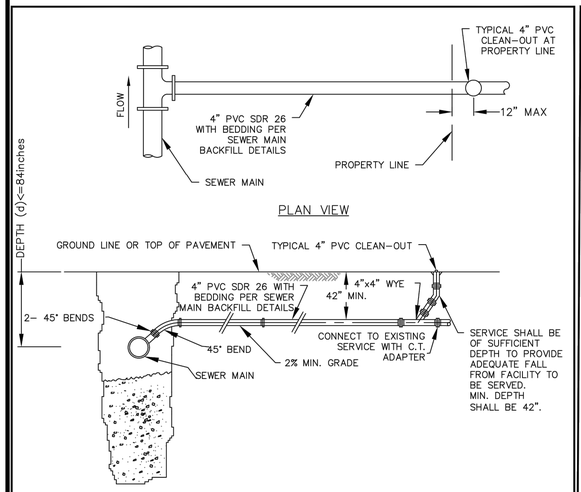
**CUDE ENGINEERS**
TBPE No. 455
TBPLS No. 10048500

**C39**



REPRODUCTION OF THE ORIGINAL SIGNED AND SEALED PLAN AND/OR ELECTRONIC MEDIA MAY HAVE BEEN INADVERTENTLY ALTERED. CONTRACTOR IS RESPONSIBLE FOR VERIFYING THE SCALE OF THE DOCUMENT AND CONTACTING CUDE ENGINEERS TO VERIFY DISCREPANCIES PRIOR TO CONSTRUCTION.

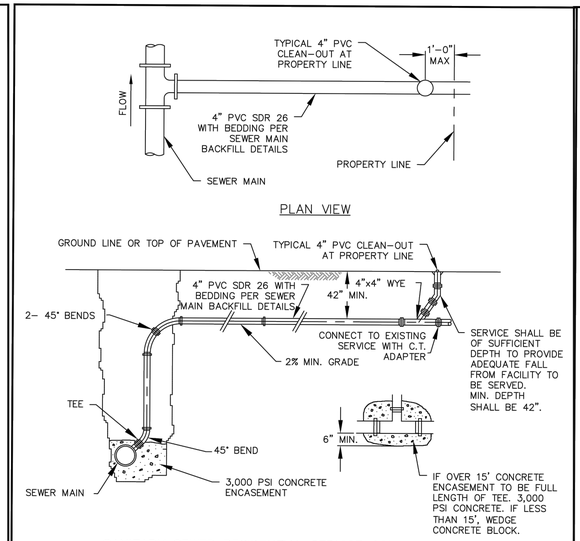
P:\03480\002\2-Drawings\01_XX_SSPP_G.dwg 2021/12/05 9:46pm jguerrero




SHALLOW SANITARY SEWER RESIDENTIAL SERVICE CONNECTION

NOTE:
1. SEWER SERVICE LINE BACKFILL SHALL BE IDENTICAL TO SEWER MAIN (WW-8).
2. CITY INSPECTOR SHALL APPROVE DEPTHS UNDER 42" (MIN.)
3. LATERAL DEPTH TO BE 42" MINIMUM TO ENSURE POSITIVE FLOW.
4. SDR 26 PRESSURE RATED PIPE SHALL BE USED IF TRENCH DEPTH IS OVER 15'.

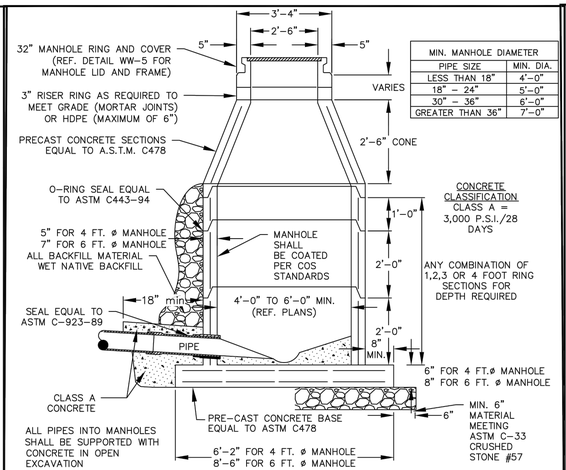
| | DATE ISSUED: | JUNE 1, 2013 | | TITLE |
|---|---|---|---|---|
| SEGUIN TEXAS | REVISION | DATE | BY | SHALLOW SANITARY SEWER RESIDENTIAL SERVICE CONNECTION |
| It's real. | 1ST REVISION | 06/12/15 | TN | |
| | 2ND REVISION | 12/02/15 | AM | |
| | 3RD REVISION | 8/10/18 | DB | |
| | | | | SCALE: N.T.S. DRAWING No. WW-1 |




SANITARY SEWER RESIDENTIAL SERVICE CONNECTION

NOTE:
1. SEWER SERVICE LINE BACKFILL SHALL BE IDENTICAL TO SEWER MAIN (WW-8).
2. CITY INSPECTOR SHALL APPROVE DEPTHS UNDER 42" (MIN.)
3. LATERAL DEPTH TO BE 42" MINIMUM TO ENSURE POSITIVE FLOW.
4. SDR 26 PRESSURE RATED PIPE SHALL BE USED IF TRENCH DEPTH IS OVER 15'.

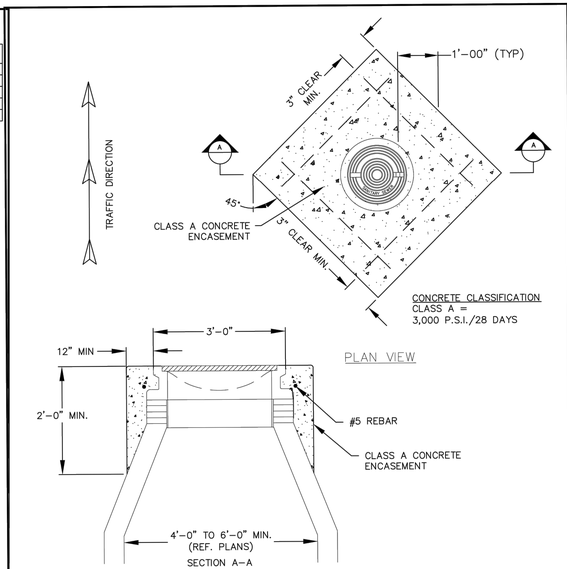
| | DATE ISSUED: | JUNE 1, 2013 | | TITLE |
|---|---|---|---|---|
| SEGUIN TEXAS | REVISION | DATE | BY | SANITARY SEWER RESIDENTIAL SERVICE CONNECTION |
| It's real. | 1ST REVISION | 06/12/15 | TN | |
| | 2ND REVISION | 12/02/15 | AM | |
| | | | | SCALE: N.T.S. DRAWING No. WW-1 |




| MIN. MANHOLE DIAMETER | |
|---|---|
| PIPE SIZE | MIN. DIA. |
| LESS THAN 18" | 4'-0" |
| 18" - 24" | 5'-0" |
| 30" - 36" | 6'-0" |
| GREATER THAN 36" | 7'-0" |

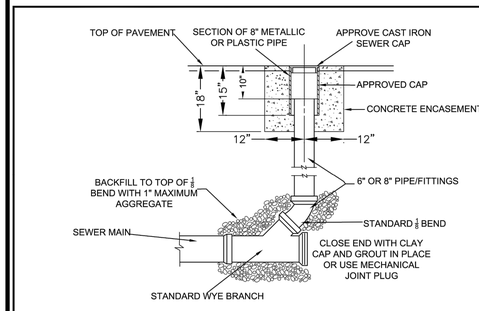
NOTES:
1. MANHOLE INVERTS: THE BOTTOM OF THE MANHOLE SHALL BE PROVIDED WITH A "U" SHAPED CHANNEL THAT IS AS MUCH AS POSSIBLE A SMOOTH CONTINUATION OF THE INLET AND OUTLET PIPES. FOR MANHOLES CONNECTED TO PIPES LESS THAN 15 INCHES IN DIAMETER THE CHANNEL DEPTH SHALL BE AT LEAST HALF THE LARGEST PIPE DIAMETER. FOR MANHOLES CONNECTED TO PIPES 15 TO 24 INCHES IN DIAMETER THE CHANNEL DEPTH SHALL BE AT LEAST THREE FOURTHS THE LARGEST PIPE DIAMETER. IN MANHOLES WITH PIPES OF DIFFERENT SIZES, THE TOES OF THE PIPES SHALL BE PLACED AT THE SAME ELEVATION AND FLOW CHANNELS IN THE INVERT SLOPED ON AN EVEN SLOPE FROM PIPE TO PIPE. THE BENCH PROVIDED ABOVE THE CHANNEL SHALL BE SLOPED AT A MINIMUM OF 0.5 INCH PER FOOT.
2. CONTRACTOR SHALL GROUT THE INTERNAL AND EXTERNAL JOINTS FOR EACH RING SECTION.
3. 0.1' DROP SHALL BE PROVIDED WITHIN THE MANHOLE.
4. MANHOLE SHALL BE COATED PER APPROVED MANUFACTURER'S SPECIFICATIONS OUTLINED IN COS STANDARD PRODUCTS LIST.
5. MANHOLE OUTSIDE OF PAVEMENT SHALL HAVE BOLTED COVERS.

| | DATE ISSUED: | JUNE 1, 2013 | | TITLE |
|---|---|---|---|---|
| SEGUIN TEXAS | REVISION | DATE | BY | 1 SANITARY SEWER PRECAST CONCRETE MANHOLE |
| It's real. | 1ST REVISION | 7/29/15 | TN | |
| | 2ND REVISION | 8/10/18 | DB | |
| | 3RD REVISION | 12/08/20 | DB | |
| | | | | SCALE: N.T.S. DRAWING No. WW-2 |




NOTES:
1. CONCRETE ENCASEMENT SHALL BE INSTALLED AFTER FINAL PAVEMENT HAS BEEN INSTALLED.
2. MANHOLES SHALL BE LOCATED BY GPS AND PROVIDED TO THE CITY IN TEXAS STATE PLANE COORDINATES, NAD 83 (93), SOUTH CENTRAL ZONE.
3. CONCRETE ENCASEMENT SHALL ALSO BE INSTALLED IN MANHOLES LOCATED IN NATURAL GROUND.

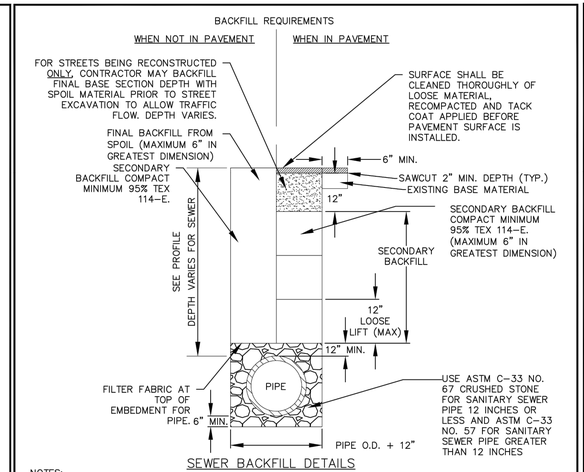
| | DATE ISSUED: | JUNE 1, 2013 | | TITLE |
|---|---|---|---|---|
| SEGUIN TEXAS | REVISION | DATE | BY | MANHOLE RING ENCASEMENT DETAILS |
| It's real. | 1ST REVISION | 7/29/15 | TN | |
| | 2ND REVISION | 12/24/15 | AM | |
| | 3RD REVISION | 5/24/18 | DB | |
| | | | | SCALE: N.T.S. DRAWING No. WW-6 |




NOTES:

1. DEPENDING UPON THE TYPE OF SERVICE THAT AN 8 INCH LATERAL (ON A DEAD END MAIN) IS PROVIDING, A STANDARD MANHOLE IN LIEV OF IS CLEANOUT MAY BE REQUIRED. CONSULT WITH THE INSPECTOR.

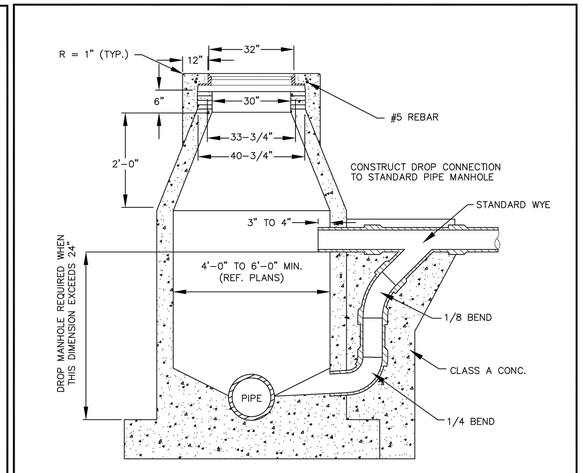
| | DATE ISSUED: | FEBRUARY 1, 2019 | | TITLE |
|---|---|---|---|---|
| SEGUIN TEXAS | REVISION | DATE | BY | TYPICAL 6" TO 8" CLEANOUT DETAIL (ON DEAD-END MAIN) |
| It's real. | | | | |
| | | | | SCALE: SCALE: N.T.S. DRAWING No. WW-20 |




SEWER BACKFILL DETAILS

NOTES:
1. FOR ASPHALT OR CONCRETE STREET REPAIRS WHERE THE SAW-CUT PAVEMENT EDGE WILL BE WITHIN 3' OF EDGE OF EXISTING PAVEMENT OR LIP OF GUTTER, THE EXISTING PAVEMENT SURFACE BETWEEN THE DITCH LINE AND EDGE OF PAVEMENT OR LIP OF GUTTER SHALL BE REMOVED AND REPLACED WITH MATERIAL SPECIFIED.
2. FOR STREETS NOT BEING RECONSTRUCTED, SURFACE MATERIALS SHALL BE EQUAL TO MATERIAL REMOVED--MINIMUM AMOUNTS; 2" HMAC (TxDOT ITEM 340, TYPE D); FLEX (CRUSHED STONE) BASE (TxDOT ITEM 247, TYPE A, GRADE 2) COMPACTED IN 6" LIFTS TO 100% DENSITY BY TEX 113E. EXISTING ASPHALT TO BE SAW CUT.
3. SECONDARY BACKFILL SHALL CONSIST OF 12" LIFTS COMPRISED OF MATERIALS REMOVED FROM THE TRENCH AND SHALL BE FREE OF BRUSH, DEBRIS AND TRASH. MAXIMUM 6" IN GREATEST DIMENSION.
4. A DENSITY TEST SHALL BE PERFORMED ON EACH 12" LIFT, EVERY 200 FEET.
5. INDUCTIVE TRACER DETECTION TAPE SHALL BE PLACED DIRECTLY ABOVE THE CENTERLINE OF ALL NON-METALLIC PIPE A MINIMUM OF 12" BELOW SUBGRADE OR, IN AREAS OUTSIDE THE LIMITS OF PAVEMENT, A MINIMUM OF 18" BELOW FINISHED GRADE. THE TRACER TAPE SHALL BE ENCASED IN A PROTECTIVE, INERT, PLASTIC JACKET AND COLOR CODED ACCORDING TO THE AMERICAN PUBLIC WORKS ASSOCIATION UNIFORM COLOR CODE, EXCEPT FOR MINIMUM DEPTH OF COVER, THE TRACER TAPE SHALL BE PLACED ACCORDING TO THE MANUFACTURE'S RECOMMENDATIONS.

| | DATE ISSUED: | JUNE 1, 2013 | | TITLE |
|---|---|---|---|---|
| SEGUIN TEXAS | REVISION | DATE | BY | SEWER BACKFILL DETAIL |
| It's real. | 1ST REVISION | 6/12/15 | TN | |
| | 2ND REVISION | 12/11/15 | AM | |
| | 3RD REVISION | 5/25/18 | DB | |
| | | | | SCALE: SCALE: N.T.S. DRAWING No. WW-8 |




NOTES:
1. CONTRACTOR SHALL GROUT THE INTERNAL AND EXTERNAL JOINTS FOR EACH RING SECTION.
2. DROP SECTION OF PIPE SHALL BE SAME DIAMETER AS SEWER MAIN.
3. PER TCEQ, CHAPTER 217, SECTION 55.L.2.H., "A WASTEWATER COLLECTION SYSTEM PIPE ENTERING A MANHOLE MORE THAN 24 INCHES ABOVE AN INVERT MUST HAVE A DROP PIPE."

| | DATE ISSUED: | JUNE 1, 2013 | | TITLE |
|---|---|---|---|---|
| SEGUIN TEXAS | REVISION | DATE | BY | SANITARY SEWER DROP MANHOLE |
| It's real. | 1ST REVISION | 7/29/15 | TN | |
| | 2ND REVISION | 12/24/15 | AM | |
| | 3RD REVISION | 5/24/18 | DB | |
| | | | | SCALE: N.T.S. DRAWING No. WW-3 |

APPROVED FOR CONSTRUCTION
SEGUIN TEXAS
01/14/2022
FOR IMPROVEMENTS ASSOCIATED WITH UNIT1 & SCstP 0225-2021; Approved by CP|ENGR 2022-01-14


CUDEENGINEERS.COM
CUDE ENGINEERS EST. 1980
4122 Pond Hill Road, Suite 101
San Antonio, Texas 78231
P:(210) 681.2951 F: (210) 523.7112


**CORDOVA TRAILS SUBDIVISION UNIT 1**

SANITARY SEWER DETAILS

DATE
09/23/2021

PROJECT NO.
03480.002

DRAWN BY
AC

CHECKED BY
DDC/JC

REVISIONS
1. 09/23/2021 - REVISED MANHOLE DETAIL
2.
3.
4.
5.
6.
7.
8.
9.

STATE OF TEXAS
DAVID D. CUPIT II
122076
LICENSED
PROFESSIONAL ENGINEER
09.27.21

CUDE ENGINEERS
TBPE No. 455
TBPLS No. 10048500

C40

11 OF 11

P:\03480\2021\Drawings\01_SCstP.dwg, 2021/09/23 5:31pm, acastro

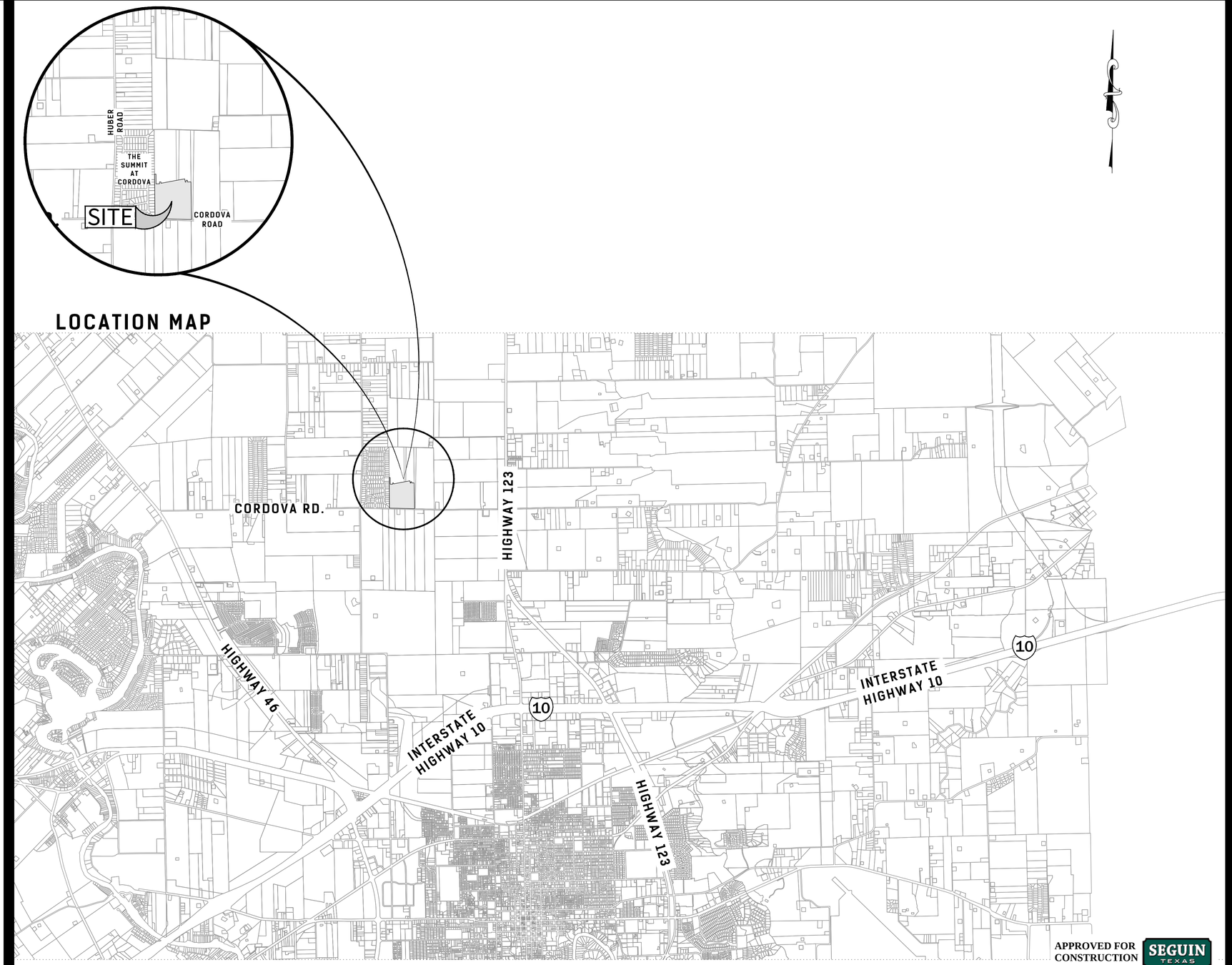

REPRODUCTION OF THE ORIGINAL SIGNED AND SEALED PLAN AND/OR ELECTRONIC MEDIA MAY HAVE BEEN INADVERTENTLY ALTERED. CONTRACTOR IS RESPONSIBLE FOR VERIFYING THE SCALE OF THE DOCUMENT AND CONTACTING CUDE ENGINEERS TO VERIFY DISCREPANCIES PRIOR TO CONSTRUCTION.

# CONSTRUCTION PLANS

CUDEENGINEERS.COM

**WATER DISTRIBUTION CONSTRUCTION PLANS**

- C41 - WATER DISTRIBUTION PLANS
- C42 - WATER DISTRIBUTION PLANS
- C43 - WATER DISTRIBUTION PLANS
- C44 - WATER DETAILS
- C45 - WATER DETAILS
- C45A - WATER DETAILS




LOCATION MAP

VICINITY MAP

APPROVED FOR CONSTRUCTION
SEGUIN TEXAS
01/14/2022

FOR IMPROVEMENTS ASSOCIATED WITH UNIT1 & SCstP 0225-2021; Approved by CP|ENGR 2022-01-14

# CORDOVA TRAILS SUBDIVISION
## UNIT 1

WATER DISTRIBUTION CONSTRUCTION PLANS

ASHTON WOODS™

**DEVELOPER:**

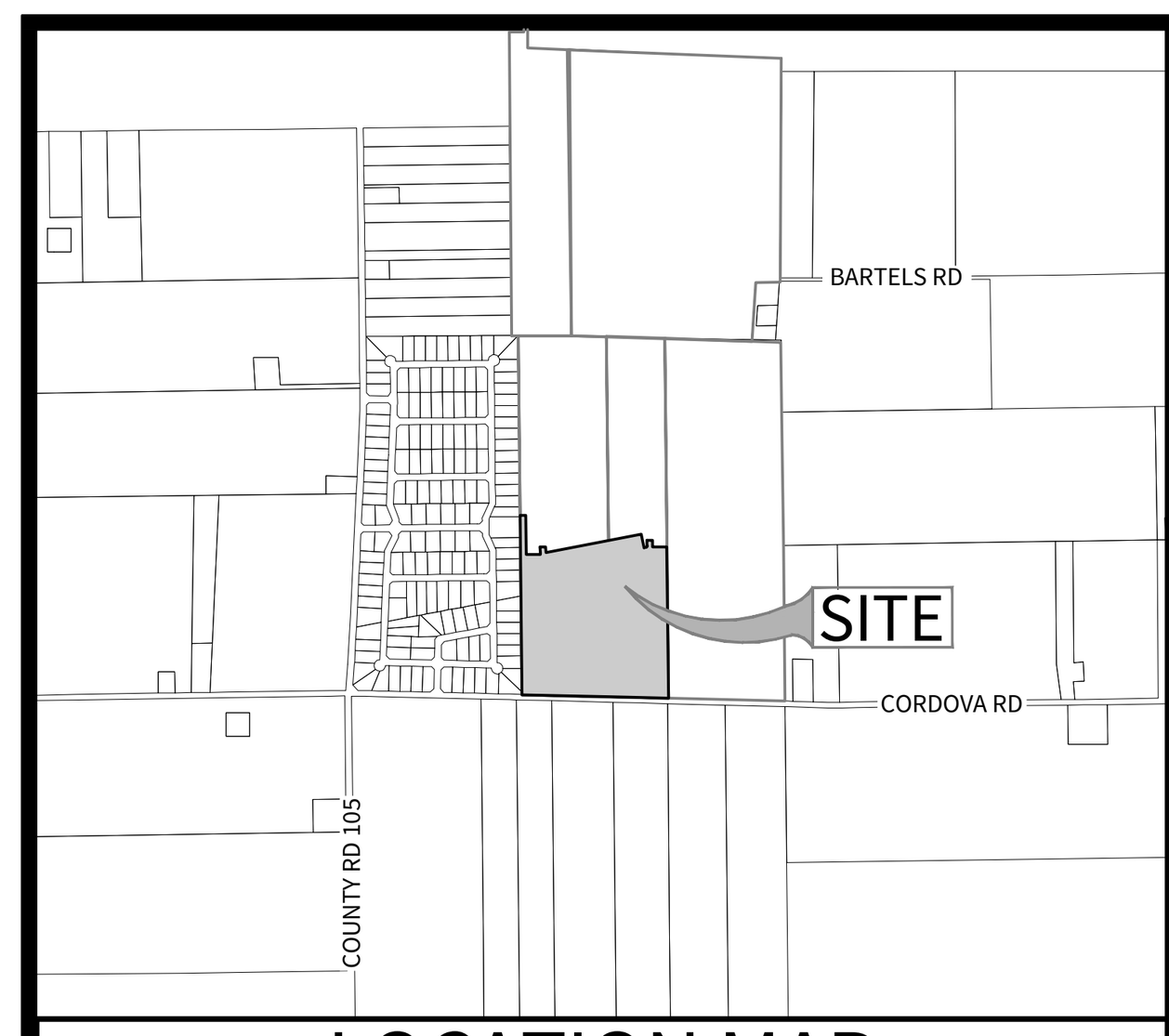
ASHTON WOODS SAN ANTONIO RESIDENTIAL, LLC
CONTACT PERSON: KYLE LENTS
17319 SAN PEDRO AVE., SUITE 140
SAN ANTONIO, TX 78232
TEL: (210) 632-0753


4122 Pond Hill Road, Suite 101
San Antonio, Texas 78231
P:(210) 681.2951 F: (210) 523.7112


| DRAWN BY | DATE |
|---|---|
| AC | 12/06/2021 |
| **CHECKED BY** | **PROJECT NO.** |
| DDC/CD | 03480.002 |

STATE OF TEXAS
DAVID D. CUPIT II
122076
LICENSED
PROFESSIONAL ENGINEER
12.11.21

**CUDE ENGINEERS**
TBPE No. 455

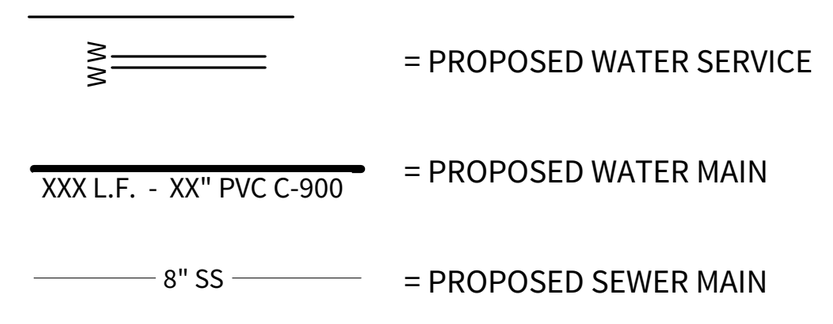


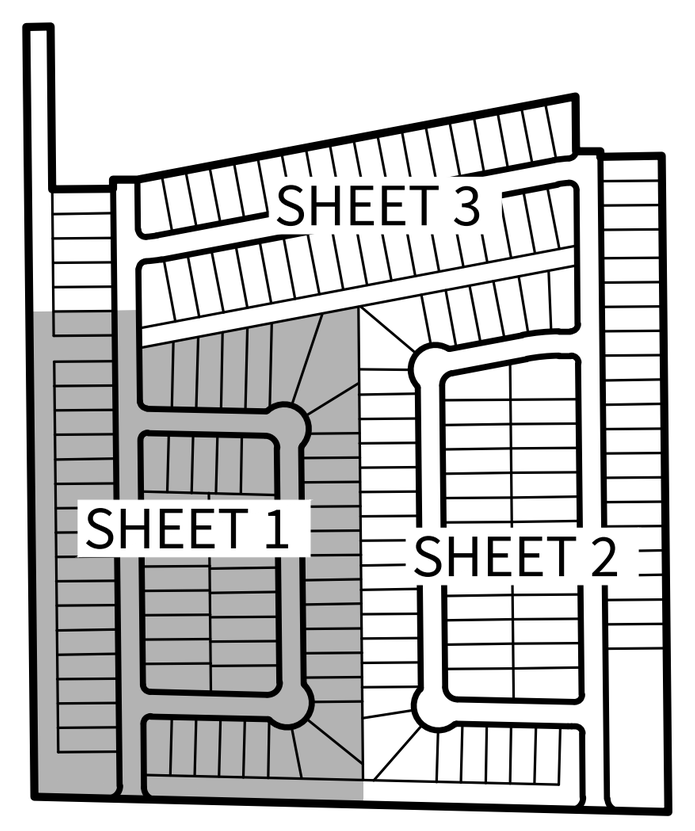
## LOCATION MAP
N.T.S.


**OWNER/DEVELOPER:**
ASHTON WOODS HOMES
CONTACT PERSON: KYLE LENTS
17319 SAN PEDRO, SUITE 140
SAN ANTONIO,TX 78232
TEL: (210) 632-0753

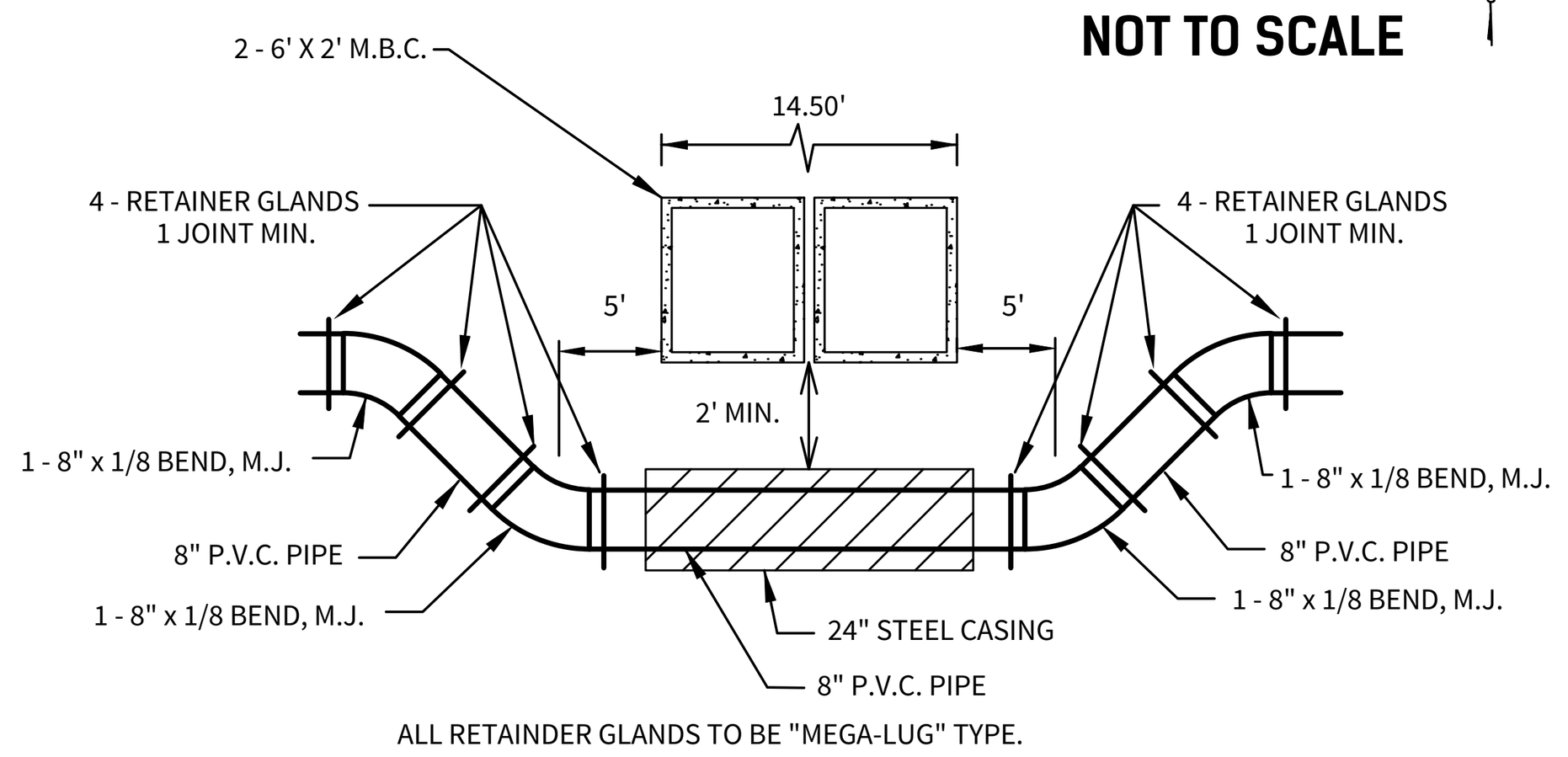
**CIVIL ENGINEER:**
M.W. CUDE ENGINEERS, L.L.C.
CONTACT PERSON: DAVID CUPIT, P.E.
4122 POND HILL ROAD, SUITE 101
SAN ANTONIO, TX 78231
TEL: (210) 681-2951
FAX: (210) 523-7112


## LEGEND



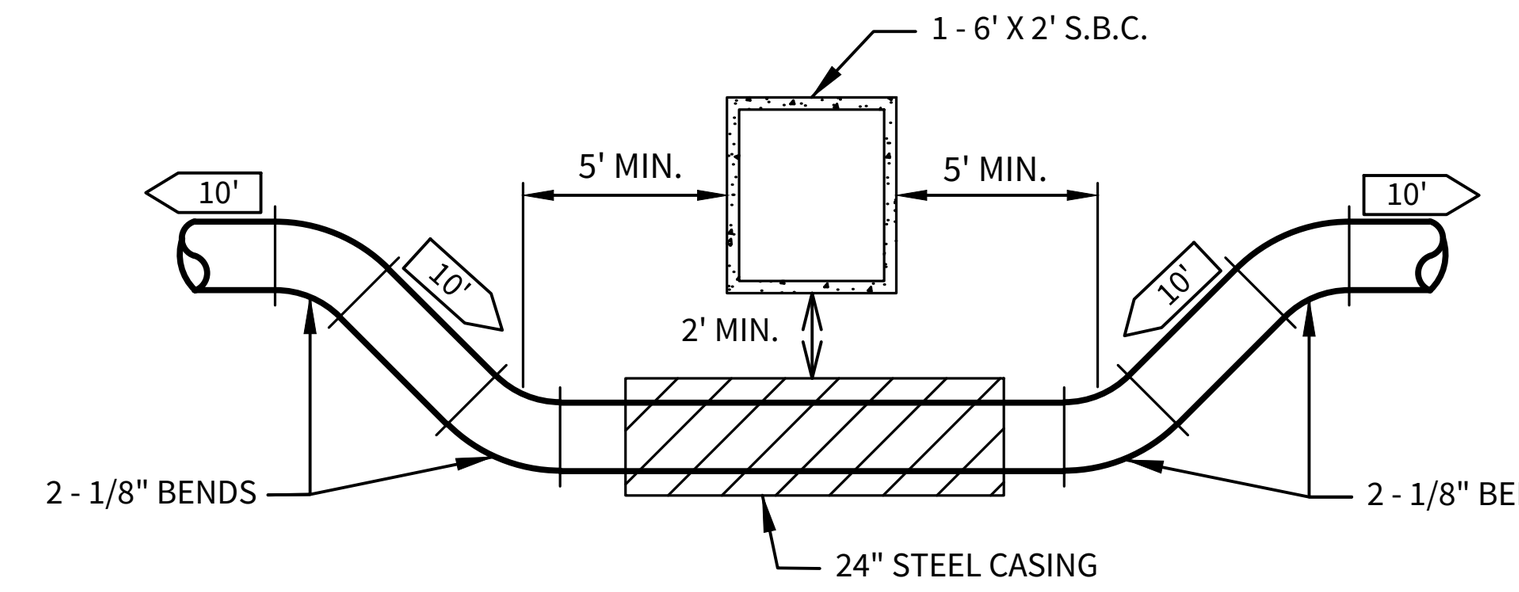




## SITE MAP
NOT TO SCALE

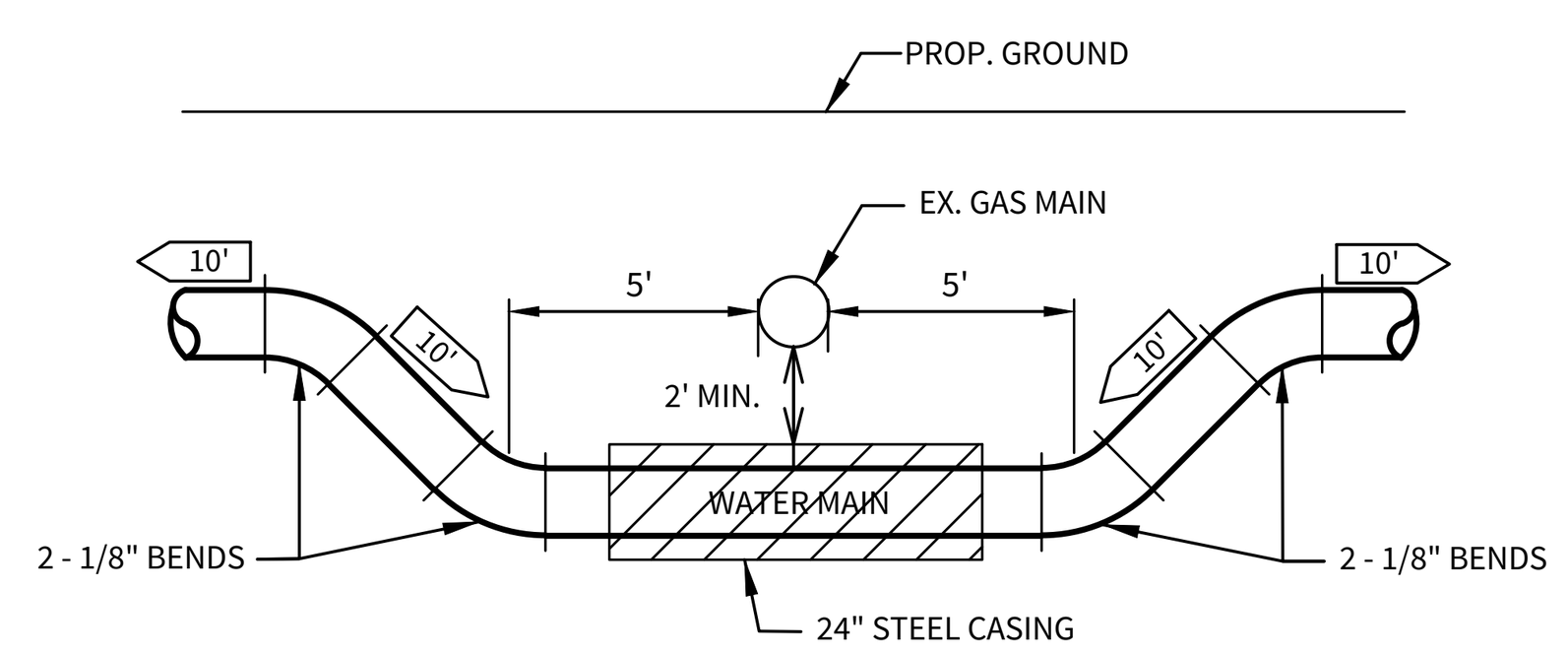


ALL RETAINDER GLANDS TO BE "MEGA-LUG" TYPE.

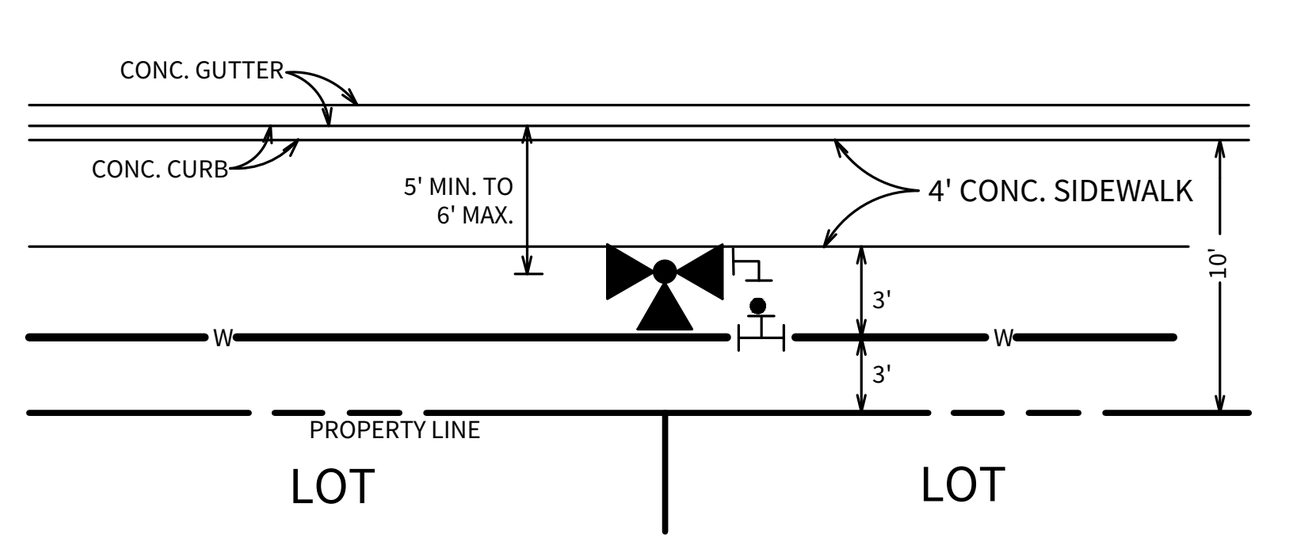
## WATER / DRAIN "A" CROSSING
SIDE VIEW (THIS DETAIL IS VERTICAL ONLY, NOT HORIZONTAL.)



## WATER / DRAIN "C" CROSSING DETAIL
SIDE VIEW (THIS DETAIL IS VERTICAL ONLY, NOT HORIZONTAL.)
(N.T.S.)



## WATER / GAS CROSSINGS DETAIL
SIDE VIEW (THIS DETAIL IS VERTICAL ONLY, NOT HORIZONTAL.)
(N.T.S.)

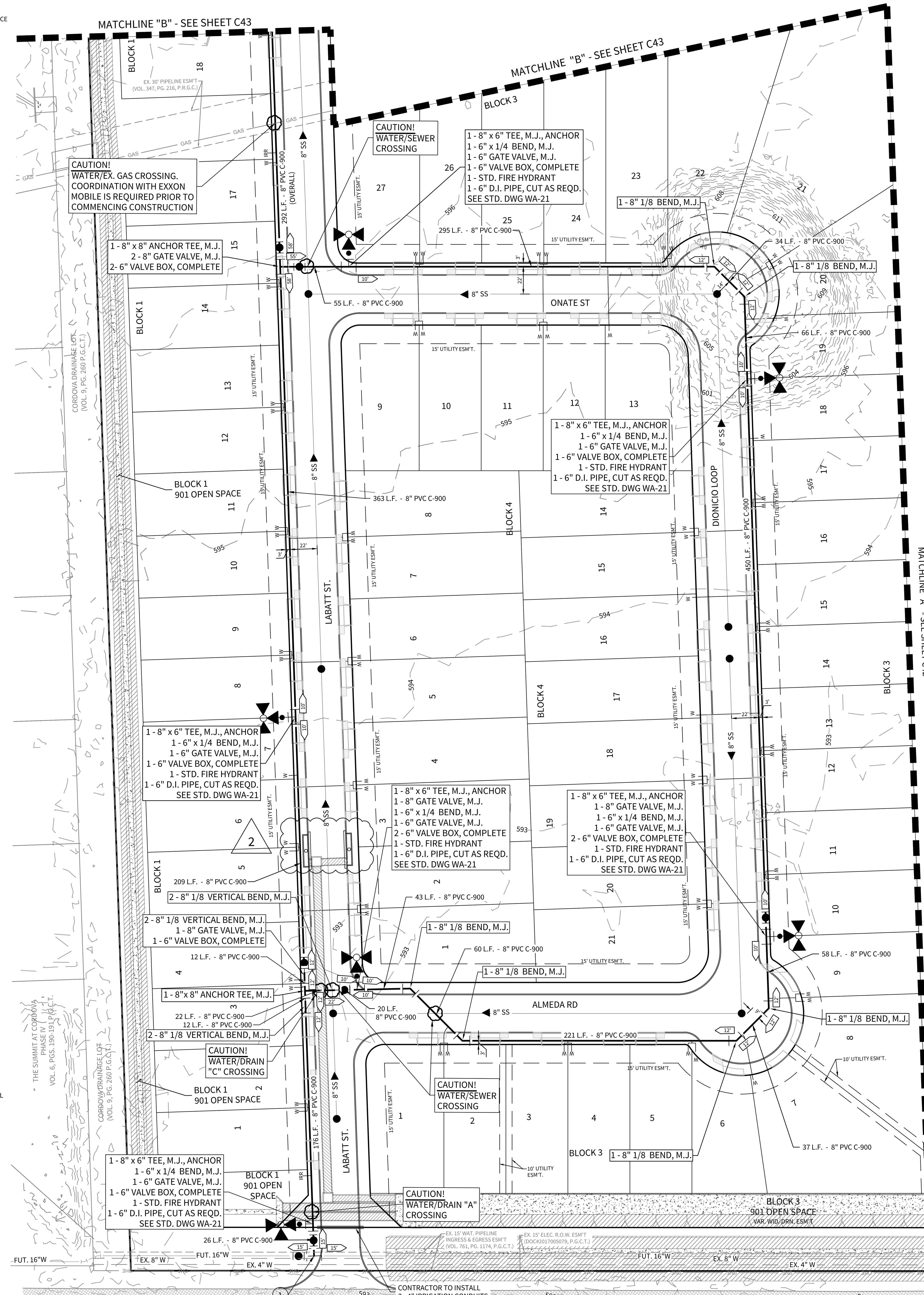


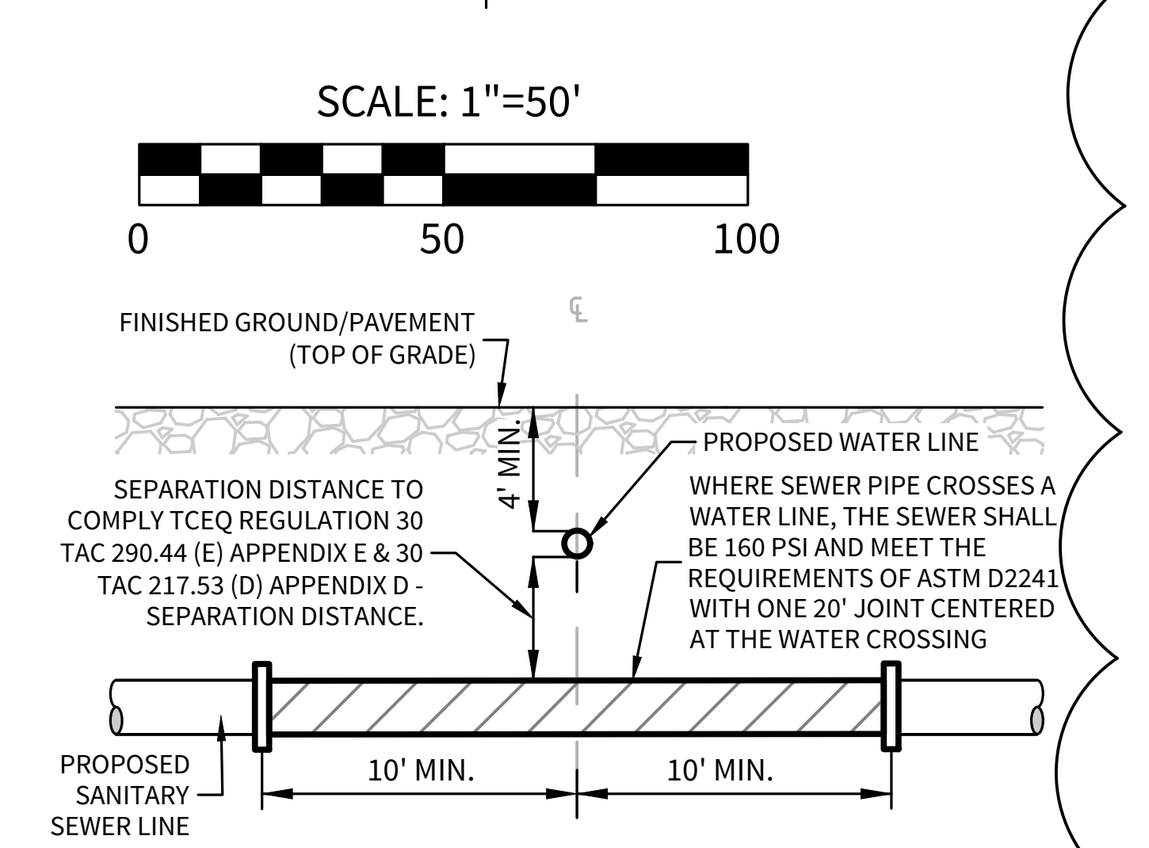
NOTE:
1. EXCLUSIVE OF THE TEE, PAYMENT FOR THE FIRE HYDRANT SHALL INCLUDE ALL FITTINGS, 6" D.I. PIPE AND 6" GATE VALVE & BOX.
2. FIRE HYDRANT TO BE INSTALLED OUTSIDE OF THE LIMITS OF ALL PROPOSED SIDEWALKS.

## TYPICAL FIRE HYDRANT DETAIL (4' SIDEWALK / 50' ROW)
N.T.S.

## CAUTION!!
EXISTING UTILITIES ARE WITHIN THE LIMITS OF CONSTRUCTION INCLUDING OVERHEAD ELEC., 4" & 8" WATER MAIN ALONG CORDOVA RD. CONTRACTORS SHALL EXERCISE EXTRA CARE IN DIGGING ANY TRENCH FOR PROPOSED UTILITIES. THE CONTRACTOR SHALL BE RESPONSIBLE TO COORDINATE, VERIFY THE EXACT LOCATION & IDENTIFY AREA OF CONFLICTS WITH EXISTING UTILITIES AND SHALL NOTIFY THE ENGINEER IF CONFLICT IS FOUND.

## TRENCH EXCAVATION PROTECTION
CONTRACTOR AND/OR CONTRACTOR'S INDEPENDENTLY RETAINED EMPLOYEE OR STRUCTURAL DESIGN/GEOTECHNICAL/SAFETY/EQUIPMENT CONSULTANT, IF ANY, SHALL REVIEW THESE PLANS AND AVAILABLE GEOTECHNICAL INFORMATION AND THE ANTICIPATED INSTALLATION SITE(S) WITHIN THE PROJECT WORK AREA IN ORDER TO IMPLEMENT CONTRACTOR'S TRENCH EXCAVATION SAFETY PROTECTION SYSTEMS, PROGRAMS AND/OR PROCEDURES FOR THE PROJECT DESCRIBED IN THE CONTRACT DOCUMENTS. THE CONTRACTOR'S IMPLEMENTATION OF THESE SYSTEMS, PROGRAMS AND/OR PROCEDURES SHALL PROVIDE FOR ADEQUATE TRENCH EXCAVATION SAFETY PROTECTION THAT COMPLY WITH AS A MINIMUM, OSHA STANDARDS FOR TRENCH EXCAVATIONS. SPECIFICALLY, CONTRACTOR AND/OR CONTRACTOR'S INDEPENDENTLY RETAINED EMPLOYEE OR SAFETY CONSULTANT SHALL IMPLEMENT A TRENCH SAFETY PROGRAM IN ACCORDANCE WITH OSHA STANDARDS GOVERNING THE PRESENCE AND ACTIVITIES OF INDIVIDUALS WORKING IN AND AROUND TRENCH EXCAVATION.



## TYPICAL SANITARY SEWER/ WATER CROSSING DETAIL
N.T.S.

**KEYNOTE (1)**

**AFTER RELEASE FOR SERVICE, CONTRACTOR TO TIE NEW 8" MAIN INTO EXIST. 16" WATER MAIN WITH ±5 L.F. OF 16" WATER MAIN, CUT AS REQUIRED.**

**8" VALVE TO REMAIN CLOSED UNTIL AFTER DISINFECTION & ACCEPTANCE BY SPRINGS HILL WATER SUPPLY**

**CONTRACTOR SHALL FIELD LOCATE & VERIFY DEPTH OF EXISTING 16" MAIN & FITTINGS PRIOR TO COMMENCING CONSTRUCTION**

**FOR CHLORINATION INJECTION**
**2 – 1" CORPORATION STOP C.C. X I.P.**
**2 – 1" COPPER TUBING, CUT AS REQ'D**
**2 – 1 1/4" THD. SOLID CAPS, THR.**
**2 – 1" COMP. x 1 $\frac{1}{4}$" COUPLING, CURB STOP**
**CONTRACTOR SHALL PROVIDE A 2" JUMPER CONNECTION TO LOAD NEW MAIN**

**1 – 16" x 8" TEE**
**1 – 8" SOLID SLEEVE**
**1 – 2" BLOWOFF ASSEMBLY (TEMP.)**
**1 – 8"x2" THR. DI. ECCENTRICALLY TAPPED CAP, M.J. (TEMP.)**

## TRENCH EXCAVATION PROTECTION
Contractor and/or contractor's independently retained employee or structural design/geotechnical/safety/equipment consultant, if any, shall review these plans and available geotechnical information and the anticipated installation site(s) within the project work area in order to implement contractor's trench excavation safety protection systems, programs and/or procedures for the project described in the contract documents. the contractor's implementation of these systems, programs and/or procedures shall provide for adequate trench excavation safety protection that comply with as a minimum, osha standards for trench excavations. specifically, contractor and/or contractor's independently retained employee or safety consultant shall implement a trench safety program in accordance with osha standards governing the presence and activities of individuals working in and around trench excavation.

## SHWSC GENERAL NOTES

### GENERAL SECTION

1. All materials and construction procedures within the scope of the project shall be approved by SHWSC and comply with all applicable standards and regulations.

2. Contractor shall not proceed with any work until written approval is obtained from SHWSC. Work completed by the contractor, which has not received an approval will be subject to removal and replacement by and at the expense of the contractor at the prerogative of SHWSC.

3. The developer dedicates the water mains upon completion by the developer and acceptance by SHWSC. SHWSC will own and maintain said water mains which are located within said particular subdivision. (as applicable).

4. Contractor agrees to assume sole and complete responsibility for job site conditions during the construction of the project, including safety of all persons and property. This requirement shall apply continuously and not be limited to normal working hours. The contractor shall defend, indemnify and hold the owners and the engineer and his employees, partners officers, directors, or consultants harmless from any and all liability, real or alleged, in connection with the performance of the work on this project, excepting from liability arising from sole negligence of the owner or engineer, engineer's directors, officers, employees, or consultants.

5. Contractor and / or contractor's independently retained employee or safety consultant shall implement a trench safety program in accordance with OSHA standards governing the presence and activities of individuals working in and around trench excavation.

6. Contractor shall be responsible for restoring to its original or better condition, any damages done to existing fences, curbs, streets, driveways, landscaping and structures, and existing utilities (not adjusted on plans). Cost of restorations, if any, shall be the contractor's entire expense.

7. The contractor shall avoid cutting roots larger than one inch in diameter when excavating near existing trees. Excavation in vicinity of trees shall proceed with caution.

8. Contractor shall procure all permits and licenses, pay all charges, fees and taxes and give all notices necessary and incidental to the due and lawful prosecution of the work.

9. No extra payment shall be allowed for work called for on the plans but not included on the bid schedule. This incidental work will be required and shall be included under the pay item to which it relates.

10. Contractor is responsible for removal of all waste materials upon project completion. The contractor shall not permanently place any waste materials in the 100-year flood plain without first obtaining an approved flood plain development permit.

11. The contractor shall not place any materials on the recharge zone of the Edwards Aquifer without an approved Water Pollution Abatement Plan from the TCEQ 31 TAC 313.4 and 31 TAC 313.9.

12. Barricades and warning signs shall conform to the "texas manual on uniform traffic control devices" and shall be located to provide maximum protection to the public as well as construction personnel and equipment while providing continuous traffic flow at all times during construction. The contractor is responsible for maintaining all devices during construction.

13. Contractor is required to verify project elevations. The term "match existing" shall be understood to signify both horizontal and vertical alignment.

14. The location of utilities, either underground or overhead, shown within the right of way are approximate and shall be verified by the contractor before beginning construction operations.

15. OSHA regulations prohibit operations that will bring persons or equipment within 10 feet of an energized line. Where workmen and/or equipment have to work close to an energized electrical line, the contractor shall notify the electrical power company involved and make whatever adjustments necessary to ensure the safety of those workmen.

16. It shall be the contractor's responsibility to locate utility service lines as required for construction. Utility companies are also previously mentioned in "utility company notification".

17. Due to federal regulations title 49, part 192 (8), gas companies must maintain access to gas valves at all times. The contractor must protect and work around any gas valves that are in the project area.

18. The contractor is fully responsible for the traffic control and will be responsible for furnishing all traffic control devices, and flaggers. The construction methods shall be conducted to provide the least possible interference to traffic so as to permit the continuous movement of the traffic in one direction at all times. The contractor shall clean up and remove from the work area any loose material resulting from contract operations at the end of each workday.

19. Prior to ordering materials to be used in construction, contractor shall provide SHWSC with four (4) copies of the source, type, gradation, material specification data and / or shop drawings, as applicable, to satisfy the requirements of the following items and all material items referred to in these listed items:

A. Water mains and services

20. No meter boxes to be set in driveways. Any meter boxes set in driveways will be relocated at contractor's and/or developer's expense.

21. Where the minimum 9 foot separation distance between sewer lines and water lines / mains cannot be maintained, the installation of water lines shall be in strict accordance with TCEQ.

22. Contractor and/or contractor's independently retained employee or structural design/geotechnical/safety/equipment consultant, if any, shall review these plans and available geotechnical information and the anticipated installation site(s) within the project work area in order to implement contractor's trench excavation safety protection systems, programs and/or procedures. The contractor's implementation of the systems, programs and/or procedures shall provide for adequate trench excavation safety protection that complies with as a minimum, OSHA standards for trench excavations. Specifically, contractor and/or contractor's independently retained employee or safety consultant shall implement a trench safety program in accordance with OSHA standards governing the presence and activities of individuals working in and around trench excavation.

23. Utility trench compaction with street r.o.w.

A. All utility trench compaction test within the street pavement section shall be the responsibility of the developer's geo-technical engineer.

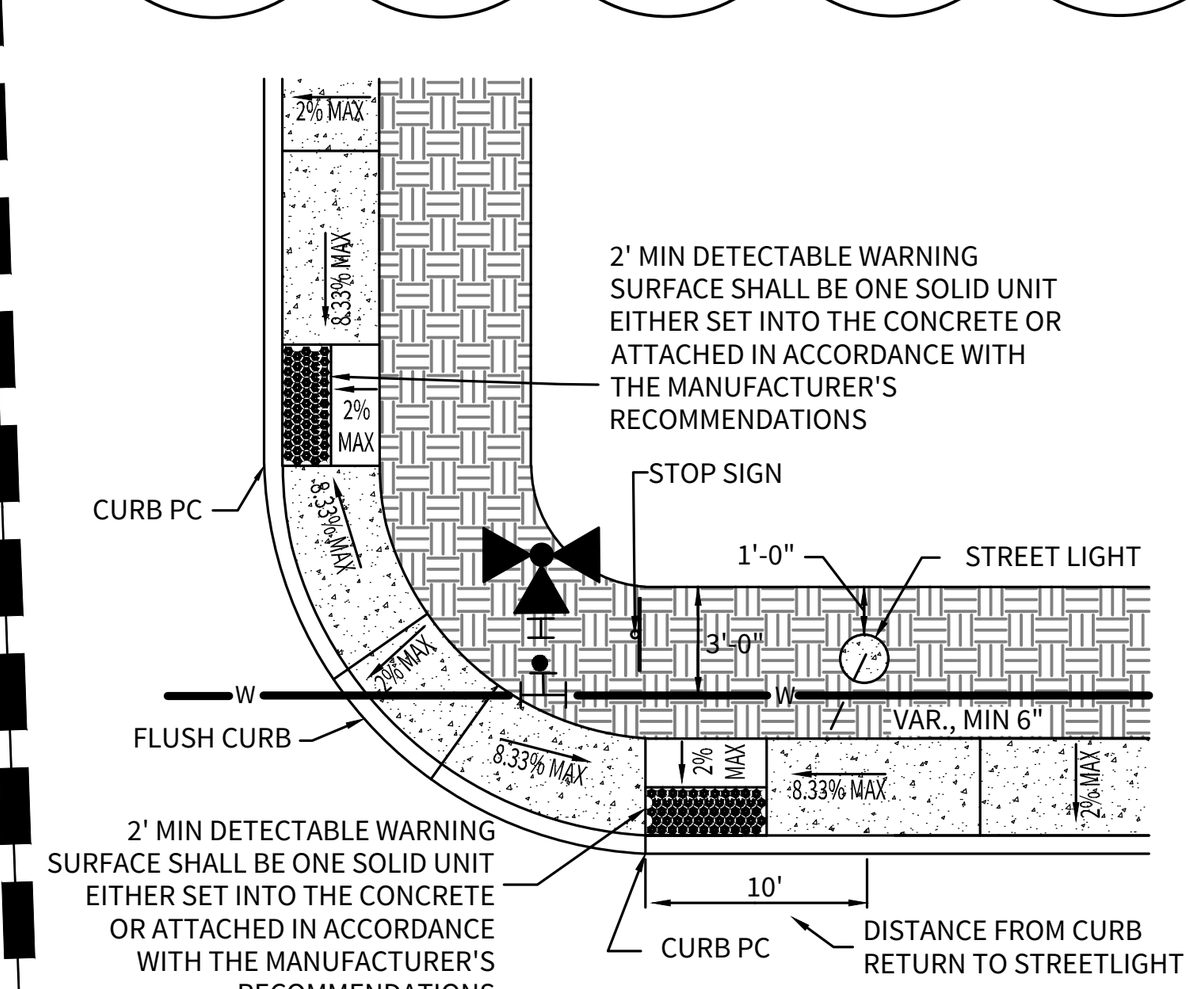
B. Fill material shall be placed in uniform layers not to exceed twelve inches (12") loose.

C. Each layer of material shall be compacted as specified and tested for density and moisture in accordance with test methods tex-113-e, tex-114-e, tex-115-e.

D. The number and location of required tests shall be determined by the geo-technical engineer and approved by SHWSC.

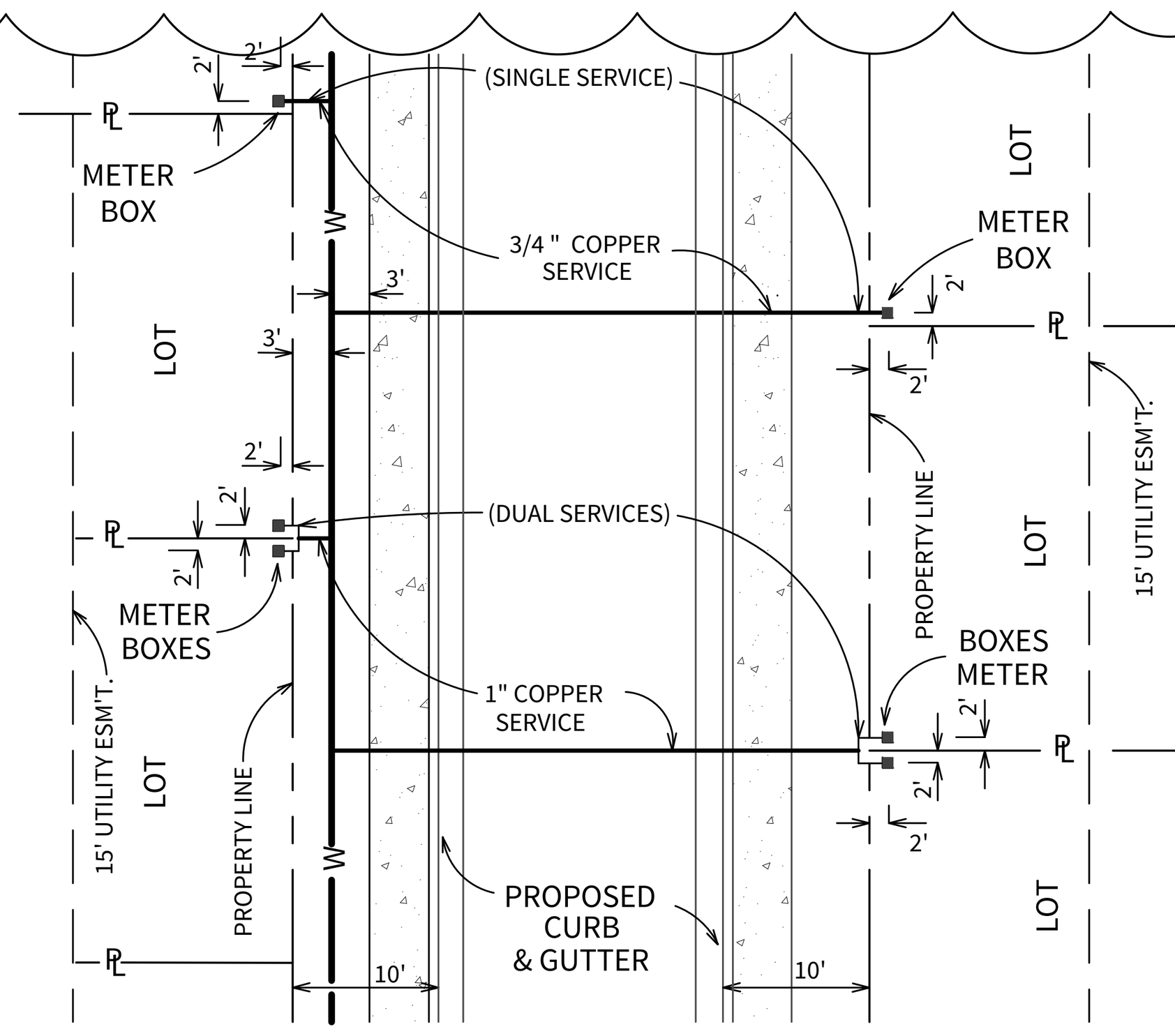
E. Upon completion of testing the geo-technical engineer shall provide SHWSC street inspector with all testing documentation and a certification stating that the placement of fill material has been completed in accordance with the plans.

## PRESSURE REDUCING VALVE NOTE:
Pressure reducing valve to be installed on customer's side of meter by homebuilder.

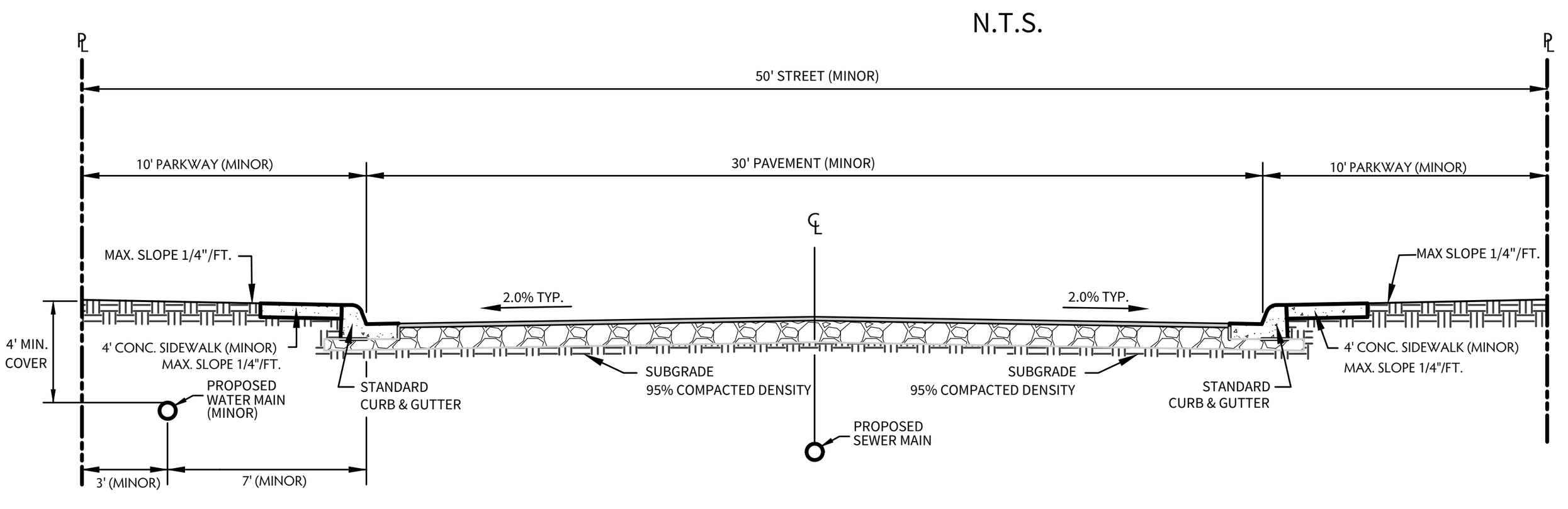


## FIRE HYDRANT LOCATION ON RETURNS DETAIL
N.T.S.

NOTES:
1) STREET LIGHTS SHALL BE INSTALLED 2' WITHIN R.O.W. AND A MINIMUM DISTANCE OF 6" FROM THE PROPOSED SIDEWALK, AND A MINIMUM OF 5' FROM FACE OF CURB.
2) FIRE HYDRANTS (AS APPLICABLE) SHALL BE INSTALLED WITHIN THE R.O.W. A MINIMUM OF 1' FROM THE BACK OF THE CURB AND A MINIMUM OF 1' AWAY FROM THE PROPOSED SIDEWALK.



## WATER METER BOX LOCATION (50' R.O.W. / 4' SDWK)
N.T.S.



## MINOR STREET CROSS SECTION
N.T.S.

**APPROVED FOR CONSTRUCTION** SEGUIN TEXAS
01/14/2022
FOR IMPROVEMENTS ASSOCIATED WITH UNIT1 & SCstP 0225-2021; Approved by CP|ENGR 2022-01-14

CUDEENGINEERS.COM
CUDE EST. 1980 ENGINEERS
4122 Pond Hill Road, Suite 101
San Antonio, Texas 78231
P:(210) 681.2951 F: (210) 523.7112

# CORDOVA TRAILS SUBDIVISION UNIT 1
## WATER DISTRIBUTION PLANS

| | |
|---|---|
| DATE | 12/05/2021 |
| PROJECT NO. | 03480.002 |
| DRAWN BY | AC |
| CHECKED BY | DDC/JC |

**REVISIONS**
1. 07/08/2021 - UPDATED SHWSC GENERAL NOTES
2. 09/23/2021 - UPDATED CURB INLETS AND SIDEWALKS
3.
4.
5.
6.
7.
8.
9.

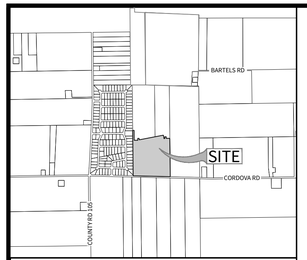
STATE OF TEXAS DAVID D. CUPIT II 122076 LICENSED PROFESSIONAL ENGINEER 12.11.21

CUDE ENGINEERS
TBPE No. 455
TBPLS No. 10048500

# C41



REPRODUCTION OF THE ORIGINAL SIGNED AND SEALED PLAN AND/OR ELECTRONIC MEDIA MAY HAVE BEEN INADVERTENTLY ALTERED. CONTRACTOR IS RESPONSIBLE FOR VERIFYING THE SCALE OF THE DOCUMENT AND CONTACTING CUDE ENGINEERS TO VERIFY DISCREPANCIES PRIOR TO CONSTRUCTION.



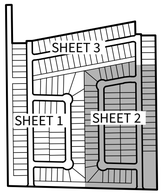

LOCATION MAP
N.T.S.

## OWNER/DEVELOPER:

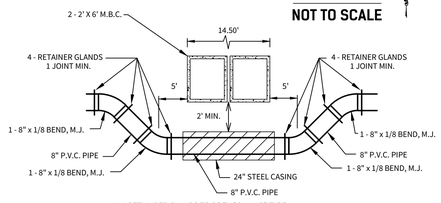
ASHTON WOODS HOMES
CONTACT PERSON: KYLE LENTS
17319 SAN PEDRO, SUITE 140
SAN ANTONIO,TX 78232
TEL: (210) 632-0753

## CIVIL ENGINEER:

M.W. CUDE ENGINEERS, L.L.C.
CONTACT PERSON: DAVID CUPIT, P.E.
4122 POND HILL ROAD, SUITE 101
SAN ANTONIO, TX 78231
TEL: (210) 681-2951
FAX: (210) 523-7112

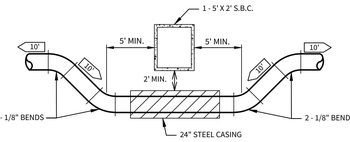



SITE MAP
NOT TO SCALE

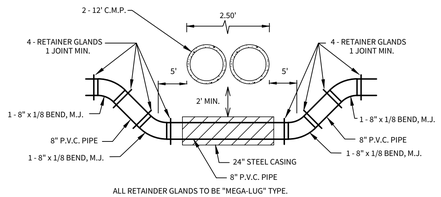



ALL RETAINDER GLANDS TO BE "MEGA-LUG" TYPE.

### WATER / DRAIN "A" CROSSING
SIDE VIEW (THIS DETAIL IS VERTICAL ONLY, NOT HORIZONTAL.)

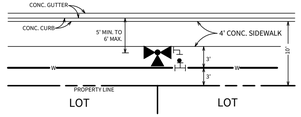



### WATER / DRAIN "D" CROSSING DETAIL
SIDE VIEW (THIS DETAIL IS VERTICAL ONLY, NOT HORIZONTAL.)
(N.T.S.)




ALL RETAINDER GLANDS TO BE "MEGA-LUG" TYPE.

### WATER / DRAIN "I" CROSSING
SIDE VIEW (THIS DETAIL IS VERTICAL ONLY, NOT HORIZONTAL.)




NOTE:
1. EXCLUSIVE OF THE TEE, PAYMENT FOR THE FIRE HYDRANT SHALL INCLUDE ALL FITTINGS, 6" D.I. PIPE AND 6" GATE VALVE & BOX.
2. FIRE HYDRANT TO BE INSTALLED OUTSIDE OF THE LIMITS OF ALL PROPOSED SIDEWALKS.

### TYPICAL FIRE HYDRANT DETAIL (4' SIDEWALK / 50' ROW)
N.T.S.

## CAUTION!!

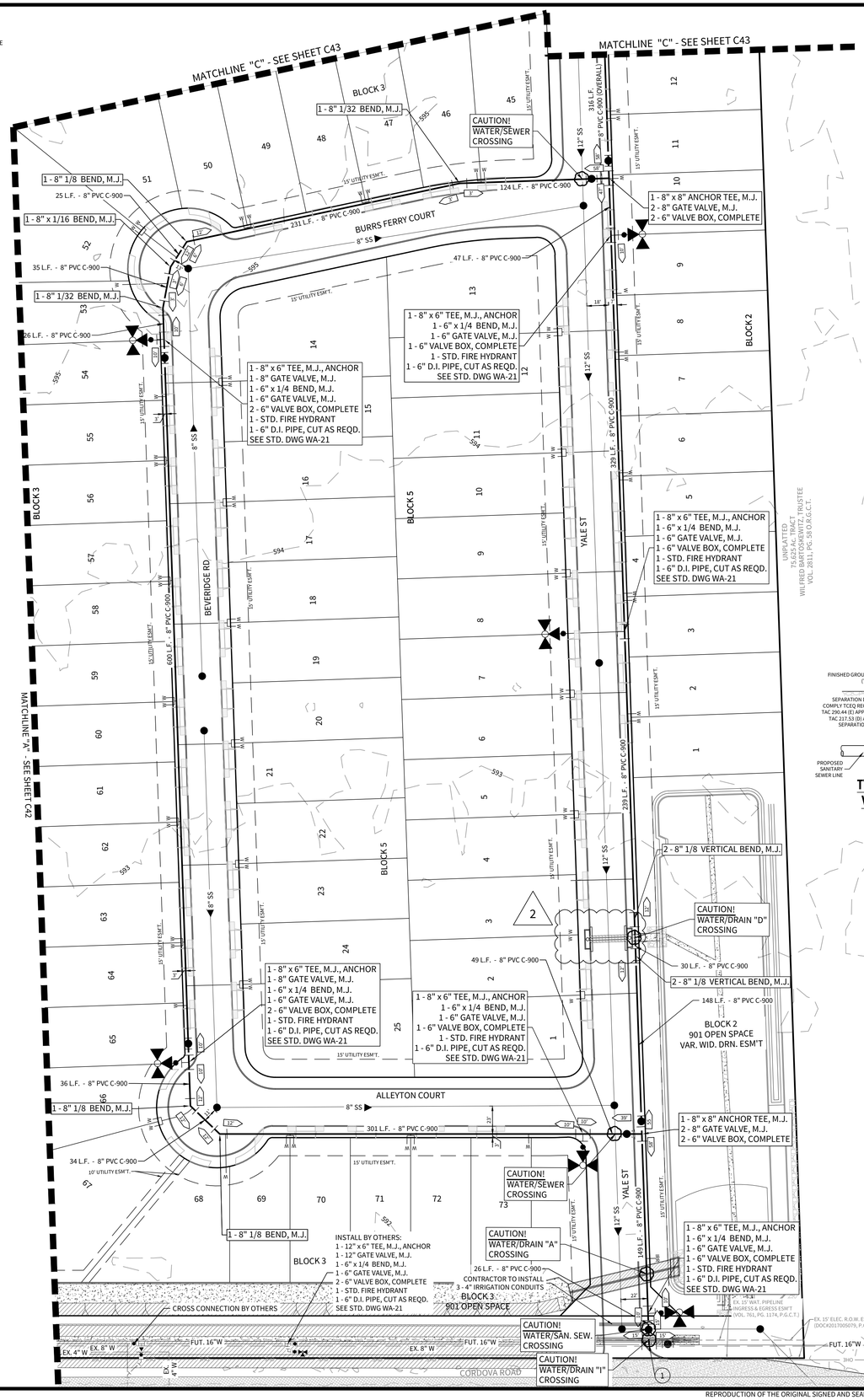
**EXISTING UTILITIES ARE WITHIN THE LIMITS OF CONSTRUCTION INCLUDING OVERHEAD ELEC., 4" & 8" WATER MAIN ALONG CORDOVA RD. CONTRACTORS SHALL EXERCISE EXTRA CARE IN DIGGING ANY TRENCH FOR PROPOSED UTILITIES. THE CONTRACTOR SHALL BE RESPONSIBLE TO COORDINATE, VERIFY THE EXACT LOCATION & IDENTIFY AREA OF CONFLICTS WITH EXISTING UTILITIES AND SHALL NOTIFY THE ENGINEER IF CONFLICT IS FOUND.**

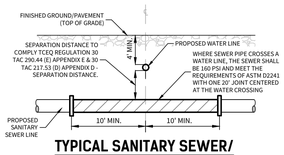
## TRENCH EXCAVATION PROTECTION

**CONTRACTOR AND/OR CONTRACTOR'S INDEPENDENTLY RETAINED EMPLOYEE OR STRUCTURAL DESIGN/GEOTECHNICAL/SAFETY/EQUIPMENT CONSULTANT, IF ANY, SHALL REVIEW THESE PLANS AND AVAILABLE GEOTECHNICAL INFORMATION AND THE ANTICIPATED INSTALLATION SITE(S) WITHIN THE PROJECT WORK AREA IN ORDER TO IMPLEMENT CONTRACTOR'S TRENCH EXCAVATION SAFETY PROTECTION SYSTEMS, PROGRAMS AND/OR PROCEDURES FOR THE PROJECT DESCRIBED IN THE CONTRACT DOCUMENTS. THE CONTRACTOR'S IMPLEMENTATION OF THESE SYSTEMS, PROGRAMS AND/OR PROCEDURES SHALL PROVIDE FOR ADEQUATE TRENCH EXCAVATION SAFETY PROTECTION THAT COMPLY WITH AS A MINIMUM, OSHA STANDARDS FOR TRENCH EXCAVATIONS. SPECIFICALLY, CONTRACTOR AND/OR CONTRACTOR'S INDEPENDENTLY RETAINED EMPLOYEE OR SAFETY CONSULTANT SHALL IMPLEMENT A TRENCH SAFETY PROGRAM IN ACCORDANCE WITH OSHA STANDARDS GOVERNING THE PRESENCE AND ACTIVITIES OF INDIVIDUALS WORKING IN AND AROUND TRENCH EXCAVATION.**

## LEGEND

W — = PROPOSED WATER SERVICE
XXX L.F. - XX" PVC C-900 = PROPOSED WATER MAIN
8" SS = PROPOSED SEWER MAIN




### TYPICAL SANITARY SEWER/ WATER CROSSING DETAIL
N.T.S.



SCALE: 1"=50'
0 50 100

**KEYNOTE** (1)

**AFTER RELEASE FOR SERVICE, CONTRACTOR TO TIE NEW 8" MAIN INTO EXIST. 16" WATER MAIN WITH ±5 L.F. OF 16" WATER MAIN, CUT AS REQUIRED.**

**8" VALVE TO REMAIN CLOSED UNTIL AFTER DISINFECTION & ACCEPTANCE BY SPRINGS HILL WATER SUPPLY**

**CONTRACTOR SHALL FIELD LOCATE & VERIFY DEPTH OF EXISTING 16" MAIN & FITTINGS PRIOR TO COMMENCING CONSTRUCTION**

**FOR CHLORINATION INJECTION**
**2 – 1" CORPORATION STOP C.C. X I.P.**
**2 – 1" COPPER TUBING, CUT AS REQ'D**
**2 – 1 1/4" THD. SOLID CAPS, THR.**
**2 – 1" COMP. x 1 1/2" COUPLING, CURB STOP**
**CONTRACTOR SHALL PROVIDE A 2" JUMPER CONNECTION TO LOAD NEW MAIN**

**1 – 16" x 8" TEE**
**1 – 8" SOLID SLEEVE**
**1 – 2" BLOWOFF ASSEMBLY (TEMP.)**
**1 – 8"x2" THR. DI. ECCENTRICALLY TAPPED CAP, M.J. (TEMP.)**

## SHWSC GENERAL NOTES

### GENERAL SECTION

1. All materials and construction procedures within the scope of the project shall be approved by SHWSC and comply with all applicable standards and regulations.

2. Contractor shall not proceed with any work until written approval is obtained from SHWSC. Work completed by the contractor, which has not received an approval will be subject to removal and replacement by and at the expense of the contractor at the prerogative of SHWSC.

3. The developer dedicates the water mains upon completion by the developer and acceptance by SHWSC. SHWSC will own and maintain said water mains which are located within said particular subdivision. (as applicable).

4. Contractor agrees to assume sole and complete responsibility for job site conditions during the construction of the project, including safety of all persons and property. This requirement shall apply continuously and not be limited to normal working hours. The contractor shall defend, indemnify and hold the owners and the engineer and his employees, partners officers, directors, or consultants harmless from any and all liability, real or alleged, in connection with the performance of the work on this project, excepting from liability arising from sole negligence of the owner or engineer, engineer's directors, officers, employees, or consultants.

5. Contractor and / or contractor's independently retained employee or safety consultant shall implement a trench safety program in accordance with OSHA standards governing the presence and activities of individuals working in and around trench excavation.

6. Contractor shall be responsible for restoring to its original or better condition, any damages done to existing fences, curbs, streets, driveways, landscaping and structures, and existing utilities (not adjusted on plans). Cost of restorations, if any, shall be the contractor's entire expense.

7. The contractor shall avoid cutting roots larger than one inch in diameter when excavating near existing trees. Excavation in vicinity of trees shall proceed with caution.

8. Contractor shall procure all permits and licenses, pay all charges, fees and taxes and give all notices necessary and incidental to the due and lawful prosecution of the work.

9. No extra payment shall be allowed for work called for on the plans but not included on the bid schedule. This incidental work will be required and shall be included under the pay item to which it relates.

10. Contractor is responsible for removal of all waste materials upon project completion. The contractor shall not permanently place any waste materials in the 100-year flood plain without first obtaining an approved flood plain development permit.

11. The contractor shall not place any materials on the recharge zone of the Edwards Aquifer without an approved Water Pollution Abatement Plan from the TCEQ 31 TAC 313.4 and 31 TAC 313.9.

12. Barricades and warning signs shall conform to the "texas manual on uniform traffic control devices" and shall be located to provide maximum protection to the public as well as construction personnel and equipment while providing continuous traffic flow at all times during construction. The contractor is responsible for maintaining all devices during construction.

13. Contractor is required to verify project elevations. The term "match existing" shall be understood to signify both horizontal and vertical alignment.

14. The location of utilities, either underground or overhead, shown within the right of way are approximate and shall be verified by the contractor before beginning construction operations.

15. OSHA regulations prohibit operations that will bring persons or equipment within 10 feet of an energized line. Where workmen and/or equipment have to work close to an energized electrical line, the contractor shall notify the electrical power company involved and make whatever adjustments necessary to ensure the safety of those workmen.

16. It shall be the contractor's responsibility to locate utility service lines as required for construction. Utility companies are also previously mentioned in "utility company notification".

17. Due to federal regulations title 49, part 192 (8), gas companies must maintain access to gas valves at all times. The contractor must protect and work around any gas valves that are in the project area.

18. The contractor is fully responsible for the traffic control and will be responsible for furnishing all traffic control devices, and flaggers. The construction methods shall be conducted to provide the least possible interference to traffic so as to permit the continuous movement of the traffic in one direction at all times. The contractor shall clean up and remove from the work area any loose material resulting from contract operations at the end of each workday.

19. Prior to ordering materials to be used in construction, contractor shall provide SHWSC with four (4) copies of the source, type, gradation, material specification data and / or shop drawings, as applicable, to satisfy the requirements of the following items and all material items referred to in these listed items:

A. Water mains and services

20. No meter boxes to be set in driveways. Any meter boxes set in driveways will be relocated at contractor's and/or developer's expense.

21. Where the minimum 9 foot separation distance between sewer lines and water lines / mains cannot be maintained, the installation of water lines shall be in strict accordance with TCEQ.

22. Contractor and/or contractor's independently retained employee or structural design/geotechnical/safety/equipment consultant, if any, shall review these plans and available geotechnical information and the anticipated installation site(s) within the project work area in order to implement contractor's trench excavation safety protection systems, programs and/or procedures. The contractor's implementation of the systems, programs and/or procedures shall provide for adequate trench excavation safety protection that complies with as a minimum, OSHA standards for trench excavations. Specifically, contractor and/or contractor's independently retained employee or safety consultant shall implement a trench safety program in accordance with OSHA standards governing the presence and activities of individuals working in and around trench excavation.

23. Utility trench compaction with street r.o.w.

A. All utility trench compaction test within the street pavement section shall be the responsibility of the developer's geo-technical engineer.

B. Fill material shall be placed in uniform layers not to exceed twelve inches (12") loose.

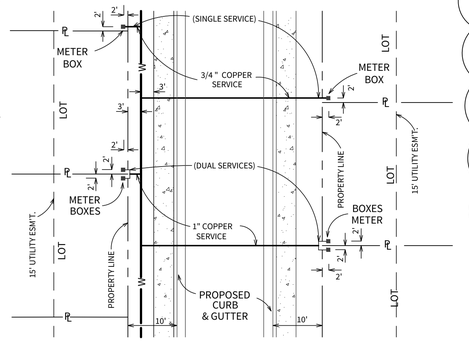
C. Each layer of material shall be compacted as specified and tested for density and moisture in accordance with test methods tex-113-e, tex-114-e, tex-115-e.

D. The number and location of required tests shall be determined by the geo-technical engineer and approved by SHWSC.

E. Upon completion of testing the geo-technical engineer shall provide SHWSC street inspector with all testing documentation and a certification stating that the placement of fill material has been completed in accordance with the plans.

### PRESSURE REDUCING VALVE NOTE:
Pressure reducing valve to be installed on customer's side of meter by homebuilder.

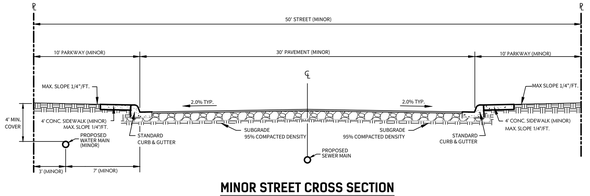
### TRENCH EXCAVATION PROTECTION
Contractor and/or contractor's independently retained employee or structural design/geotechnical/safety/equipment consultant, if any, shall review these plans and available geotechnical information and the anticipated installation site(s) within the project work area in order to implement contractor's trench excavation safety protection systems, programs and/or procedures for the project described in the contract documents. the contractor's implementation of these systems, programs and/or procedures shall provide for adequate trench excavation safety protection that comply with as a minimum, osha standards for trench excavations. specifically, contractor and/or contractor's independently retained employee or safety consultant shall implement a trench safety program in accordance with osha standards governing the presence and activities of individuals working in and around trench excavation.




### WATER METER BOX LOCATION (50' R.O.W. / 4' SDWK)

**APPROVED FOR CONSTRUCTION** SEGUIN TEXAS 01/14/2022

FOR IMPROVEMENTS ASSOCIATED WITH UNIT1 & SCstP 0225-2021; Approved by CP|ENGR 2022-01-14




### MINOR STREET CROSS SECTION
N.T.S.

CUDEENGINEERS.COM
CUDE ENGINEERS
4122 Pond Hill Road, Suite 101
San Antonio, Texas 78231
P:(210) 681.2951 F: (210) 523.7112

# CORDOVA TRAILS SUBDIVISION UNIT 1

WATER DISTRIBUTION PLANS

**DATE** 12/05/2021
**PROJECT NO.** 03480.002
**DRAWN BY** AC
**CHECKED BY** DDC/JC

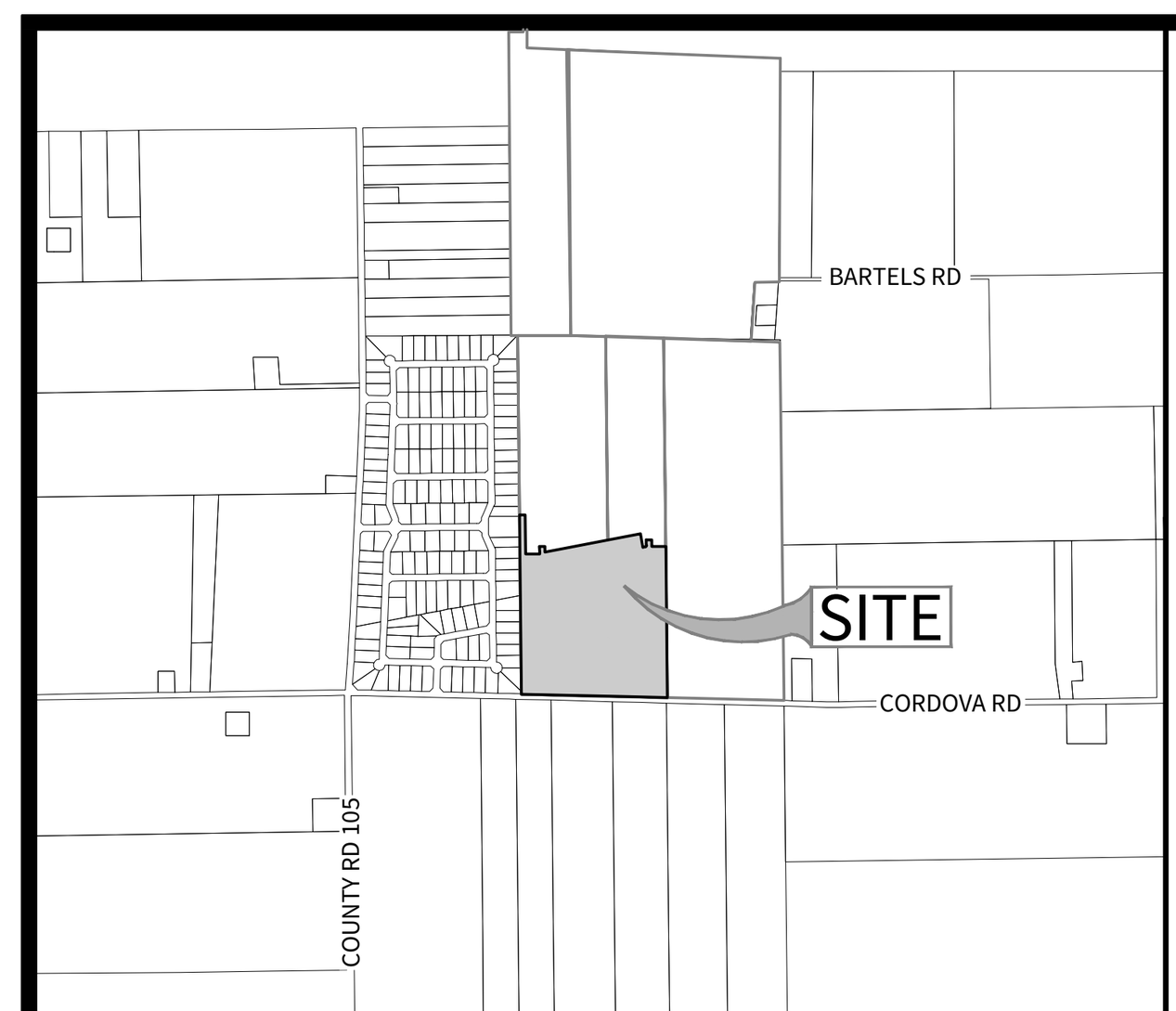
**REVISIONS**
1. 07/08/2021 - UPDATED SHWSC GENERAL NOTES
2. 09/23/2021 - UPDATED CURB INLETS AND SIDEWALKS
3.
4.
5.
6.
7.
8.
9.

STATE OF TEXAS DAVID D. CUPIT II 122076 LICENSED PROFESSIONAL ENGINEER 12.11.21
CUDE ENGINEERS
TBPE No. 455
TBPLS No. 10048500

C42

2 OF 6

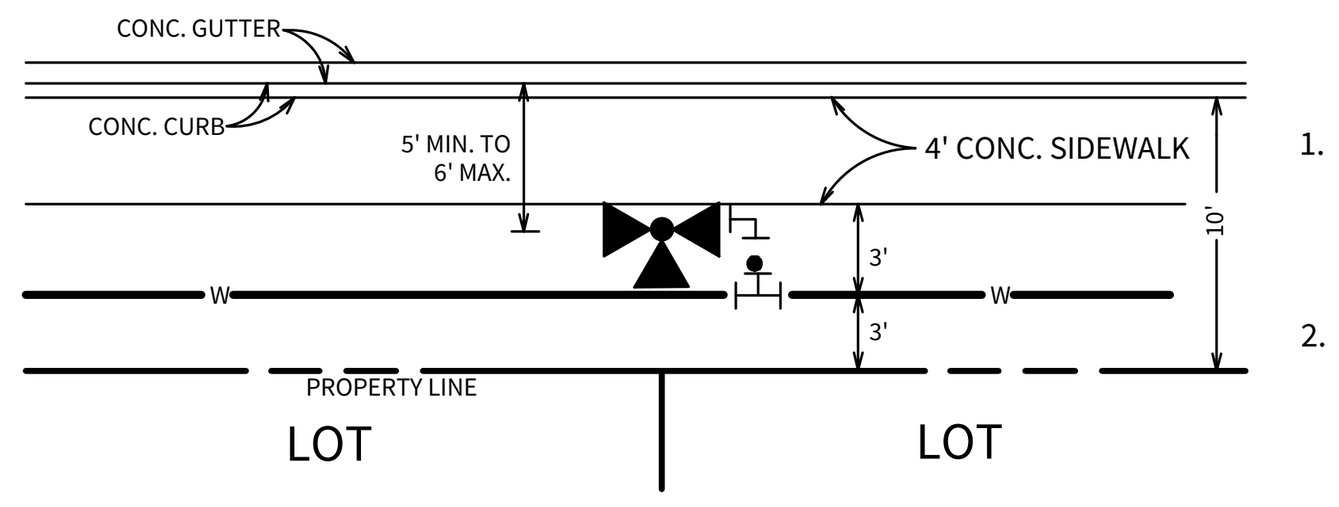
REPRODUCTION OF THE ORIGINAL SIGNED AND SEALED PLAN AND/OR ELECTRONIC MEDIA MAY HAVE BEEN INADVERTENTLY ALTERED. CONTRACTOR IS RESPONSIBLE FOR VERIFYING THE SCALE OF THE DOCUMENT AND CONTACTING CUDE ENGINEERS TO VERIFY DISCREPANCIES PRIOR TO CONSTRUCTION.




LOCATION MAP
N.T.S.

## LEGEND

= PROPOSED WATER SERVICE
XXX L.F. - XX" PVC C-900 = PROPOSED WATER MAIN
8" SS = PROPOSED SEWER MAIN

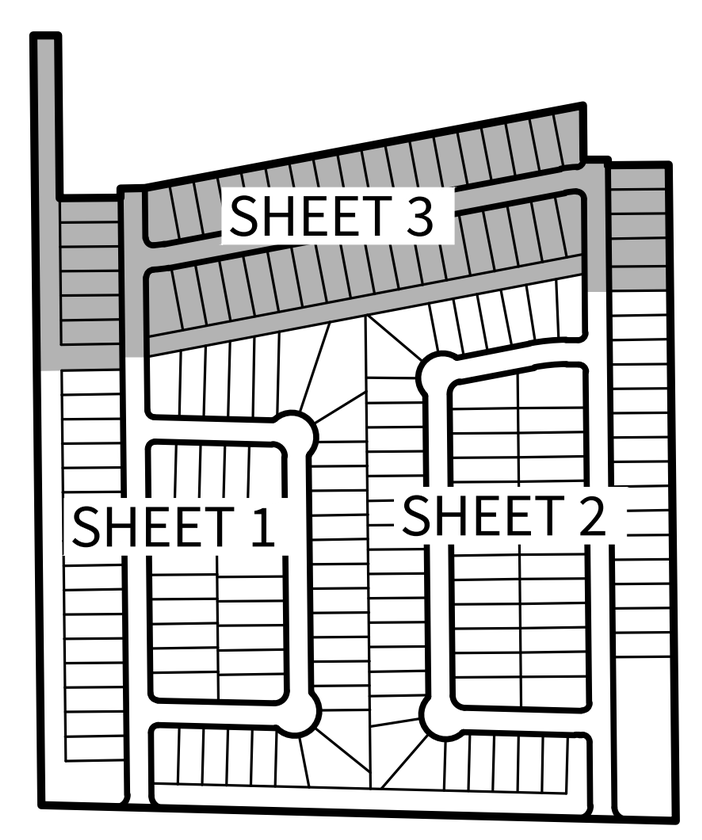



**TYPICAL FIRE HYDRANT DETAIL (4' SIDEWALK / 50' ROW)**
N.T.S.

NOTE:
1. EXCLUSIVE OF THE TEE, PAYMENT FOR THE FIRE HYDRANT SHALL INCLUDE ALL FITTINGS, 6" D.I. PIPE AND 6" GATE VALVE & BOX.
2. FIRE HYDRANT TO BE INSTALLED OUTSIDE OF THE LIMITS OF ALL PROPOSED SIDEWALKS.

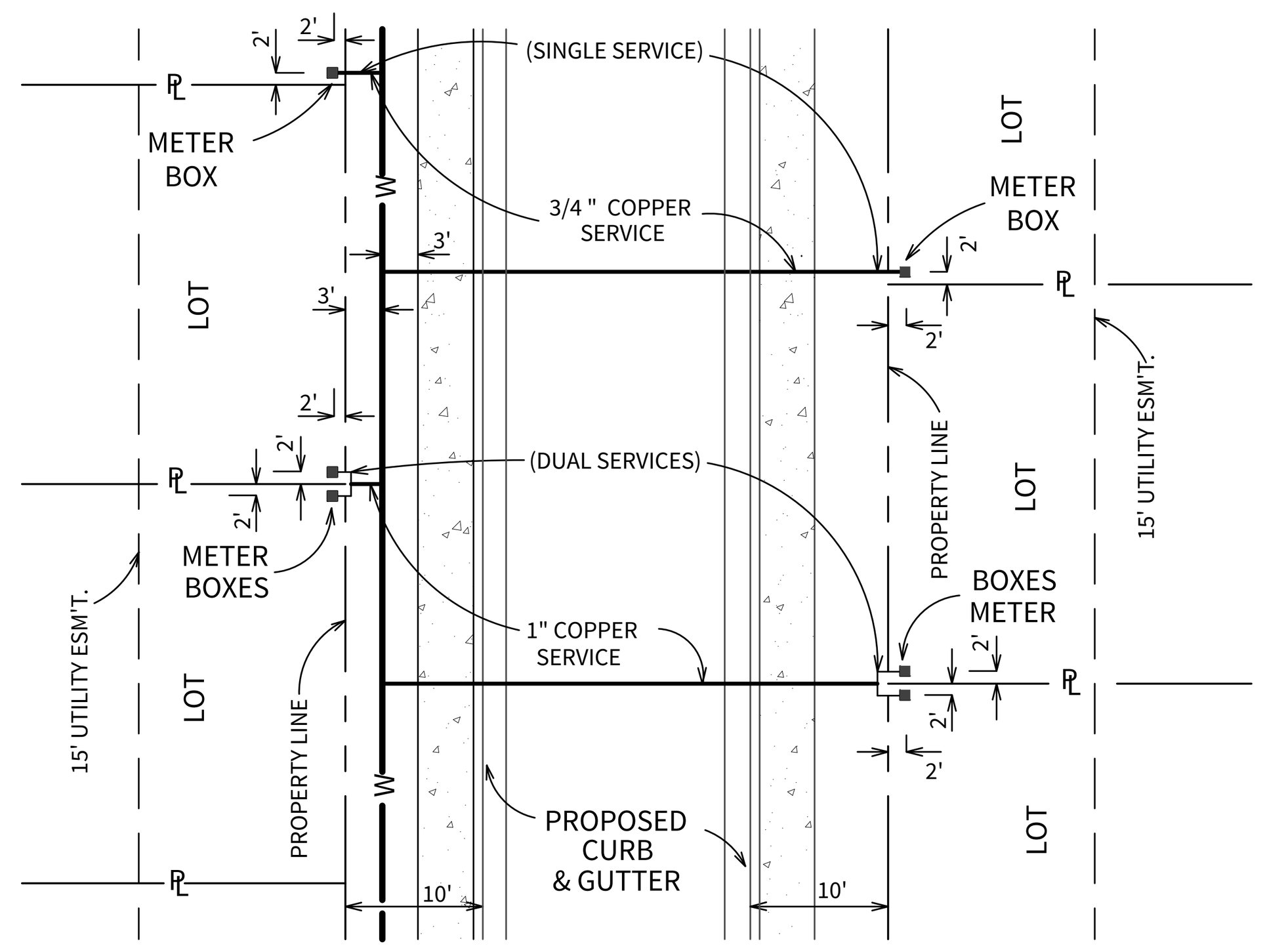

**OWNER/DEVELOPER:**
ASHTON WOODS HOMES
CONTACT PERSON: KYLE LENTS
17319 SAN PEDRO, SUITE 140
SAN ANTONIO,TX 78232
TEL: (210) 632-0753

**CIVIL ENGINEER:**
M.W. CUDE ENGINEERS, L.L.C.
CONTACT PERSON: DAVID CUPIT, P.E.
4122 POND HILL ROAD, SUITE 101
SAN ANTONIO, TX 78231
TEL: (210) 681-2951
FAX: (210) 523-7112

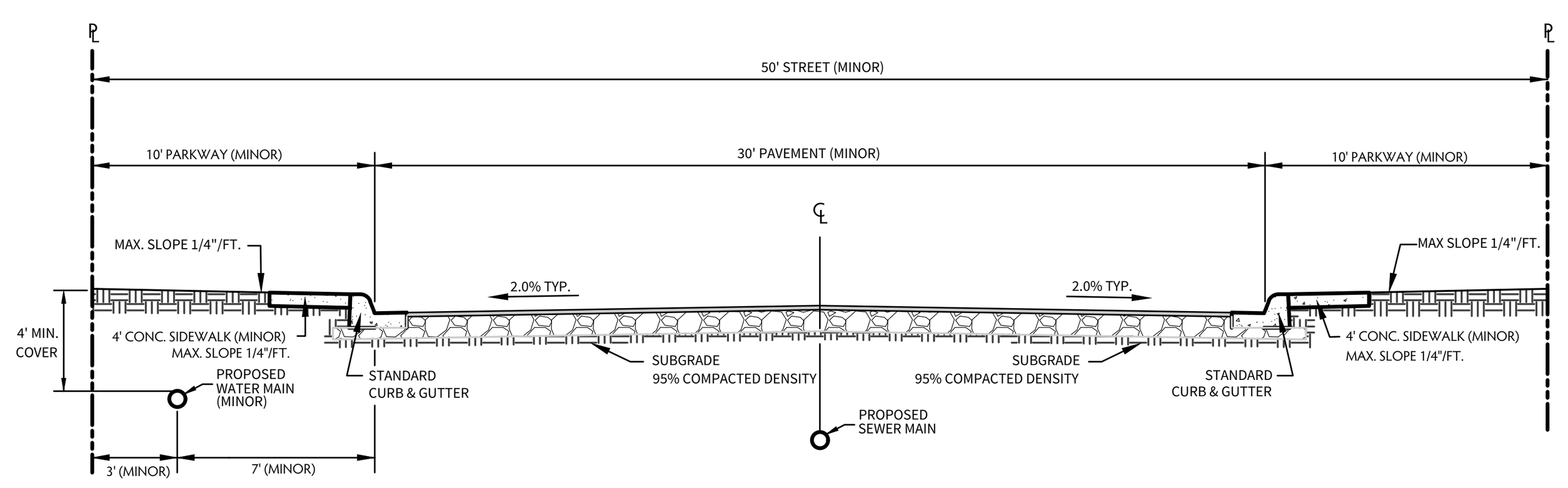




**SITE MAP**
**NOT TO SCALE**

SCALE: 1"=50'
0 50 100




**WATER METER BOX LOCATION (50' R.O.W. / 4' SDWK)**
N.T.S.




**MINOR STREET CROSS SECTION**
N.T.S.

## SHWSC GENERAL NOTES

### GENERAL SECTION

1. All materials and construction procedures within the scope of the project shall be approved by SHWSC and comply with all applicable standards and regulations.

2. Contractor shall not proceed with any work until written approval is obtained from SHWSC. Work completed by the contractor, which has not received an approval will be subject to removal and replacement by and at the expense of the contractor at the prerogative of SHWSC.

3. The developer dedicates the water mains upon completion by the developer and acceptance by SHWSC. SHWSC will own and maintain said water mains which are located within said particular subdivision. (as applicable).

4. Contractor agrees to assume sole and complete responsibility for job site conditions during the construction of the project, including safety of all persons and property. This requirement shall apply continuously and not be limited to normal working hours. The contractor shall defend, indemnify and hold the owners and the engineer and his employees, partners officers, directors, or consultants harmless from any and all liability, real or alleged, in connection with the performance of the work on this project, excepting from liability arising from sole negligence of the owner or engineer, engineer's directors, officers, employees, or consultants.

5. Contractor and / or contractor's independently retained employee or safety consultant shall implement a trench safety program in accordance with OSHA standards governing the presence and activities of individuals working in and around trench excavation.

6. Contractor shall be responsible for restoring to its original or better condition, any damages done to existing fences, curbs, streets, driveways, landscaping and structures, and existing utilities (not adjusted on plans). Cost of restorations, if any, shall be the contractor's entire expense.

7. The contractor shall avoid cutting roots larger than one inch in diameter when excavating near existing trees. Excavation in vicinity of trees shall proceed with caution.

8. Contractor shall procure all permits and licenses, pay all charges, fees and taxes and give all notices necessary and incidental to the due and lawful prosecution of the work.

9. No extra payment shall be allowed for work called for on the plans but not included on the bid schedule. This incidental work will be required and shall be included under the pay item to which it relates.

10. Contractor is responsible for removal of all waste materials upon project completion. The contractor shall not permanently place any waste materials in the 100-year flood plain without first obtaining an approved flood plain development permit.

11. The contractor shall not place any materials on the recharge zone of the Edwards Aquifer without an approved Water Pollution Abatement Plan from the TCEQ 31 TAC 313.4 and 31 TAC 313.9.

12. Barricades and warning signs shall conform to the "texas manual on uniform traffic control devices" and shall be located to provide maximum protection to the public as well as construction personnel and equipment while providing continuous traffic flow at all times during construction. The contractor is responsible for maintaining all devices during construction.

13. Contractor is required to verify project elevations. The term "match existing" shall be understood to signify both horizontal and vertical alignment.

14. The location of utilities, either underground or overhead, shown within the right of way are approximate and shall be verified by the contractor before beginning construction operations.

15. OSHA regulations prohibit operations that will bring persons or equipment within 10 feet of an energized line. Where workmen and/or equipment have to work close to an energized electrical line, the contractor shall notify the electrical power company involved and make whatever adjustments necessary to ensure the safety of those workmen.

16. It shall be the contractor's responsibility to locate utility service lines as required for construction. Utility companies are also previously mentioned in "utility company notification".

17. Due to federal regulations title 49, part 192 (8), gas companies must maintain access to gas valves at all times. The contractor must protect and work around any gas valves that are in the project area.

18. The contractor is fully responsible for the traffic control and will be responsible for furnishing all traffic control devices, and flaggers. The construction methods shall be conducted to provide the least possible interference to traffic so as to permit the continuous movement of the traffic in one direction at all times. The contractor shall clean up and remove from the work area any loose material resulting from contract operations at the end of each workday.

19. Prior to ordering materials to be used in construction, contractor shall provide SHWSC with four (4) copies of the source, type, gradation, material specification data and / or shop drawings, as applicable, to satisfy the requirements of the following items and all material items referred to in these listed items:

A. Water mains and services

20. No meter boxes to be set in driveways. Any meter boxes set in driveways will be relocated at contractor's and/or developer's expense.

21. Where the minimum 9 foot separation distance between sewer lines and water lines / mains cannot be maintained, the installation of water lines shall be in strict accordance with TCEQ.

22. Contractor and/or contractor's independently retained employee or structural design/geotechnical/safety/equipment consultant, if any, shall review these plans and available geotechnical information and the anticipated installation site(s) within the project work area in order to implement contractor's trench excavation safety protection systems, programs and/or procedures. The contractor's implementation of the systems, programs and/or procedures shall provide for adequate trench excavation safety protection that complies with as a minimum, OSHA standards for trench excavations. Specifically, contractor and/or contractor's independently retained employee or safety consultant shall implement a trench safety program in accordance with OSHA standards governing the presence and activities of individuals working in and around trench excavation.

23. Utility trench compaction with street r.o.w.

A. All utility trench compaction test within the street pavement section shall be the responsibility of the developer's geo-technical engineer.

B. Fill material shall be placed in uniform layers not to exceed twelve inches (12") loose.

C. Each layer of material shall be compacted as specified and tested for density and moisture in accordance with test methods tex-113-e, tex-114-e, tex-115-e.

D. The number and location of required tests shall be determined by the geo-technical engineer and approved by SHWSC.

E. Upon completion of testing the geo-technical engineer shall provide SHWSC street inspector with all testing documentation and a certification stating that the placement of fill material has been completed in accordance with the plans.

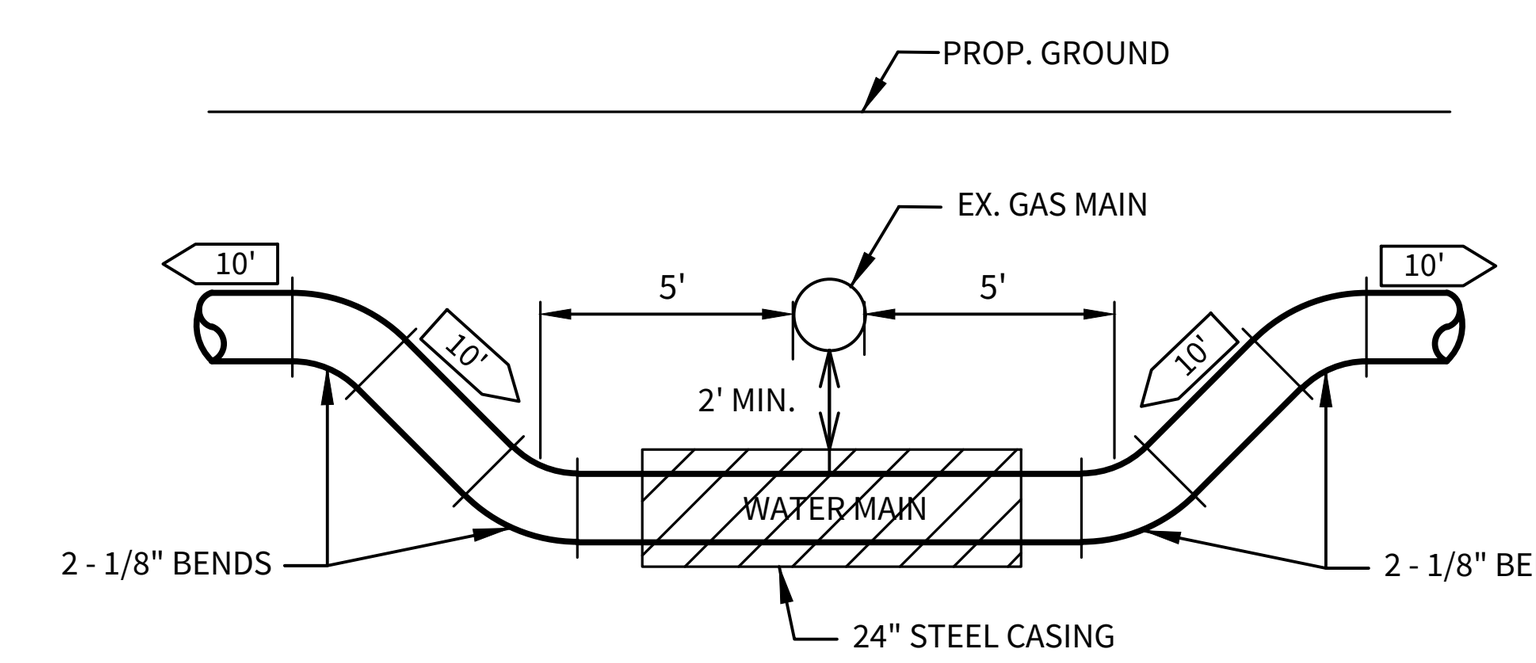
### PRESSURE REDUCING VALVE NOTE:

Pressure reducing valve to be installed on customer's side of meter by homebuilder.

### TRENCH EXCAVATION PROTECTION

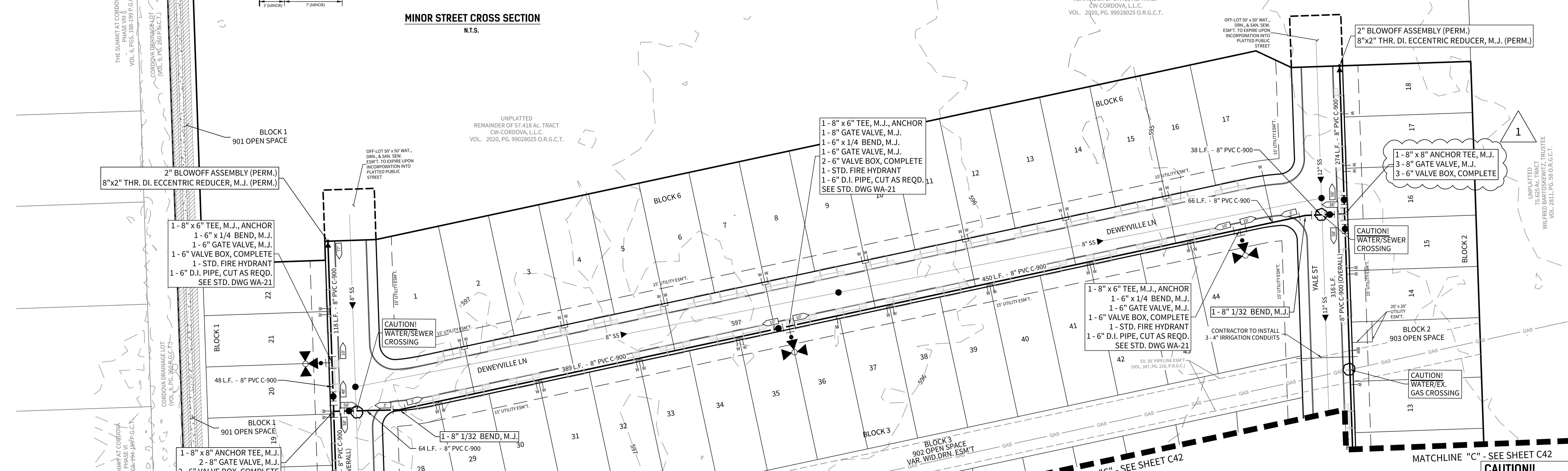
Contractor and/or contractor's independently retained employee or structural design/geotechnical/safety/equipment consultant, if any, shall review these plans and available geotechnical information and the anticipated installation site(s) within the project work area in order to implement contractor's trench excavation safety protection systems, programs and/or procedures for the project described in the contract documents. the contractor's implementation of these systems, programs and/or procedures shall provide for adequate trench excavation safety protection that comply with as a minimum, osha standards for trench excavations. specifically, contractor and/or contractor's independently retained employee or safety consultant shall implement a trench safety program in accordance with osha standards governing the presence and activities of individuals working in and around trench excavation.

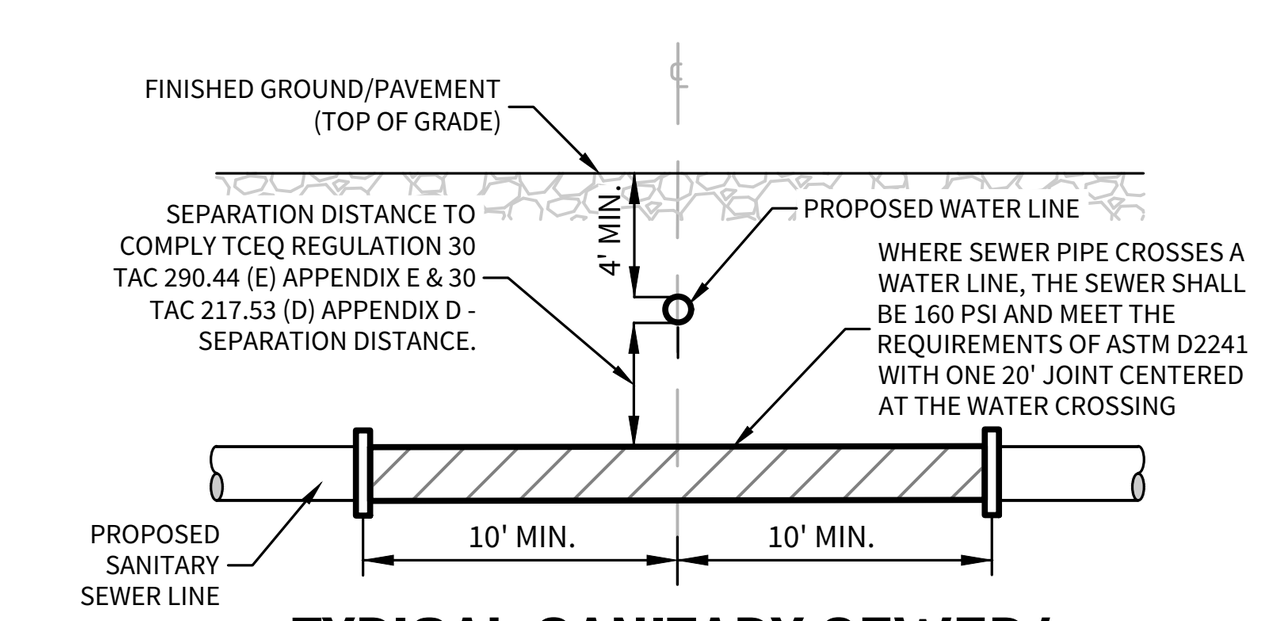
1




**WATER / GAS CROSSINGS DETAIL**
SIDE VIEW (THIS DETAIL IS VERTICAL ONLY, NOT HORIZONTAL.)
(N.T.S.)

APPROVED FOR CONSTRUCTION SEGUIN TEXAS
01/14/2022
FOR IMPROVEMENTS ASSOCIATED WITH UNIT1 & SCstP 0225-2021; Approved by CP|ENGR 2022-01-14




**TYPICAL SANITARY SEWER/ WATER CROSSING DETAIL**
N.T.S.

### CAUTION!!

EXISTING UTILITIES ARE WITHIN THE LIMITS OF CONSTRUCTION INCLUDING OVERHEAD ELEC., 4" & 8" WATER MAIN ALONG CORDOVA RD. CONTRACTORS SHALL EXERCISE EXTRA CARE IN DIGGING ANY TRENCH FOR PROPOSED UTILITIES. THE CONTRACTOR SHALL BE RESPONSIBLE TO COORDINATE, VERIFY THE EXACT LOCATION & IDENTIFY AREA OF CONFLICTS WITH EXISTING UTILITIES AND SHALL NOTIFY THE ENGINEER IF CONFLICT IS FOUND.

### TRENCH EXCAVATION PROTECTION

CONTRACTOR AND/OR CONTRACTOR'S INDEPENDENTLY RETAINED EMPLOYEE OR STRUCTURAL DESIGN/GEOTECHNICAL/SAFETY/EQUIPMENT CONSULTANT, IF ANY, SHALL REVIEW THESE PLANS AND AVAILABLE GEOTECHNICAL INFORMATION AND THE ANTICIPATED INSTALLATION SITE(S) WITHIN THE PROJECT WORK AREA IN ORDER TO IMPLEMENT CONTRACTOR'S TRENCH EXCAVATION SAFETY PROTECTION SYSTEMS, PROGRAMS AND/OR PROCEDURES FOR THE PROJECT DESCRIBED IN THE CONTRACT DOCUMENTS. THE CONTRACTOR'S IMPLEMENTATION OF THESE SYSTEMS, PROGRAMS AND/OR PROCEDURES SHALL PROVIDE FOR ADEQUATE TRENCH EXCAVATION SAFETY PROTECTION THAT COMPLY WITH AS A MINIMUM, OSHA STANDARDS FOR TRENCH EXCAVATIONS. SPECIFICALLY, CONTRACTOR AND/OR CONTRACTOR'S INDEPENDENTLY RETAINED EMPLOYEE OR SAFETY CONSULTANT SHALL IMPLEMENT A TRENCH SAFETY PROGRAM IN ACCORDANCE WITH OSHA STANDARDS GOVERNING THE PRESENCE AND ACTIVITIES OF INDIVIDUALS WORKING IN AND AROUND TRENCH EXCAVATION.


CUDEENGINEERS.COM
CUDE ENGINEERS EST. 1980
4122 Pond Hill Road, Suite 101
San Antonio, Texas 78231
P:(210) 681.2951 F: (210) 523.7112


**CORDOVA TRAILS SUBDIVISION UNIT 1**
WATER DISTRIBUTION PLANS

| | |
|---|---|
| DATE | 12/05/2021 |
| PROJECT NO. | 03480.002 |
| DRAWN BY | AC |
| CHECKED BY | DDC/JC |

**REVISIONS**
1. 07/08/2021 - UPDATED SHWSC GENERAL NOTES & ADDED ANOTHER GATE VALVE
2.
3.
4.
5.
6.
7.
8.
9.

STATE OF TEXAS
DAVID D. CUPIT II
122076
LICENSED PROFESSIONAL ENGINEER
12.11.21

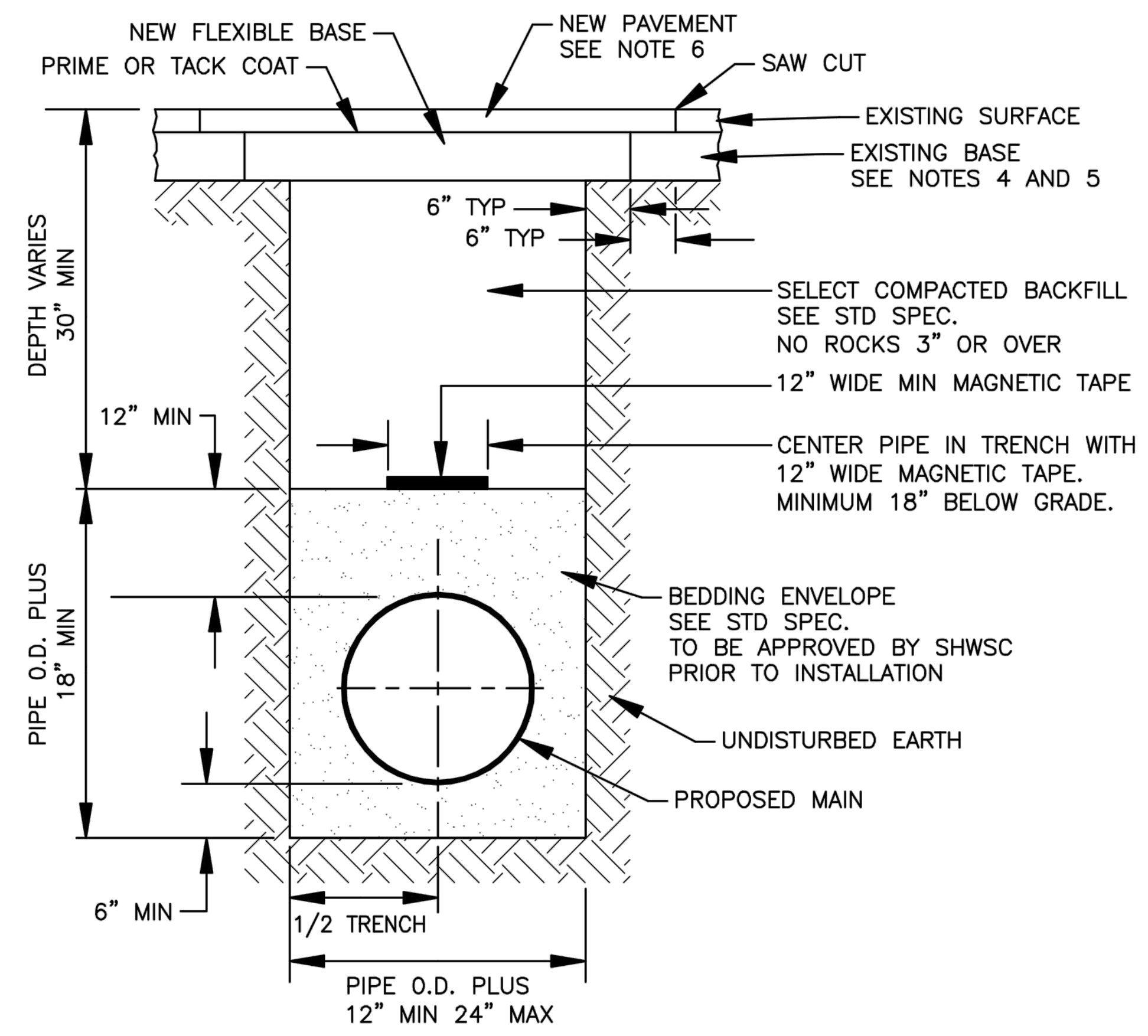
CUDE ENGINEERS
TBPE No. 455
TBPLS No. 10048500

C43



P:\03480\002\2-Drawings\01_XX_WAT.dwg 2021/12/05 10:16pm jguerrero

REPRODUCTION OF THE ORIGINAL SIGNED AND SEALED PLAN AND/OR ELECTRONIC MEDIA MAY HAVE BEEN INADVERTENTLY ALTERED. CONTRACTOR IS RESPONSIBLE FOR VERIFYING THE SCALE OF THE DOCUMENT AND CONTACTING CUDE ENGINEERS TO VERIFY DISCREPANCIES PRIOR TO CONSTRUCTION.



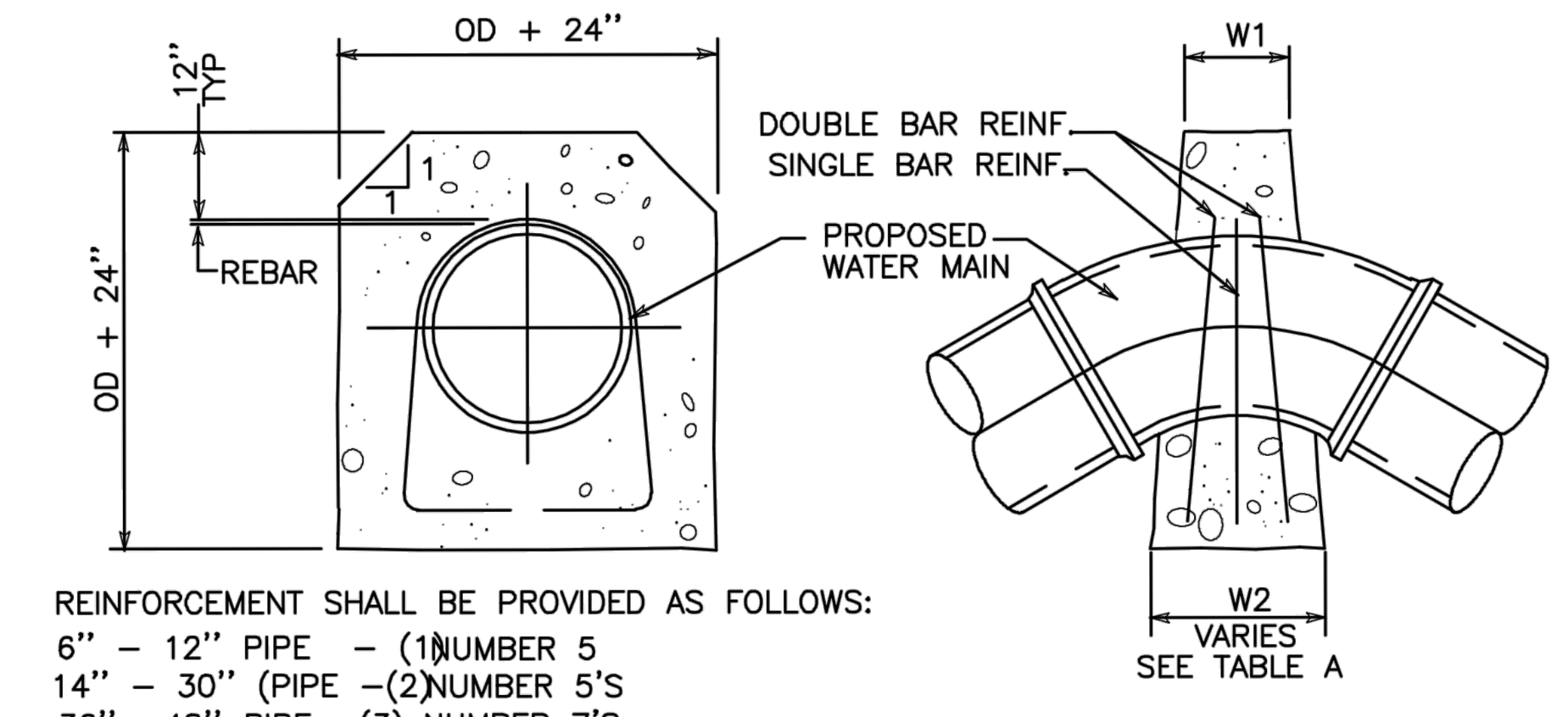

NOTES:

1. THE EXISTING PAVING SURFACE SHALL BE SAW CUT IN A STRAIGHT LINE, A MINIMUM OF 12 INCHES WIDER THAN THE UNDISTURBED SIDES OF THE TRENCH, SYMMETRICAL ABOUT THE CENTERLINE OF THE EXCAVATION.
2. ANY CONCRETE PAVING SHALL BE CUT 6 INCHES WIDER THAN THE UNDISTURBED SIDES OF THE EXCAVATION.
3. IF EXCAVATION AREA IS OPEN FOR TEMPORARY PUBLIC USE, THE SURFACE SHALL BE MAINTAINED LEVEL WITH ADJACENT RIDING SURFACE WITH COLD MIX OR TEMPORARY HOT MIX ASPHALTIC CONCRETE.
4. ROAD BASE AND SURFACE MATERIALS IN THE TRENCH CUT SHALL BE REPLACED IN KIND, OF EQUAL THICKNESS, OR WITH MINIMUM BASE THICKNESS OF 10 INCHES WHICHEVER IS GREATER.
5. ALL DAMAGED AREAS OF PAVEMENT OUTSIDE THE TRENCH CUT AREA SHALL BE REMOVED AND REPLACED WITH MINIMUM OF 8 INCHES OF BASE OR MATCH EXISTING, WHICHEVER IS GREATER.
6. SURFACE PAVEMENT SHALL BE OF THE KIND AND THICKNESS AS EXISTING, OR MINIMUM 2 INCHES, WHICHEVER IS GREATER.
7. ALL WATER LINES SHALL HAVE A MINIMUM PRESSURE CLASS OF 200 PSI.

**SPRINGS HILL WATER SUPPLY CORPORATION**

TRENCH WITH PAVED SURFACE

| DATE: | REVISIONS: | STANDARD NO. |
|---|---|---|
| 07/26/2010 | | WA-4 |




REINFORCEMENT SHALL BE PROVIDED AS FOLLOWS:
6" – 12" PIPE – (1) NUMBER 5
14" – 30" (PIPE –(2) NUMBER 5'S
36"– 48" PIPE –(3) NUMBER 7'S

VERTICAL DOWN BEND

| TABLE A UPWARD THRUST GRAVITY BLOCKS | | | |
|---|---|---|---|
| PIPE DIA. | MIN. TOP WIDTH W1 | ANGLE (degrees) | BOTTOM WIDTH– W2 (in) |
| 6" | 6" | 0–5 | NOTE 2 |
| | | 5–15 | 24 |
| | | 15–25 | 48 |
| | | > 25 | NOTE 1 |
| 8" | 6" | 0–5 | NOTE 2 |
| | | 5–9 | 30 |
| | | 9–15 | 36 |
| | | > 15 | NOTE 1 |
| 12" | 6" | 0–5 | NOTE 2 |
| | | 5–15 | 48 |
| | | > 15 | NOTE 1 |
| 16" | 12" | 0–5 | NOTE 2 |
| | | 5–10 | 60 |
| | | 10–15 | 96 |
| | | > 15 | NOTE 1 |
| 24" THRU 36" | | > 5.0 | NOTE 1 |
| 42" THRU 48" | | > 3.0 | NOTE 1 |

NOTES:

1. FOR ANGLES GREATER THAN THOSE INDICATED RESTRAINT JOINTS SHALL BE INSTALLED
2. FOR JOINT DEFLECTIONS LESS THAN 5 DEGREES, NO HORIZONTAL OR VERTICAL THRUST RESTRAINT IS REQUIRED FOR PIPES LESS THAN 42" IN DIAMETER.

THRUST BLOCK DESIGN AS FOLLOWS
A. PRESSURE OF 150 P.S.I. (ACTUAL IF HIGHER) + 50 % SURGE ALLOWANCE
B. MAXIMIM SOIL BEARING SEE TABLE BELOW

| SOIL TYPES | PRESSURE |
|---|---|
| LOOSE OR SPONGY SOIL | 1500 Lb/Sq.Ft. |
| UNDISTURBED SOIL, CALICHE | 2000 Lb/Sq.Ft. |
| LIMESTONE ROCK | 4000 Lb/Sq.Ft. |

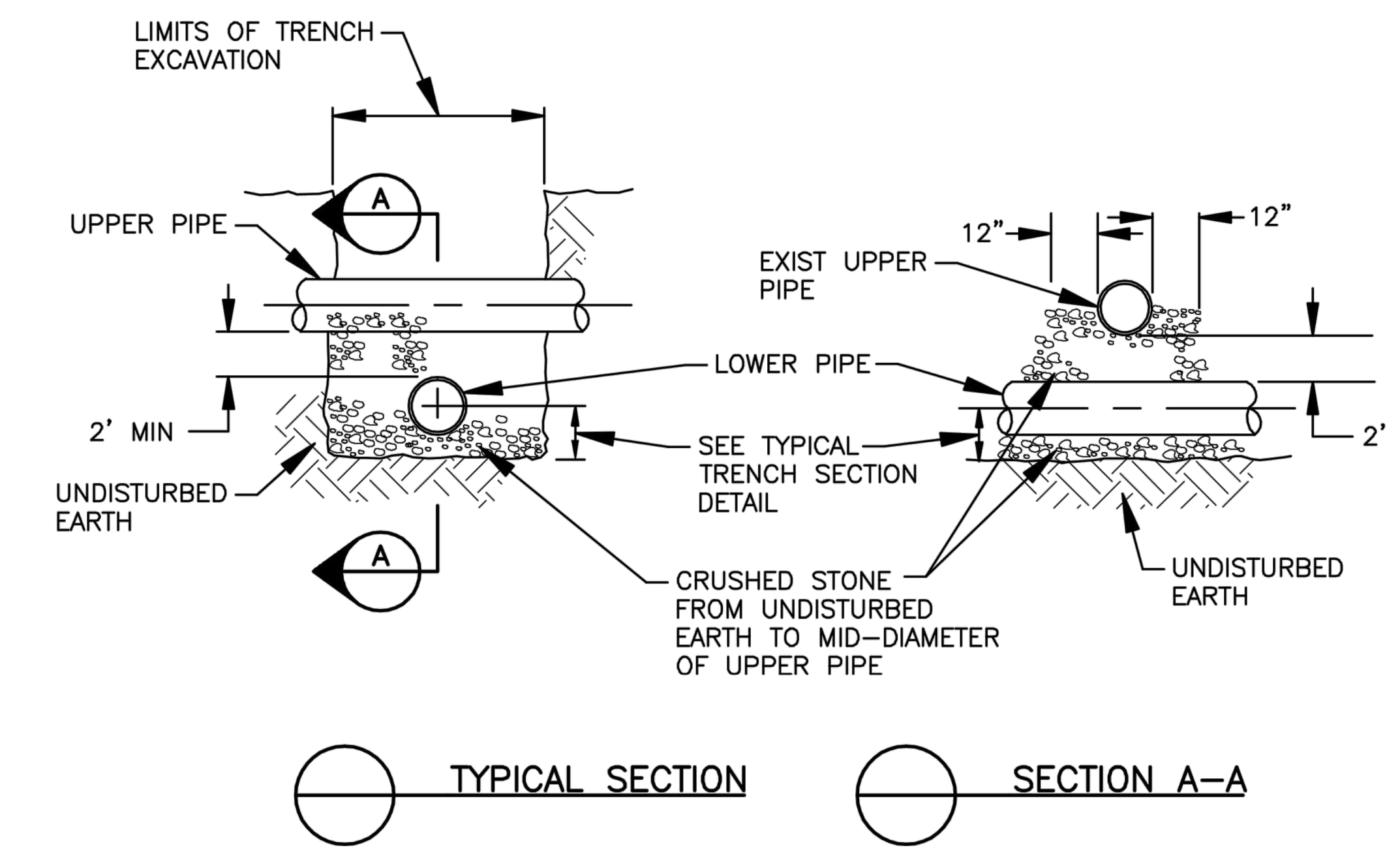
NOTES:

1. THE EARTH BEARING SURFACE SHALL BE UNDISTURBED MATERIAL, IF NOT POSSIBLE, THE FILL BETWEEN THE BEARING SURFACE AND THE UNDISTURBED SOIL MUST BE COMPACTED TO TO A MINIMUM OF 90% STANDARD PROCTOR DENSITY.
2. IT SHALL BE THE RESPONSIBILITY OF THE CONTRACTOR TO INSTALL ADEQUATE THRUST BLOCKING. THE CONTRACTOR SHALL MAKE THE DETERMINATION IN THE FIELD AS TO TYPE OF SOIL AND USE THE "THRUST BLOCKING DESIGN" TO ADJUST THE AMOUNTS OF THRUST BLOCKING REQUIRED AT EACH PLACE OF USE.
3. ALL FITTINGS SHALL BE BLOCKED REGARDLESS OF THE ANGLE OF DIRECTION.
4. ALL JOINTS WITHIN 30' OF BEND MUST BE RESTRAINED.

**SPRINGS HILL WATER SUPPLY CORPORATION**

THRUST BLOCK DETAILS SHT 1 OF 2

| DATE: | REVISIONS: | STANDARD NO. |
|---|---|---|
| 03/03/2010 | | WA-6 |



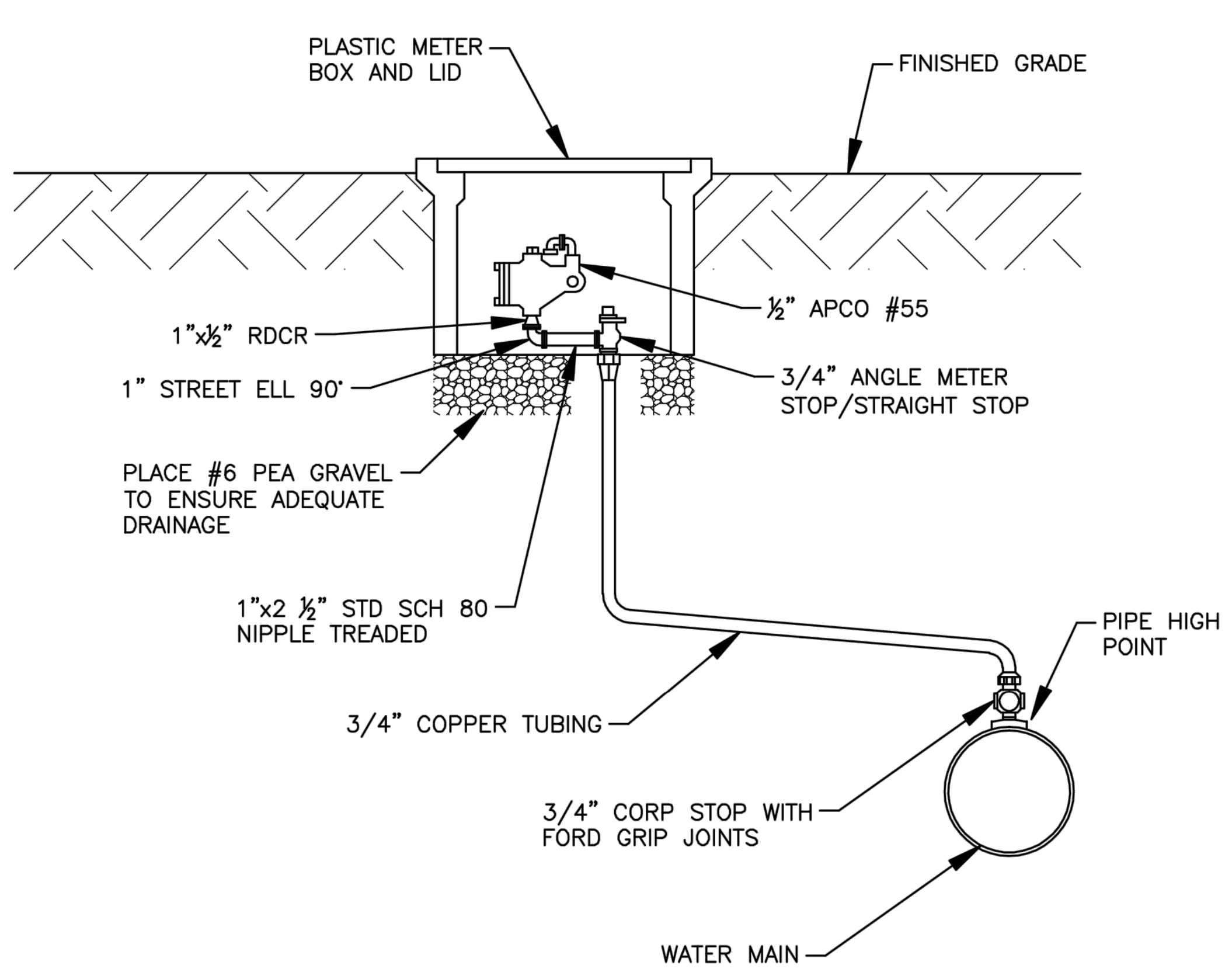

NOTES:

1. T.C.E.Q. RULES AND REGULATIONS ON SANITARY SEWER, STORM SEWER AND WATER MAIN CROSSINGS AND SEPARATIONS SHALL BE STRICTLY ENFORCED, 30 TAC CHAPTER 290, SUBCHAPTER D.
2. ALL OTHER UTILITIES TO MAINTAIN 5 FOOT SEPARATION FROM WATER MAINS AND SERVICES, GAS, ELECTRIC, CABLE (ETC.) TO BE LOCATED OPPOSITE SIDES OF PROPERTY.
3. UTILITY CROSSINGS SEPARATED BY LESS THAN 12 INCHES, PIPES SHALL BE ENCASED WITH 6 INCHES OF CONCRETE ALL AROUND AND CENTERED TO CROSSING FOR A MINIMUM LENGTH OF 20 FEET TOTAL.
4. SPECIFICATIONS, BEDDING MATERIAL MUST BE APPROVED BY AUTHORIZED S.H.W.S.C. PERSONNEL, BEFORE START OF JOB.
5. AT ANY CREEK CROSSING THE MAIN SHALL BE STEEL ENCASED AND/OR 6" CONCRETE ENCASEMENT TO WITHIN 10 FEET OUTSIDE OF CREEK OR DRAINAGE DITCH AREA.

**SPRINGS HILL WATER SUPPLY CORPORATION**

UTILITY CROSSING

| DATE: | REVISIONS: | STANDARD NO. |
|---|---|---|
| 06/15/2010 | | WA-7 |



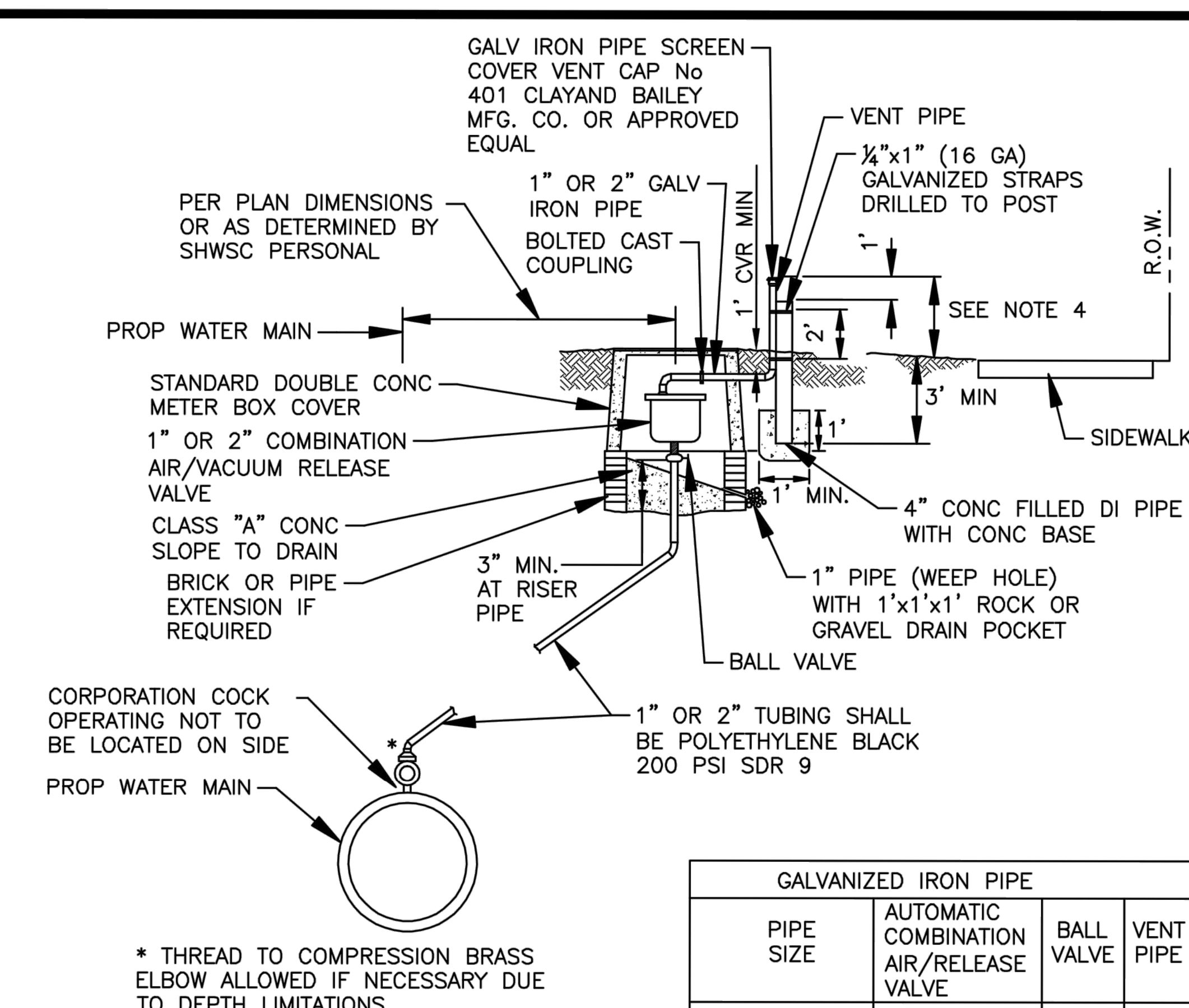

NOTES:

1. ALL CORPS AND ANGLE STOPS TO BE LEFT OPEN.
2. BLOW OFF MAIN BEFORE INSTALLING AIR VALVE.

**SPRINGS HILL WATER SUPPLY CORPORATION**

STANDARD 1/2" AIR RELEASE VALVE INSTALLATION

| DATE: | REVISIONS: | STANDARD NO. |
|---|---|---|
| 07/26/2010 | | WA-8 |




| GALVANIZED IRON PIPE | | | |
|---|---|---|---|
| PIPE SIZE | AUTOMATIC COMBINATION AIR/RELEASE VALVE | BALL VALVE | VENT PIPE |
| UP TO 10" | 1" | 1" | 1" |
| 12" AND OVER | 2" | 2" | 2" |

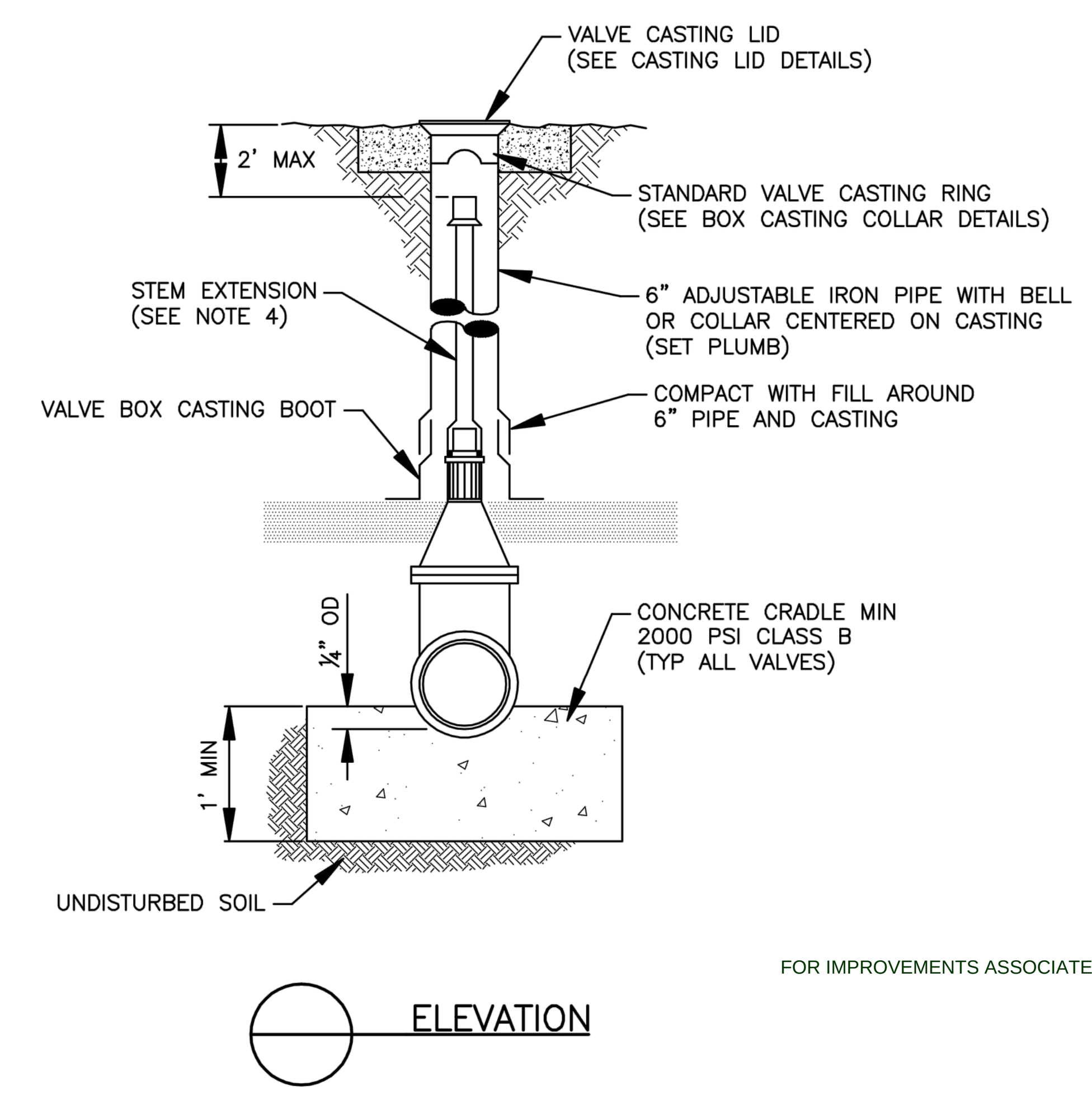
NOTES:

1. EXTERIOR SURFACES OF EXPOSED AIR VENT PIPE AND D.I. SUPPORT PIPE SHALL BE PAINTED WITH RUST–OLEUM ACRYLIC 5225 (SAFETY BLUE), OR EQUAL, PER COATING MANUFACTURER INSTRUCTIONS PRIOR TO INSTALLATION.
2. AIR VENT PIPE INSTALLATION SHALL BE AS NEAR AS PRACTICAL TO RIGHT–OF–WAY LINE OR EASEMENT LINE AS INDICATED ON PLANS (VERIFY LOCATION WITH SHWSC PERSONNEL
3. CONCRETE METER BOX PENETRATION SHALL BE CORE BIT DRILLED. VOID SHALL BE FILLED BY PRESS–SEAL GASKET CORP. PSX RESILIENT CONNECTOR MEETING ASTM C923 OR APPROVED EQUAL.
4. IN UNDEVELOPED AND DEVELOPED AREAS, THE AIR RELEASE SHALL BE 5 FEET IN HEIGHT SUPPORTED BY 4" STEEL PIPE WHICH HAS BEEN PAINTED BLUE AND FILLED WITH CONCRETE. IN DEVELOPED AREAS THE AIR RELEASE SHALL BE 8" TO 12" IN HEIGHT AND LOCATED NOT TO CONFLICT WITH SIDEWALK.
5. AUTOMATIC COMBINATION AIR/VACUUM VALVE SHALL BE INSTALLED IN A MANNER WHICH WILL ALLOW REMOVAL OF ASSEMBLY WITHOUT REMOVAL OF THE CONCRETE METER BOX.

**SPRINGS HILL WATER SUPPLY CORPORATION**

1" OR 2" VENTED AUTOMATIC COMBINATION AIR/VACUUM RELEASE VALVE

| DATE: | REVISIONS: | STANDARD NO. |
|---|---|---|
| 06/15/2010 | | WA-9 |




NOTES:

1. WELD SOCKET 2½" X 2" DEEP TO 1" (SCH. 40) ROUND STEM EXTENSION. FITTED ON OPERATING NUT, SCH. 80 FOR LENGTHS OVER 10'.
2. STANDARD VALVE CASTING RING AND METAL LID IN UNPAVED AREAS.
3. NUT AT TOP OF VALVE EXTENSION ROD SHALL BE SQUARE 2" LONG WELDED TO TOP OF ROD.
4. VALVE EXTENSIONS ARE REQUIRED ON ALL VALVES THAT EXCEED 3 FEET DEEP FROM FINISHED GRADE. VALVE EXTENSIONS SHALL BE PLACED SUCH THAT THE EXTENSION NUT IS BETWEEN 18 TO 24 INCHES FROM FINISHED GRADE.

**SPRINGS HILL WATER SUPPLY CORPORATION**

4" TO 24" VERTICAL GATE VALVE WITH BOX ASSEMBLY

| DATE: | REVISIONS: | STANDARD NO. |
|---|---|---|
| 06/15/2010 | | WA-19 |

APPROVED FOR CONSTRUCTION SEGUIN TEXAS
01/14/2022
FOR IMPROVEMENTS ASSOCIATED WITH UNIT1 & SCstP 0225-2021; Approved by CP|ENGR 2022-01-14

CUDEENGINEERS.COM
EST. 1980 CUDE ENGINEERS
4122 Pond Hill Road, Suite 101
San Antonio, Texas 78231
P:(210) 681.2951 F: (210) 523.7112

# CORDOVA TRAILS SUBDIVISION UNIT 1

WATER DETAILS

DATE
12/05/2021

PROJECT NO.
03480.002

DRAWN BY
AC

CHECKED BY
DDC/JC

REVISIONS
1.
2.
3.
4.
5.
6.
7.
8.
9.

STATE OF TEXAS
DAVID D. CUPIT II
122076
LICENSED PROFESSIONAL ENGINEER
12.11.21

CUDE ENGINEERS
TBPE No. 455
TBPLS No. 10048500

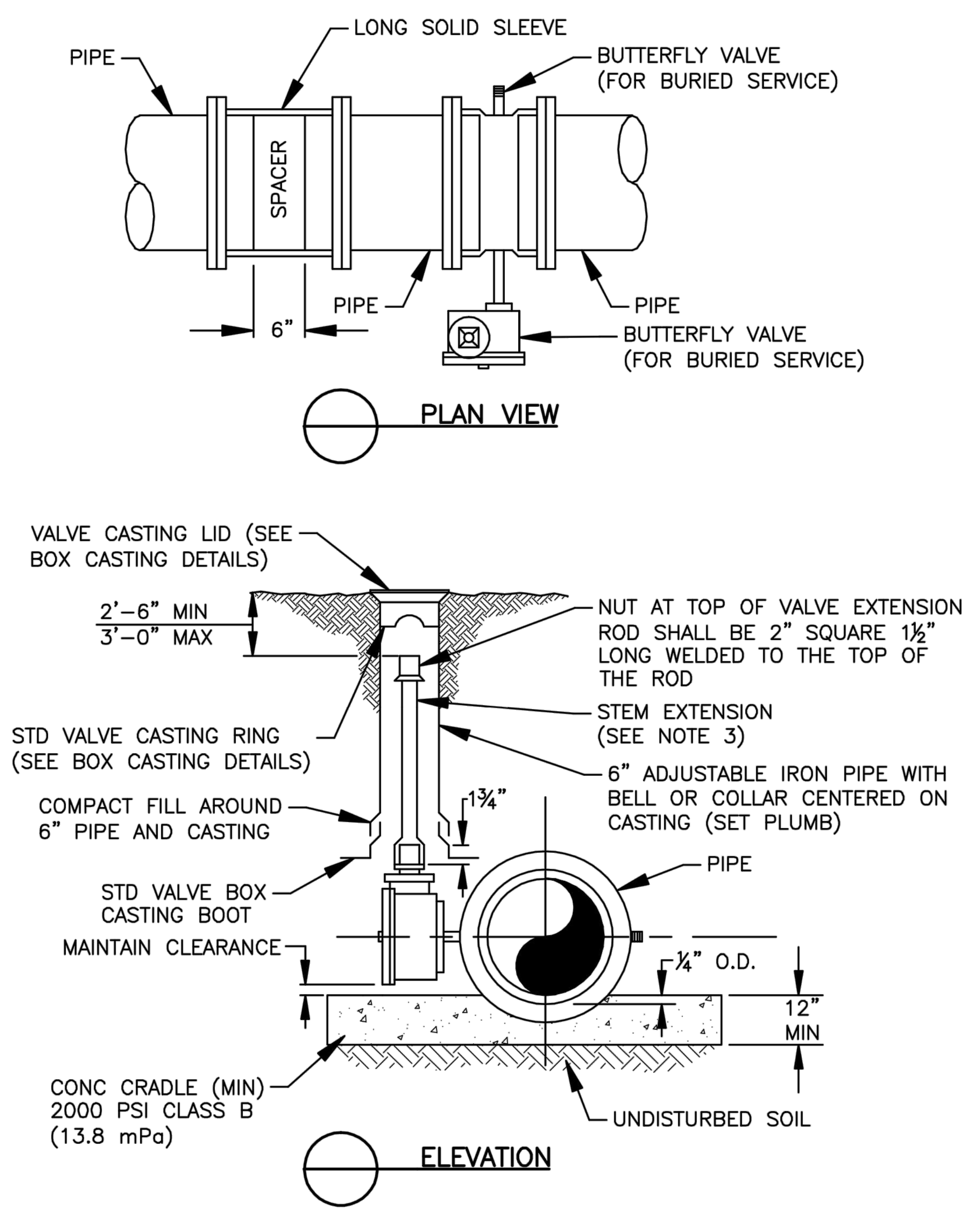
PLAT NO.
20-XXXXXXXX

C44



P:\03480\002\2-Drawings\C44 WATER DETAILS.dwg 2021/12/05 10:18pm jguerrero

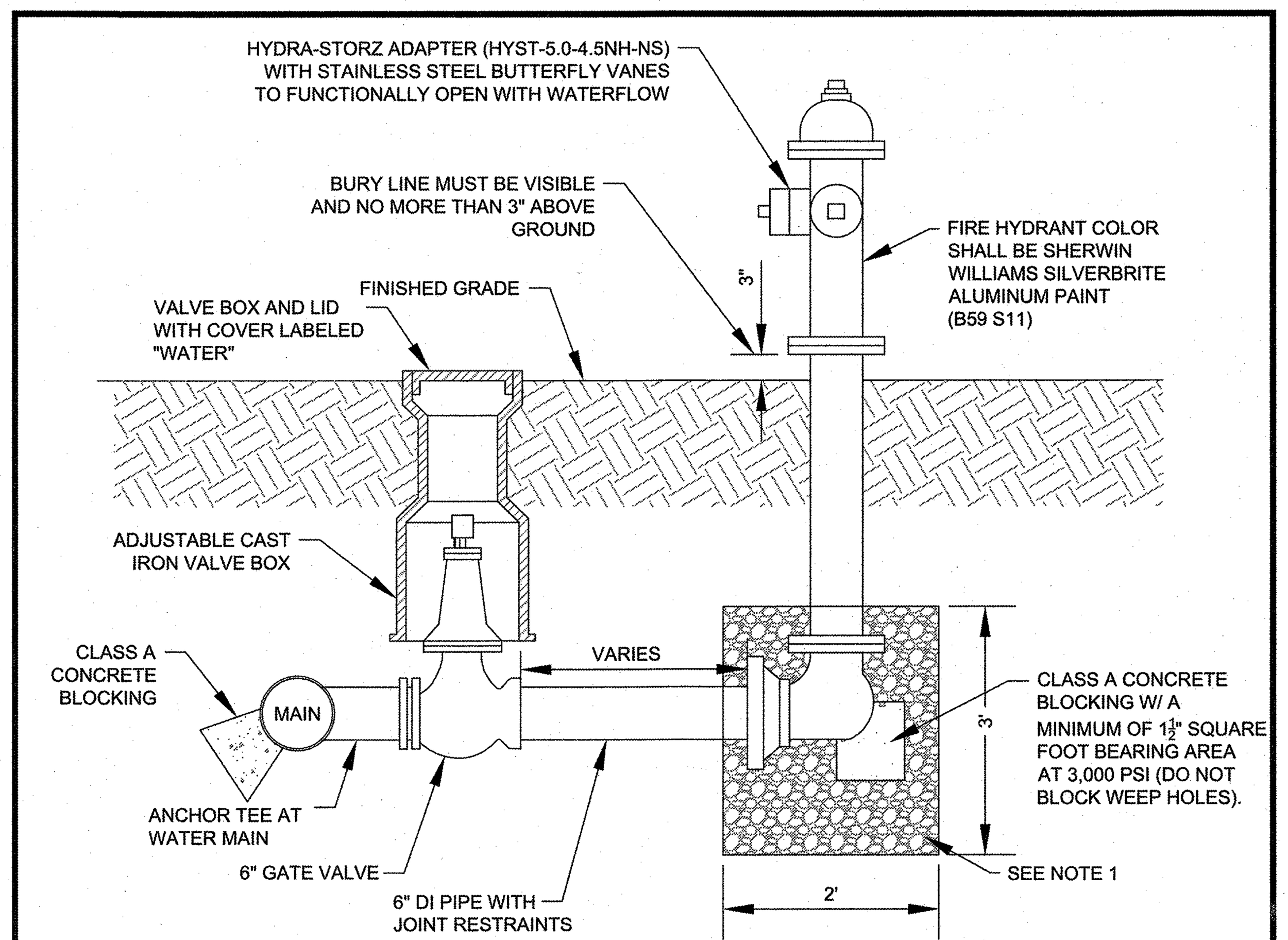
REPRODUCTION OF THE ORIGINAL SIGNED AND SEALED PLAN AND/OR ELECTRONIC MEDIA MAY HAVE BEEN INADVERTENTLY ALTERED. CONTRACTOR IS RESPONSIBLE FOR VERIFYING THE SCALE OF THE DOCUMENT AND CONTACTING CUDE ENGINEERS TO VERIFY DISCREPANCIES PRIOR TO CONSTRUCTION.




NOTES:

1. WELD SOCKET 2⅝"x1¼" DEEP TO 1⅛" SOLID ROUND STEM EXTENSION.
2. SPRINGS HILL WATER SUPPLY CORPORATION STANDARD VALVE CASING RING AND LID. (TRAFFIC BEARING IN PAVED AREAS).
3. VALVE EXTENSIONS ARE REQUIRED ON ALL VALVES THAT EXCEED 3 FEET DEEP FROM FINISHED GRADE. VALVE EXTENSIONS SHALL BE PLACED SUCH THAT THE EXTENSION WITH BOX ASSEMBLY IS NOT BETWEEN 18 TO 24 INCHES FROM FINISHED GRADE.

| SPRINGS HILL WATER SUPPLY CORPORATION | 36" AND UP BUTTERFLY VALVE WITH BOX ASSEMBLY | | |
|---|---|---|---|
| | DATE: 06/15/2010 | REVISIONS: | STANDARD NO. WA–20 |

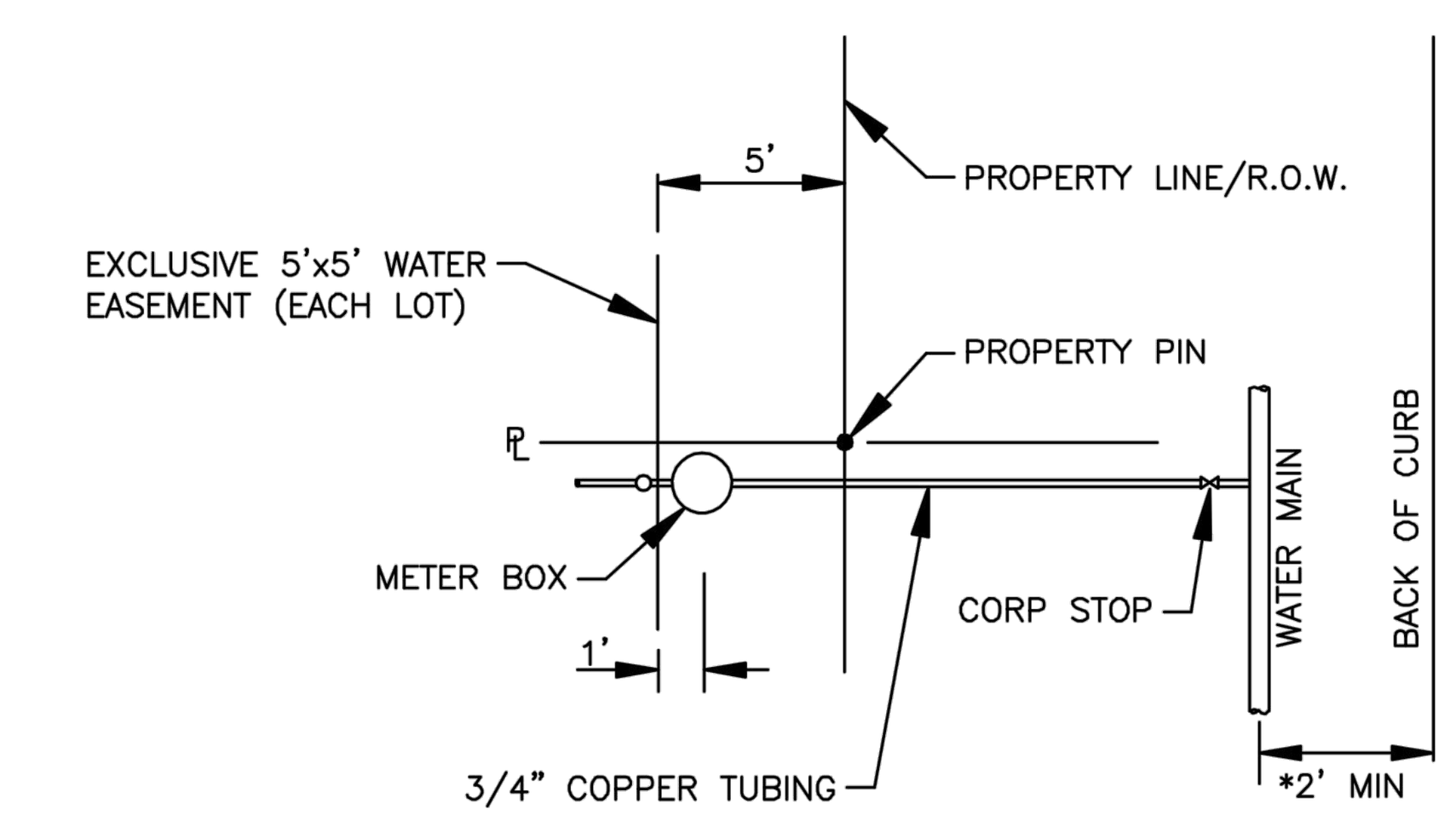



NOTES:

1. A MINIMUM OF 2 CUBIC FEET OF 1" TO 2" CLEAN, ASTM C-33 CRUSHED STONE #67 SHALL BE PLACED AROUND THE BOTTOM OF THE HYDRANT FOR A RADIUS OF AT LEAST 10" AND EXTEND 10" ABOVE THE OUTLET. DO NOT BLOCK DRAIN HOLES.
2. ALL PIPE JOINTS SHALL BE KEPT FREE FROM CONCRETE.
3. ALL FITTINGS AND FITTING JOINTS MUST BE WRAPPED WITH THREE LAYERS OF 8-MIL POLYETHYLENE IN ACCORDANCE WITH AWWA C105-10, OR LATEST VERSIONS THERE OF.
4. POLYWRAP SHALL BE SECURED WITH A MINIMUM OF THREE CIRCUMFERENTIAL TURNS OF POLYTAPE.
5. THE FIRE HYDRANT SHALL BE PLACED A MINIMUM OF 5 FEET FROM ALL OBSTRUCTIONS.
6. ALL NEW FIRE HYDRANTS SHALL BE MARKED WITH A FOUR-INCH BY FOUR-INCH BY THREE-FOURTHS-INCH TALL, BLUE REFLECTIVE PAVEMENT MARKER (BLUE REFLECTIVE EYE) LOCATED THREE FEET OFF-CENTER OF THE STREET TOWARDS THE HYDRANT. ALL MARKERS MUST BE APPROVED BY FIRE AND UTILITIES DEPARTMENT.
7. FIRE FLOW SHALL BE TESTED WITH THE FLOWS AND PRESSURES PROVIDED TO SHWSC.
8. ALL VALVES AND FIRE HYDRANTS SHALL BE LOCATED BY GPS AND PROVIDED TO SHWSC IN TEXAS STATE PLANE COORDINATES, NAD 83 (93) SOUTH CENTRAL ZONE.
9. INSTALL ONE INLINE GATE VALVE AT EACH SIDE OF TEE THAT CONNECTS FIRE HYDRANT ASSEMBLY TO WATER MAIN.

| SPRINGS HILL WATER SUPPLY CORPORATION | STANDARD FIRE HYDRANT INSTALLATION | | |
|---|---|---|---|
| | DATE: 8/20/2021 | REVISIONS: | STANDARD NO. WA-21 |

UPDATED SHWSC DETAIL AS PART OF SCstP 0225-2021; Approved by CP|ENGR 2022-01-03

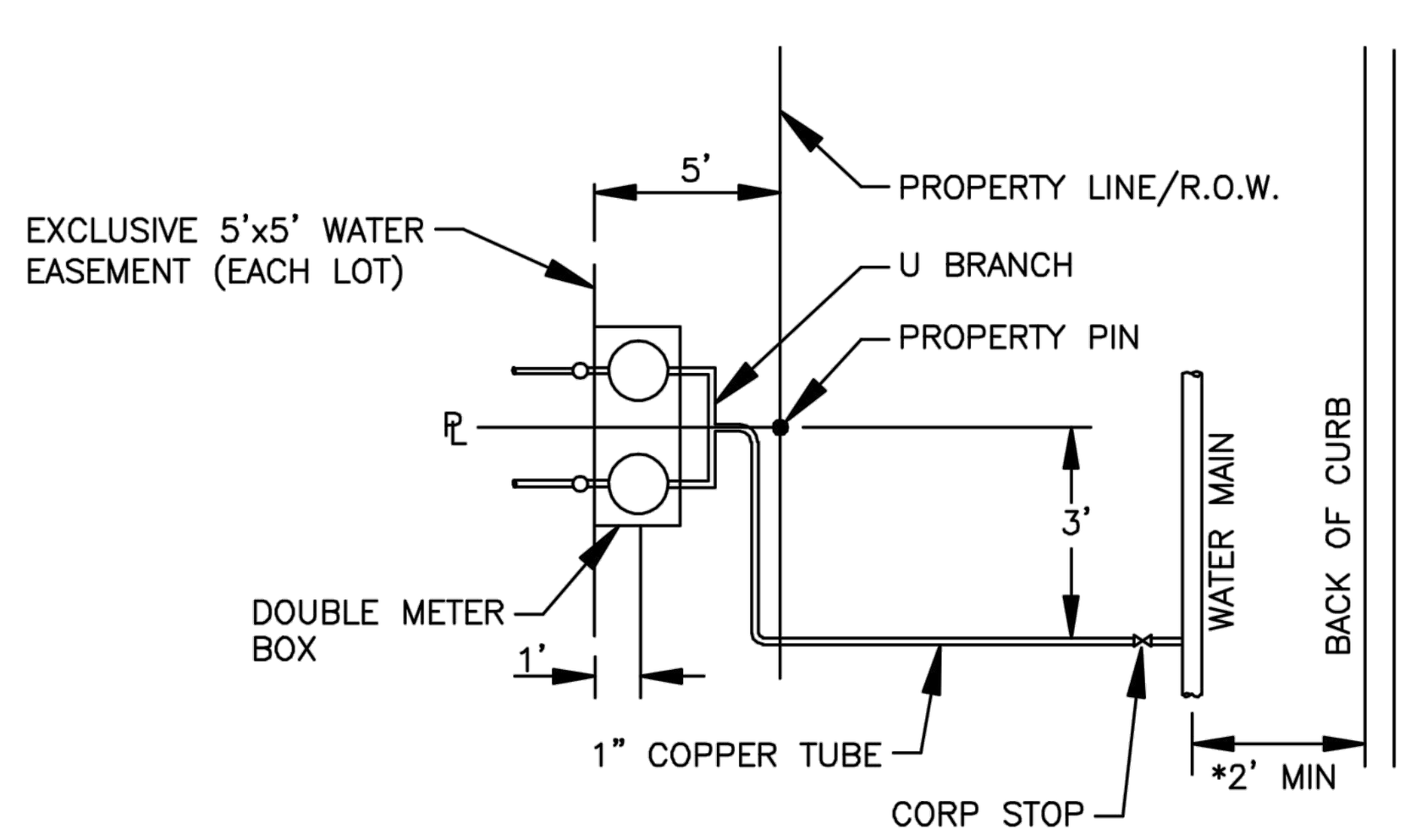



*THIS DIMENSION MAY BE INCREASED BY WIDTH OF SIDEWALK, IF SIDEWALK IS LOCATED AT CURB.

NOTES:

1. INSTALLATIONS SHALL BE MADE IN ACCORDANCE WITH INFORMATION SHOWN ON APPLICABLE STANDARD DRAWINGS AND WILL BE INSPECTED BY S.H.W.S.C. CONSTRUCTION INSPECTION PERSONNEL.
2. CUSTOMER ALSO INSTALLS WATER LINES INCLUDING FITTINGS AND VALVES ON BOTH SIDES OF METER, INSTALL METER BOXES AND COVERS. ALL IN ACCORDANCE WITH INFORMATION ON APPLICABLE STANDARD DRAWING. A VENTED SPACER MAY BE USED TO ASSURE PROPER SPACING AND ALIGNMENT OF METER FITTINGS.
3. CUSTOMER IS RESPONSIBLE FOR METER BOX AND PIPING SYSTEM UNTIL METER IS INSTALLED AND WATER IS CONNECTED. ANY MISSING OR DAMAGED PARTS SHALL BE REINSTALLED BY CUSTOMER WHO SHALL GUARANTEE, FOR A PERIOD OF ONE (1) YEAR FROM DATE OF ACCEPTANCE, THAT CONNECTIONS TO S.H.W.S.C. SYSTEMS ARE FREE FROM DEFECTS IN WORKMANSHIP OR MATERIAL. CUSTOMER ALSO HAS THE RESPONSIBILITY TO ASSURE THAT ALL VALVES AND STOPS, METER BOX AND REMAIN CLEAR OF SIDEWALKS AND OTHER OBSTRUCTIONS.
4. S.H.W.S.C. ACTIVITY IS LIMITED TO INSTALLATION OF THE WATER METER AND INSPECTION OF CONNECTIONS TO S.H.W.S.C. WATER SYSTEMS. FOR MAINTENANCE PURPOSES, S.H.W.S.C. RESPONSIBILITY ENDS AT THE CUSTOMER'S WATER CUT–OFF VALVE.
5. NO METER BOX SHALL BE SET IN SIDEWALK OR DRIVEWAY AREA WITHOUT WRITTEN APPROVAL FROM S.H.W.S.C.
6. PIPING AND TUBING IN STREET RIGHT–OF–WAY AND IN EASEMENT AREA SHALL BE BEDDED IN GRANULAR MATERIAL AS REQUIRED IN THE SPECIFICATIONS. SERVICE LINES SHALL HAVE A MINIMUM COVER BELOW FINAL GRADE OF 42–INCHES.

| SPRINGS HILL WATER SUPPLY CORPORATION | SINGLE WATER SERVICE CONNECTION | | |
|---|---|---|---|
| | DATE: 06/16/2010 | REVISIONS: | STANDARD NO. WA–22 |

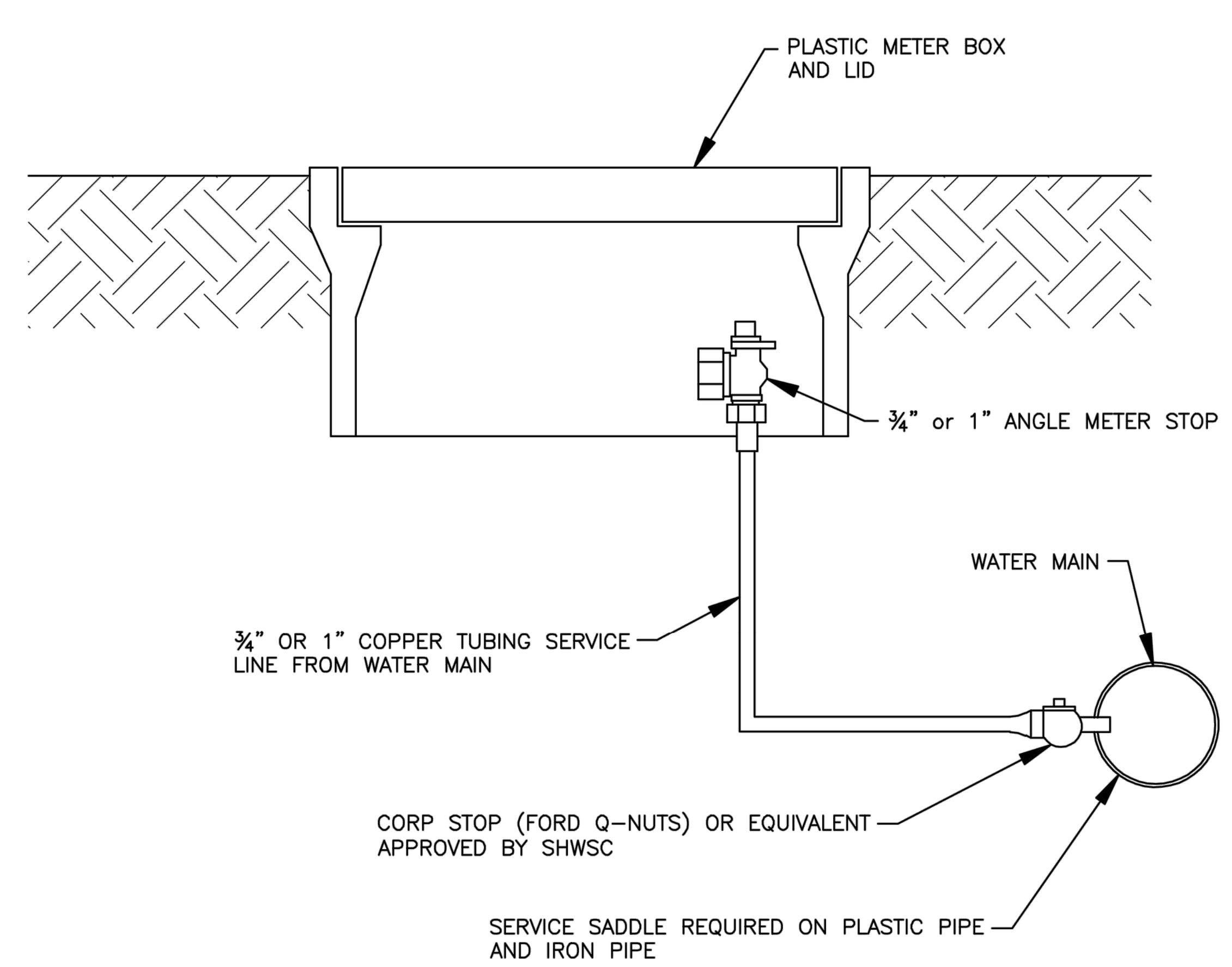



*THIS DIMENSION MAY BE INCREASED BY WIDTH OF SIDEWALK, IF SIDEWALK IS LOCATED AT CURB.

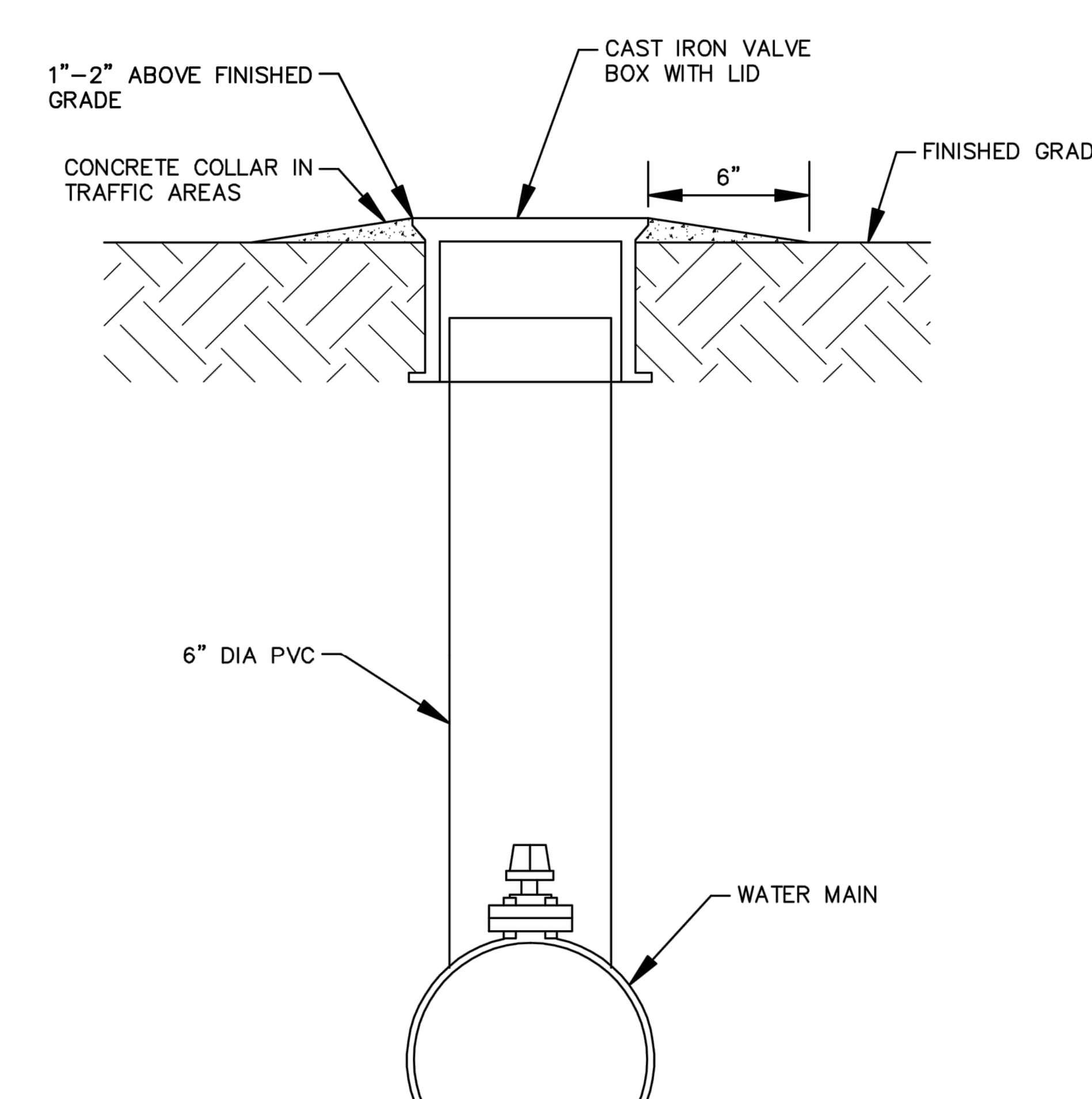
NOTES:

1. INSTALLATIONS SHALL BE MADE IN ACCORDANCE WITH INFORMATION SHOWN ON APPLICABLE STANDARD DRAWINGS AND WILL BE INSPECTED BY SHWSC CONSTRUCTION INSPECTION PERSONNEL.
2. CUSTOMER ALSO INSTALLS WATER LINES INCLUDING FITTINGS AND VALVES ON BOTH SIDES OF METER, INSTALL METER BOXES AND COVERS. ALL IN ACCORDANCE WITH INFORMATION ON APPLICABLE STANDARD DRAWING. A VENTED SPACER MAY BE USED TO ASSURE PROPER SPACING AND ALIGNMENT OF METER FITTINGS.
3. CUSTOMER IS RESPONSIBLE FOR METER BOX AND PIPING SYSTEM UNTIL METER IS INSTALLED AND WATER IS CONNECTED. ANY MISSING OR DAMAGED PARTS SHALL BE REINSTALLED BY CUSTOMER WHO SHALL GUARANTEE, FOR A PERIOD OF ONE (1) YEAR FROM DATE OF ACCEPTANCE, THAT CONNECTIONS TO SHWSC SYSTEMS ARE FREE FROM DEFECTS IN WORKMANSHIP OR MATERIAL. CUSTOMER ALSO HAS THE RESPONSIBILITY TO ASSURE THAT ALL VALVES AND STOPS, METER BOX AND REMAIN CLEAR OF SIDEWALKS AND OTHER OBSTRUCTIONS.
4. SHWSC ACTIVITY IS LIMITED TO INSTALLATION OF THE WATER METER AND INSPECTION OF CONNECTIONS TO S.H.W.S.C. WATER SYSTEMS. FOR MAINTENANCE PURPOSES, SHWSC RESPONSIBILITY ENDS AT THE CUSTOMER'S WATER CUT–OFF VALVE.
5. NO METER BOX SHALL BE SET IN SIDEWALK OR DRIVEWAY AREA WITHOUT WRITTEN APPROVAL FROM SHWSC
6. PIPING AND TUBING IN STREET RIGHT–OF–WAY AND IN EASEMENT AREA SHALL BE BEDDED IN GRANULAR MATERIAL AS REQUIRED IN THE SPECIFICATIONS. SERVICE LINES SHALL HAVE A MINIMUM COVER BELOW FINAL GRADE OF 42 INCHES.

| SPRINGS HILL WATER SUPPLY CORPORATION | DOUBLE WATER SERVICE CONNECTION | | |
|---|---|---|---|
| | DATE: 07/23/2010 | REVISIONS: | STANDARD NO. WA–23 |




| SPRINGS HILL WATER SUPPLY CORPORATION | 3/4" AND 1" SERVICE INSTALLATION | | |
|---|---|---|---|
| | DATE: 11/24/2009 | REVISIONS: | STANDARD NO. WA–24 |




| SPRINGS HILL WATER SUPPLY CORPORATION | STANDARD VALVE BOX INSTALLATION | | |
|---|---|---|---|
| | DATE: 11/24/2009 | REVISIONS: | STANDARD NO. WA–27 |

APPROVED FOR CONSTRUCTION
SEGUIN TEXAS
01/14/2022

FOR IMPROVEMENTS ASSOCIATED WITH UNIT1 & SCstP 0225-2021; Approved by CP|ENGR 2022-01-14

CUDEENGINEERS.COM
EST. 1980 CUDE ENGINEERS
4122 Pond Hill Road, Suite 101
San Antonio, Texas 78231
P:(210) 681.2951 F: (210) 523.7112

**CORDOVA TRAILS SUBDIVISION UNIT 1**

WATER DETAILS

DATE
12/05/2021

PROJECT NO.
03480.002

DRAWN BY
AC

CHECKED BY
DDC/JC

REVISIONS
1.
2.
3.
4.
5.
6.
7.
8.
9.

STATE OF TEXAS
DAVID D. CUPIT II
122076
LICENSED PROFESSIONAL ENGINEER
12.11.21

CUDE ENGINEERS
TBPE No. 455
TBPLS No. 10048500

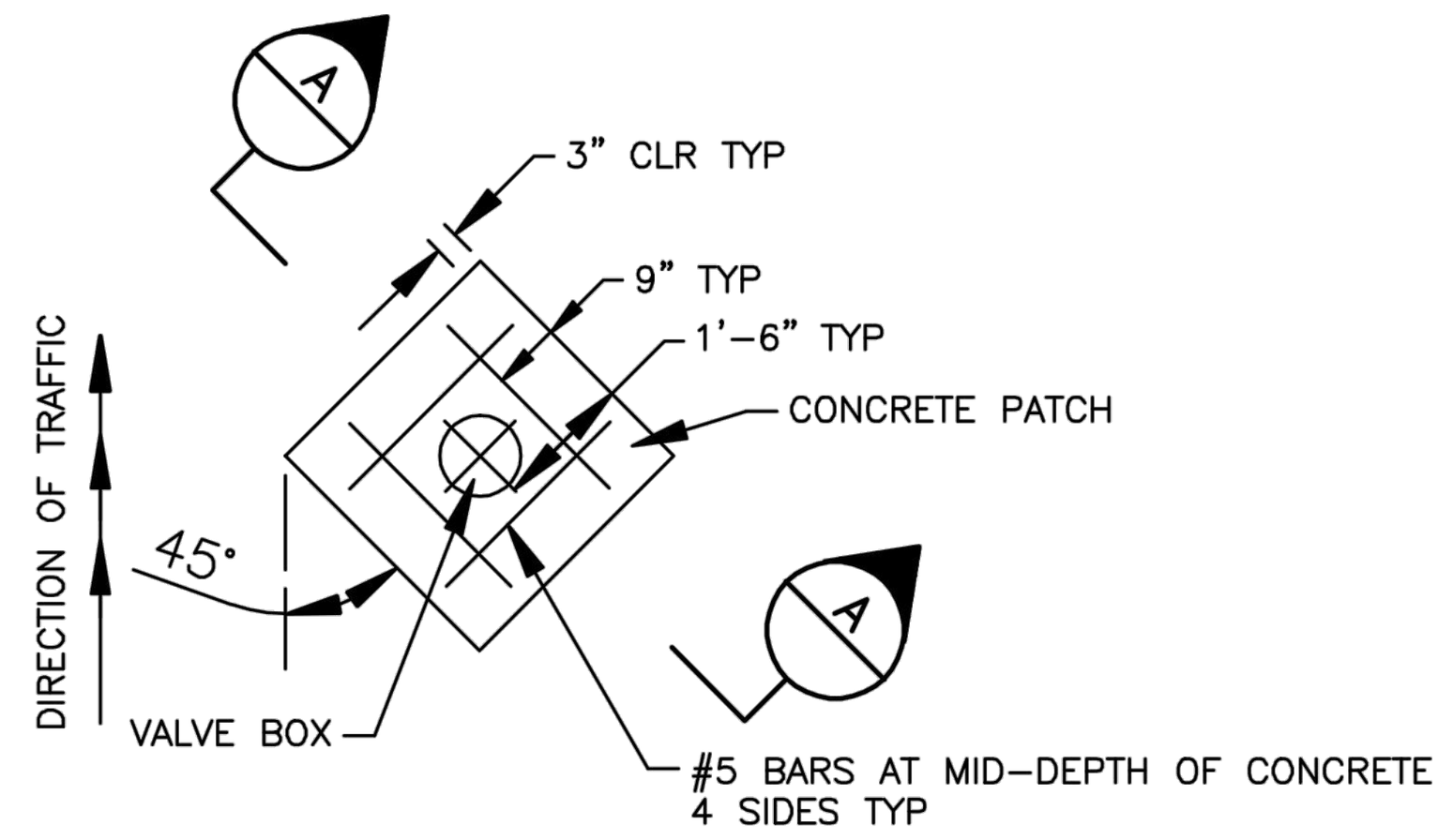
PLAT NO.
20-XXXXXXXX

C45

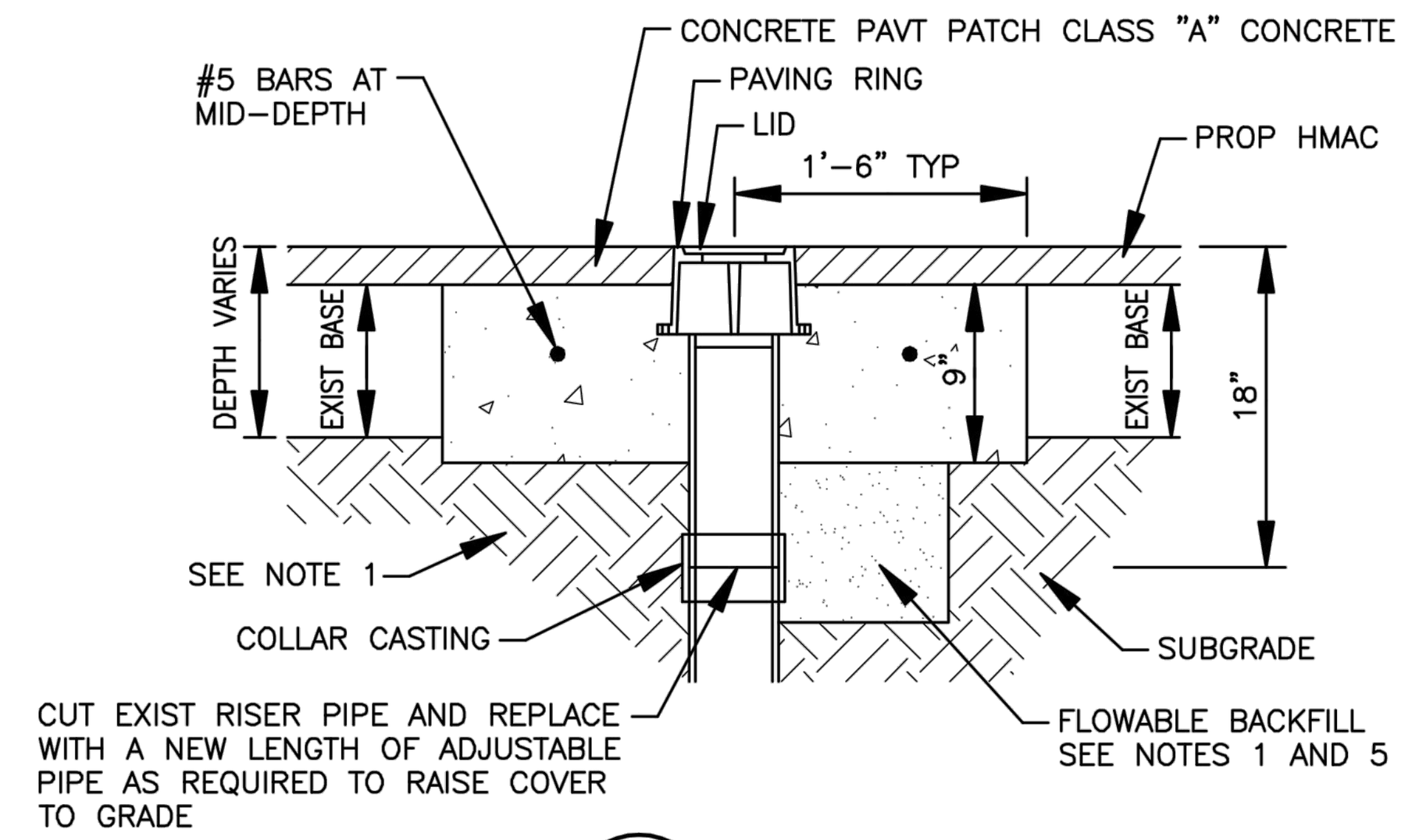


P:\03480\002\2-Drawings\C44 WATER DETAILS.dwg 2021/12/05 10:21pm jguerrero

REPRODUCTION OF THE ORIGINAL SIGNED AND SEALED PLAN AND/OR ELECTRONIC MEDIA MAY HAVE BEEN INADVERTENTLY ALTERED. CONTRACTOR IS RESPONSIBLE FOR VERIFYING THE SCALE OF THE DOCUMENT AND CONTACTING CUDE ENGINEERS TO VERIFY DISCREPANCIES PRIOR TO CONSTRUCTION.




PLAN VIEW




SECTION A–A

NOTES:

1. SUBGRADE SHALL BE COMPACTED AS PER SPECIFICATIONS, SUBGRADE PREPARATION.
2. VALVE CASTINGS SHALL BE ADJUSTED TO GRADE AFTER FINAL LIFT OF OVERLAY IS IN PLACE.
3. CLEAN VALVE BOX OF ALL DEBRIS DOWN TO THE BASE OF THE VALVE.
4. REMOVE EXISTING RISER PIPE DOWN 18" AND REPLACE TO THE NEW ELEVATION USING NEW ADJUSTABLE PIPE AND A CASTING.
5. WHERE CAST IRON CASTINGS TO BE REMOVED REQUIRE EXCAVATION GREATER THAN 20" DEEP. CONTRACTOR MAY ELECT TO FILL EXCAVATION WITH CONTROLLED LOW STRENGTH MATERIAL TO THE UNDERSIDE OF THE CONCRETE PAVEMENT PATCH IN LIEU OF COMPACTED BACKFILL.
6. REINFORCING STEEL SHALL MEET SPECIFICATIONS FOR REINFORCING STEEL.

| SPRINGS HILL WATER SUPPLY CORPORATION | VALVE BOX TO GRADE WITH CONCRETE AND HOT MIX ASPHALT CONCRETE | | |
|---|---|---|---|
| | DATE: 08/12/2010 | REVISIONS: | STANDARD NO. WA-29 |

MATERIALS:

A. APPROVED TAPPING SLEEVE

B. TAPPING VALVE (GATE) IRON BODY WITH M.J. OUTLET

C. DUCTILE IRON OR CAST IRON PIPE NOT LESS THAN 4" DIAMETER

D, TAPPED CAST IRON TEE – M.J. x SPIGOT

*E. COPPER TO MALE IRON PIPE QUARTER BEND COUPLINGS.

F. 2" COPPER PIPE

G. COPPER TO MALE IRON PIPE FITTING

H. 2" BRASS BALL VALVE

I. SHUT OFF VALVE (GATE) CAST IRON MIN 4" FLANGED x M.J.

*J. CUSTOMER'S VALVE (GATE) CAST IRON FLANGED

*K. TAPPED CAST IRON TEE

L. METER ON 2" COPPER BY-PASS LINE

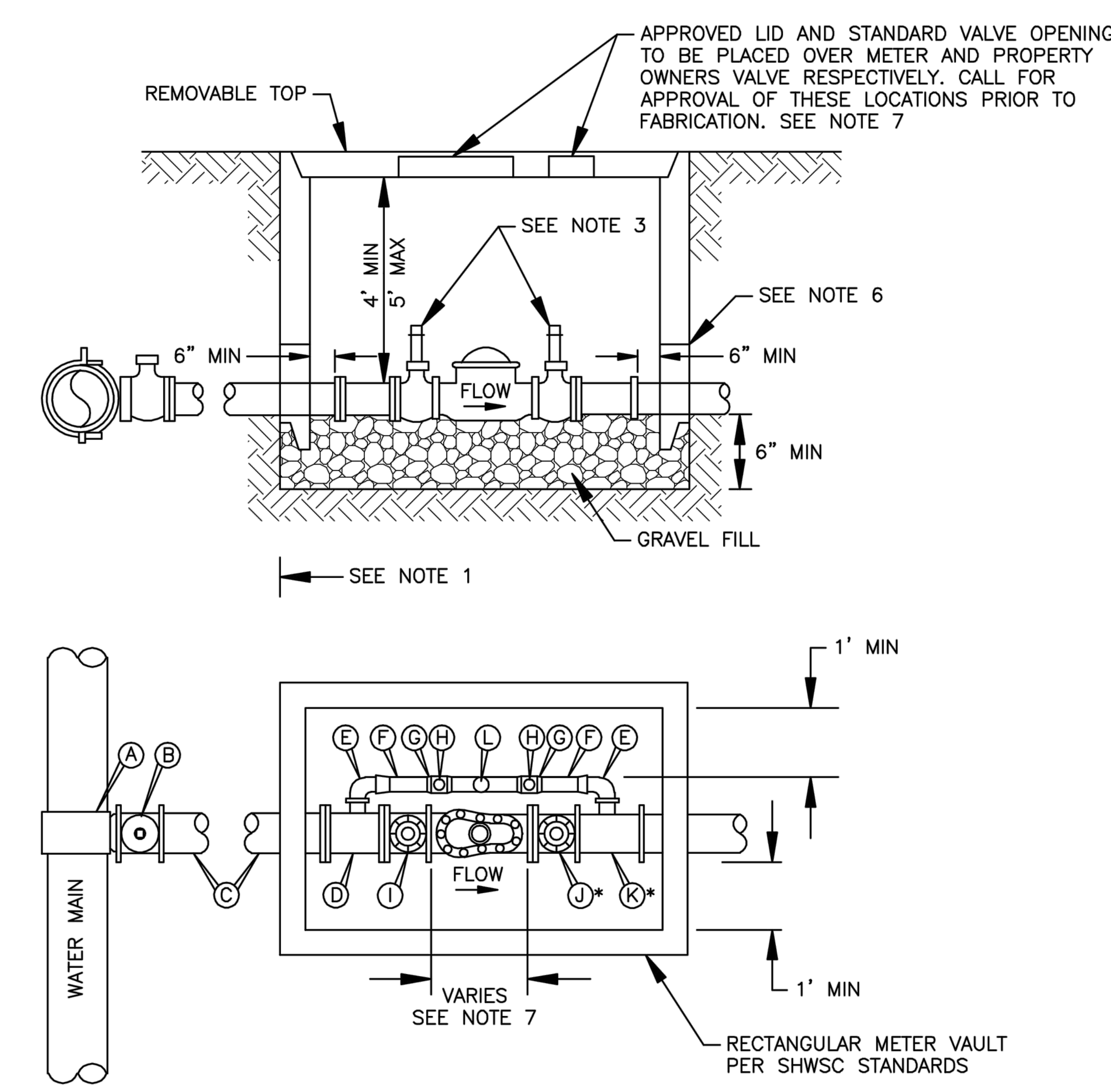
* VALVE AND FITTING TO BE FURNISHED AND INSTALLED BY CUSTOMER.

ITEMS D & K MAY BE LOCATED OUTSIDE THE BOX

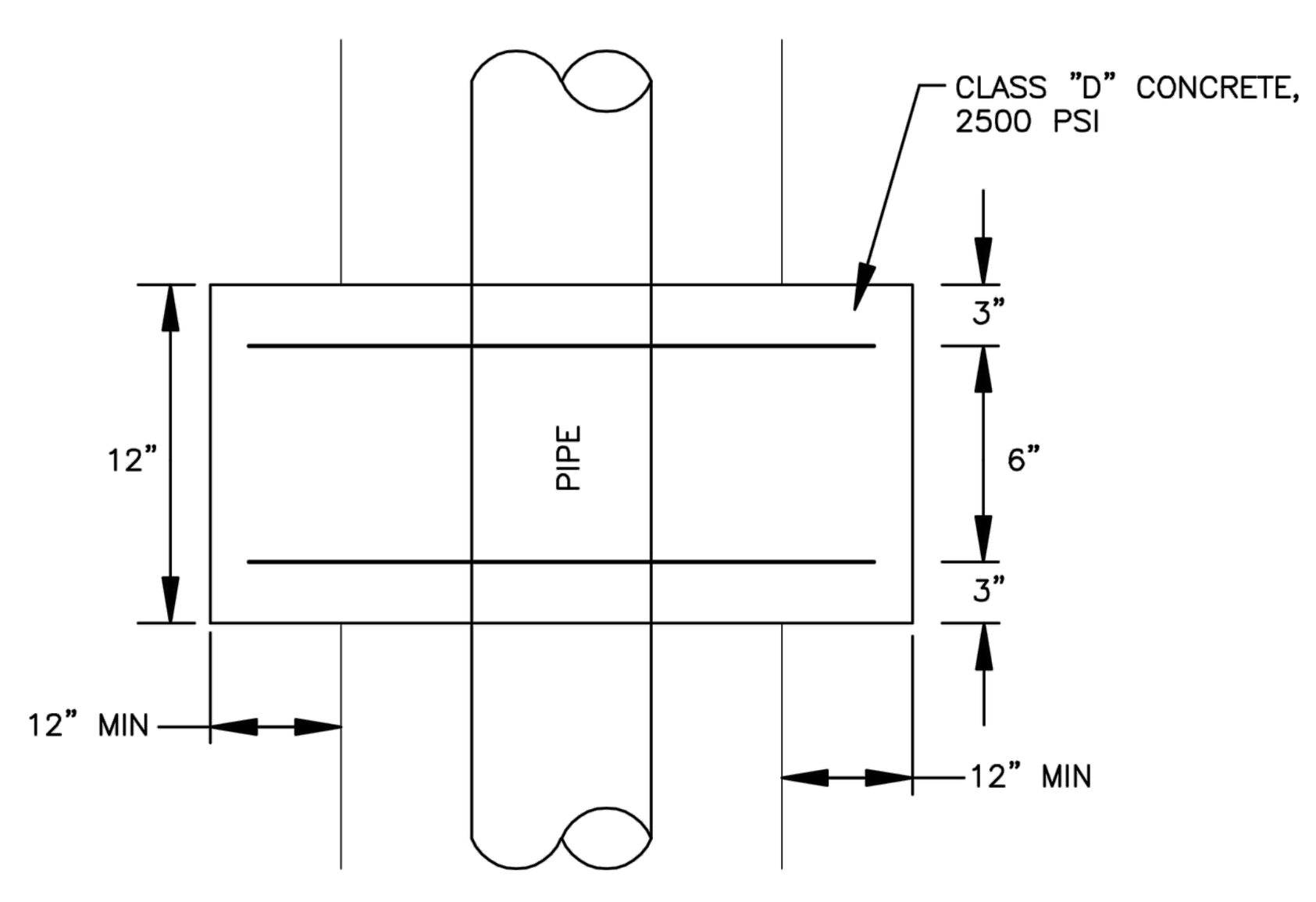
NOTES:

1. BOX MUST BE BEHIND CURB AND/OR WALK AND OUT OF VEHICULAR TRAFFIC.
2. PIPE AND FITTINGS TO BE DUCTILE IRON OR CAST IRON EXCEPT AS NOTED. NO PLASTIC PIPE. NO SOLDERED JOINTS.
3. NO RISING STEM OR WHEEL OPERATED VALVES EXCEPT ON 2" BY-PASS VALVES.
4. ROD RESTRAINT IS REQUIRED AT ALL MECHANICAL OR PUSH ON TYPE JOINTS.
5. TOP OF BOX MUST BE 1" ABOVE GROUND OR FLUSH WITH PAVEMENT SURFACE.
6. METER BOX TO BE SET AFTER METER IS INSTALLED. SIDE NOTCHES IN BOX TO BE FILLED WITH MORTAR AFTER INSTALLATION OF PIPE.
7. CONTACT SHWSC FOR METER LENGTH, APPROVED TYPE OF LID AND LOCATION OF OPENINGS IN TOP OF BOX.
8. ANY WORK BY CUSTOMER ON THE CITY SIDE OF THE METER REQUIRES PLANS BY A TEXAS REGISTERED/LICENSED PROFESSIONAL ENGINEER.
9. WHERE THERE IS A LOOPED SYSTEM WITH MORE THAN ONE METER, APPROVED CHECK VALVES SHALL BE INSTALLED DOWNSTREAM OF THE PROPERTY OWNERS GATE VALVE (J) AT EACH METER. BACKFLOW PREVENTERS MAY BE REQUIRED WITHIN THE SYSTEM BY THE BUILDING INSPECTION DEPARTMENT.

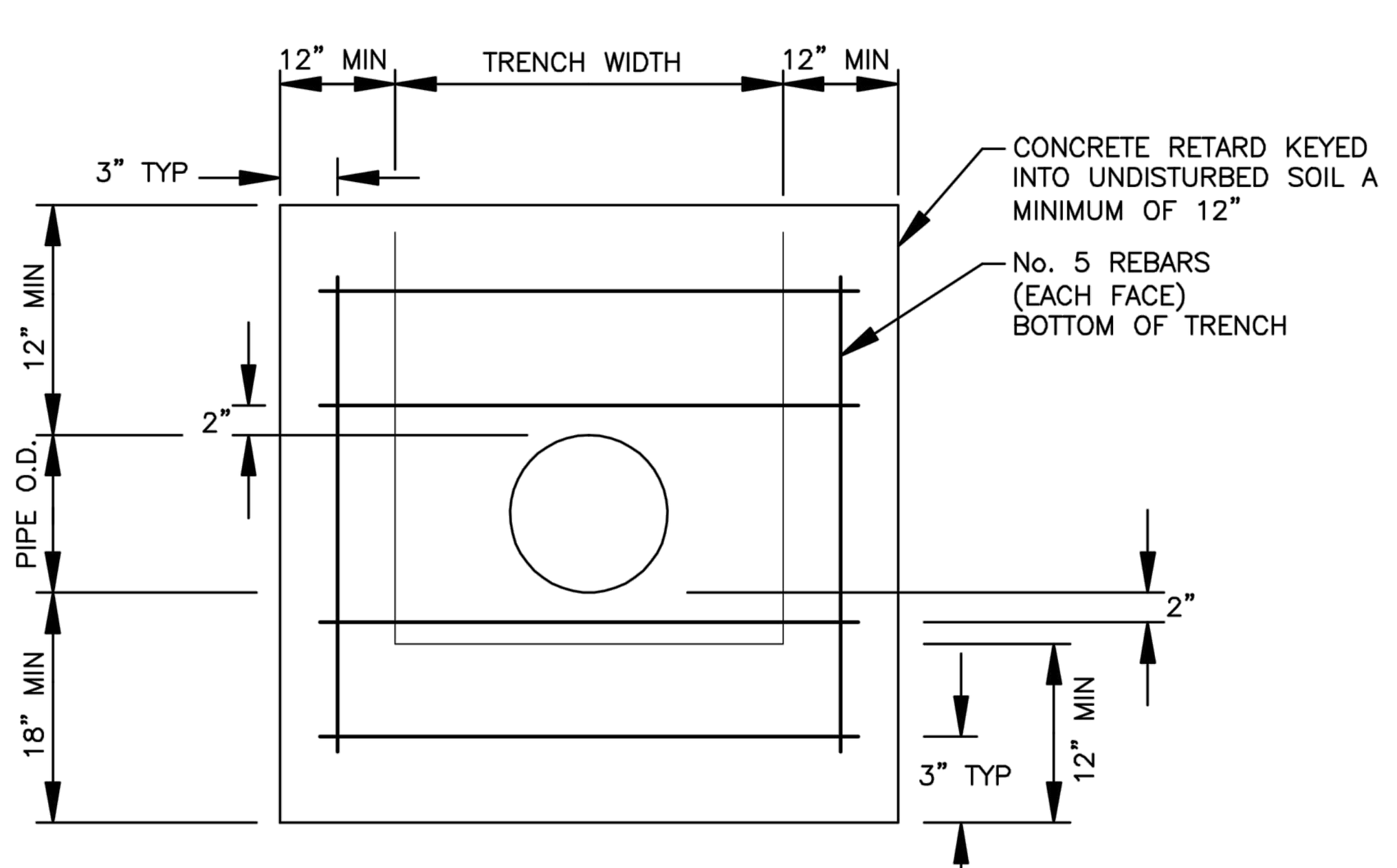
| SPRINGS HILL WATER SUPPLY CORPORATION | INSTALLATION DETAILS FOR 3", 4" AND 6" COMPOUND METERS SHEET 2 OF 2 | | |
|---|---|---|---|
| | DATE: 07/26/2010 | REVISIONS: | STANDARD NO. WA-30 |




| SPRINGS HILL WATER SUPPLY CORPORATION | INSTALLATION DETAILS FOR 3", 4" AND 6" COMPOUND METERS SHEET 1 OF 2 | | |
|---|---|---|---|
| | DATE: 07/26/2010 | REVISIONS: | STANDARD NO. WA-30 |




TOP VIEW

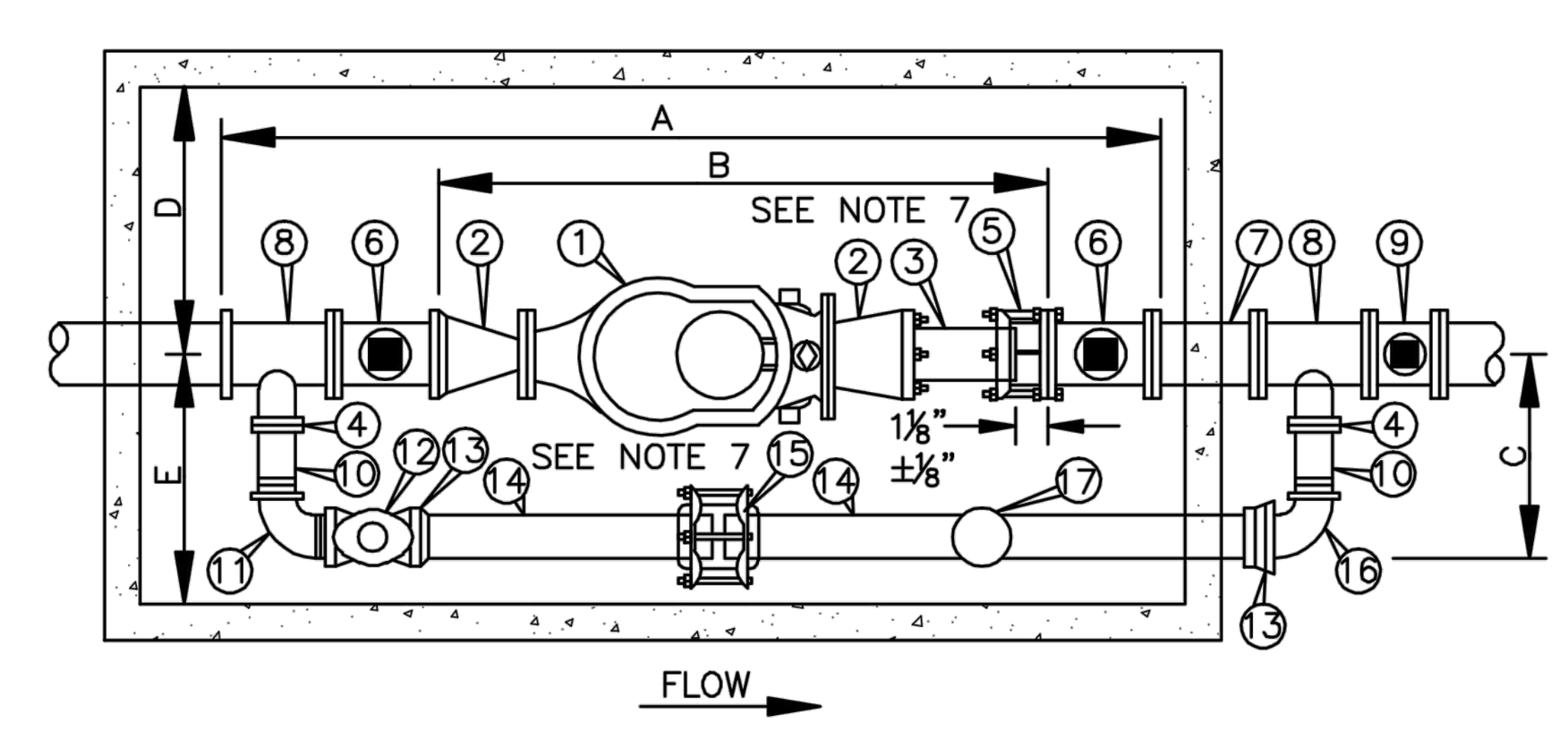



ELEVATION

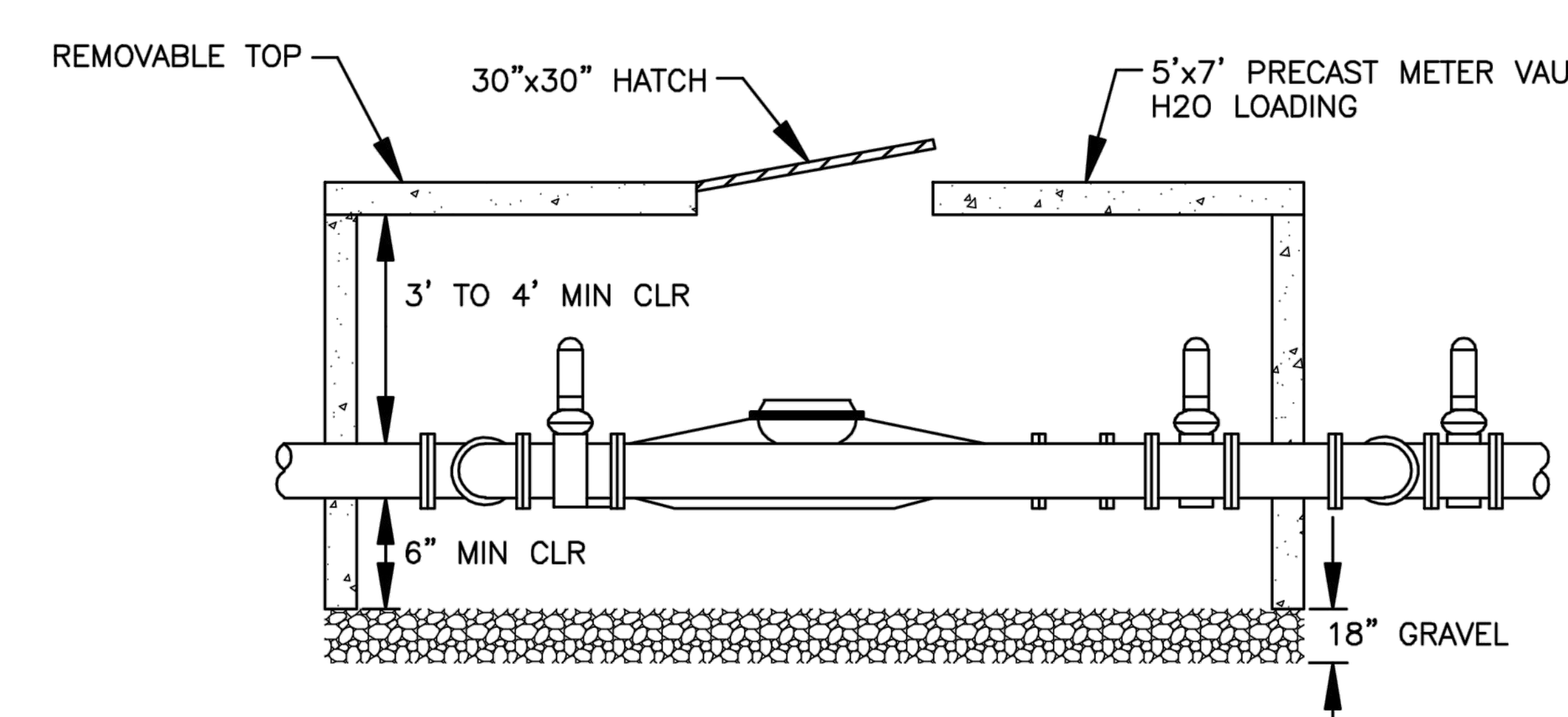
NOTE:

1. RETARDS ARE TO BE USED AT ALL GRADES 10 PERCENT OR OVER. (MINIMUM 20 FOOT SPACING)

| SPRINGS HILL WATER SUPPLY CORPORATION | CONCRETE RETARD | | |
|---|---|---|---|
| | DATE: 07/26/2010 | REVISIONS: | STANDARD NO. WA-33 |




PLAN VIEW




ELEVATION

| No | NAME | LENGTH |
|---|---|---|
| A | OVERALL LENGTH | 76" |
| B | METER + SPOOL + FCA | 44½" |
| C | CENTERLINE OF MAIN TO OUTSIDE OF BYPASS | 15" |
| D | CENTERLINE OF MAIN TO INSIDE OF VAULT | 30" |
| E | CENTERLINE OF MAIN TO INSIDE OF VAULT | 30" |

| SPRINGS HILL WATER SUPPLY CORPORATION | 3" METER INSTALATION SHT 1 OF 2 | | |
|---|---|---|---|
| | DATE: 08/12/2010 | REVISIONS: | STANDARD NO. WA-36 |

| No | NAME | LENGTH |
|---|---|---|
| 1 | 3" METER | *17" |
| 2 | 4"x3" FLANGED REDUCER | 7" |
| 3 | 4" FLANGED x PLAIN END | 12" |
| 4 | 4" COMPANION FLANGE | |
| 5 | 4" FLANGED COUPLING ADAPTER | 5" |
| 6 | 4" GATE VALVE SQUARE NUT | 9" |
| 7 | 4" FLANGED SPOOL | 12" MIN |
| 8 | 4"x4"x2" FLANGED TEE | 13" |
| 9 | PROPERTY OWNER'S 4" GATE VALVE SQUARE NUT | 9" |
| 10 | 2"x8" BRASS NIPPLE | 8" |
| 11 | 2" STREET ELBOW 90° | |
| 12 | 2" BRASS GATE VALVE | |
| 13 | COPPER TO IRON PIPE FITTING | |
| 14 | 2" COPPER OR BRASS PIPE | |
| 15 | 2" COUPLING | |
| 16 | 2" ELBOW 90° BRASS | |
| 17 | BYPASS METER (SIZE PER SHWSC) | |

* DIMENSIONS SUBJECT TO CHANGE. CHECK WITH INSPECTOR

NOTES:

1. PIPE AND METER SIZE SHALL BE AS DETERMINED BY OWNER. APPROVAL BY SHWSC AND FIRE DEPARTMENT. PLANS MUST BE PREPARED BY A LICENSED ENGINEER IF INSTALLATION IN RIGHT-OF-WAY IS BY OTHER THAN CITY FORCES.
2. METER VAULT MUST BE BEHIND CURB AND/OR WALK AND OUT OF VEHICULAR TRAFFIC.
3. MAIN LINE AND BYPASS VALVES WILL BE RESILIENT SEAT TYPE WITH CORROSION RESISTANT FUSION BANDED EPOXY COATING INSIDE AND OUTSIDE, NON-RISING STEM. MAIN LINE VALVES SHALL HAVE SQUARE OPERATING NUTS. BYPASS VALVE WILL HAVE A HANDWHEEL. PROPERTY OWNER'S VALVE MUST BE LOCATED OUTSIDE THE SHWSC METER VAULT.
4. APPROVAL WILL BE NEEDED IF HEIGHT OF VAULT EXCEEDS 72". METER MUST BE MODIFIED TO READ FROM TOP OF VAULT.
5. HATCH OPENING WILL BE 30"x30".
6. IRON PIPE TAPPING SLEEVE IN STREET RIGHT-OF-WAY SHALL BE IMBEDDED IN GRANULAR MATERIALS AS REQUIRED BY SHWSC STANDARD SPECIFICATIONS. BACKFILL ABOVE GRANULAR BEDDING AS REQUIRED.
7. DOUBLE HARNESS MJ WITH TIE RODS. ALL OTHER FITTINGS INSIDE VAULT WILL BE FLANGED.
8. CONTACT SHWSC OFFICE PRIOR TO INSTALLATION OF COMPOUND METERS FOR PROPER DOMESTIC DEMANDS.
9. NOTCHES WHERE PIPING GOES THROUGH VAULT SHALL BE FILLED WITH MORTAR.
10. THE TOP OF THE METER VAULT SHALL BE AT AN ELEVATION SUCH THAT THE SURROUNDING GROUND SLOPES AWAY FROM THE VAULT.

| SPRINGS HILL WATER SUPPLY CORPORATION | 3" METER INSTALATION SHT 2 OF 2 | | |
|---|---|---|---|
| | DATE: 08/12/2010 | REVISIONS: | STANDARD NO. WA-36 |

APPROVED FOR CONSTRUCTION

SEGUIN TEXAS

01/14/2022

FOR IMPROVEMENTS ASSOCIATED WITH UNIT1 & SCstP 0225-2021; Approved by CP|ENGR 2022-01-14


CUDEENGINEERS.COM

CUDE ENGINEERS EST. 1980

4122 Pond Hill Road, Suite 101
San Antonio, Texas 78231
P:(210) 681.2951 F: (210) 523.7112


# CORDOVA TRAILS SUBDIVISION UNIT 1

## WATER DETAILS

**DATE** 12/05/2021

**PROJECT NO.** 03480.002

**DRAWN BY** AC

**CHECKED BY** DDC/JC

**REVISIONS**

1.
2.
3.
4.
5.
6.
7.
8.
9.

STATE OF TEXAS
DAVID D. CUPIT II
122076
LICENSED
PROFESSIONAL ENGINEER
12.11.21

**CUDE ENGINEERS**
TBPE No. 455
TBPLS No. 10048500

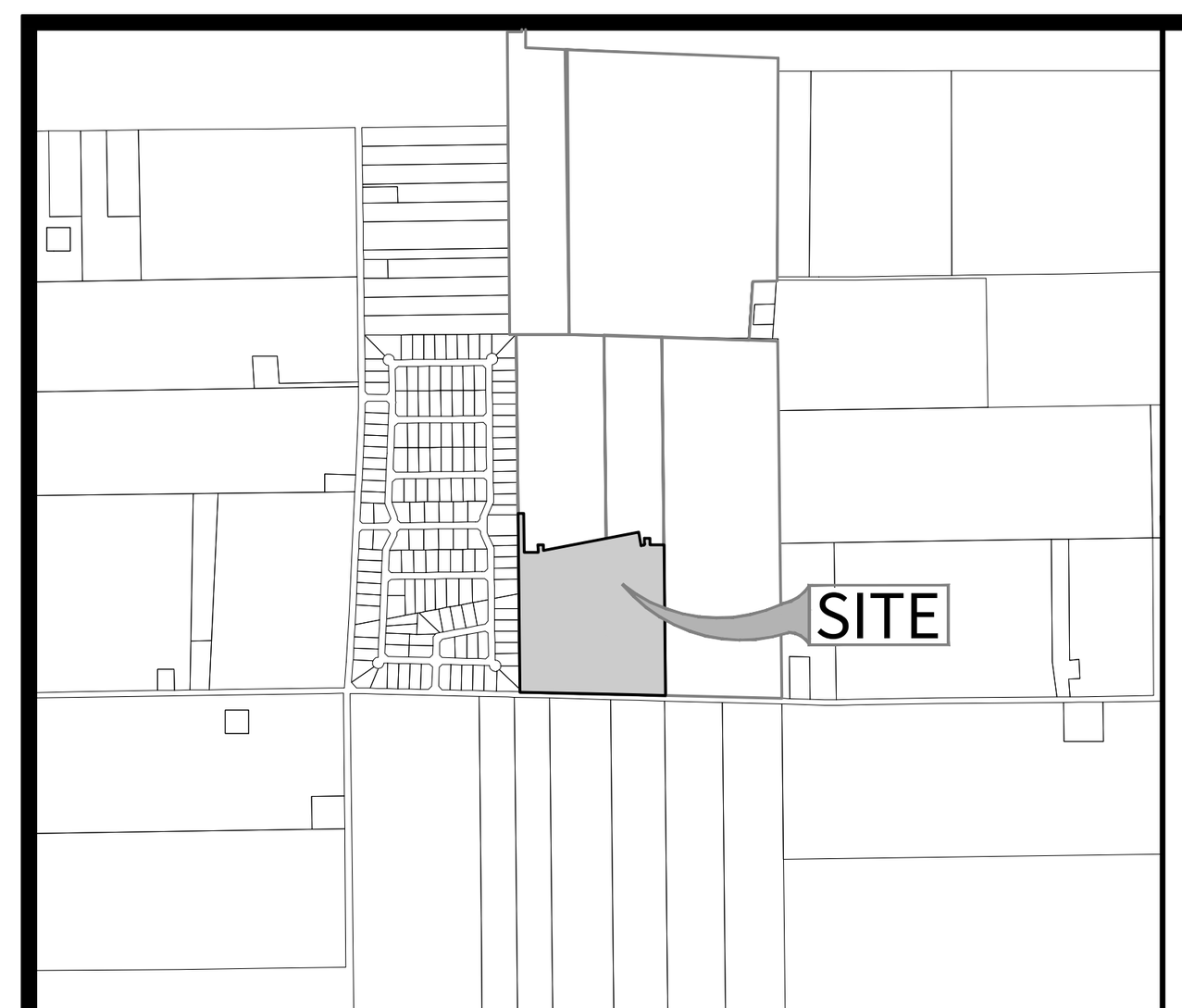
**PLAT NO.** 20-XXXXXXXX

# C45A



P:\03480\002\2-Drawings\C44 WATER DETAILS.dwg 2021/12/05 10:22pm jguerrero

REPRODUCTION OF THE ORIGINAL SIGNED AND SEALED PLAN AND/OR ELECTRONIC MEDIA MAY HAVE BEEN INADVERTENTLY ALTERED. CONTRACTOR IS RESPONSIBLE FOR VERIFYING THE SCALE OF THE DOCUMENT AND CONTACTING CUDE ENGINEERS TO VERIFY DISCREPANCIES PRIOR TO CONSTRUCTION.




## LOCATION MAP
N.T.S.

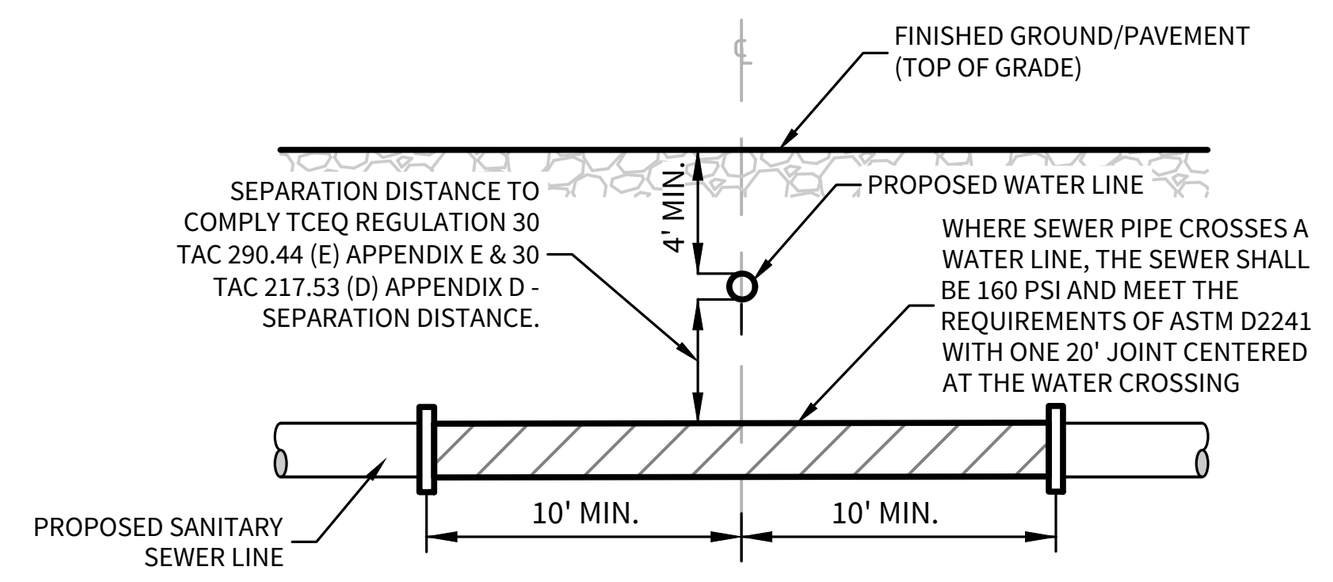
## NOTE:
THE CONTRACTOR SHALL BE RESPONSIBLE FOR MEETING 98% COMPACTION ON ALL TRENCH BACKFILL AND PAYING FOR THE TESTS TO BE PERFORMED BY A THIRD PARTY. COMPACTION TEST WILL BE DONE AT ONE LOCATION POINT RANDOMLY SELECTED OR AS INDICATED BY THE SAWS INSPECTOR/TEST ADMINISTER, PER EACH 12-INCH LOOSE LIFT PER 400 LINEAR FEET AT A MINIMUM. THIS PROJECT WILL NOT BE ACCEPTED AND FINALIZED BY SAWS WITHOUT THIS REQUIREMENT BEING MET AND VERIFIED BY PROVIDING ALL NECESSARY DOCUMENTED TEST RESULTS.

## CAUTION!!
EXISTING UTILITIES ARE WITHIN THE LIMITS OF CONSTRUCTION INCLUDING OVERHEAD ELEC. & 8" WATER MAIN ALONG CORDOVA RD. CONTRACTORS SHALL EXERCISE EXTRA CARE IN DIGGING ANY TRENCH FOR PROPOSED UTILITIES. THE CONTRACTOR SHALL BE RESPONSIBLE TO COORDINATE, VERIFY THE EXACT LOCATION & IDENTIFY AREA OF CONFLICTS WITH EXISTING UTILITIES AND SHALL NOTIFY THE ENGINEER IF CONFLICT IS FOUND.

## TRENCH EXCAVATION PROTECTION
CONTRACTOR AND/OR CONTRACTOR'S INDEPENDENTLY RETAINED EMPLOYEE OR STRUCTURAL DESIGN/GEOTECHNICAL/SAFETY/EQUIPMENT CONSULTANT, IF ANY, SHALL REVIEW THESE PLANS AND AVAILABLE GEOTECHNICAL INFORMATION AND THE ANTICIPATED INSTALLATION SITE(S) WITHIN THE PROJECT WORK AREA IN ORDER TO IMPLEMENT CONTRACTOR'S TRENCH EXCAVATION SAFETY PROTECTION SYSTEMS, PROGRAMS AND/OR PROCEDURES FOR THE PROJECT DESCRIBED IN THE CONTRACT DOCUMENTS. THE CONTRACTOR'S IMPLEMENTATION OF THESE SYSTEMS, PROGRAMS AND/OR PROCEDURES SHALL PROVIDE FOR ADEQUATE TRENCH EXCAVATION SAFETY PROTECTION THAT COMPLY WITH AS A MINIMUM, OSHA STANDARDS FOR TRENCH EXCAVATIONS. SPECIFICALLY, CONTRACTOR AND/OR CONTRACTOR'S INDEPENDENTLY RETAINED EMPLOYEE OR SAFETY CONSULTANT SHALL IMPLEMENT A TRENCH SAFETY PROGRAM IN ACCORDANCE WITH OSHA STANDARDS GOVERNING THE PRESENCE AND ACTIVITIES OF INDIVIDUALS WORKING IN AND AROUND TRENCH EXCAVATION.

## OWNER/DEVELOPER:
ASHTON WOODS HOMES
CONTACT PERSON: KYLE LENTS
17319 SAN PEDRO, SUITE 140
SAN ANTONIO,TX 78232
TEL: (210) 632-0753

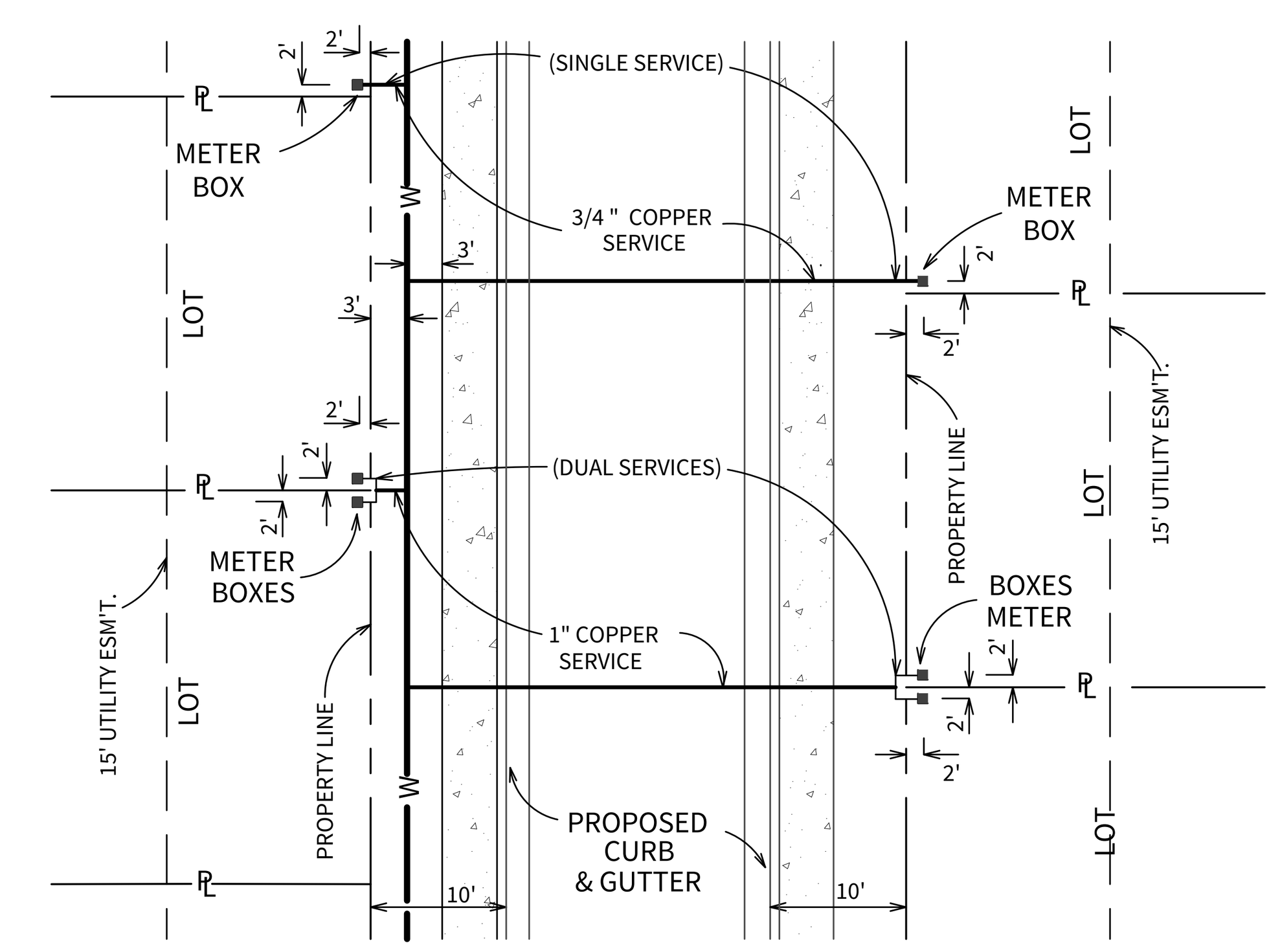
## CIVIL ENGINEER:
M.W. CUDE ENGINEERS, L.L.C.
CONTACT PERSON: DAVID CUPIT, P.E.
4122 POND HILL ROAD, SUITE 101
SAN ANTONIO, TX 78231
TEL: (210) 681-2951
FAX: (210) 523-7112



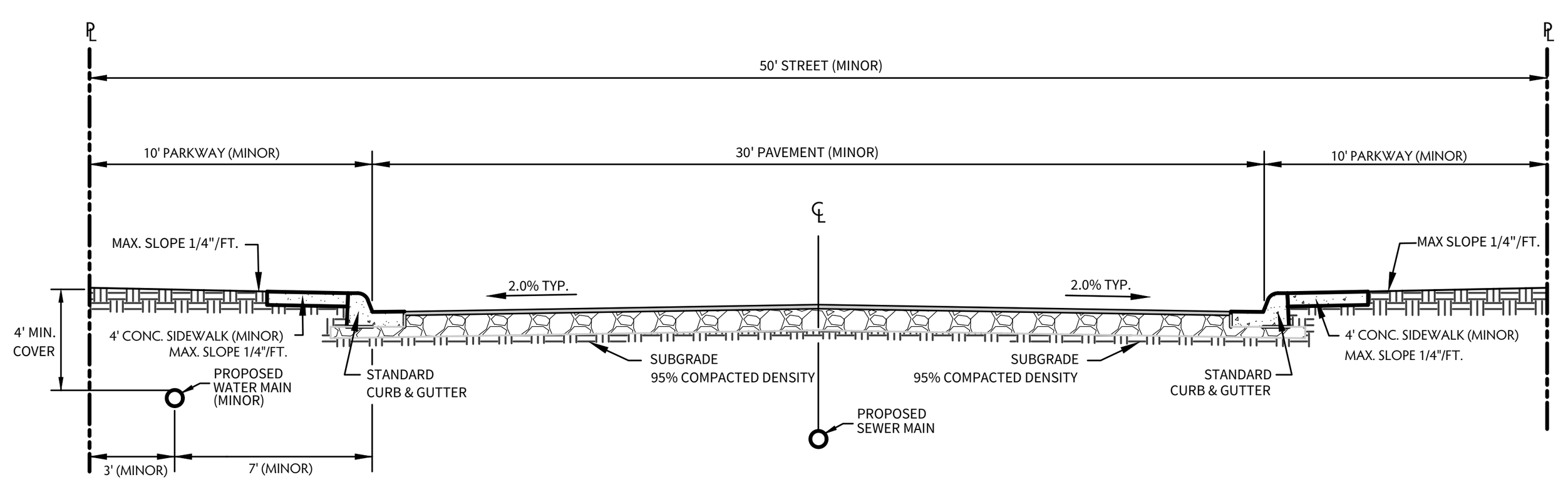

## TYPICAL SANITARY SEWER/ WATER CROSSING DETAIL
N.T.S.

## LEGEND
- EXISTING SANITARY SEWER
- PROPOSED SANITARY SEWER
- EXISTING SANITARY SEWER MANHOLE
- PROPOSED SANITARY SEWER MANHOLE
- PROPOSED WATER MAIN
- PROPOSED STANDARD FIRE HYDRANT
- PROPOSED STANDARD GATE VALVE
- PROPOSED LIGHT POLE
- UTILITY ESM'T.
- EXISTING WATER MAIN
- EXISTING OVERHEAD ELECTRIC
- PROPOSED OVERHEAD ELECTRIC
- PROPOSED TRANSFORMER
- PROPOSED SECTIONALIZING BOX
- PROPOSED SECONDARY PEDESTAL
- EXISTING POWER POLE

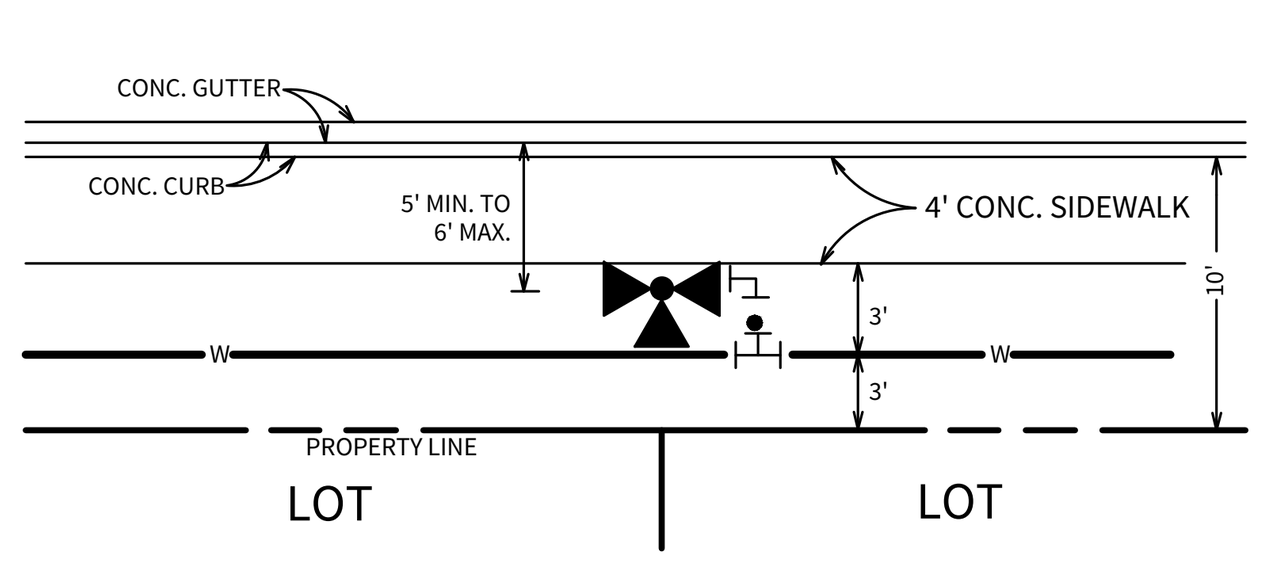
SCALE: 1"=80'
0 80 160




## WATER METER BOX LOCATION (50' R.O.W. / 4' SDWK)
N.T.S.

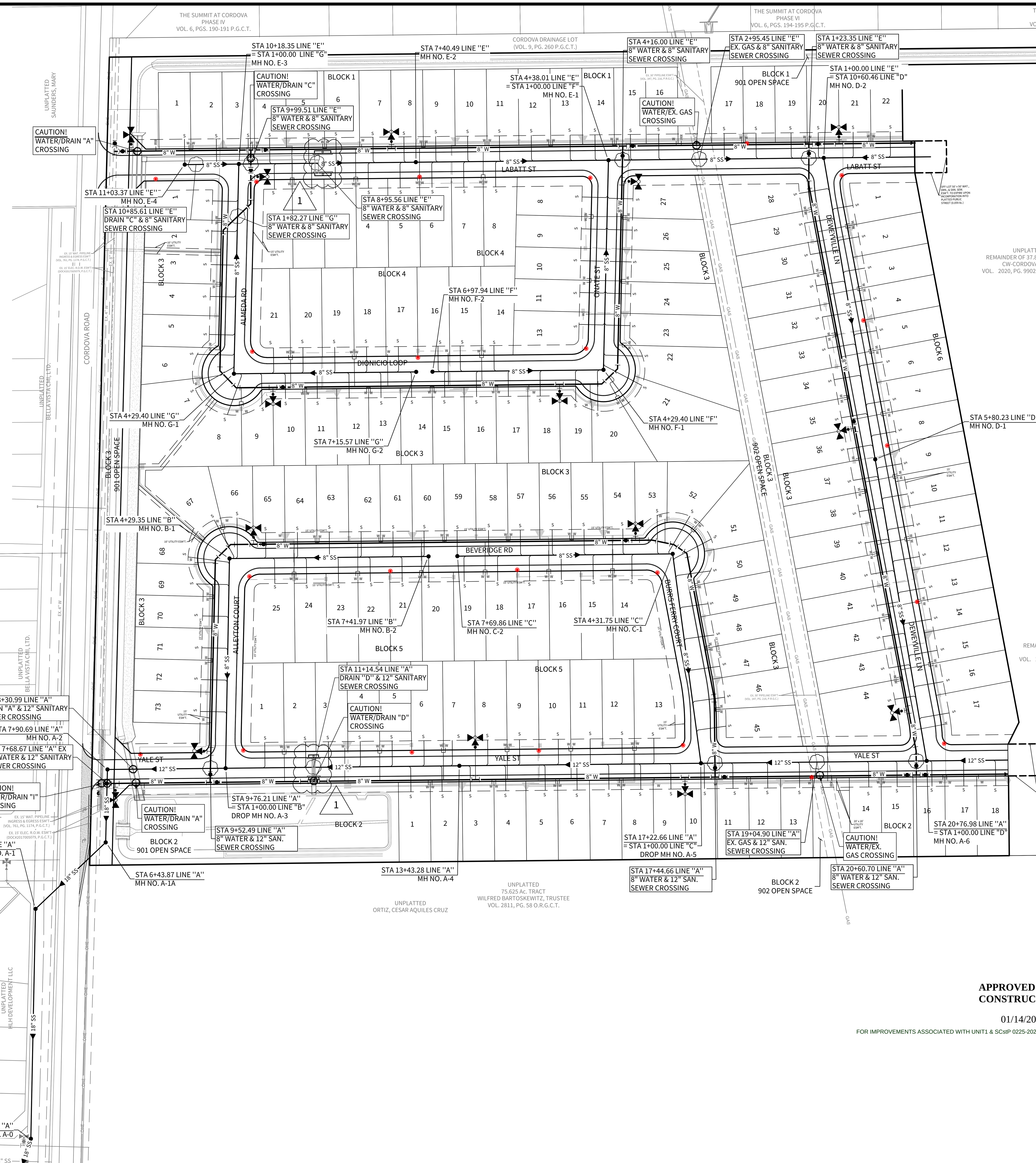



## MINOR STREET CROSS SECTION
N.T.S.




NOTE:
1. EXCLUSIVE OF THE TEE, PAYMENT FOR THE FIRE HYDRANT SHALL INCLUDE ALL FITTINGS, 6" D.I. PIPE AND 6" GATE VALVE & BOX.
2. FIRE HYDRANT TO BE INSTALLED OUTSIDE OF THE LIMITS OF ALL PROPOSED SIDEWALKS.

## TYPICAL FIRE HYDRANT DETAIL (4' SIDEWALK / 50' ROW)
N.T.S.




APPROVED FOR CONSTRUCTION
SEGUIN TEXAS
01/14/2022
FOR IMPROVEMENTS ASSOCIATED WITH UNIT1 & SCstP 0225-2021; Approved by CP|ENGR 2022-01-14

CUDEENGINEERS.COM
CUDE ENGINEERS EST. 1980

4122 Pond Hill Road, Suite 101
San Antonio, Texas 78231
P:(210) 681.2951 F: (210) 523.7112

# CORDOVA TRAILS SUBDIVISION UNIT 1
UTILITY PLAN

| | |
|---|---|
| DATE | 12/05/2021 |
| PROJECT NO. | 03480.002 |
| DRAWN BY | AC |
| CHECKED BY | DDC/JC |

REVISIONS
1. 09/23/2021 - UPDATED CURB INLETS AND SIDEWALKS
2.
3.
4.
5.
6.
7.
8.
9.

STATE OF TEXAS
DAVID D. CUPIT II
122076
LICENSED
PROFESSIONAL ENGINEER
12.11.21

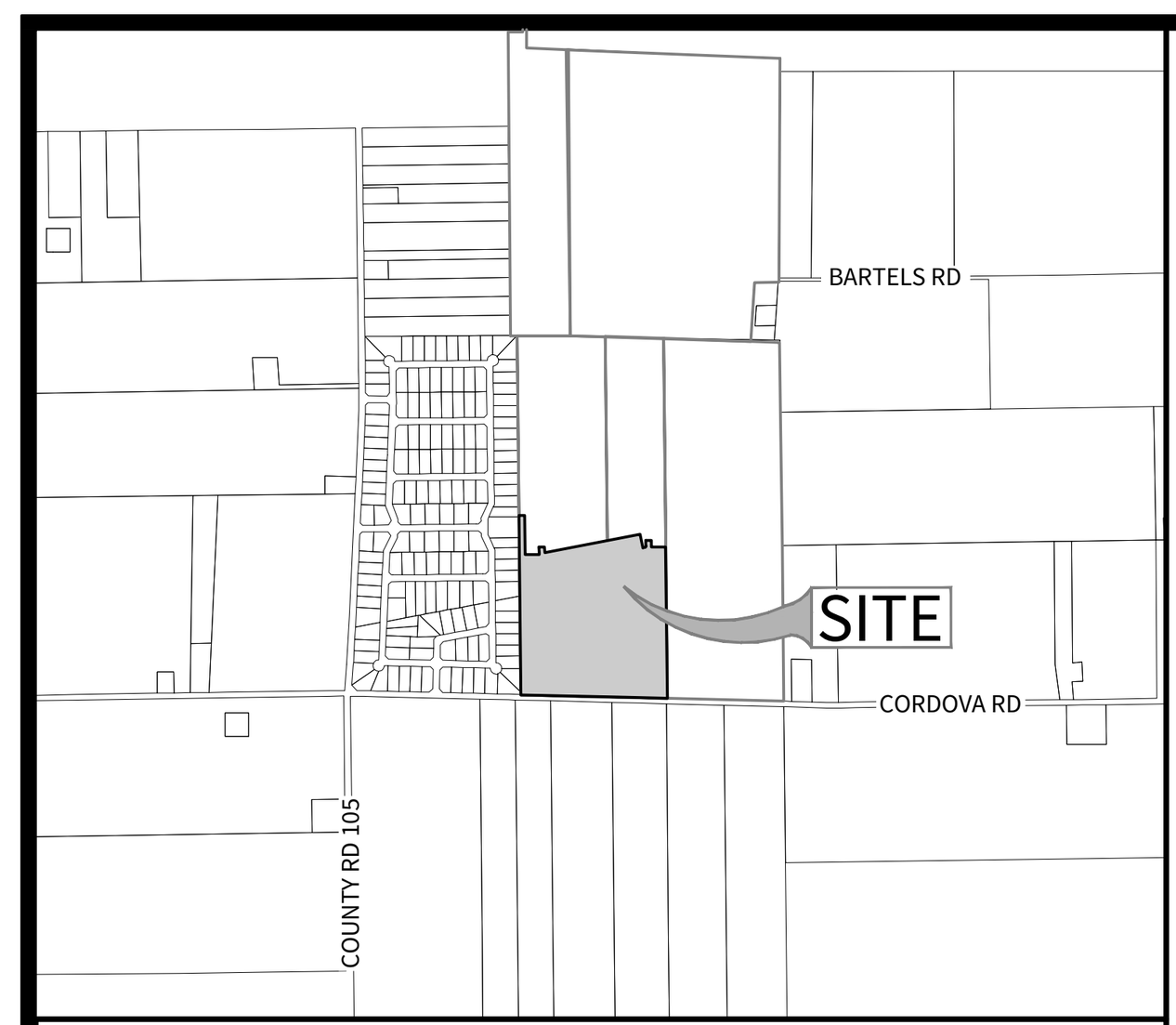
CUDE ENGINEERS
TBPE No. 455
TBPLS No. 10048500

C46

1 OF 1

P:\03480\002\2-Drawings\C46 UTILITY PLAN.dwg 2021/12/05 10:32pm jguerrero

REPRODUCTION OF THE ORIGINAL SIGNED AND SEALED PLAN AND/OR ELECTRONIC MEDIA MAY HAVE BEEN INADVERTENTLY ALTERED. CONTRACTOR IS RESPONSIBLE FOR VERIFYING THE SCALE OF THE DOCUMENT AND CONTACTING CUDE ENGINEERS TO VERIFY DISCREPANCIES PRIOR TO CONSTRUCTION.

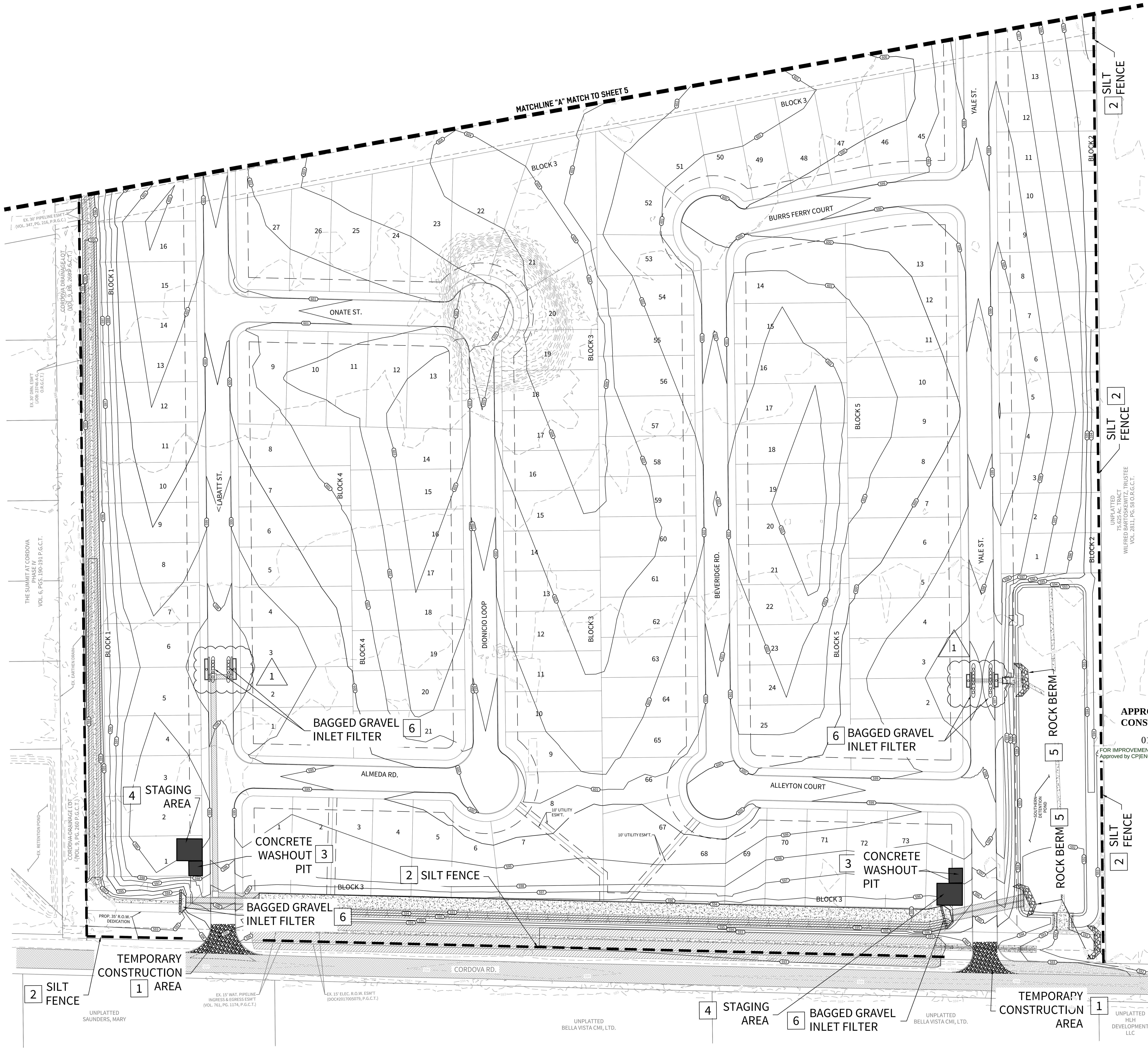



LOCATION MAP
N.T.S.

SCALE: 1"=60'
0 60 120

## LEGEND

- TEMPORARY CONSTRUCTION ENTRANCE/EXIT
- ROCK BERM
- SILT FENCE
- FLOW ARROW
- STAGING AREA
- CONCRETE WASHOUT PIT
- BAGGED INLET FILTER
- PROPERTY LINE
- EXISTING CONTOURS (930)
- TEMPORARY CONSTRUCTION ENTRANCE/EXIT ITEM NO. 1
- SILT FENCE ITEM NO. 2
- CONCRETE WASHOUT PIT ITEM NO. 3
- STAGING AREA ITEM NO. 4
- ROCK BERM ITEM NO. 5
- BAGGED INLET FILTER ITEM NO. 6





CUDEENGINEERS.COM

CUDE ENGINEERS EST. 1980

4122 Pond Hill Road, Suite 101
San Antonio, Texas 78231
P:(210) 681.2951 F: (210) 523.7112


# CORDOVA TRAILS SUBDIVISION UNIT 1

## STORMWATER POLLUTION PREVENTION PLAN

DATE
12/05/2021

PROJECT NO.
03480.002

DRAWN BY
AC

CHECKED BY
DDC/JC

REVISIONS
1. 09/23/2021 - UPDATED CURB INLETS AND SIDEWALKS. ADDED BAGGED GRAVEL INLET FILTER
6.
7.
8.
9.

APPROVED FOR CONSTRUCTION — SEGUIN TEXAS
01/14/2022
FOR IMPROVEMENTS ASSOCIATED WITH UNIT1 & SCstP 0225-2021; Approved by CP|ENGR 2022-01-14

STATE OF TEXAS
DAVID D. CUPIT II
122076
LICENSED PROFESSIONAL ENGINEER
12.11.21

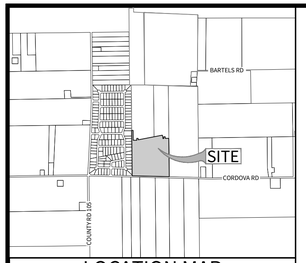
CUDE ENGINEERS
TBPE No. 455
TBPLS No. 10048500

C47



REPRODUCTION OF THE ORIGINAL SIGNED AND SEALED PLAN AND/OR ELECTRONIC MEDIA MAY HAVE BEEN INADVERTENTLY ALTERED. CONTRACTOR IS RESPONSIBLE FOR VERIFYING THE SCALE OF THE DOCUMENT AND CONTACTING CUDE ENGINEERS TO VERIFY DISCREPANCIES PRIOR TO CONSTRUCTION.

P:\03480\002\2-Drawings\C49 STORMWATER POLLUTION PREVENTION PLAN.dwg 2021/12/05 10:41pm jguerrero

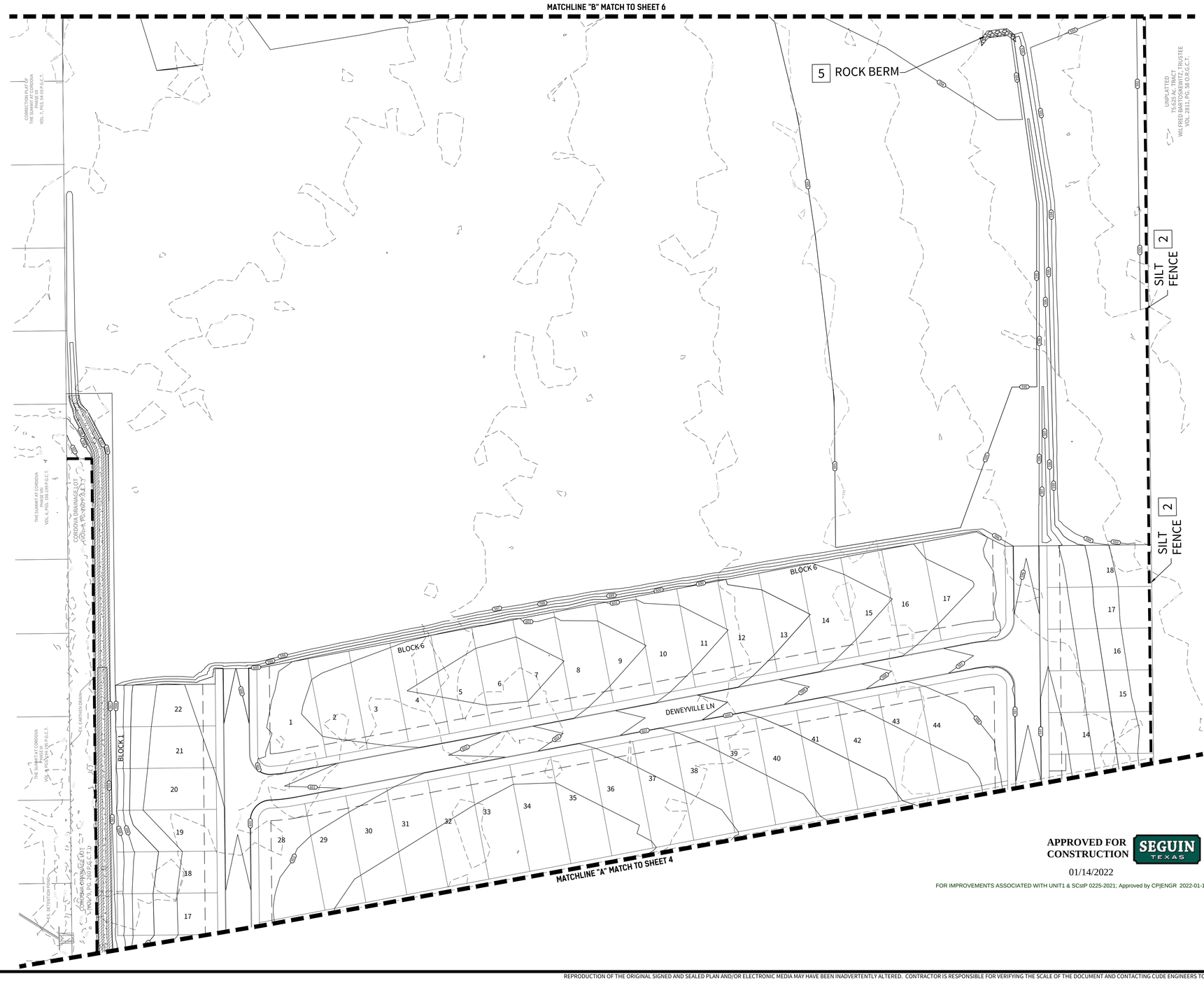



LOCATION MAP
N.T.S.

SCALE: 1"=60'
0 60 120

## LEGEND

- TEMPORARY CONSTRUCTION ENTRANCE/EXIT
- ROCK BERM
- SILT FENCE
- FLOW ARROW
- STAGING AREA
- CONCRETE WASHOUT PIT
- BAGGED INLET FILTER
- PROPERTY LINE
- EXISTING CONTOURS — 930 —
- TEMPORARY CONSTRUCTION ENTRANCE/EXIT ITEM NO. 1
- SILT FENCE ITEM NO. 2
- CONCRETE WASHOUT PIT ITEM NO. 3
- STAGING AREA ITEM NO. 4
- ROCK BERM ITEM NO. 5
- BAGGED INLET FILTER ITEM NO. 6




APPROVED FOR CONSTRUCTION
SEGUIN TEXAS
01/14/2022
FOR IMPROVEMENTS ASSOCIATED WITH UNIT1 & SCstP 0225-2021; Approved by CP|ENGR 2022-01-14

CUDEENGINEERS.COM
4122 Pond Hill Road, Suite 101
San Antonio, Texas 78231
P:(210) 681.2951 F: (210) 523.7112

# CORDOVA TRAILS SUBDIVISION UNIT 1

STORMWATER POLLUTION PREVENTION PLAN

DATE
12/05/2021
PROJECT NO.
03480.002
DRAWN BY
AC
CHECKED BY
DDC/JC

REVISIONS
1.
2.
3.
4.
5.
6.
7.
8.
9.

STATE OF TEXAS
DAVID D. CUPIT II
122076
LICENSED
PROFESSIONAL ENGINEER
12.11.21

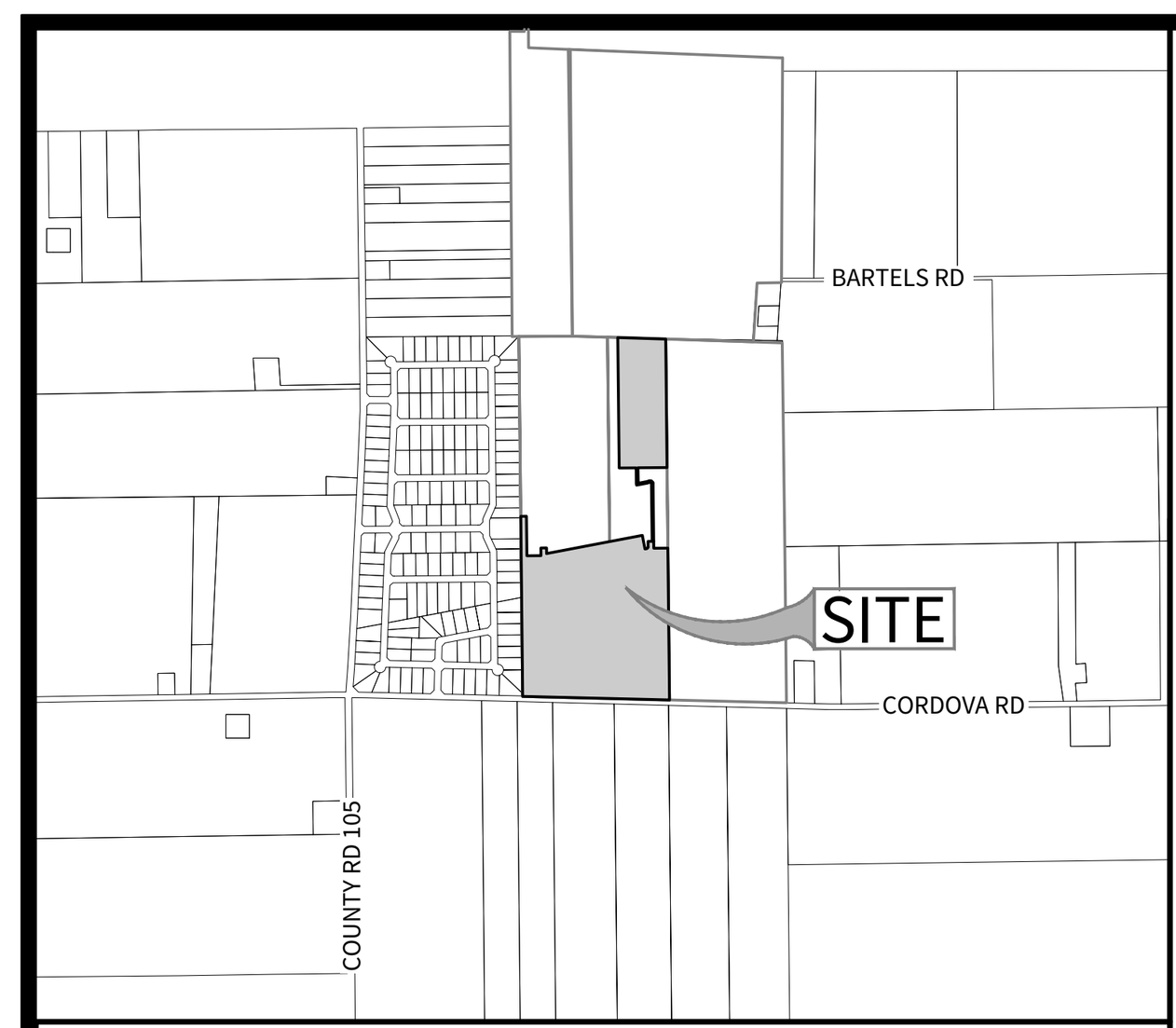
CUDE ENGINEERS
TBPE No. 455
TBPLS No. 10048500

C48



P:\03480\2021\3-Drawings\CAD\ STORMWATER POLLUTION PREVENTION PLAN.dwg 2021.12.05 10:42pm jguerrero

REPRODUCTION OF THE ORIGINAL SIGNED AND SEALED PLAN AND/OR ELECTRONIC MEDIA MAY HAVE BEEN INADVERTENTLY ALTERED. CONTRACTOR IS RESPONSIBLE FOR VERIFYING THE SCALE OF THE DOCUMENT AND CONTACTING CUDE ENGINEERS TO VERIFY DISCREPANCIES PRIOR TO CONSTRUCTION.




## LOCATION MAP

N.T.S.

SCALE: 1"=60'

0 60 120

### LEGEND

| | |
|---|---|
| TEMPORARY CONSTRUCTION ENTRANCE/EXIT | |
| ROCK BERM | |
| SILT FENCE | |
| FLOW ARROW | |
| STAGING AREA | |
| CONCRETE WASHOUT PIT | |
| BAGGED INLET FILTER | |
| PROPERTY LINE | |
| EXISTING CONTOURS | 930 |
| TEMPORARY CONSTRUCTION ENTRANCE/EXIT ITEM NO. | 1 |
| SILT FENCE ITEM NO. | 2 |
| CONCRETE WASHOUT PIT ITEM NO. | 3 |
| STAGING AREA ITEM NO. | 4 |
| ROCK BERM ITEM NO. | 5 |
| BAGGED INLET FILTER ITEM NO. | 6 |




MATCHLINE "B" MATCH TO SHEET 5

APPROVED FOR CONSTRUCTION
SEGUIN TEXAS
01/14/2022
FOR IMPROVEMENTS ASSOCIATED WITH UNIT1 & SCstP 0225-2021; Approved by CP|ENGR 2022-01-14

CUDEENGINEERS.COM
CUDE ENGINEERS EST. 1980
4122 Pond Hill Road, Suite 101
San Antonio, Texas 78231
P:(210) 681.2951 F: (210) 523.7112

# CORDOVA TRAILS SUBDIVISION UNIT 1

## STORMWATER POLLUTION PREVENTION PLAN

**DATE**
12/05/2021

**PROJECT NO.**
03480.002

**DRAWN BY**
AC

**CHECKED BY**
DDC/JC

**REVISIONS**
1.
2.
3.
4.
5.
6.
7.
8.
9.

STATE OF TEXAS
DAVID D. CUPIT II
122076
LICENSED
PROFESSIONAL ENGINEER
12.11.21

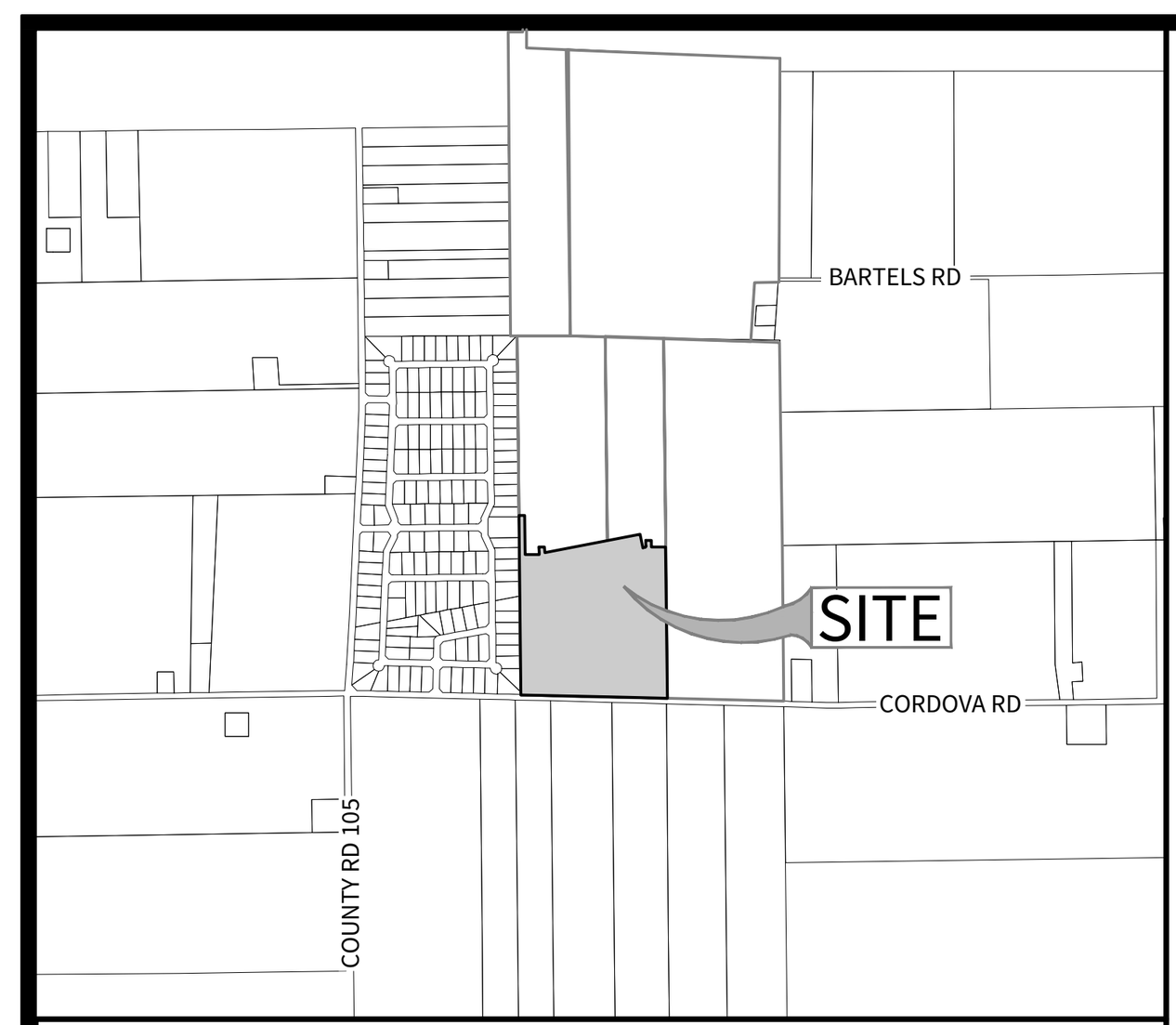
**CUDE ENGINEERS**
TBPE No. 455
TBPLS No. 10048500

# C49

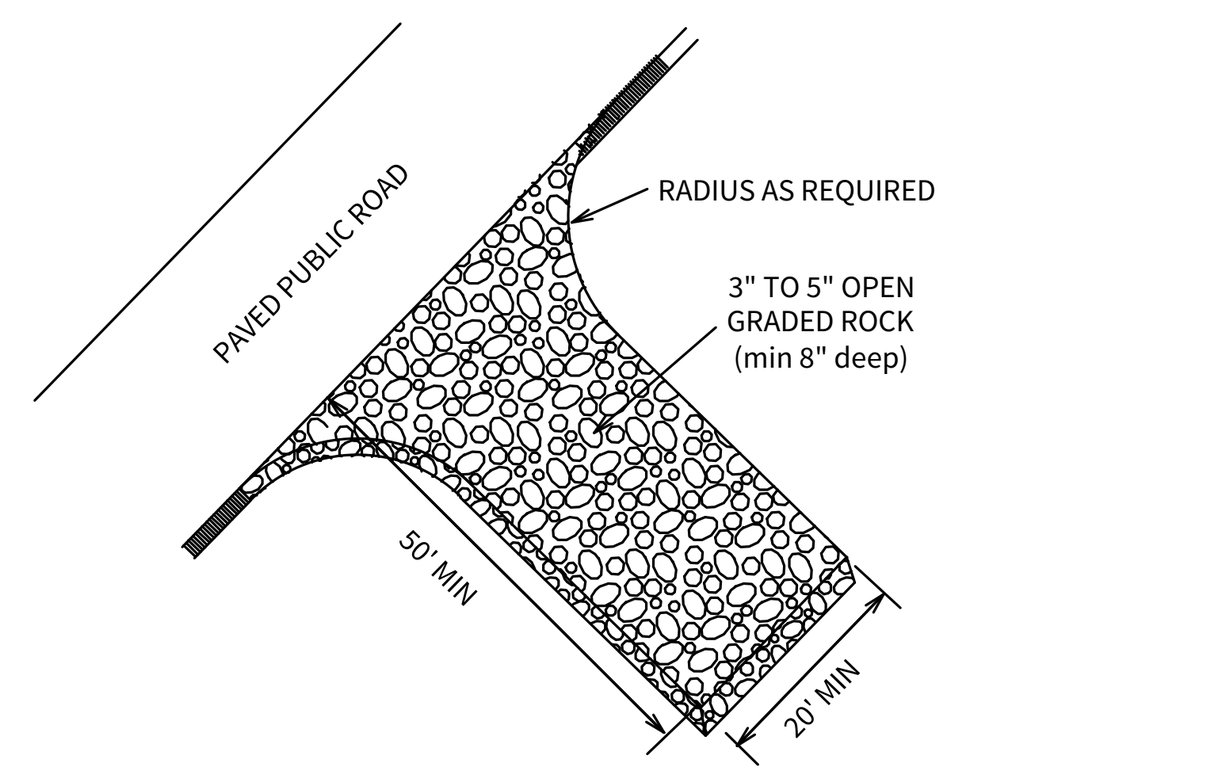


REPRODUCTION OF THE ORIGINAL SIGNED AND SEALED PLAN AND/OR ELECTRONIC MEDIA MAY HAVE BEEN INADVERTENTLY ALTERED. CONTRACTOR IS RESPONSIBLE FOR VERIFYING THE SCALE OF THE DOCUMENT AND CONTACTING CUDE ENGINEERS TO VERIFY DISCREPANCIES PRIOR TO CONSTRUCTION.

P:\03480\002\2-Drawings\01_XX_SWPPP_2.dwg 2021/07/26 7:57pm acalvillo



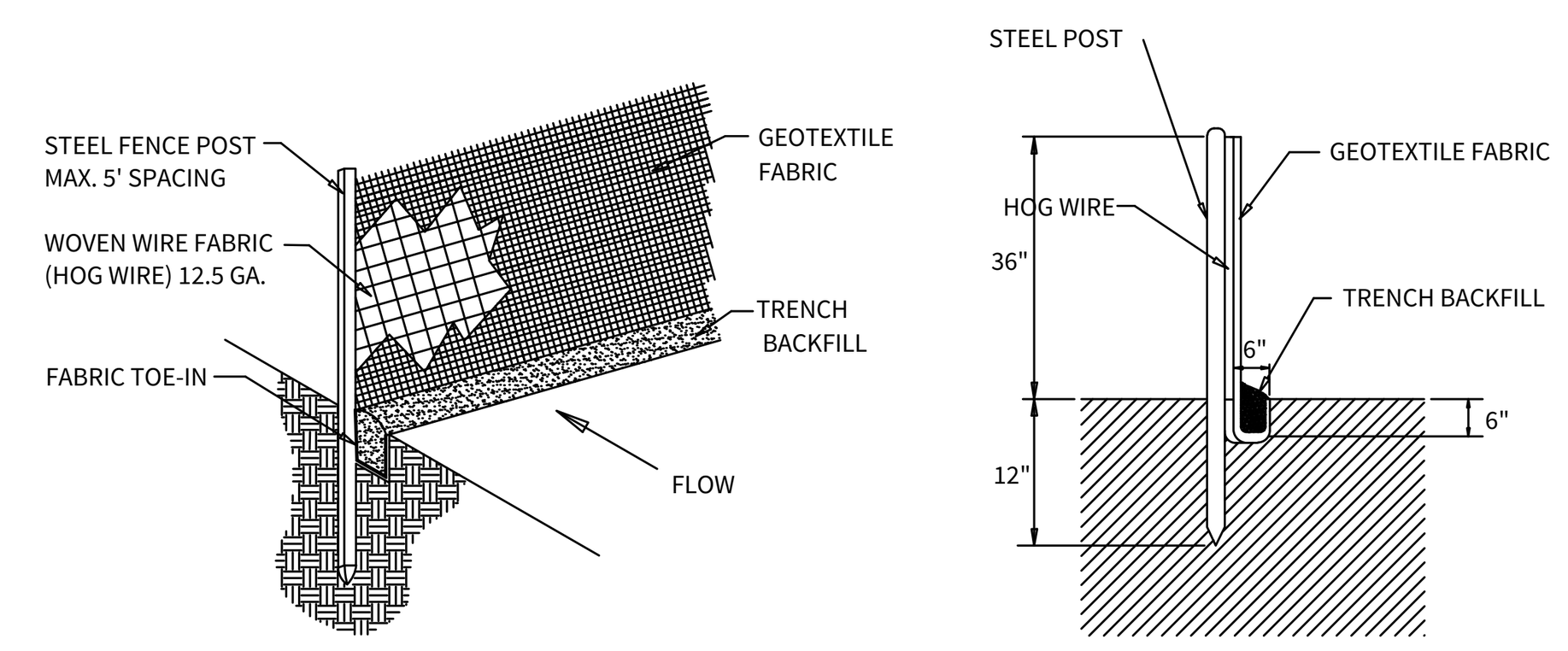

LOCATION MAP
N.T.S.




STABILIZED CONSTRUCTION EXIT NOTES:

1. WHEN NECESSARY, WHEELS SHALL BE CLEANED TO REMOVE SEDIMENT PRIOR TO ENTRANCE ON PUBLIC ROADWAY.
2. THE EXIT SHALL BE MAINTAINED IN A CONDITION WHICH WILL PREVENT TRACKING OR FLOWING OF SEDIMENT ONTO PUBLIC ROADWAYS. THIS MAY REQUIRE PERIODIC TOP DRESSING WITH ADDITIONAL STONE AS CONDITIONS DEMAND, AND REPAIR AND/OR CLEANOUT OF ANY MEASURES USED TO TRAP SEDIMENT. ALL SEDIMENT SPILLED, DROPPED, WASHED, OR TRACKED ONTO PUBLIC ROADWAYS MUST BE REMOVED IMMEDIATELY.

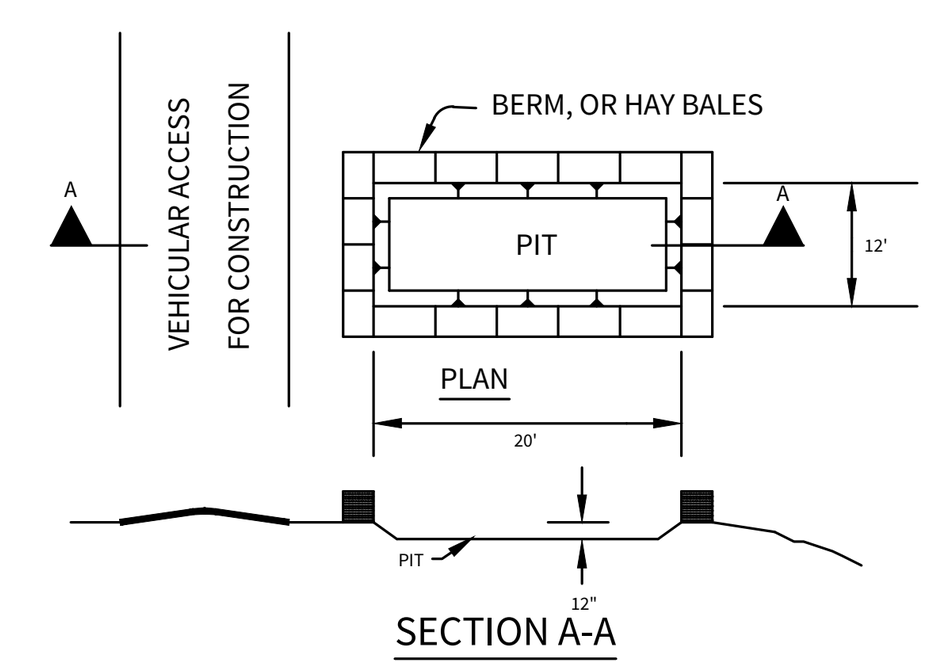
1 TEMPORARY CONSTRUCTION ENTRANCE/EXIT
N.T.S.




2 STANDARD SILT FENCE
N.T.S.

NOTE:

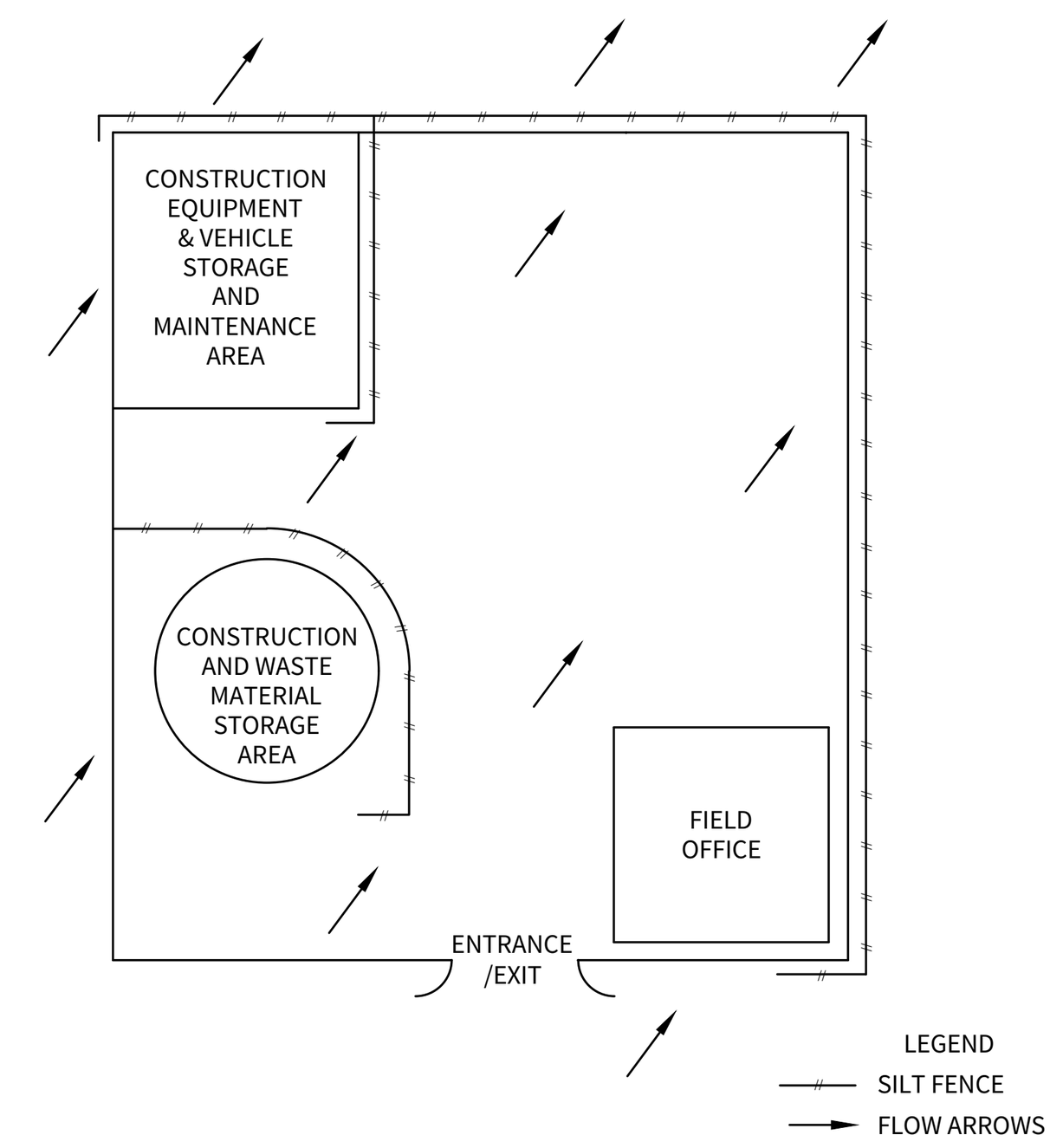
1. ALL SILT FENCES AND/OR ROCK BERMS AND TEMPORARY CONSTRUCTION ENTRANCES/EXITS SHALL BE PLACED AT THE MOST DOWN-GRADIENT POINT OF CONSTRUCTION AS SHOWN ON THIS SITE PLAN. CONTRACTOR SHALL TAKE INTO CONSIDERATION ANY PROPOSED CONSTRUCTION THAT MAY TAKE PLACE AT THESE LOCATIONS. ANY RELOCATION OF THE SILT FENCE, ROCK BERMS AND/OR TEMPORARY CONSTRUCTION ENTRANCES/EXITS SHALL BE AT THE CONTRACTOR'S EXPENSE.
2. AREA OF SOIL DISTURBANCES INCLUDE STREET RIGHT-OF-WAYS, EASEMENTS AND LOTS.
3. THERE WILL BE NO STORMWATER DISCHARGES INTO THE FEMA FLOOD PLAIN.
4. THE CONTRACTOR IS REQUIRED TO MAINTAIN EROSION CONTROLS THROUGHOUT THE DURATION OF THE PROJECT.
5. THE CITY AND/OR COUNTY INSPECTOR HAS THE AUTHORITY TO HAVE THE CONTRACTOR MODIFY THE EROSION CONTROLS AT THE DEVELOPER'S EXPENSE. THE DEVELOPER SHALL BE NOTIFIED OF THESE MODIFICATIONS PRIOR TO COMMENCEMENT OF MODIFICATIONS.



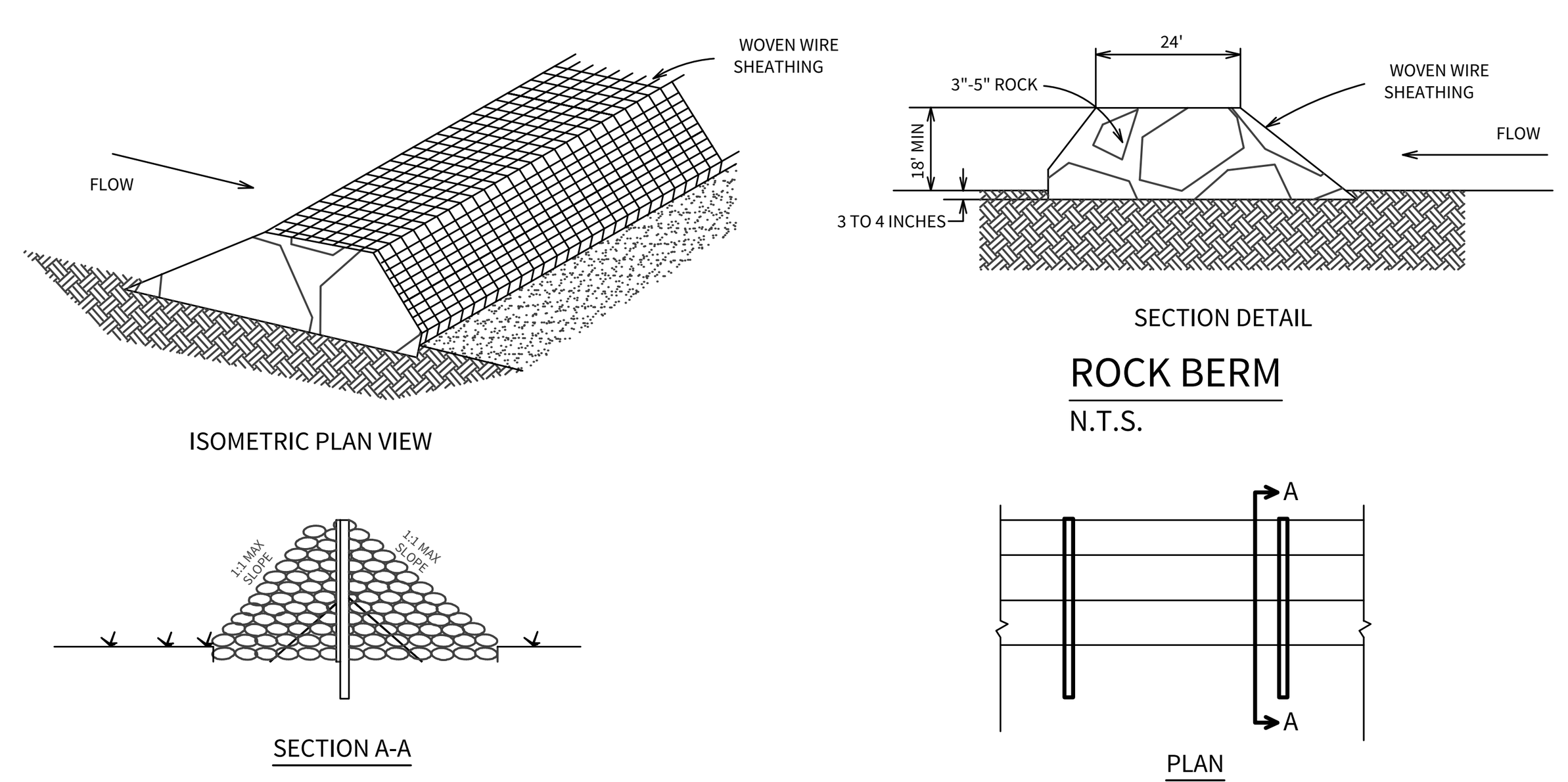

GENERAL NOTES:

- Detail above illustrates minimum dimensions. Pit can be increased in size depending on expected frequency of use.
- If hay bales are used, they shall be placed in accordance with details shown on Exhibit for hay bales.
- Washout pit shall be located in an area easily accessible to construction traffic.
- Washout pit shall not be located in areas subject to inundation from storm water runoff.
- Washout pit shall be lined with a 10-mil thick polyethylene sheeting free of holes, tears and other defects.

3 CONCRETE TRUCK WASHOUT PIT
N.T.S.




4 TYP. CONSTRUCTION STAGING AREA
N.T.S.

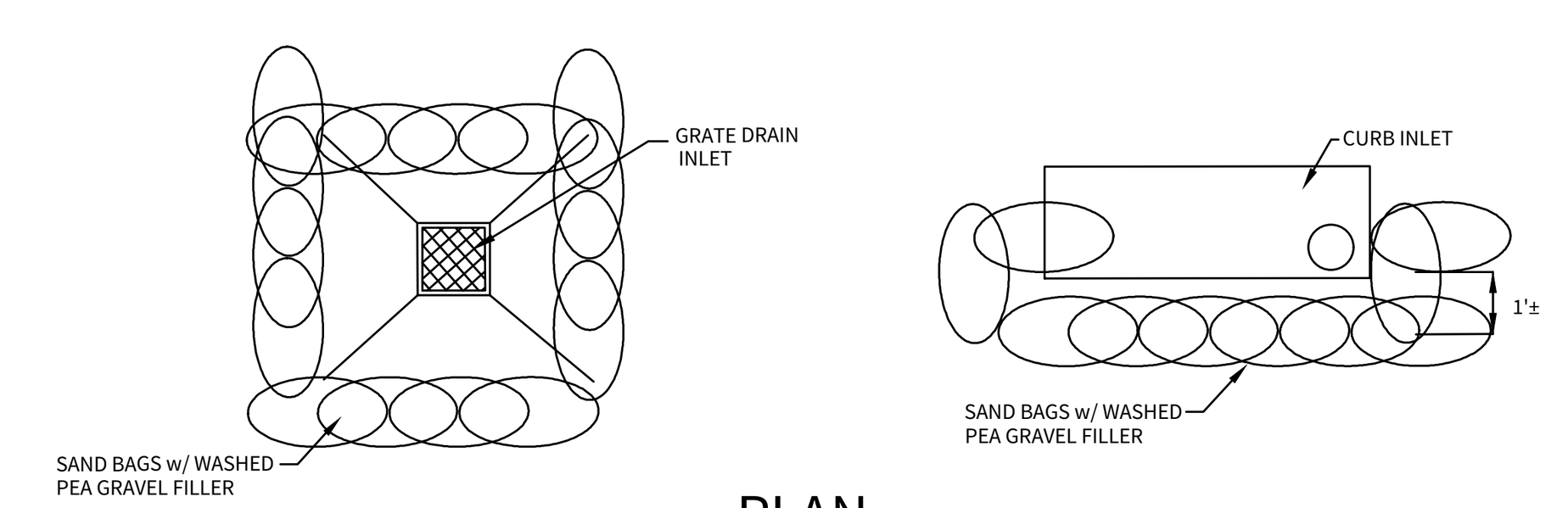



ROCK BERM
N.T.S.

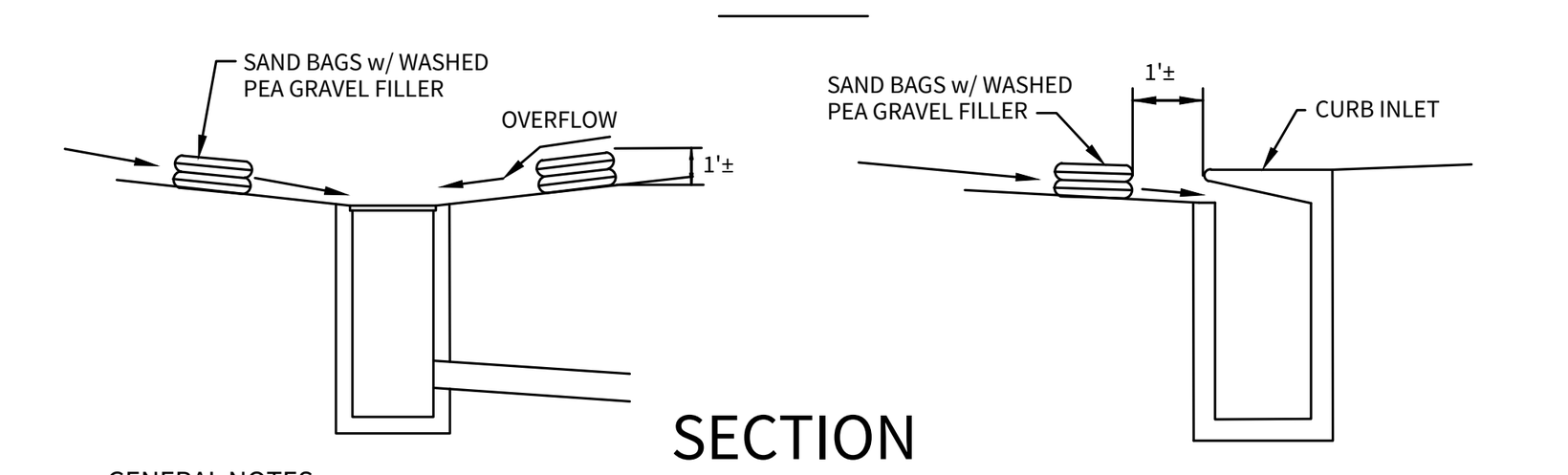
General Notes

1. The rock berm shall be inspected weekly or after each rain and the stone shall be replaced when the structure ceases to function as intended due to silt accumulation, washout, etc.
2. When silt reaches a depth of 12", the silt shall be removed and disposed of at an approved site.

5 ROCK BERM W/ SILT FENCE DETAIL
N.T.S.



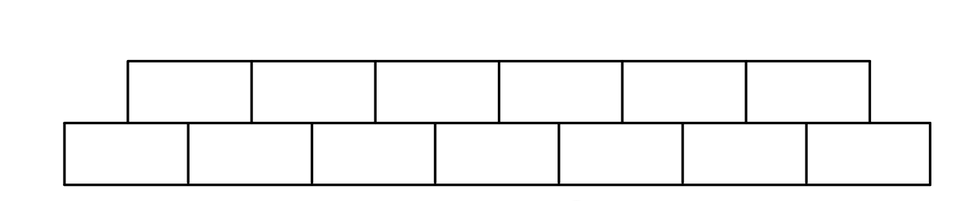

PLAN




SECTION

GENERAL NOTES:

1. THE GRAVEL BAG MATERIAL SHOULD BE POLYPROPYLENE, POLYETHYLENE, POLYAMIDE OR COTTON BURLAP WOVEN FABRIC, MINIMUM UNIT WEIGHT 4 OZ/YD 2 , MULLEN BURST STRENGTH EXCEEDING 300 PSI AND ULTRAVIOLET STABILITY EXCEEDING 70 PERCENT.
2. THE BAG LENGTH SHOULD BE 24 INCHES, WIDTH SHOULD BE 18 INCHES AND THICKNESS SHOULD BE 6 INCHES.
3. THE GRAVEL BAGS SHOULD BE FILLED WITH ¾" GRAVEL .
4. WHEN A GRAVEL BAG IS FILLED WITH GRAVEL, THE OPEN END OF THE GRAVEL BAG SHOULD BE STAPLED OR TIED WITH NYLON OR POLY CORD.
5. THE GRAVEL BAGS SHOULD BE PLACED AS SHOWN ON THE DETAIL. THE GRAVEL BAGS SHALL BE STACKED TO FORM A CONTINUOUS BARRIER AROUND THE INLETS. THE BAGS SHOULD BE TIGHTLY ABUTTED AGAINST EACH OTHER TO PREVENT RUNOFF FROM FLOWING BETWEEN THE BAGS.
6. INSPECTION SHOULD BE MADE WEEKLY AND AFTER EACH RAINFALL. REPAIR OR REPLACEMENT SHOULD BE MADE PROMPTLY AS NEEDED BY THE CONTRACTOR.
7. CHECK PLACEMENT OF DEVICE TO PREVENT GAPS BETWEEN DEVICE AND CURB.
8. REMOVE SEDIMENT WHEN BUILDUP REACHES A DEPTH OF 3 INCHES. REMOVED SEDIMENT SHOULD BE DEPOSITED IN A SUITABLE AREA AND IN SUCH A MANNER THAT IT WILL NOT ERODE.
9. STRUCTURES SHOULD BE REMOVED AND THE AREA STABILIZED ONLY AFTER THE REMAINING DRAINAGE AREA HAS BEEN PROPERLY STABILIZED.



ELEVATION

6 BAGGED GRAVEL INLET FILTER DETAIL
N.T.S.

## GENERAL NOTES:

1. THE CONTROL MEASURES CONTAINED HEREON (AND AS FURTHER DESCRIBED BY THE STANDARD SPECIFICATIONS) SHALL BE INSTALLED AND MAINTAINED THROUGHOUT THE CONSTRUCTION CONTRACT TO ASSURE EFFECTIVE AND CONTINUOUS WATER POLLUTION CONTROL DURING CONSTRUCTION AND POST CONSTRUCTION PERIODS.
2. A RAIN GAUGE SHALL BE PROVIDED BY THE CONTRACTOR AND LOCATED AT THE PROJECT SITE. WITHIN 24 HOURS OF A RAINFALL EVENT OF 0.5 INCHES OR MORE (AS MEASURED BY THE PROJECT SITE GAUGE) THE CONTRACTOR AND INSPECTOR WILL INSPECT THE ENTIRE PROJECT TO DETERMINE THE CONDITION OF THE CONTROL MEASURES. SEDIMENT WILL BE REMOVED AND DEVICES REPAIRED AS SOON AS PRACTICABLE BUT NO LATER THAN 7 DAYS AFTER THE SURROUNDING EXPOSED GROUND HAS DRIED SUFFICIENTLY TO PREVENT FURTHER DAMAGE BEING CAUSED BY REPAIR OPERATIONS.
3. THE CONTRACTOR SHALL CLEAN PAVED SURFACES (ADJACENT TO THE CONSTRUCTION AREAS) AS NECESSARY TO REMOVE SEDIMENT WHICH HAS ACCUMULATED ON THE ROADWAY DUE TO STORMWATER FLOWS AND VEHICULAR TRAFFIC THROUGH AND ACROSS THE CONSTRUCTION SITE.
4. IN CASE OF FAILURE ON THE PART OF THE CONTRACTOR TO PREVENT AND CONTROL SOIL EROSION, SEDIMENTATION AND WATER POLLUTION WHICH MAY DEGRADE RECEIVING WATERS, THE DEVELOPER/OWNER RESERVES THE RIGHT TO EMPLOY OUTSIDE ASSISTANCE OR USE OTHER FORCES TO PROVIDE THE NECESSARY CORRECTIVE MEASURES. ALL COST (INCLUDING ENGINEERING) COST WILL BE DEDUCTED FROM ANY MONEYS DUE TO OR TO BECOME DUE TO THE CONTRACTOR.
5. UPON COMPLETION OF CONSTRUCTION AND THE INSTALLATION OF PERMANENT EROSION CONTROL METHODS, A FINAL EROSION CONTROL INSPECTION WILL BE PERFORMED AS PART OF ACCEPTANCE OF THE PROJECT BY THE DEVELOPER/OWNER. IN THE EVENT THAT THE PERMANENT EROSION CONTROL IS INADEQUATE DUE TO IMPROPER DESIGN OR INSTALLATION. THE PERMANENT EROSION CONTROL MEASURES MUST BE CORRECTED OR REDESIGNED TO FUNCTION PROPERLY.
6. THE NPDES NOTICE OF INTENT (N.0.I.) SHALL BE SIGNED AND SUBMITTED BY THE CONTRACTOR AT LEAST 48 HOURS PRIOR TO THE CONTRACTOR MOVING ONTO THE SITE.
7. THE CONTRACTOR SHALL SUBMIT A SIGNED NOTICE OF TERMINATION (N.O.T.). CONTRACTOR TO ENSURE THEY HAVE MET ALL REQUIREMENTS OF THE SWPPP BEFORE FILING A NOTICE OF TERMINATION (N.O.T.).

## SOIL STABILIZATION NOTE:

1. PER TPDES REQUIREMENTS, ALL DISTURBED SOILS SHOULD BE SEEDED OR OTHERWISE STABILIZED WITH 14 CALENDAR DAYS AFTER FINAL GRADING OR WHERE CONSTRUCTION ACTIVITY HAS TEMPORARILY CEASED FOR MORE THAN 21 DAYS.

## SEQUENCE OF CONSTRUCTION:

1. OBTAIN CITY APPROVED SITE PREPARATION PLANS, AND TPDES PERMIT (NOT A COPY OF TPDES APPLICATION TO TCEQ), IF APPLICABLE.
2. INSTALL TEMPORARY EROSION AND SEDIMENTATION CONTROLS.
3. BEGIN DEMOLITION ACTIVITIES, IF APPLICABLE.
4. BEGIN SITE CLEARING AND GRADING.
5. RESTORE AND RE-VEGETATE ALL DISTURBED AREAS NOT UNDER IMPERMEABLE IMPROVEMENTS.
6. COMPLETE ANY REMAINING "PUNCH LIST" ITEMS.
7. CONTRACTOR SHALL REMOVE TEMPORARY EROSION CONTROLS AFTER PERMANENT STABILIZATION IS AT LEAST 70% EVENLY ESTABLISHED. RYE IS NOT ACCEPTED.

APPROVED FOR CONSTRUCTION SEGUIN TEXAS
01/14/2022
FOR IMPROVEMENTS ASSOCIATED WITH UNIT1 & SCstP 0225-2021; Approved by CP|ENGR 2022-01-14

CUDEENGINEERS.COM
CUDE ENGINEERS EST. 1980
4122 Pond Hill Road, Suite 101
San Antonio, Texas 78231
P:(210) 681.2951 F: (210) 523.7112

**CORDOVA TRAILS SUBDIVISION UNIT 1**

STORMWATER POLLUTION PREVENTION PLAN DETAIL

**DATE** 12/05/2021
**PROJECT NO.** 03480.002
**DRAWN BY** AC
**CHECKED BY** DDC/JC

**REVISIONS**
1.
2.
3.
4.
5.
6.
7.
8.
9.

STATE OF TEXAS
DAVID D. CUPIT II
122076
LICENSED
PROFESSIONAL ENGINEER
12.11.21

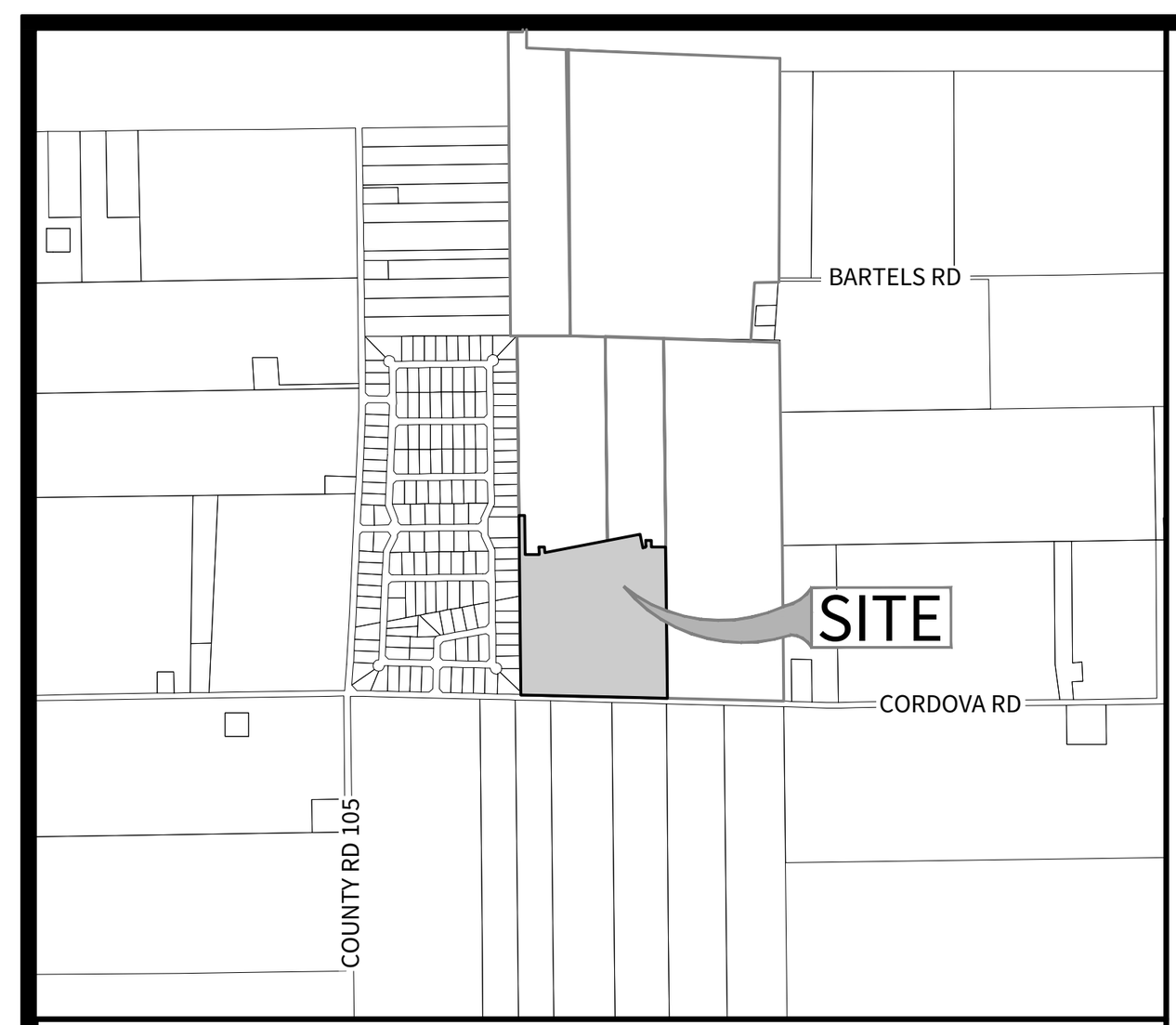
CUDE ENGINEERS
TBPE No. 455
TBPLS No. 10048500

**C50**



REPRODUCTION OF THE ORIGINAL SIGNED AND SEALED PLAN AND/OR ELECTRONIC MEDIA MAY HAVE BEEN INADVERTENTLY ALTERED. CONTRACTOR IS RESPONSIBLE FOR VERIFYING THE SCALE OF THE DOCUMENT AND CONTACTING CUDE ENGINEERS TO VERIFY DISCREPANCIES PRIOR TO CONSTRUCTION.

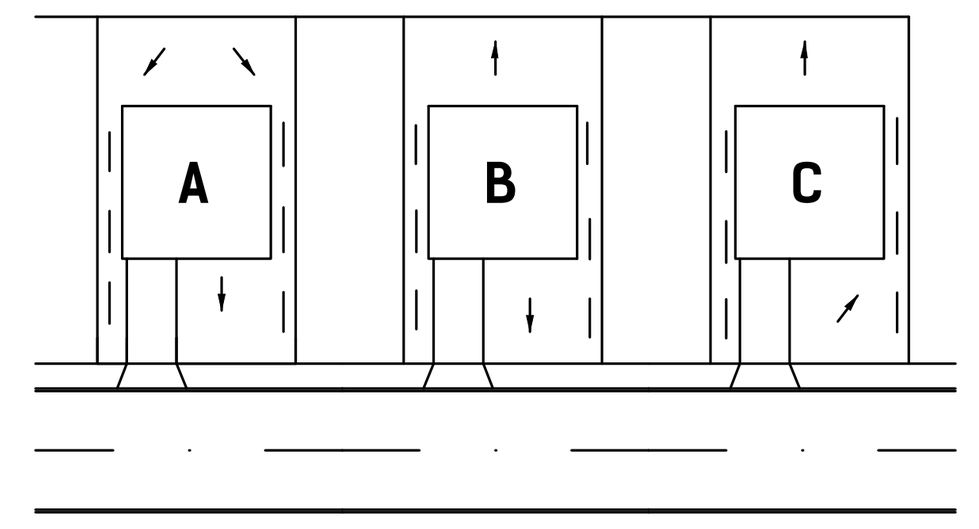
P:\03480\002\2-Drawings\C49 STORMWATER POLLUTION PREVENTION PLAN.dwg 2021/12/05 10:42pm jguerrero




## LOCATION MAP
N.T.S.

## LEGEND

- PROPOSED CONTOUR — 1000
- EXISTING CONTOUR — 1000
- PROPOSED ELEVATION — × 1000.00
- TYPE OF LOT GRADING — A, B, OR C
- SWALE FLOW LINE (ONLY LOT FOR PRIVATE LOT GRADING)
- BLOCK RETAINING WALL
- LIMITS OF GRADING
- GRADE BREAK
- BUILDING PAD (65'-74')
- BUILDING PAD (75'-79')
- BUILDING PAD (LESS THAN 65')




## TYPICAL LOT SITE PLAN
N.T.S.

SCALE: 1"=60'
0 60 120

## NOTES:

1. STREET PAVEMENT CONTOURS SHOWN. REFERENCE GEOTECH REPORT FOR PAVEMENT SECTIONS.
2. HOUSE PADS SHALL HAVE A MINIMUM 20' FRONTAGE, 15' REAR AND 5' SIDE SETBACK UNLESS NOTED OTHERWISE. CONTRACTOR SHALL REFER TO THE SUBDIVISION PLAT TO VERIFY ALL SETBACKS PRIOR TO CONSTRUCTION.
3. MINIMUM SLAB EXPOSURE IS 1.0'.
4. TYPICAL PAD SIZES IS 40' X 80' UNLESS NOTED OTHERWISE ON PLAN.
5. MAXIMUM REAR SETBACK SLOPE = 15%
6. HOUSE PAD SWALES TO BE CONSTRUCTED WITH HOME BUILDING.
7. CONTRACTOR SHALL ENSURE THAT POSITIVE DRAINAGE IS MAINTAINED AWAY FROM ALL HOUSE PADS. NO WATER PONDING SHALL BE ALLOWED.

| Cut FillTable | | | |
|---|---|---|---|
| Unit | Cut (Cu. Yd.) | Fill (Cu. Yd.) | Net (Cu. Yd.) |
| 1 | 377,677.30 | 349,374.32 | 28,302.99 (Cut) |

## GENERAL SPECIFICATIONS FOR SITE PREPARATION

1. GENERAL DESCRIPTION
THIS ITEM SHALL CONSIST OF ALL CLEARING AND GRUBBING, DEMOLITION, PREPARATION OF LAND TO BE FILLED, FILLING OF THE LAND, SPREADING, COMPACTION TESTING AND INSPECTION OF THE FILL, AND ALL SUBSIDIARY WORK NECESSARY TO COMPLETE THE GRADING OF THE CUT AND FILL AREAS TO CONFORM WITH THE LINES, GRADES AND SLOPES AS SHOWN ON THE APPROVED PLANS.

2. CLEARING THE AREA TO BE FILLED
ALL TIMBER, LOGS, TREES, BRUSH AND RUBBISH SHALL BE REMOVED FROM THE SITE.

3. SCARIFYING THE AREA TO BE FILLED
ALL ORGANIC MATTER SHALL BE REMOVED FROM THE SURFACE UPON WHICH THE FILL IS TO BE PLACED, AND THE SURFACE SHALL THEN BE DISKED OR SCARIFIED TO A MINIMUM DEPTH OF SIX INCHES (6"), ALL SURFACE RUTS OR OTHER UNEVEN FEATURES WILL BE LEVELED PRIOR TO FIELD DENSITY TESTING. WHERE FILLS ARE MADE ON HILLSIDES OR SLOPES, THE SLOPE OF THE ORIGINAL GROUND UPON WHICH THE FILL IS TO BE PLACED SHALL BE DISKED OR SCARIFIED. WHERE THE SLOPE RATIO OF THE ORIGINAL GROUND IS STEEPER THAN 5 HORIZONTAL TO 1 VERTICAL, THE BANK SHALL BE STEPPED OR BENCHED. GROUND SLOPES WHICH ARE FLATTER THAN 5 TO 1 SHALL BE BENCHED WHEN CONSIDERED NECESSARY BY THE GEOTECHNICAL ENGINEER.

4. COMPACTING THE AREA TO BE FILLED
FOLLOWING THE CLEARING AND DISKING OR SCARIFYING OF THE FILL AREA, IT SHALL BE BLADED UNTIL IT IS UNIFORM AND FREE FROM LARGE CLODS. THE AREA SHALL BE BROUGHT TO THE ADEQUATE MOISTURE CONTENT AND COMPACTED (TYPICALLY) TO NOT LESS THAN NINETY PERCENT (90%) OF MAXIMUM DENSITY IN ACCORDANCE WITH THE CURRENT ASTM D 1557 COMPACTION PROCEDURE, OR 95% OF MAXIMUM DENSITY IN ACCORDANCE WITH THE CURRENT THD--TEX--113--E COMPACTION PROCEDURE.

5. FILL MATERIALS
THE MATERIALS USED SHALL BE FREE FROM ORGANIC MATTER AND OTHER DELETERIOUS SUBSTANCES, SUCH AS TREES, BRUSH AND RUBBISH.

6. DEPTH AND MIXING OF FILL LAYERS
THE SELECTED FILL MATERIAL SHALL BE PLACED IN LEVEL, UNIFORM LAYERS WHICH, WHEN COMPACTED, SHALL HAVE A DENSITY CONFORMING TO THAT STIPULATED ABOVE. EACH LAYER SHALL BE THOROUGHLY MIXED DURING THE SPREADING TO ENSURE UNIFORMITY OF MATERIAL IN EACH LAYER. COMPACTED LAYER THICKNESS MAY VARY DEPENDING ON THE COMPACTION EQUIPMENT OF DEMONSTRATED CAPABILITY. THE MAXIMUM LOOSE DEPTH FOR ANY MATERIAL SHALL NOT EXCEED TWELVE INCHES (12"). FOR TESTING REQUIREMENTS OF FILL MATERIAL, SEE DENSITY TESTING.

7. ROCK
WHEN FILL MATERIAL INCLUDES ROCK, THE MAXIMUM ROCK SIZE SHALL BE AS APPROVED BY THE GEOTECHNICAL ENGINEER AND THE CITY OF SEGUIN THROUGH THE CONSTRUCTION PHASE SUBMITTAL PROCESS. NO LARGE ROCKS SHALL BE ALLOWED TO NEST AND ALL VOIDS MUST BE FILLED WITH SMALL STONES OR SOIL AND ADEQUATELY COMPACTED. NO LARGE ROCKS WILL BE PERMITTED WITHIN EIGHTEEN INCHES (18") OF THE FINISHED GRADE.

8. COMPACTION OF FILL LAYER
COMPACTION EQUIPMENT SHALL BE CAPABLE OF COMPACTING THE FILL TO THE SPECIFIED DENSITY. COMPACTION SHALL BE ACCOMPLISHED WHILE THE FILL MATERIAL IS AT OR NEAR THE APPROPRIATE MOISTURE CONTENT. COMPACTION OF EACH LAYER SHALL BE CONTINUOUS OVER THE ENTIRE STRUCTURAL AREA (BENEATH PROPOSED STRUCTURES).

9. COMPACTION OF SLOPES
THE FACES OF FILL SLOPES SHALL BE COMPACTED. COMPACTING OPERATIONS SHALL BE CONTINUED UNTIL THE SLOPE FACES ARE STABLE BUT NOT TOO DENSE FOR PLANTING ON THE SLOPES. COMPACTION OF THE SLOPE FACES MAY BE DONE PROGRESSIVELY IN INCREMENTS OF THREE TO FIVE FEET (3' TO 5') IN FILL HEIGHT AS THIS FILL PROGRESSES OR AFTER THE FILL HAS BEEN BROUGHT TO ITS TOTAL HEIGHT.

10. MOISTURE CONTENT
THE FILL MATERIAL SHALL BE COMPACTED AT THE APPROPRIATE MOISTURE CONTENT SPECIFIED FOR THE SOILS BEING USED. APPROPRIATE MOISTURE CONTENT IS DEFINED, TYPICALLY, AS OPTIMUM MOISTURE CONTENT; HOWEVER, FOR EXPANSIVE SOILS IT MAY BE GREATER THAN OPTIMUM MOISTURE CONTENT, AND OTHER MOISTURE CONTENTS MAY BE NECESSARY TO PRODUCE THE DESIRED RESULTS WITH CERTAIN SOILS.

11. DENSITY TESTS
FIELD DENSITY TESTS SHALL BE PERFORMED ON LAYERS OF FILL WHEN THE FILL IS BEING PLACED AS DIRECTED BY THE GEOTECHNICAL ENGINEER. THE MAXIMUM FILL HEIGHT BETWEEN DENSITY TESTING SHALL BE 16 INCHES LOOSE OR 12" COMPACTED PER TXDOT ITEM 132,EMBANKMENT, DENSITY CONTROL. ALL TESTING SHALL BE REQUESTED BY THE CONTRACTOR TO MEET THE CONTRACTOR'S CONSTRUCTION SCHEDULE. NOTIFICATION BY THE CONTRACTOR TO CONDUCT TESTS SHALL BE AT LEAST THE DAY BEFORE. THIS NOTIFICATION SHALL INCLUDE THE FILL AREA LOCATION (LOT AND BLOCK), THE LIFT OR HEIGHT OF FILL AND APPROXIMATE DESIRED TIME OF TESTING. WHEN THESE TESTS INDICATE THAT THE DENSITY OF ANY LAYER OF FILL OR PORTION THEREOF IS BELOW THE REQUIRED DENSITY, THE PARTICULAR LAYER OR PORTION SHALL BE REWORKED AND RETESTED AT THE EXPENSE OF THE CONTRACTOR UNLESS THE CONTRACTOR CAN SHOW EVIDENCE THAT CIRCUMSTANCES BEYOND HIS CONTROL REQUIRED THE RETESTING. GENERALLY, THE SPECIFIC TESTING WILL BE AS FOLLOWS AND CONDUCTED BY GEOTECHNICAL ENGINEER.

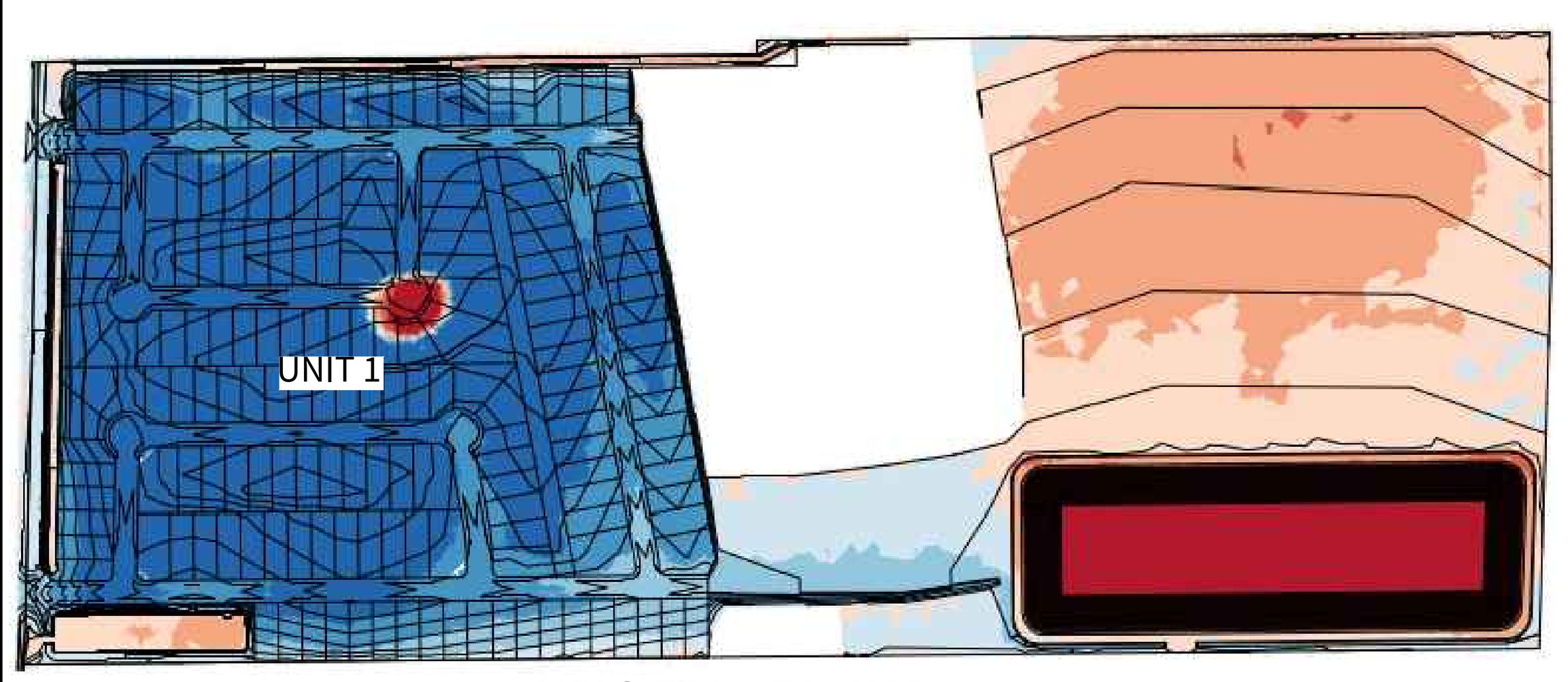
A. THE LAND TO BE FILLED (PREPARED SUBGRADE) SHALL BE PREPARED AND TESTED AT A FREQUENCY AS DETERMINED BY THE GEOTECHNICAL ENGINEER.
B. THE FIRST LIFT OF COMPACTED FILL (GENERALLY 8 TO 12-IN.) SHALL BE TESTED AS DETERMINED BY THE GEOTECHNICAL ENGINEER. ANY AREAS SUPPORTING THE PROPOSED STRUCTURES REQUIRING FILL SHALL BE TESTED FOR DENSITY COMPLIANCE.
C. FILLS SHALL BE TESTED IN ACCORDANCE WITH TXDOT ITEM 132 3.4.2.
D. TEST RESULTS WILL BE PROVIDED BY THE FIELD TECHNICIAN TO THE CONTRACTOR WHEN POSSIBLE; HOWEVER, ALL TEST RESULTS ARE TO BE REVIEWED BY THE GEOTECHNICAL ENGINEER FOR COMPLIANCE. THE ENGINEER WILL NOTIFY THE CONTRACTOR OF ALL TEST RESULTS AND TEST RESULTS SHALL BE PROVIDED TO THE CITY OF SEGUIN THROUGHOUT THE PROJECT AS REPORTS ARE COMPLETED, NOT AT END OF PROJECT/ACCEPTANCE PHASE.

12. CUT/FILL LOTS
AREAS INVOLVING CUT ON ONE PORTION AND FILL ON ANOTHER PORTION OF A SPECIFIC LOT SHALL BE PREPARED TO A MINIMUM DEPTH OF 6-IN. AND WILL BE THE SAME MATERIAL CLASSIFICATION AT THE SAME COMPACTION AND MOISTURE CONTENT. A MINIMUM OF TWO (2) FIELD DENSITY TESTS SHALL BE REQUIRED ON EACH CUT/FILL LOT FOR THE PURPOSE OF DETERMINING UNIFORMITY OF THE AREA SUPPORTING THE PROPOSED STRUCTURES.

13. DRAINAGE IMPROVEMENTS
ALL PERIMETER DRAINS PROPOSED FOR MASS GRADING OF THE DEVELOPMENT ARE SUBJECT TO FINAL APPROVAL OF THE CONSTRUCTION PLANS FOR EACH UNIT. ADDITIONAL GRADING MAY BE REQUIRED AS PART OF EACH UNIT APPROVAL.

14. FENCING
THE DEVELOPER/CIVIL ENGINEER/GENERAL CONTRACTOR WILL BE LIABLE TO DAMAGE TO EXISTING FENCES WHERE GRADING IS SHOWN IN CLOSE PROXIMITY TO THE SUBDIVISION BOUNDARY.

| Elevations Table | | | |
|---|---|---|---|
| Number | Minimum Elevation | Maximum Elevation | Color |
| 1 | -30.000 | -5.000 | |
| 2 | -5.000 | -3.000 | |
| 3 | -3.000 | -1.000 | |
| 4 | -1.000 | 0.000 | |
| 5 | 0.000 | 1.000 | |
| 6 | 1.000 | 3.000 | |
| 7 | 3.000 | 5.000 | |
| 8 | 5.000 | 11.000 | |




## CUT & FILL HEAT MAP
N.T.S.




APPROVED FOR CONSTRUCTION
SEGUIN TEXAS
01/14/2022
FOR IMPROVEMENTS ASSOCIATED WITH UNIT1 & SCstP 0225-2021; Approved by CP|ENGR 2022-01-14

CUDEENGINEERS.COM
CUDE EST. 1980 ENGINEERS
4122 Pond Hill Road, Suite 101
San Antonio, Texas 78231
P:(210) 681.2951 F: (210) 523.7112

# CORDOVA TRAILS SUBDIVISION UNIT 1

UNIT 1 ONLY
GRADING PLAN

DATE
12/05/2021

PROJECT NO.
03480.002

DRAWN BY
AC

CHECKED BY
DDC/JC

REVISIONS
6.
7.
8.
9.

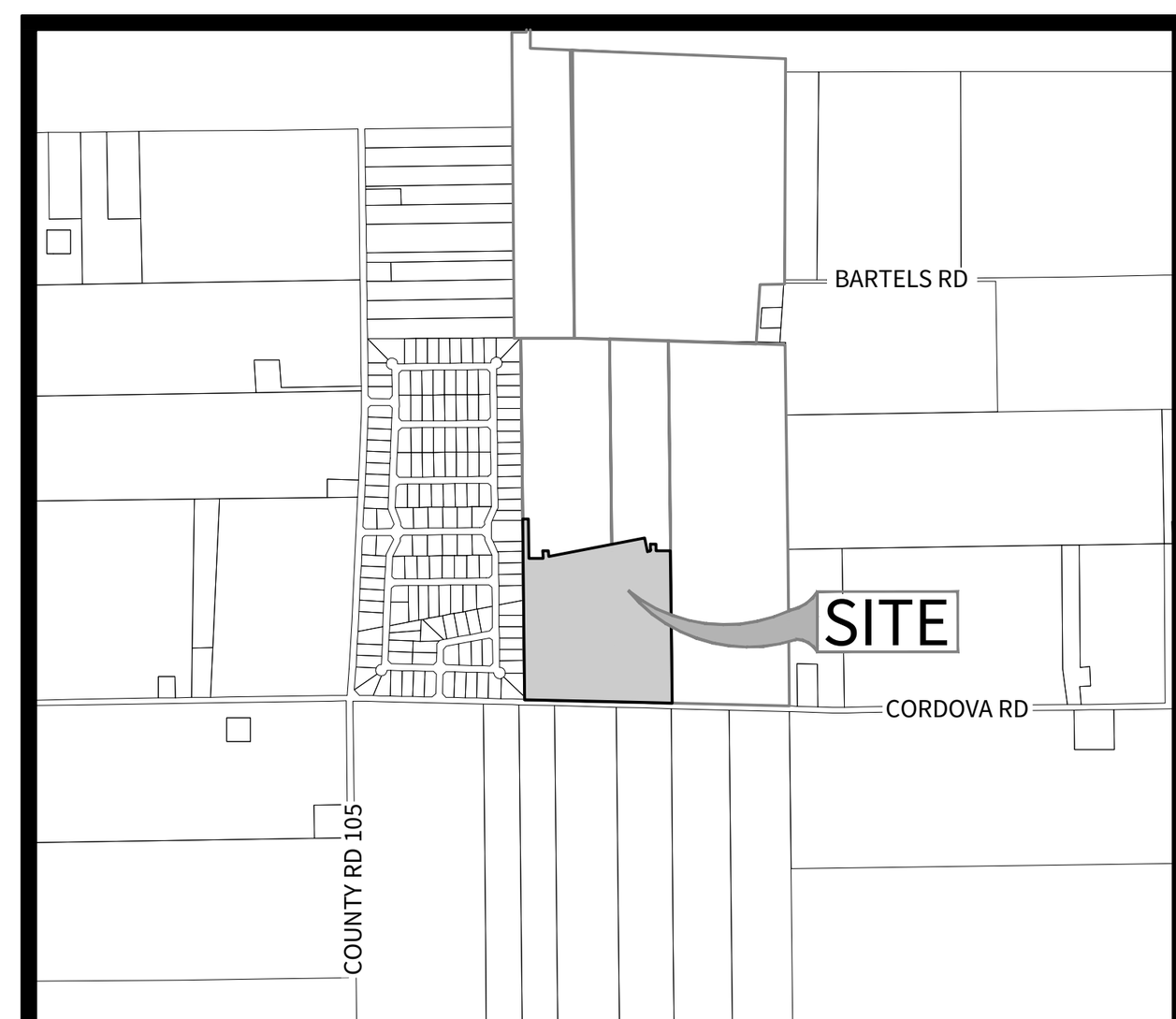
CUDE ENGINEERS
TBPE No. 455
TBPLS No. 10048500

C51



REPRODUCTION OF THE ORIGINAL SIGNED AND SEALED PLAN AND/OR ELECTRONIC MEDIA MAY HAVE BEEN INADVERTENTLY ALTERED. CONTRACTOR IS RESPONSIBLE FOR VERIFYING THE SCALE OF THE DOCUMENT AND CONTACTING CUDE ENGINEERS TO VERIFY DISCREPANCIES PRIOR TO CONSTRUCTION.

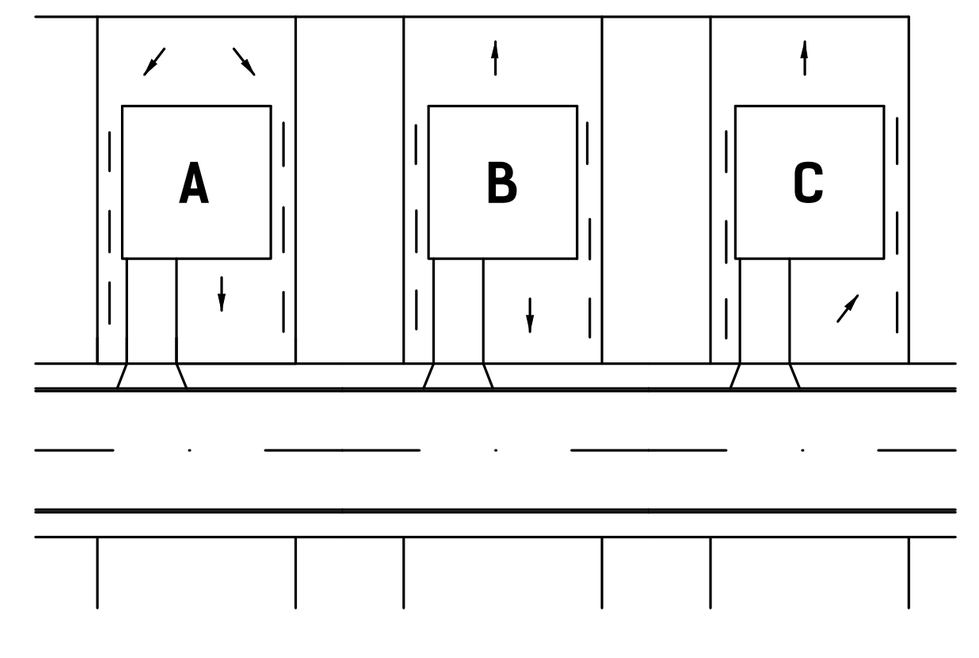
P:\03480\002\2-Drawings\01_XX_GRAD_U1_2.dwg 2021/12/05 10:45pm jguerrero




LOCATION MAP
N.T.S.

## LEGEND

| | |
|---|---|
| PROPOSED CONTOUR | 1000 |
| EXISTING CONTOUR | 1000 |
| PROPOSED ELEVATION | × 1000.00 |
| TYPE OF LOT GRADING | A, B, OR C |
| SWALE FLOW LINE (ONLY LOT FOR PRIVATE LOT GRADING) | |
| BLOCK RETAINING WALL | |
| LIMITS OF GRADING | |
| GRADE BREAK | |
| BUILDING PAD (65'-74') | |
| BUILDING PAD (75'-79') | |
| BUILDING PAD (LESS THAN 65') | |




TYPICAL LOT SITE PLAN
N.T.S.

SCALE: 1"=60'
0 60 120

| Cut FillTable | | | |
|---|---|---|---|
| Unit | Cut (Cu. Yd.) | Fill (Cu. Yd.) | Net (Cu. Yd.) |
| 1 | 377,677.30 | 349,374.32 | 28,302.99 (Cut) |

## NOTES:

1. STREET PAVEMENT CONTOURS SHOWN. REFERENCE GEOTECH REPORT FOR PAVEMENT SECTIONS.
2. HOUSE PADS SHALL HAVE A MINIMUM 20' FRONTAGE, 15' REAR AND 5' SIDE SETBACK UNLESS NOTED OTHERWISE. CONTRACTOR SHALL REFER TO THE SUBDIVISION PLAT TO VERIFY ALL SETBACKS PRIOR TO CONSTRUCTION.
3. MINIMUM SLAB EXPOSURE IS 1.0'.
4. TYPICAL PAD SIZES IS 40' X 80' UNLESS NOTED OTHERWISE ON PLAN.
5. MAXIMUM REAR SETBACK SLOPE = 15%
6. HOUSE PAD SWALES TO BE CONSTRUCTED WITH HOME BUILDING.
7. CONTRACTOR SHALL ENSURE THAT POSITIVE DRAINAGE IS MAINTAINED AWAY FROM ALL HOUSE PADS. NO WATER PONDING SHALL BE ALLOWED.

## GENERAL SPECIFICATIONS FOR SITE PREPARATION

1. GENERAL DESCRIPTION
THIS ITEM SHALL CONSIST OF ALL CLEARING AND GRUBBING, DEMOLITION, PREPARATION OF LAND TO BE FILLED, FILLING OF THE LAND, SPREADING, COMPACTION TESTING AND INSPECTION OF THE FILL, AND ALL SUBSIDIARY WORK NECESSARY TO COMPLETE THE GRADING OF THE CUT AND FILL AREAS TO CONFORM WITH THE LINES, GRADES AND SLOPES AS SHOWN ON THE APPROVED PLANS.

2. CLEARING THE AREA TO BE FILLED
ALL TIMBER, LOGS, TREES, BRUSH AND RUBBISH SHALL BE REMOVED FROM THE SITE.

3. SCARIFYING THE AREA TO BE FILLED
ALL ORGANIC MATTER SHALL BE REMOVED FROM THE SURFACE UPON WHICH THE FILL IS TO BE PLACED, AND THE SURFACE SHALL THEN BE DISKED OR SCARIFIED TO A MINIMUM DEPTH OF SIX INCHES (6"), ALL SURFACE RUTS OR OTHER UNEVEN FEATURES WILL BE LEVELED PRIOR TO FIELD DENSITY TESTING. WHERE FILLS ARE MADE ON HILLSIDES OR SLOPES, THE SLOPE OF THE ORIGINAL GROUND UPON WHICH THE FILL IS TO BE PLACED SHALL BE DISKED OR SCARIFIED. WHERE THE SLOPE RATIO OF THE ORIGINAL GROUND IS STEEPER THAN 5 HORIZONTAL TO 1 VERTICAL, THE BANK SHALL BE STEPPED OR BENCHED. GROUND SLOPES WHICH ARE FLATTER THAN 5 TO 1 SHALL BE BENCHED WHEN CONSIDERED NECESSARY BY THE GEOTECHNICAL ENGINEER.

4. COMPACTING THE AREA TO BE FILLED
FOLLOWING THE CLEARING AND DISKING OR SCARIFYING OF THE FILL AREA, IT SHALL BE BLADED UNTIL IT IS UNIFORM AND FREE FROM LARGE CLODS. THE AREA SHALL BE BROUGHT TO THE ADEQUATE MOISTURE CONTENT AND COMPACTED (TYPICALLY) TO NOT LESS THAN NINETY PERCENT (90%) OF MAXIMUM DENSITY IN ACCORDANCE WITH THE CURRENT ASTM D 1557 COMPACTION PROCEDURE, OR 95% OF MAXIMUM DENSITY IN ACCORDANCE WITH THE CURRENT THD--TEX--113--E COMPACTION PROCEDURE.

5. FILL MATERIALS
THE MATERIALS USED SHALL BE FREE FROM ORGANIC MATTER AND OTHER DELETERIOUS SUBSTANCES, SUCH AS TREES, BRUSH AND RUBBISH.

6. DEPTH AND MIXING OF FILL LAYERS
THE SELECTED FILL MATERIAL SHALL BE PLACED IN LEVEL, UNIFORM LAYERS WHICH, WHEN COMPACTED, SHALL HAVE A DENSITY CONFORMING TO THAT STIPULATED ABOVE. EACH LAYER SHALL BE THOROUGHLY MIXED DURING THE SPREADING TO ENSURE UNIFORMITY OF MATERIAL IN EACH LAYER. COMPACTED LAYER THICKNESS MAY VARY DEPENDING ON THE COMPACTION EQUIPMENT OF DEMONSTRATED CAPABILITY. THE MAXIMUM LOOSE DEPTH FOR ANY MATERIAL SHALL NOT EXCEED TWELVE INCHES (12"). FOR TESTING REQUIREMENTS OF FILL MATERIAL, SEE DENSITY TESTING.

7. ROCK
WHEN FILL MATERIAL INCLUDES ROCK, THE MAXIMUM ROCK SIZE SHALL BE AS APPROVED BY THE GEOTECHNICAL ENGINEER AND THE CITY OF SEGUIN THROUGH THE CONSTRUCTION PHASE SUBMITTAL PROCESS. NO LARGE ROCKS SHALL BE ALLOWED TO NEST AND ALL VOIDS MUST BE FILLED WITH SMALL STONES OR SOIL AND ADEQUATELY COMPACTED. NO LARGE ROCKS WILL BE PERMITTED WITHIN EIGHTEEN INCHES (18") OF THE FINISHED GRADE.

8. COMPACTION OF FILL LAYER
COMPACTION EQUIPMENT SHALL BE CAPABLE OF COMPACTING THE FILL TO THE SPECIFIED DENSITY. COMPACTION SHALL BE ACCOMPLISHED WHILE THE FILL MATERIAL IS AT OR NEAR THE APPROPRIATE MOISTURE CONTENT. COMPACTION OF EACH LAYER SHALL BE CONTINUOUS OVER THE ENTIRE STRUCTURAL AREA (BENEATH PROPOSED STRUCTURES).

9. COMPACTION OF SLOPES
THE FACES OF FILL SLOPES SHALL BE COMPACTED. COMPACTING OPERATIONS SHALL BE CONTINUED UNTIL THE SLOPE FACES ARE STABLE BUT NOT TOO DENSE FOR PLANTING ON THE SLOPES. COMPACTION OF THE SLOPE FACES MAY BE DONE PROGRESSIVELY IN INCREMENTS OF THREE TO FIVE FEET (3' TO 5') IN FILL HEIGHT AS THIS FILL PROGRESSES OR AFTER THE FILL HAS BEEN BROUGHT TO ITS TOTAL HEIGHT.

10. MOISTURE CONTENT
THE FILL MATERIAL SHALL BE COMPACTED AT THE APPROPRIATE MOISTURE CONTENT SPECIFIED FOR THE SOILS BEING USED. APPROPRIATE MOISTURE CONTENT IS DEFINED, TYPICALLY, AS OPTIMUM MOISTURE CONTENT; HOWEVER, FOR EXPANSIVE SOILS IT MAY BE GREATER THAN OPTIMUM MOISTURE CONTENT, AND OTHER MOISTURE CONTENTS MAY BE NECESSARY TO PRODUCE THE DESIRED RESULTS WITH CERTAIN SOILS.

11. DENSITY TESTS
FIELD DENSITY TESTS SHALL BE PERFORMED ON LAYERS OF FILL WHEN THE FILL IS BEING PLACED AS DIRECTED BY THE GEOTECHNICAL ENGINEER. THE MAXIMUM FILL HEIGHT BETWEEN DENSITY TESTING SHALL BE 16 INCHES LOOSE OR 12" COMPACTED PER TXDOT ITEM 132,EMBANKMENT, DENSITY CONTROL. ALL TESTING SHALL BE REQUESTED BY THE CONTRACTOR TO MEET THE CONTRACTOR'S CONSTRUCTION SCHEDULE. NOTIFICATION BY THE CONTRACTOR TO CONDUCT TESTS SHALL BE AT LEAST THE DAY BEFORE. THIS NOTIFICATION SHALL INCLUDE THE FILL AREA LOCATION (LOT AND BLOCK), THE LIFT OR HEIGHT OF FILL AND APPROXIMATE DESIRED TIME OF TESTING. WHEN THESE TESTS INDICATE THAT THE DENSITY OF ANY LAYER OF FILL OR PORTION THEREOF IS BELOW THE REQUIRED DENSITY, THE PARTICULAR LAYER OR PORTION SHALL BE REWORKED AND RETESTED AT THE EXPENSE OF THE CONTRACTOR UNLESS THE CONTRACTOR CAN SHOW EVIDENCE THAT CIRCUMSTANCES BEYOND HIS CONTROL REQUIRED THE RETESTING. GENERALLY, THE SPECIFIC TESTING WILL BE AS FOLLOWS AND CONDUCTED BY GEOTECHNICAL ENGINEER.

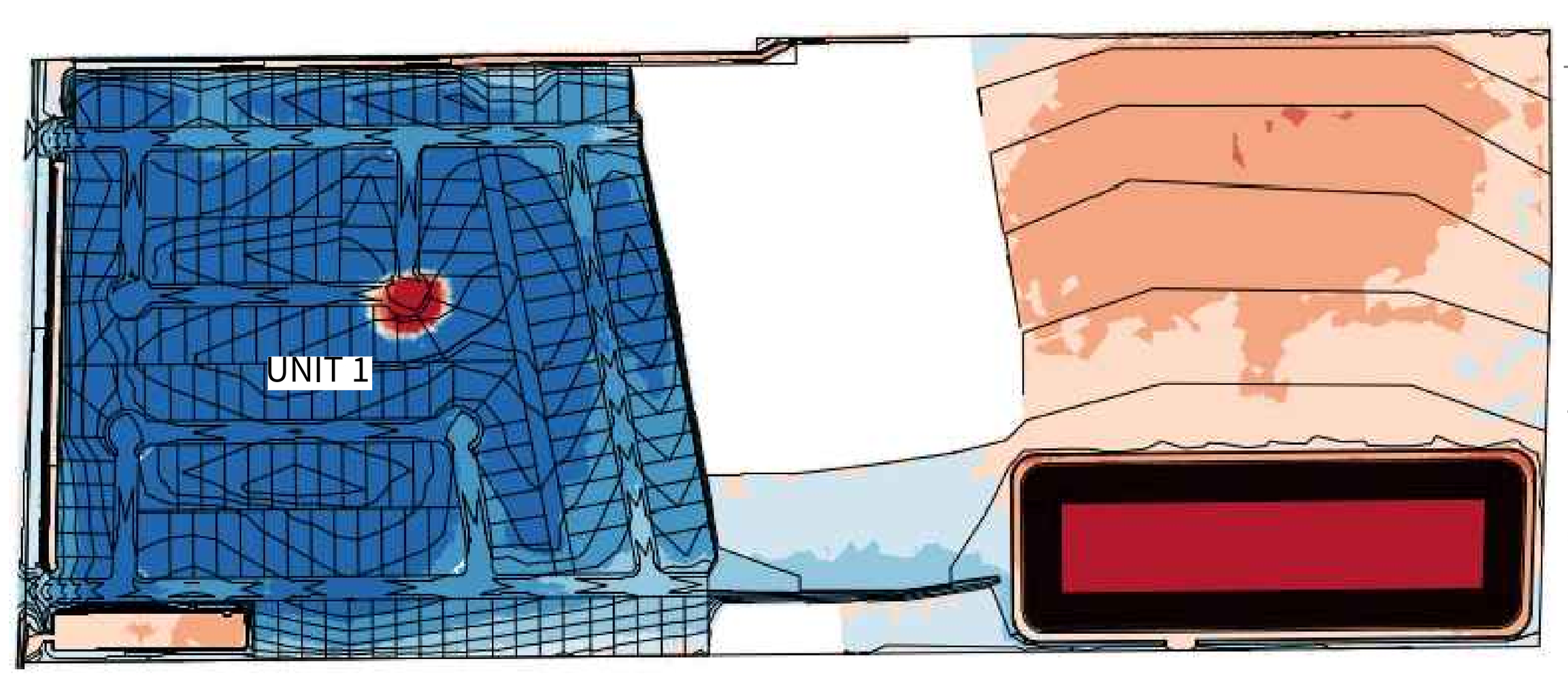
A. THE LAND TO BE FILLED (PREPARED SUBGRADE) SHALL BE PREPARED AND TESTED AT A FREQUENCY AS DETERMINED BY THE GEOTECHNICAL ENGINEER.
B. THE FIRST LIFT OF COMPACTED FILL (GENERALLY 8 TO 12-IN.) SHALL BE TESTED AS DETERMINED BY THE GEOTECHNICAL ENGINEER. ANY AREAS SUPPORTING THE PROPOSED STRUCTURES REQUIRING FILL SHALL BE TESTED FOR DENSITY COMPLIANCE.
C. FILLS SHALL BE TESTED IN ACCORDANCE WITH TXDOT ITEM 132 3.4.2.
D. TEST RESULTS WILL BE PROVIDED BY THE FIELD TECHNICIAN TO THE CONTRACTOR WHEN POSSIBLE; HOWEVER, ALL TEST RESULTS ARE TO BE REVIEWED BY THE GEOTECHNICAL ENGINEER FOR COMPLIANCE. THE ENGINEER WILL NOTIFY THE CONTRACTOR OF ALL TEST RESULTS AND TEST RESULTS SHALL BE PROVIDED TO THE CITY OF SEGUIN THROUGHOUT THE PROJECT AS REPORTS ARE COMPLETED, NOT AT END OF PROJECT/ACCEPTANCE PHASE.

12. CUT/FILL LOTS
AREAS INVOLVING CUT ON ONE PORTION AND FILL ON ANOTHER PORTION OF A SPECIFIC LOT SHALL BE PREPARED TO A MINIMUM DEPTH OF 6-IN. AND WILL BE THE SAME MATERIAL CLASSIFICATION AT THE SAME COMPACTION AND MOISTURE CONTENT. A MINIMUM OF TWO (2) FIELD DENSITY TESTS SHALL BE REQUIRED ON EACH CUT/FILL LOT FOR THE PURPOSE OF DETERMINING UNIFORMITY OF THE AREA SUPPORTING THE PROPOSED STRUCTURES.

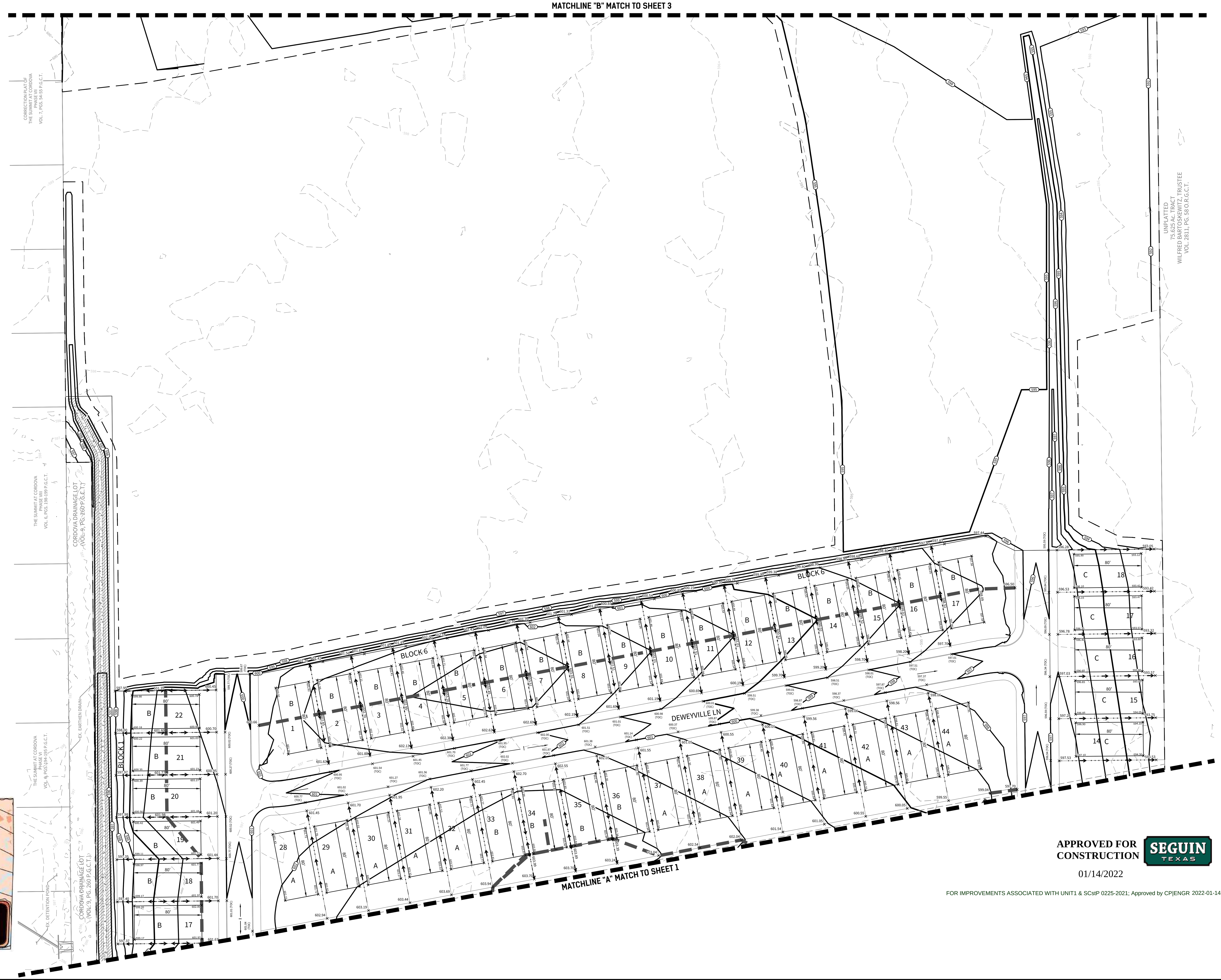
13. DRAINAGE IMPROVEMENTS
ALL PERIMETER DRAINS PROPOSED FOR MASS GRADING OF THE DEVELOPMENT ARE SUBJECT TO FINAL APPROVAL OF THE CONSTRUCTION PLANS FOR EACH UNIT. ADDITIONAL GRADING MAY BE REQUIRED AS PART OF EACH UNIT APPROVAL.

14. FENCING
THE DEVELOPER/CIVIL ENGINEER/GENERAL CONTRACTOR WILL BE LIABLE TO DAMAGE TO EXISTING FENCES WHERE GRADING IS SHOWN IN CLOSE PROXIMITY TO THE SUBDIVISION BOUNDARY.

| Elevations Table | | | |
|---|---|---|---|
| Number | Minimum Elevation | Maximum Elevation | Color |
| 1 | -30.000 | -5.000 | |
| 2 | -5.000 | -3.000 | |
| 3 | -3.000 | -1.000 | |
| 4 | -1.000 | 0.000 | |
| 5 | 0.000 | 1.000 | |
| 6 | 1.000 | 3.000 | |
| 7 | 3.000 | 5.000 | |
| 8 | 5.000 | 11.000 | |




CUT & FILL HEAT MAP
N.T.S.




APPROVED FOR CONSTRUCTION
SEGUIN TEXAS
01/14/2022
FOR IMPROVEMENTS ASSOCIATED WITH UNIT1 & SCstP 0225-2021; Approved by CP|ENGR 2022-01-14

CUDEENGINEERS.COM
CUDE ENGINEERS EST. 1980

4122 Pond Hill Road, Suite 101
San Antonio, Texas 78231
P:(210) 681.2951 F: (210) 523.7112

# CORDOVA TRAILS SUBDIVISION UNIT 1

UNIT 1 ONLY GRADING PLAN

DATE 12/05/2021
PROJECT NO. 03480.002
DRAWN BY AC
CHECKED BY DDC/JC

REVISIONS
1.
2.
3.
4.
5.
6.
7.
8.
9.

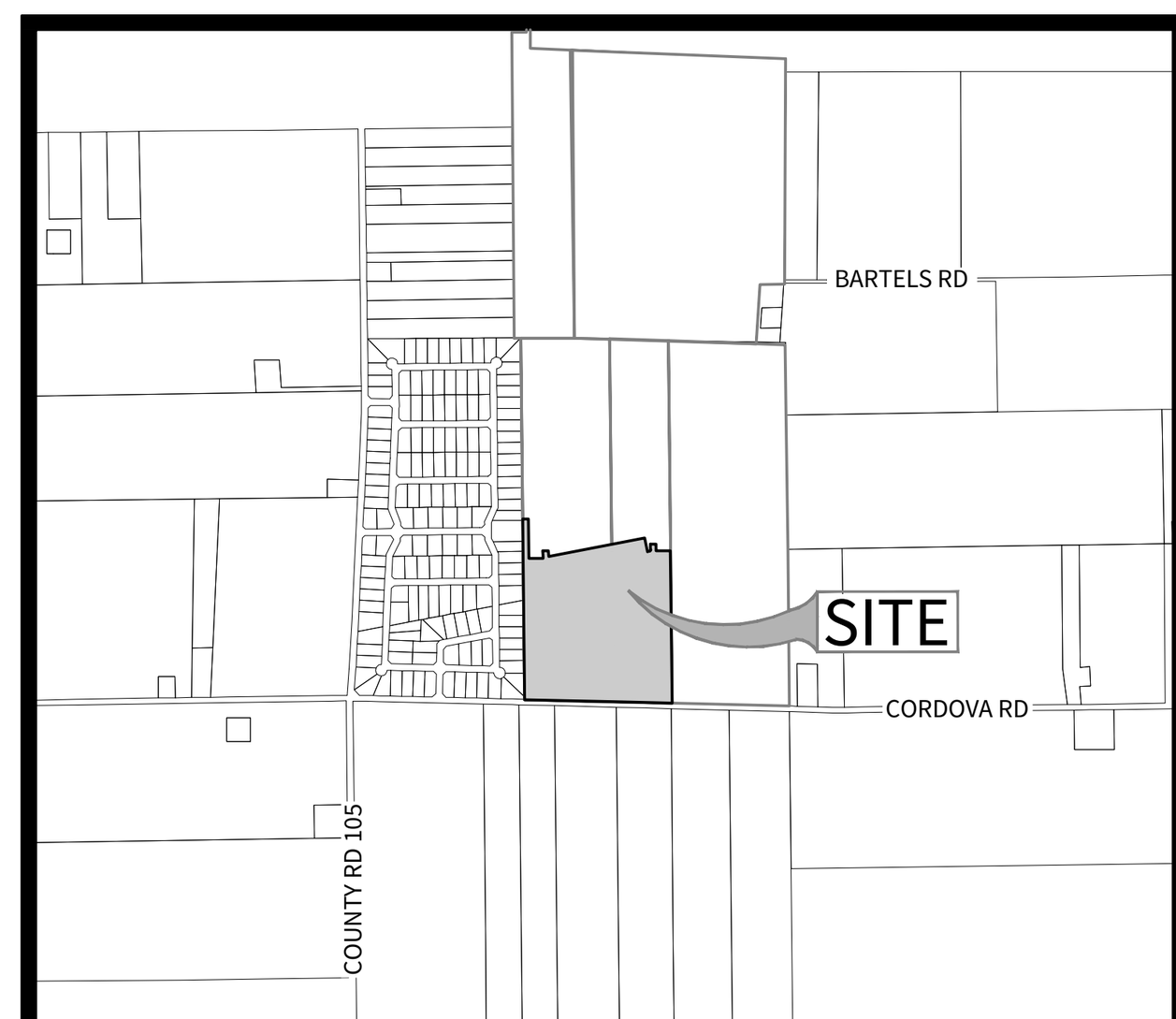
CUDE ENGINEERS
TBPE No. 455
TBPLS No. 10048500

C52



REPRODUCTION OF THE ORIGINAL SIGNED AND SEALED PLAN AND/OR ELECTRONIC MEDIA MAY HAVE BEEN INADVERTENTLY ALTERED. CONTRACTOR IS RESPONSIBLE FOR VERIFYING THE SCALE OF THE DOCUMENT AND CONTACTING CUDE ENGINEERS TO VERIFY DISCREPANCIES PRIOR TO CONSTRUCTION.

P:\03480\002\2-Drawings\01_XX_GRAD_U1_2.dwg 2021/12/05 10:45pm jguerrero

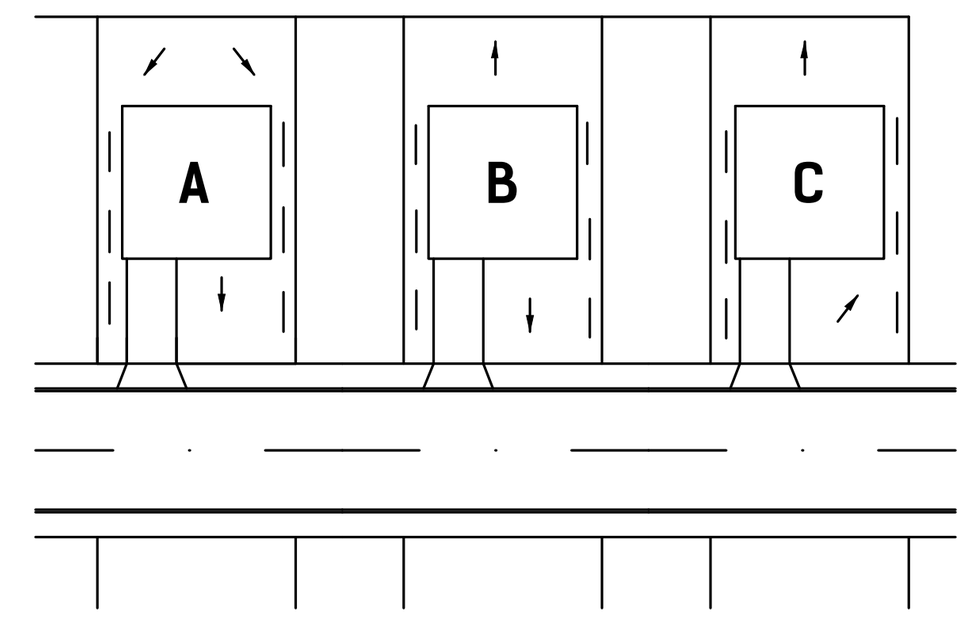



## LOCATION MAP

N.T.S.

### LEGEND

| | |
|---|---|
| PROPOSED CONTOUR | 1000 |
| EXISTING CONTOUR | 1000 |
| PROPOSED ELEVATION | × 1000.00 |
| TYPE OF LOT GRADING | A, B, OR C |
| SWALE FLOW LINE (ONLY LOT FOR PRIVATE LOT GRADING) | |
| BLOCK RETAINING WALL | |
| LIMITS OF GRADING | |
| GRADE BREAK | |
| BUILDING PAD (65'-74') | |
| BUILDING PAD (75'-79') | |
| BUILDING PAD (LESS THAN 65') | |




## TYPICAL LOT SITE PLAN

N.T.S.

SCALE: 1"=60'

0 60 120

| Cut FillTable | | | |
|---|---|---|---|
| Unit | Cut (Cu. Yd.) | Fill (Cu. Yd.) | Net (Cu. Yd.) |
| 1 | 377,677.30 | 349,374.32 | 28,302.99 (Cut) |

### NOTES:

1. STREET PAVEMENT CONTOURS SHOWN. REFERENCE GEOTECH REPORT FOR PAVEMENT SECTIONS.
2. HOUSE PADS SHALL HAVE A MINIMUM 20' FRONTAGE, 15' REAR AND 5' SIDE SETBACK UNLESS NOTED OTHERWISE. CONTRACTOR SHALL REFER TO THE SUBDIVISION PLAT TO VERIFY ALL SETBACKS PRIOR TO CONSTRUCTION.
3. MINIMUM SLAB EXPOSURE IS 1.0'.
4. TYPICAL PAD SIZES IS 40' X 80' UNLESS NOTED OTHERWISE ON PLAN.
5. MAXIMUM REAR SETBACK SLOPE = 15%
6. HOUSE PAD SWALES TO BE CONSTRUCTED WITH HOME BUILDING.
7. CONTRACTOR SHALL ENSURE THAT POSITIVE DRAINAGE IS MAINTAINED AWAY FROM ALL HOUSE PADS. NO WATER PONDING SHALL BE ALLOWED.

## GENERAL SPECIFICATIONS FOR SITE PREPARATION

1. GENERAL DESCRIPTION
THIS ITEM SHALL CONSIST OF ALL CLEARING AND GRUBBING, DEMOLITION, PREPARATION OF LAND TO BE FILLED, FILLING OF THE LAND, SPREADING, COMPACTION TESTING AND INSPECTION OF THE FILL, AND ALL SUBSIDIARY WORK NECESSARY TO COMPLETE THE GRADING OF THE CUT AND FILL AREAS TO CONFORM WITH THE LINES, GRADES AND SLOPES AS SHOWN ON THE APPROVED PLANS.

2. CLEARING THE AREA TO BE FILLED
ALL TIMBER, LOGS, TREES, BRUSH AND RUBBISH SHALL BE REMOVED FROM THE SITE.

3. SCARIFYING THE AREA TO BE FILLED
ALL ORGANIC MATTER SHALL BE REMOVED FROM THE SURFACE UPON WHICH THE FILL IS TO BE PLACED, AND THE SURFACE SHALL THEN BE DISKED OR SCARIFIED TO A MINIMUM DEPTH OF SIX INCHES (6"), ALL SURFACE RUTS OR OTHER UNEVEN FEATURES WILL BE LEVELED PRIOR TO FIELD DENSITY TESTING. WHERE FILLS ARE MADE ON HILLSIDES OR SLOPES, THE SLOPE OF THE ORIGINAL GROUND UPON WHICH THE FILL IS TO BE PLACED SHALL BE DISKED OR SCARIFIED. WHERE THE SLOPE RATIO OF THE ORIGINAL GROUND IS STEEPER THAN 5 HORIZONTAL TO 1 VERTICAL, THE BANK SHALL BE STEPPED OR BENCHED. GROUND SLOPES WHICH ARE FLATTER THAN 5 TO 1 SHALL BE BENCHED WHEN CONSIDERED NECESSARY BY THE GEOTECHNICAL ENGINEER.

4. COMPACTING THE AREA TO BE FILLED
FOLLOWING THE CLEARING AND DISKING OR SCARIFYING OF THE FILL AREA, IT SHALL BE BLADED UNTIL IT IS UNIFORM AND FREE FROM LARGE CLODS. THE AREA SHALL BE BROUGHT TO THE ADEQUATE MOISTURE CONTENT AND COMPACTED (TYPICALLY) TO NOT LESS THAN NINETY PERCENT (90%) OF MAXIMUM DENSITY IN ACCORDANCE WITH THE CURRENT ASTM D 1557 COMPACTION PROCEDURE, OR 95% OF MAXIMUM DENSITY IN ACCORDANCE WITH THE CURRENT THD--TEX--113--E COMPACTION PROCEDURE.

5. FILL MATERIALS
THE MATERIALS USED SHALL BE FREE FROM ORGANIC MATTER AND OTHER DELETERIOUS SUBSTANCES, SUCH AS TREES, BRUSH AND RUBBISH.

6. DEPTH AND MIXING OF FILL LAYERS
THE SELECTED FILL MATERIAL SHALL BE PLACED IN LEVEL, UNIFORM LAYERS WHICH, WHEN COMPACTED, SHALL HAVE A DENSITY CONFORMING TO THAT STIPULATED ABOVE. EACH LAYER SHALL BE THOROUGHLY MIXED DURING THE SPREADING TO INSURE UNIFORMITY OF MATERIAL IN EACH LAYER. COMPACTED LAYER THICKNESS MAY VARY DEPENDING ON THE COMPACTION EQUIPMENT OF DEMONSTRATED CAPABILITY. THE MAXIMUM LOOSE DEPTH FOR ANY MATERIAL SHALL NOT EXCEED TWELVE INCHES (12"). FOR TESTING REQUIREMENTS OF FILL MATERIAL, SEE DENSITY TESTING.

7. ROCK
WHEN FILL MATERIAL INCLUDES ROCK, THE MAXIMUM ROCK SIZE SHALL BE AS APPROVED BY THE GEOTECHNICAL ENGINEER AND THE CITY OF SEGUIN THROUGH THE CONSTRUCTION PHASE SUBMITTAL PROCESS. NO LARGE ROCKS SHALL BE ALLOWED TO NEST AND ALL VOIDS MUST BE FILLED WITH SMALL STONES OR SOIL AND ADEQUATELY COMPACTED. NO LARGE ROCKS WILL BE PERMITTED WITHIN EIGHTEEN INCHES (18") OF THE FINISHED GRADE.

8. COMPACTION OF FILL LAYER
COMPACTION EQUIPMENT SHALL BE CAPABLE OF COMPACTING THE FILL TO THE SPECIFIED DENSITY. COMPACTION SHALL BE ACCOMPLISHED WHILE THE FILL MATERIAL IS AT OR NEAR THE APPROPRIATE MOISTURE CONTENT. COMPACTION OF EACH LAYER SHALL BE CONTINUOUS OVER THE ENTIRE STRUCTURAL AREA (BENEATH PROPOSED STRUCTURES).

9. COMPACTION OF SLOPES
THE FACES OF FILL SLOPES SHALL BE COMPACTED. COMPACTING OPERATIONS SHALL BE CONTINUED UNTIL THE SLOPE FACES ARE STABLE BUT NOT TOO DENSE FOR PLANTING ON THE SLOPES. COMPACTION OF THE SLOPE FACES MAY BE DONE PROGRESSIVELY IN INCREMENTS OF THREE TO FIVE FEET (3' TO 5') IN FILL HEIGHT AS THIS FILL PROGRESSES OR AFTER THE FILL HAS BEEN BROUGHT TO ITS TOTAL HEIGHT.

10. MOISTURE CONTENT
THE FILL MATERIAL SHALL BE COMPACTED AT THE APPROPRIATE MOISTURE CONTENT SPECIFIED FOR THE SOILS BEING USED. APPROPRIATE MOISTURE CONTENT IS DEFINED, TYPICALLY, AS OPTIMUM MOISTURE CONTENT; HOWEVER, FOR EXPANSIVE SOILS IT MAY BE GREATER THAN OPTIMUM MOISTURE CONTENT, AND OTHER MOISTURE CONTENTS MAY BE NECESSARY TO PRODUCE THE DESIRED RESULTS WITH CERTAIN SOILS.

11. DENSITY TESTS
FIELD DENSITY TESTS SHALL BE PERFORMED ON LAYERS OF FILL WHEN THE FILL IS BEING PLACED AS DIRECTED BY THE GEOTECHNICAL ENGINEER. THE MAXIMUM FILL HEIGHT BETWEEN DENSITY TESTING SHALL BE 16 INCHES LOOSE OR 12" COMPACTED PER TXDOT ITEM 132,EMBANKMENT, DENSITY CONTROL. ALL TESTING SHALL BE REQUESTED BY THE CONTRACTOR TO MEET THE CONTRACTOR'S CONSTRUCTION SCHEDULE. NOTIFICATION BY THE CONTRACTOR TO CONDUCT TESTS SHALL BE AT LEAST THE DAY BEFORE. THIS NOTIFICATION SHALL INCLUDE THE FILL AREA LOCATION (LOT AND BLOCK), THE LIFT OR HEIGHT OF FILL AND APPROXIMATE DESIRED TIME OF TESTING. WHEN THESE TESTS INDICATE THAT THE DENSITY OF ANY LAYER OF FILL OR PORTION THEREOF IS BELOW THE REQUIRED DENSITY, THE PARTICULAR LAYER OR PORTION SHALL BE REWORKED AND RETESTED AT THE EXPENSE OF THE CONTRACTOR UNLESS THE CONTRACTOR CAN SHOW EVIDENCE THAT CIRCUMSTANCES BEYOND HIS CONTROL REQUIRED THE RETESTING. GENERALLY, THE SPECIFIC TESTING WILL BE AS FOLLOWS AND CONDUCTED BY GEOTECHNICAL ENGINEER.

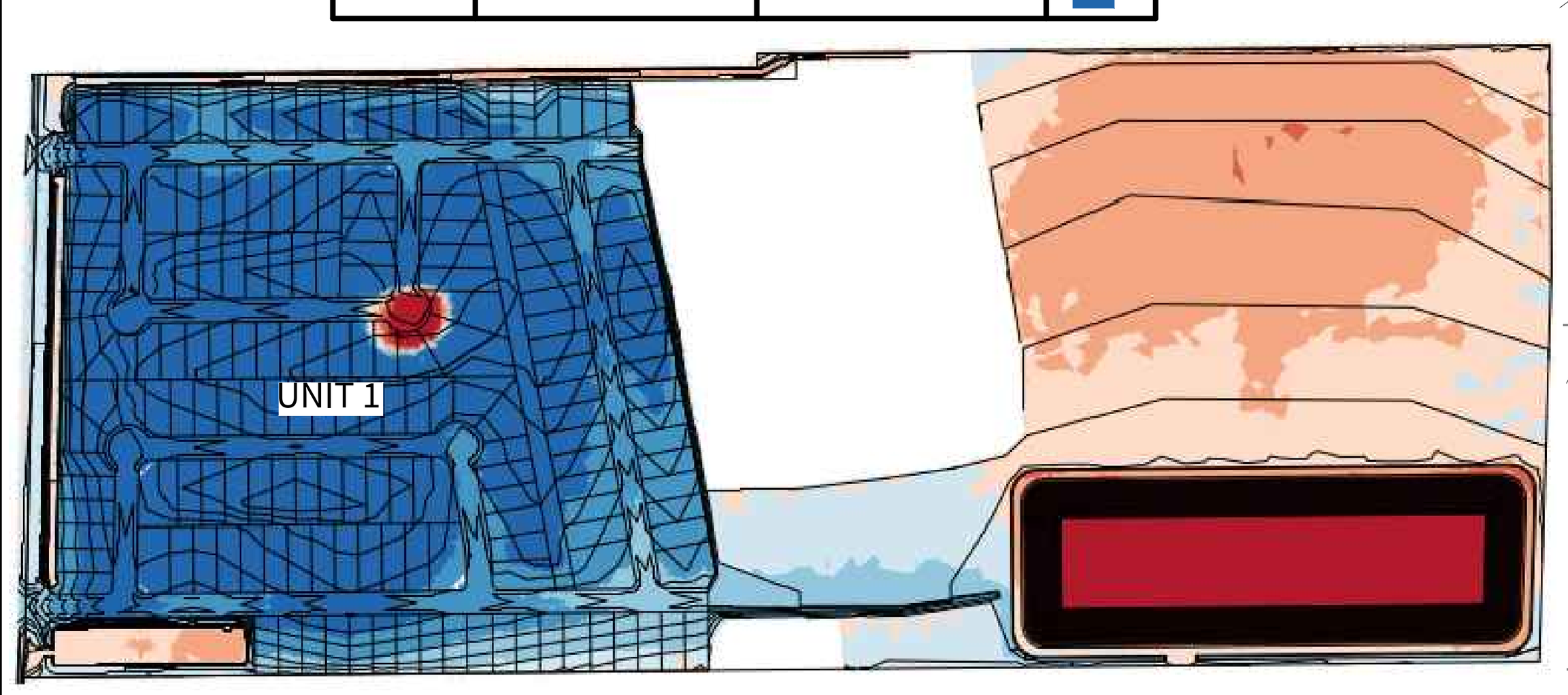
A. THE LAND TO BE FILLED (PREPARED SUBGRADE) SHALL BE PREPARED AND TESTED AT A FREQUENCY AS DETERMINED BY THE GEOTECHNICAL ENGINEER.
B. THE FIRST LIFT OF COMPACTED FILL (GENERALLY 8 TO 12-IN.) SHALL BE TESTED AS DETERMINED BY THE GEOTECHNICAL ENGINEER. ANY AREAS SUPPORTING THE PROPOSED STRUCTURES REQUIRING FILL SHALL BE TESTED FOR DENSITY COMPLIANCE.
C. FILLS SHALL BE TESTED IN ACCORDANCE WITH TXDOT ITEM 132 3.4.2.
D. TEST RESULTS WILL BE PROVIDED BY THE FIELD TECHNICIAN TO THE CONTRACTOR WHEN POSSIBLE; HOWEVER, ALL TEST RESULTS ARE TO BE REVIEWED BY THE GEOTECHNICAL ENGINEER FOR COMPLIANCE. THE ENGINEER WILL NOTIFY THE CONTRACTOR OF ALL TEST RESULTS AND TEST RESULTS SHALL BE PROVIDED TO THE CITY OF SEGUIN THROUGHOUT THE PROJECT AS REPORTS ARE COMPLETED, NOT AT END OF PROJECT/ACCEPTANCE PHASE.

12. CUT/FILL LOTS
AREAS INVOLVING CUT ON ONE PORTION AND FILL ON ANOTHER PORTION OF A SPECIFIC LOT SHALL BE PREPARED TO A MINIMUM DEPTH OF 6-IN. AND WILL BE THE SAME MATERIAL CLASSIFICATION AT THE SAME COMPACTION AND MOISTURE CONTENT. A MINIMUM OF TWO (2) FIELD DENSITY TESTS SHALL BE REQUIRED ON EACH CUT/FILL LOT FOR THE PURPOSE OF DETERMINING UNIFORMITY OF THE AREA SUPPORTING THE PROPOSED STRUCTURES.

13. DRAINAGE IMPROVEMENTS
ALL PERIMETER DRAINS PROPOSED FOR MASS GRADING OF THE DEVELOPMENT ARE SUBJECT TO FINAL APPROVAL OF THE CONSTRUCTION PLANS FOR EACH UNIT. ADDITIONAL GRADING MAY BE REQUIRED AS PART OF EACH UNIT APPROVAL.

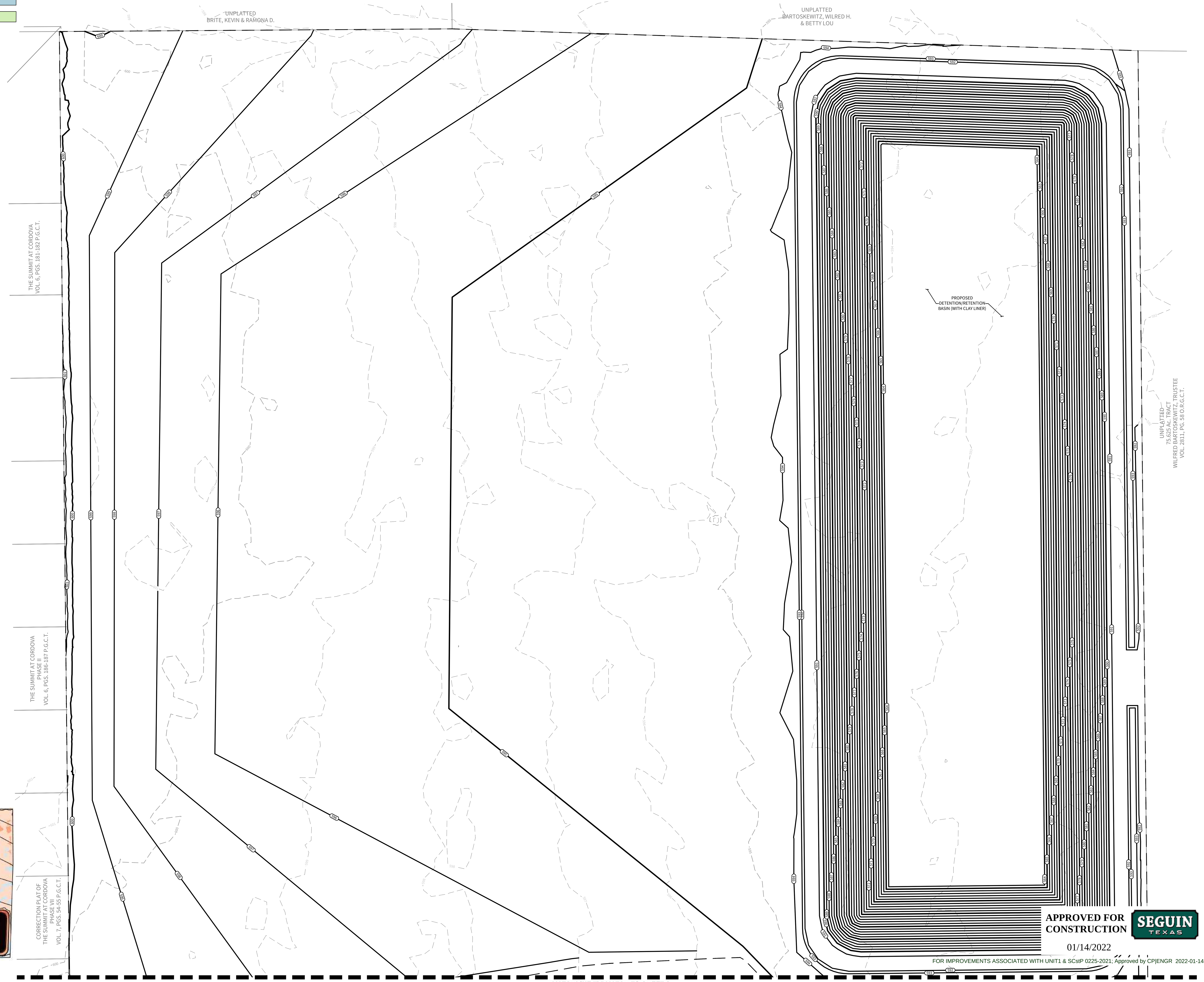
14. FENCING
THE DEVELOPER/CIVIL ENGINEER/GENERAL CONTRACTOR WILL BE LIABLE TO DAMAGE TO EXISTING FENCES WHERE GRADING IS SHOWN IN CLOSE PROXIMITY TO THE SUBDIVISION BOUNDARY.

| Elevations Table | | | |
|---|---|---|---|
| Number | Minimum Elevation | Maximum Elevation | Color |
| 1 | -30.000 | -5.000 | |
| 2 | -5.000 | -3.000 | |
| 3 | -3.000 | -1.000 | |
| 4 | -1.000 | 0.000 | |
| 5 | 0.000 | 1.000 | |
| 6 | 1.000 | 3.000 | |
| 7 | 3.000 | 5.000 | |
| 8 | 5.000 | 11.000 | |




## CUT & FILL HEAT MAP

N.T.S.




MATCHLINE "B" MATCH TO SHEET 2

APPROVED FOR CONSTRUCTION
SEGUIN TEXAS
01/14/2022
FOR IMPROVEMENTS ASSOCIATED WITH UNIT1 & SCstP 0225-2021; Approved by CP|ENGR 2022-01-14

CUDEENGINEERS.COM
CUDE ENGINEERS EST. 1980
4122 Pond Hill Road, Suite 101
San Antonio, Texas 78231
P:(210) 681.2951 F: (210) 523.7112

# CORDOVA TRAILS SUBDIVISION UNIT 1

UNIT 1 ONLY
GRADING PLAN

DATE
12/05/2021
PROJECT NO.
03480.002
DRAWN BY
AC
CHECKED BY
DDC/JC

REVISIONS
1.
2.
3.
4.
5.
6.
7.
8.
9.

CUDE ENGINEERS
TBPE No. 455
TBPLS No. 10048500

C53



REPRODUCTION OF THE ORIGINAL SIGNED AND SEALED PLAN AND/OR ELECTRONIC MEDIA MAY HAVE BEEN INADVERTENTLY ALTERED. CONTRACTOR IS RESPONSIBLE FOR VERIFYING THE SCALE OF THE DOCUMENT AND CONTACTING CUDE ENGINEERS TO VERIFY DISCREPANCIES PRIOR TO CONSTRUCTION.

P:\03480\002\2-Drawings\01_XX_GRAD_U1_2.dwg 2021/12/05 10:46pm jguerrero