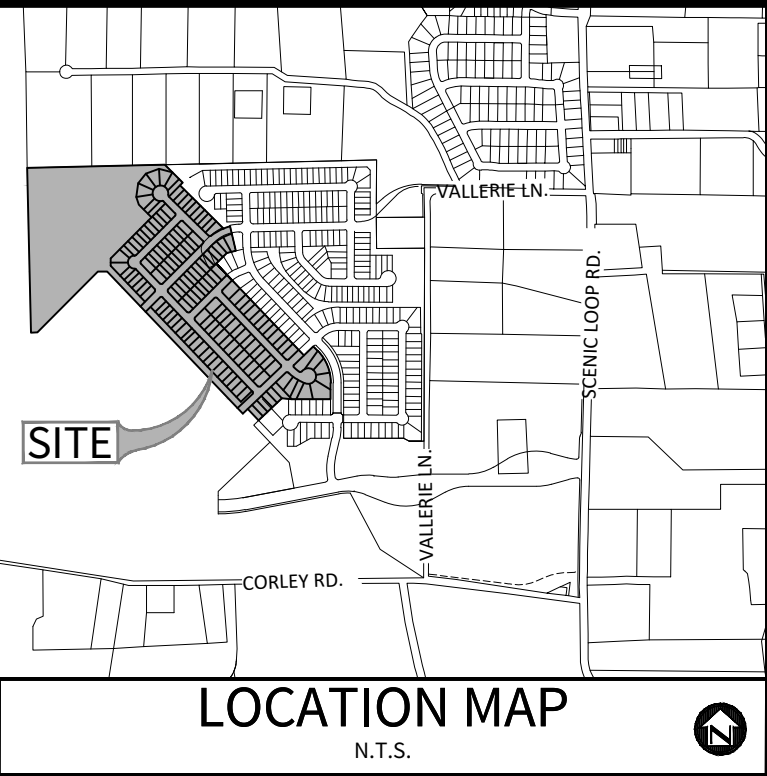
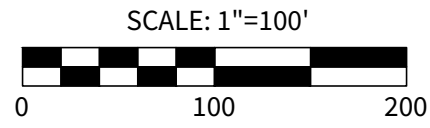


© 2022 M.W. CUDE ENGINEERS, LLC - THIS DOCUMENT, ANY PORTION THEREOF, AND ANY ASSOCIATED COPYRIGHTS SHALL REMAIN THE PROPERTY OF M.W. CUDE ENGINEERS, LLC. THIS DOCUMENT MAY NOT BE REPRODUCED, USED, OR DISTRIBUTED IN ANY FORM OR BY ANY MEANS TO ANYONE FOR ANY OTHER ENDORSEMENT, WITHOUT THE PRIOR WRITTEN CONSENT OF, AND ADAPTATION BY, M.W. CUDE ENGINEERS, LLC. THIS DOCUMENT IS NOT INTENDED OR REPRESENTED TO BE SUITABLE FOR USE OTHER THAN AS ORIGINALLY INTENDED BY M.W. CUDE ENGINEERS, LLC AND ANY UNAUTHORIZED REPRODUCTION, USE OR DISTRIBUTION OF THIS DOCUMENT WILL BE AT THE USER'S SOLE RISK, WITHOUT ANY LIABILITY TO M.W. CUDE ENGINEERS, LLC, AND WILL BE USED AGAINST ANY AND ALL PARTIES TO THE FULLEST EXTENT PERMITTED BY LAW.



LEGEND


- REVEGETATION LIMITS (10,450 S.Y.)
- SOD LINING & REVEGETATION LIMITS (7,505 S.Y.)



CORLEY FARMS UNIT 2
(DOC # 2023-362077, O.R.K.C.)

CORLEY FARMS UNIT 1
(DOC # 2023-380924, O.R.K.C.)

REMAINING PORTION OF
TRACT A-212.337 ACRE TRACT
OWNER: BOERNEBAK II, LLC
DOCUMENT #: 350992 (O.R.K.C.)



4122 Pond Hill Road, Suite 101
San Antonio, Texas 78231
P:(210) 681.2951 F:(210) 523.7112

CORLEY FARMS
UNIT 3

REVEGETATION EXHIBIT

DATE
10/09/2023
PROJECT NO.
03481.007
DRAWN BY
CA/CG/XV
CHECKED BY
XV/JC/AL

DATE	REVISIONS
1.	
2.	
3.	
4.	
5.	
6.	
7.	
8.	
9.	

CUDE ENGINEERS
TBPE No. 455
TBPLS No. 10048500

E1