TABLE OF CONTENTS	
Sheet Number	Sheet Title
C0.00	COVER SHEET
C0.01	GENERAL NOTES
C1.00	STORMWATER POLLUTION PREVENTION PLAN
C2.00	GRADING PLAN
C2.01	GRADING PLAN
C3.00	SSUD GENERAL NOTES
C3.01	UTILITY LAYOUT PLAN
C4.00	OVERALL SANITARY SEWER PLAN
C4.01	EXISTING SANITARY SEWER PLAN LINE 'A'
C4.02	SANITARY SEWER PLAN & PROFILE LINE 'E'
C4.03	SANITARY SEWER PLAN & PROFILE LINE 'C'
C4.04	SANITARY SEWER PLAN & PROFILE LINE 'F'
C4.D1	SANITARY SEWER DETAILS
C5.00	WATER DISTRIBUTION
C5.01	WATER DISTRIBUTION
C5.02	WATER DISTRIBUTION
C5.D1	WATER DISTRIBUTION STANDARD DETAILS
C6.00	DRAINAGE PLAN & PROFILE - DRAIN 'A'
C6.01	DRAINAGE PLAN & PROFILE - DRAIN 'A'
C6.02	DRAINAGE PLAN & PROFILE - DRAIN 'A'
C6.03	DRAINAGE PLAN & PROFILE - DRAIN ''B''
C6.04	DRAINAGE PLAN & PROFILE - DRAIN ''D''
C6.05	DRAINAGE PLAN & PROFILE - DRAIN ''E''
C6.06	DRAINAGE PLAN & PROFILE - DRAIN ''F''
C6.07	DRAINAGE PLAN & PROFILE - ENTRANCE CULVERT
C6.08	PROJECT CONDITIONS DRAINAGE AREA MAP
C6.09	PROJECT CONDITIONS DRAINAGE CALCULATIONS
C6.D1	CONCRETE RIP-RAP & MISC. DRAINAGE DETAILS*
C6.D2	HEADWALL & BOX CULVERT DRAINAGE DETAILS*
C6.D3	TYPE C CURB INLET PRECAST DRAINAGE DETAILS*
C6.D4	BOX CULVERT DRAINAGE DETAILS*
C6.D5	LANDLOK® TRM DETAILS*
C7.00	STREET PLAN AND PROFILE - TROUBADOUR DR
C7.01	STREET PLAN AND PROFILE - YOAKUM VW
C7.02	STREET PLAN AND PROFILE - PORCH LIGHT PT
C7.03	STREET PLAN AND PROFILE - LUCKENBACH VW
C7.04	STREET PLAN AND PROFILE - LUCKENBACH VW
C7.05	STREET PLAN AND PROFILE - TURNPIKE RD
C7.D1	STANDARD STREET DETAILS*
C7.D2	SMALL ROADSIDE GENERAL NOTES & DETAILS*
C7.D3	TXDOT SIGN MOUNTING DETAILS SMALL ROADSIDE SIGNS*
C7.D4	TXDOT PAVEMENT MARKING DETAILS*
C7.D5	TXDOT PEDESTRIAN FACILITIES DETAILS CURB RAMPS*
C7.D6	WHEELCHAIR RAMPS STANDARDS*
C7.D7	CITY OF NEW BRAUNFELS STANDARD DETAILS*
C8.00	TRAFFIC SIGNANGE PLAN

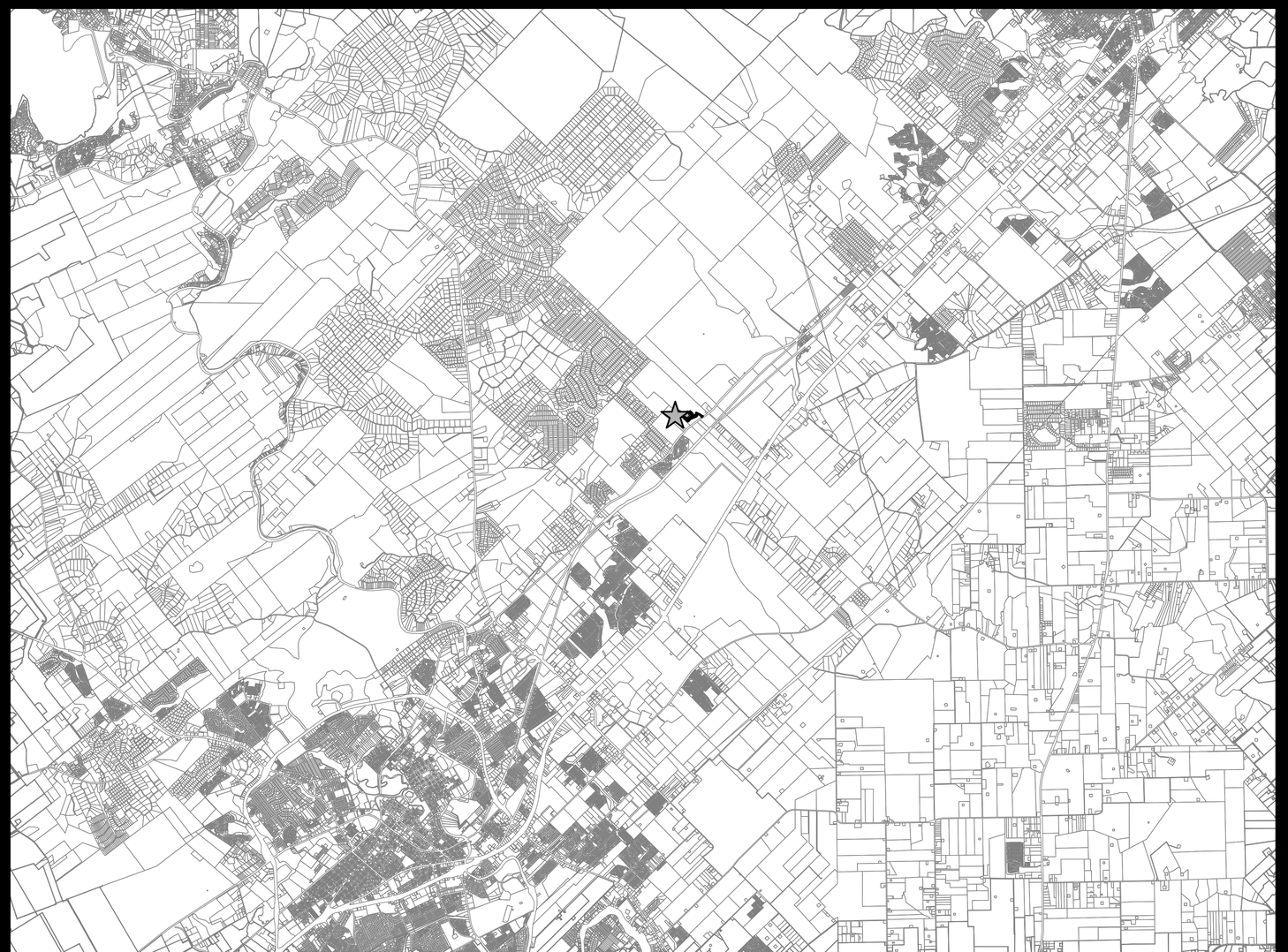
* DENOTES STANDARD DETAILS ADOPTED FOR USE ON THIS PROJECT

- ALL RESPONSIBILITY FOR THE ADEQUACY OF THESE PLANS REMAINS WITH THE ENGINEER OF RECORD. IN ACCEPTING THESE PLANS, COMAL COUNTY MUST RELY UPON THE ADEQUACY OF THE WORK OF THE ENGINEER OF RECORD.
- GAS UTILITIES ARE NOT INCLUDED IN THE CIVIL CONSTRUCTION PLANS. FINAL GAS UTILITY DESIGN SHALL BE APPROVED BY THE COUNTY FOR ANY WORK WITHIN PUBLIC RIGHT-OF-WAY.
- NO PORTION OF THIS SUBDIVISION IS LOCATED WITHIN THE SPECIAL FLOOD HAZARD AREA, ZONE AE, AS DEFINED BY THE COMAL COUNTY, TEXAS COMMUNITY PANEL NUMBER 48209C0470F, EFFECTIVE DATE SEPTEMBER 9, 2005 AS PREPARED BY THE FEDERAL EMERGENCY MANAGEMENT AGENCY.
- THIS SUBDIVISION IS LOCATED WITHIN THE EDWARDS AQUIFER TRANSITION ZONE.

FLYING W MUNICIPAL UTILITY DISTRICT CONSTRUCTION DOCUMENTS FOR

FLYING W SUBDIVISION UNIT 2

BEING A TOTAL OF 19.08 ACRE TRACT OUT OF THE 361.98 ACRES OF LAND LOCATED IN THE NANCY KENNER SURVEY 3, ABSTRACT 306, COMAL COUNTY, TEXAS AND BEING COMPRISED OF A CALLED 258.9 ACRES OF LAND AS DESCRIBED IN DOCUMENT 202106066282 AND OF A CALLED 103.1 ACRES OF LAND AS DESCRIBED IN 202206006901 BOTH OF THE OFFICIAL PUBLIC RECORDS OF COMAL COUNTY, TEXAS

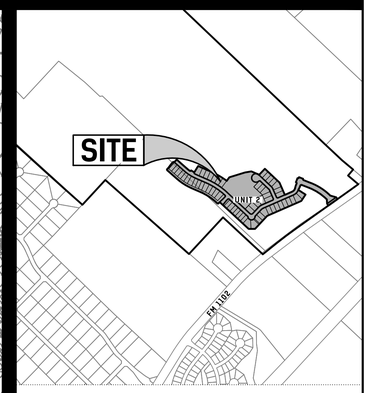


VICINITY MAP
N.T.S.

EST. 1980 CUDE ENGINEERS

SAN ANTONIO | AUSTIN | SAN MARCOS

CUDE ENGINEERS, L.L.C.
1290 WONDER WORLD DR. • SUITE 1240
SAN MARCOS, TEXAS 78666
TEL 210.681.2951 • FAX 210.523.7112
WWW.CUDEENGINEERS.COM
TBPE FIRM #455
TBPELS FIRM # 10048500



LOCATION MAP
SCALE: 1" = 1000'

Pulte Homes

DEVELOPER:
PULTE HOMES
CONTACT PERSON: STEPHAN MORENO
927 E. SONTERRA, STE. 316
SAN ANTONIO, 78258
TEL: 210.496.1985
FAX: 210.496.0449

N W E S

PROJECT NUMBER:
04024.018

4/16/26

STATE OF TEXAS
TORY DUANE MILLER
135598
LICENSED
PROFESSIONAL ENGINEER

I HAVE REVIEWED THIS PLAN SET FOR QUALITY ASSURANCE AND QUALITY CONTROL PURPOSES.

4/16/26

STATE OF TEXAS
JOSE A. LOZANO
126773
LICENSED
PROFESSIONAL ENGINEER

THIS PLAN SET HAS BEEN PREPARED, DESIGNED AND REVIEWED UNDER MY DIRECT SUPERVISION.

K:\04024.018\2-SWMP & Plans\COVER\COVER.dwg, 2026/04/16 8:38am, tgonzales

© 2023 M.W. CUDE ENGINEERS LLC - THIS DOCUMENT, ANY PORTION THEREOF, AND ANY ASSOCIATED COPYRIGHTS SHALL REMAIN THE PROPERTY OF M.W. CUDE ENGINEERS LLC. THIS DOCUMENT MAY NOT BE REPRODUCED, USED, OR DISTRIBUTED IN ANY FORM OR BY ANY MEANS TO ANYONE FOR ANY OTHER ENDEAVOR WITHOUT THE PRIOR WRITTEN CONSENT OF, AND ADAPTATION BY, M.W. CUDE ENGINEERS LLC. THIS DOCUMENT IS NOT INTENDED OR REPRESENTED TO BE SUITABLE FOR USE OTHER THAN AS ORIGINALLY INTENDED BY M.W. CUDE ENGINEERS LLC AND ANY UNAUTHORIZED REPRODUCTION, USE OR DISTRIBUTION OF SAID DOCUMENTS WILL BE AT THE INFRINGING PARTY'S SOLE RISK, WITHOUT ANY LIABILITY TO M.W. CUDE ENGINEERS LLC, AND WILL BE USED AGAINST ANY AND ALL PARTIES TO THE FULLEST EXTENT PERMITTED BY LAW.

CONSTRUCTION PLAN NOTES

REVISED 03/2020

IF CONSTRUCTION HAS NOT COMMENCED WITHIN ONE-YEAR OF COUNTY APPROVAL FOR CONSTRUCTION INSPECTION, THAT APPROVAL IS NO LONGER VALID.

THE MOST CURRENT EDITIONS OF THE COMAL COUNTY STANDARD SPECIFICATIONS AND THE TEXAS DEPARTMENT OF TRANSPORTATION STANDARD SPECIFICATIONS FOR CONSTRUCTION OF HIGHWAYS, STREETS AND BRIDGES SHALL BE FOLLOWED FOR ALL CONSTRUCTION EXCEPT AS AMENDED BY THE COMAL COUNTY STANDARD DETAILS.

ALL RESPONSIBILITY FOR THE ADEQUACY OF THESE PLANS REMAINS WITH THE ENGINEER OF RECORD. IN ACCEPTING THESE PLANS, COMAL COUNTY MUST RELY UPON THE ADEQUACY OF THE WORK OF THE ENGINEER OF RECORD.

PRIOR TO THE START OF CONSTRUCTION, THE CONTRACTOR SHALL CONTACT COMAL COUNTY TO SCHEDULE A PRECONSTRUCTION MEETING. FOR PUBLIC INFRASTRUCTURE ALL INSPECTIONS ARE TO BE CALLED IN AT 830-608-2090. COMAL COUNTY WILL NOT INSPECT UTILITIES. CONTRACTOR AND UTILITY PROVIDER TO COORDINATE INSPECTIONS AND PROVIDE NOTICE TO THE COUNTY ON INSPECTION TIMELINES.

IT IS THE CONTRACTOR'S RESPONSIBILITY TO SEE THAT ALL TEMPORARY AND PERMANENT TRAFFIC CONTROL DEVICES ARE PROPERLY INSTALLED AND MAINTAINED IN ACCORDANCE WITH THE PLANS AND LATEST EDITION OF THE TEXAS MANUAL ON UNIFORM TRAFFIC CONTROL DEVICES. IF, IN THE OPINION OF THE ENGINEERING REPRESENTATIVE AND THE CONSTRUCTION INSPECTOR, THE BARRICADES AND SIGNS DO NOT CONFORM TO ESTABLISHED STANDARDS OR ARE INCORRECTLY PLACED OR ARE INSUFFICIENT IN QUANTITY TO PROTECT THE GENERAL PUBLIC, THE CONSTRUCTION INSPECTOR SHALL HAVE THE OPTION TO STOP OPERATIONS UNTIL SUCH TIME AS THE CONDITIONS ARE CORRECTED. IF THE NEED ARISES, ADDITIONAL TEMPORARY TRAFFIC CONTROL DEVICES MAY BE ORDERED BY THE ENGINEERING REPRESENTATIVE AT THE CONTRACTOR'S EXPENSE. A TXDOT TYPE II B-B BLUE REFLECTIVE RAISED PAVEMENT MARKER SHALL BE INSTALLED IN THE CENTER OF THE ROADWAY ADJACENT TO ALL FIRE HYDRANTS. IN LOCATIONS WHERE HYDRANTS ARE SITUATED ON CORNERS, BLUE REFLECTIVE RAISED PAVEMENT MARKERS SHALL BE INSTALLED ON BOTH APPROACHES WHICH FRONT THE HYDRANT. THE RAISED PAVEMENT MARKER SHALL MEET TXDOT MATERIAL, EPOXY AND ADHESIVE SPECIFICATIONS.

GROUNDWATER:

IT SHALL BE THE RESPONSIBILITY OF THE DEVELOPER, CONTRACTOR, SUBCONTRACTORS, BUILDERS, GEO-TECHNICAL ENGINEER, AND PROJECT ENGINEER TO IMMEDIATELY NOTIFY THE OFFICE OF THE COUNTY ENGINEER AND PROJECT ENGINEER IF THE PRESENCE OF GROUNDWATER WITHIN THE SITE IS EVIDENT. UPON NOTIFICATION THE PROJECT ENGINEER SHALL RESPOND WITH PLAN REVISIONS FOR THE MITIGATION OF THE GROUNDWATER ISSUE. THE COUNTY ENGINEER SHALL RESPOND WITHIN TWO (2) BUSINESS DAYS UPON RECEIPT OF THE MITIGATION PLAN. ALL CONSTRUCTION ACTIVITY, IMPACTED BY THE DISCOVERY OF GROUNDWATER, SHALL BE SUSPENDED UNTIL THE COUNTY ENGINEER GRANTS A WRITTEN APPROVAL OF THE GROUNDWATER MITIGATION PLAN.

RECORD DRAWINGS:

AS PER PLATTING ORDINANCE SECTION 118-38M.: WHEN ALL OF THE IMPROVEMENTS ARE FOUND TO BE CONSTRUCTED AND COMPLETED IN ACCORDANCE WITH THE APPROVED PLANS AND SPECIFICATIONS AND WITH THE COUNTY'S STANDARDS, AND UPON RECEIPT OF ONE SET OF "RECORD DRAWING" PLANS, AND A DIGITAL COPY OF ALL PLANS (PDF COPY) THE COUNTY ENGINEER SHALL ACCEPT SUCH IMPROVEMENTS FOR COMAL COUNTY, SUBJECT TO THE GUARANTY OF MATERIAL AND WORKMANSHIP PROVISIONS IN THIS SECTION.

CONSTRUCTION NOTE:

ENGINEER OF RECORD IS RESPONSIBLE TO ENSURE THAT EROSION CONTROL MEASURES AND STORMWATER CONTROL SUFFICIENT TO MITIGATE OFF SITE IMPACTS ARE IN PLACE AT ALL STAGES OF CONSTRUCTION.

DRAINAGE NOTE:

DRAINAGE IMPROVEMENTS SUFFICIENT TO MITIGATE THE IMPACT OF CONSTRUCTION SHALL BE INSTALLED PRIOR TO ADDING IMPERVIOUS COVER.

FINISHED FLOOR ELEVATIONS:

THE ELEVATION OF THE LOWEST FLOOR SHALL BE AT LEAST 10 INCHES ABOVE THE FINISHED GRADE OF THE SURROUNDING GROUND, WHICH SHALL BE SLOPED IN A FASHION SO AS TO DIRECT STORMWATER AWAY FROM THE STRUCTURE. PROPERTIES ADJACENT TO STORMWATER CONVEYANCE STRUCTURES MUST HAVE FLOOR SLAB ELEVATION OR BOTTOM OF FLOOR JOISTS A MINIMUM OF ONE FOOT ABOVE THE 100-YEAR WATER FLOW ELEVATION IN THE STRUCTURE. DRIVEWAYS SERVING HOUSES ON THE DOWNHILL SIDE OF THE STREET SHALL HAVE A PROPERLY SIZED CROSS SWALE PREVENTING RUNOFF FROM ENTERING THE GARAGE.

SOILS TESTING:

PROCTORS SHALL BE SAMPLED FROM ON-SITE MATERIAL (ON-SITE IS DEFINED AS LIMITS OF CONSTRUCTION FOR THIS- PLAN SET) AND A COPY OF THE PROCTOR RESULTS SHALL BE DELIVERED TO COMAL COUNTY PRIOR TO ANY DENSITY TESTS.

ROADWAY:

ALL ROADWAY COMPACTION TESTS SHALL BE THE RESPONSIBILITY OF THE DEVELOPER'S GEOTECHNICAL ENGINEER. FLEXIBLE BASE OR FILL/EMBANKMENT MATERIAL SHALL BE PLACED IN UNIFORM LAYERS NOT TO EXCEED EIGHT INCHES (8") LOOSE. THE REQUIRED DENSITY FOR THE FILL/EMBANKMENT MATERIAL SHALL MEET THE REQUIREMENTS OF TXDOT'S SPECIFICATION ITEM 132. THE REQUIRED DENSITY FOR THE FLEXIBLE BASE MATERIAL SHALL MEET THE REQUIREMENTS OF TXDOT'S SPECIFICATION ITEM 247. EACH LAYER OF MATERIAL, INCLUSIVE OF SUBGRADE, SHALL BE COMPACTED AS SPECIFIED AND TESTED FOR DENSITY AND MOISTURE IN ACCORDANCE WITH TEST METHODS TEX-113-E, TEX-114-E, TEX-115-E. THE NUMBER AND LOCATION OF REQUIRED TESTS SHALL BE DETERMINED BY THE GEOTECHNICAL ENGINEER AND APPROVED BY THE COMAL COUNTY INSPECTOR. AT A MINIMUM, TESTS SHALL BE TAKEN EVERY 200 LF FOR EACH LIFT. UPON COMPLETION OF TESTING, THE GEOTECHNICAL ENGINEER WILL PROVIDE THE COMAL COUNTY INSPECTOR WITH ALL TESTING DOCUMENTATION AND A CERTIFICATION STATING THAT THE PLACEMENT OF FLEXIBLE BASE, AND FILL MATERIAL, AND SUBGRADE, HAS BEEN COMPLETED IN ACCORDANCE WITH THE PLANS. ADDITIONAL DENSITY TESTS MAY BE REQUESTED BY THE COMAL COUNTY INSPECTOR.

ITEM 340:

ASPHALTIC CONCRETE PAVEMENT SHALL BE THE TYPE OF HOT MIX ASPHALT AS DEFINED IN TXDOT'S STANDARD SPECIFICATIONS FOR CURRENT TXDOT STANDARD SPECIFICATIONS FOR CONSTRUCTION OF HIGHWAYS, STREET AND BRIDGES.

COMAL COUNTY WILL NOT ACCEPT THE USE OF RECYCLED ASPHALT PAVEMENT (RAP) OR RECYCLED ASPHALT SHINGLES (RAS) IN ASPHALT MIXTURES FOR NEW ROADWAYS. ANY DEBRIS INCLUSIONS WITHIN NEW ASPHALT PAVEMENTS WILL RESULT IN ASPHALT REMOVAL AND REPLACEMENT FROM CURB TO CURB FOR LIMITS TO BE DETERMINED BY THE COMAL COUNTY.

THE ASPHALTIC CONCRETE PAVEMENT SURFACE COURSE SHALL BE PLANT MIXED, HOT LAID TYPE "D" MEETING THE SPECIFICATION REQUIREMENTS OF TXDOT ITEM 340. THE ASPHALTIC CONCRETE PAVEMENT SUB-SURFACE COURSES SHALL BE PLANT MIXED, HOT LAID TYPE "B" MEETING THE SPECIFICATION REQUIREMENTS OF TXDOT ITEM 340. THE MIXTURE SHALL BE DESIGNED PER THE DESIGN REQUIREMENTS SPECIFIED IN TXDOT ITEM 340 AND SHALL BE COMPACTED TO BETWEEN 91 AND 95 PERCENT OF THE MAXIMUM THEORETICAL DENSITY AS DETERMINED BY TXDOT TEST METHOD TEX-227-F. PLACE THE MIXTURE WHEN THE ROADWAY SURFACE TEMPERATURE IS AT OR ABOVE 60°F. COMPLETE ALL COMPACTION OPERATIONS BEFORE THE PAVEMENT TEMPERATURE DROPS BELOW 160°F. THE ASPHALT CEMENT CONTENT BY PERCENT OF TOTAL MIXTURE WEIGHT SHALL FALL WITHIN A TOLERANCE OF +0.5 PERCENT FROM A SPECIFIC MIX DESIGN.

UTILITY TRENCH COMPACTION (ADDED TO THE CONSTRUCTION PLANS ON ALL UTILITY PLAN SHEETS):

ALL UTILITY TRENCH COMPACTION TESTS WITHIN THE STREET PAVEMENT/SIDEWALK SECTION SHALL BE THE RESPONSIBILITY OF THE DEVELOPER'S GEOTECHNICAL ENGINEER. FILL MATERIAL SHALL BE PLACED IN UNIFORM LAYERS NOT TO EXCEED TWELVE INCHES (12") LOOSE. DETERMINE THE MAXIMUM LIFT THICKNESS BASED ON THE ABILITY OF THE COMPACTING OPERATION AND EQUIPMENT USED TO MEET THE REQUIRED DENSITY. EACH LAYER OF MATERIAL SHALL BE COMPACTED TO A MINIMUM 95% DENSITY AND TESTED FOR DENSITY AND MOISTURE IN ACCORDANCE WITH TEST METHODS TEX-113-E, TEX-114-E, TEX-115-E. THE NUMBER AND LOCATION OF REQUIRED TESTS SHALL BE DETERMINED BY THE GEOTECHNICAL ENGINEER AND APPROVED BY THE UTILITY PROVIDER INSPECTOR. AT A MINIMUM, TESTS SHALL BE TAKEN EVERY 200 LF FOR EACH LIFT AND EVERY OTHER SERVICE LINE. UPON COMPLETION OF TESTING THE GEOTECHNICAL ENGINEER SHALL PROVIDE THE UTLITY PROVIDER INSPECTOR WITH ALL TESTING DOCUMENTATION AND A CERTIFICATION STATING THAT THE PLACEMENT OF FILL MATERIAL HAS BEEN COMPLETED IN ACCORDANCE WITH THE PLANS. ADDITIONAL DENSITY TESTS MAY BE REQUESTED BY THE UTILITY PROVIDER INSPECTOR.

CURB CUT DUE TO CONSTRUCTION OF NEW RIGHT-OF-WAY CONSTRUCTION:

1. SAWCUT EXISTING STREET AND MATCH TO NEW CONSTRUCTION.
2. SAWCUT EXISTING CURB TO TIE INTO EXISTING CONSTRUCTION.

CONSTRUCTION STABILIZED ENTRANCE:

SAWCUT CURB FOR CONSTRUCTION ENTRANCE. STABILIZED CONSTRUCTION AREA SHALL BE CONSTRUCTED OF 3"X5" ROCK TO BE PLACED A MINIMUM LENGTH OF 25-FT. AND MAINTAINED SO THAT CONSTRUCTION DEBRIS DOES NOT FALL WITHIN THE COUNTY RIGHT-OF-WAY. RIGHT-OF-WAY MUST BE CLEARED FROM MUD, ROCKS, ETC. AT ALL TIMES.

(NOTES TO BE PLACED ON ALL WW PLAN & DETAIL SHEETS):

ENSURE ALL DRIVEWAY APPROACHES ARE BUILT IN GENERAL ACCORDANCE WITH A.D.A. SPECIFICATIONS. NO VALVES, HYDRANTS, ETC. SHALL BE CONSTRUCTED WITHIN CURBS, SIDEWALKS, OR DRIVEWAYS.

SIGNING AND PAVEMENT MARKING PLAN NOTES:

ALL PAVEMENT MARKINGS SHALL BE THERMOPLASTICS AS PER TXDOT ITEM NO. 666. COMAL COUNTY WILL INSTALL COUNTY ROAD SIGNS AND INVOICE THE OWNER. THE CONTRACTOR IS TO INSTALL PAVEMENT MARKINGS. ALL ROAD SIGNS AND PAVEMENT MARKINGS SHALL BE INSTALLED IN ACCORDANCE WITH THE APPROVED ENGINEERING PLANS. THE COUNTY WILL INSPECT ALL SIGNS AT FINAL INSPECTION. THE CONTRACTOR SHALL INSTALL ALL PAVEMENT MARKINGS IN ACCORDANCE WITH APPROVED ENGINEERING PLANS. THE CONTRACTOR SHALL NOTIFY THE COUNTY AT LEAST 24 HOURS PRIOR TO THE INSTALLATION OF ALL SEALER AND FINAL MARKINGS. THE COUNTY WILL INSPECT ALL MARKINGS AT FINAL APPLICATION.

SEEDING AND ESTABLISHMENT OF VEGETATION WITHIN EARTHEN CHANNELS, STORMWATER BASINS AND DISTURBED AREAS:

SEEDING FOR THE PURPOSE OF ESTABLISHING VEGETATION WITHIN CONSTRUCTED EARTHEN CHANNELS, BASINS AND DISTURBED AREAS SHALL BE CONDUCTED IN ACCORDANCE WITH ITEM 164 (SEEDING FOR EROSION CONTROL OF TXDOT'S STANDARD SPECIFICATIONS FOR CONSTRUCTION AND MAINTENANCE OF HIGHWAYS, STREETS AND BRIDGES MANUAL. ONLY SEED TYPES AND MIXES SPECIFIED FOR THE SAN ANTONIO DISTRICT (DISTRICT 15 IN TABLES 1 AND 2 UNDER ITEM 164 SHALL BE UTILIZED. DURING THE COOL SEASON (SEPT 1-NOV 30, CEREAL RYE AND SEED SPECIES SPECIFIED FOR THE SAN ANTONIO DISTRICT IN TABLE 3 MAY BE USED. FOR COOL SEASON SEEDING APPLICATIONS, COOL SEASON SEED MIXES SHALL BE USED IN CONJUNCTION WITH SEED MIXES FOR THE SAN ANTONIO DISTRICT AS SPECIFIED IN TABLE 1 AND 2 UNDER ITEM 164.

IT MAY BE DEEMED NECESSARY TO INCORPORATE TOPSOIL AND SOIL AMENDMENTS (I.E. COMPOST/ FERTILIZER INTO EXISTING SOIL IN ORDER TO FACILITATE VEGETATION GROWTH. TOPSOIL COMPOST AND FERTILIZER ADDITIONS SHALL BE CONDUCTED ACCORDING TO ITEMS 160, 161 AND 166 OF TXDOT'S STANDARD SPECIFICATIONS MANUAL, RESPECTIVELY.

AREAS REQUIRING PERMANENT VEGETATION (EARTHEN CHANNELS, PONDS, ETC.) ARE REQUIRED TO MEET TXDOT SPECIFICATIONS FOR ITEM 160 TOPSOIL. TESTING PER TEX-128-E WILL BE REQUIRED AT THE COUNTY'S REQUEST.

WATERING MAY ALSO BE NECESSARY TO FACILITATE AND EXPEDITE THE SPROUTING AND GROWTH OF VEGETATION. ITEM 168 OF TXDOT'S STANDARD SPECIFICATIONS MANUAL SHALL BE ADHERED TO FOR VEGETATIVE WATERING.

IF EXTENDED DROUGHT CONDITIONS EXIST THAT HINDER OR PROHIBIT THE GROWTH AND ESTABLISHMENT OF VEGETATION, THE CONTRACTOR/ DEVELOPER SHALL PROVIDE A PLAN TO COMAL COUNTY DESCRIBING THE MEASURES THAT WILL BE TAKEN TO STABILIZE EARTHEN DRAINAGE INFRASTRUCTURE UNTIL A TIME WHEN GROWING CONDITIONS BECOME MORE FAVORABLE.

SEQUENCE OF CONSTRUCTION

A) INSTALLATION OF TEMPORARY CONSTRUCTION ENTRANCE/EXIT
B) INSTALLATION OF EROSION AND SEDIMENTATION CONTROLS
C) SITE CLEARING
D) GRADING
E) SANITARY SEWER INSTALLATION
F) WATER MAIN INSTALLATION
G) DRY UTILITY INSTALLATION
H) STREET AND DRAINAGE INFRASTRUCTURE INSTALLATION
I) REMOVAL OF TEMPORARY EROSION AND SEDIMENTATION CONTROLS
J) SITE CLEAN UP
K) SINGLE-FAMILY RESIDENTIAL HOME CONSTRUCTION

CUDEENGINEERS.COM

CUDE ENGINEERS EST. 1980

4122 Pond Hill Road, Suite 101
San Antonio, Texas 78231
P:(210) 681.2951 F: (210) 523.7112

FLYING W UNIT 2

GENERAL NOTES

DATE
04/16/2026

PROJECT NO.
04024-018

DRAWN BY
C7

CHECKED BY
JL/TM

REVISIONS
1. 2. 3. 4. 5. 6. 7. 8.

4/16/26

STATE OF TEXAS
TORY DUANE MILLER
135598
LICENSED
PROFESSIONAL ENGINEER

CUDE ENGINEERS
TBPELS No. 10048500

-

C0.01

E:\2024\04024-018\Civil\Plan\04024-018 Final Plat_NO TES.dwg, 2/20/2026 8:18:58 AM, Adam Ingmundson

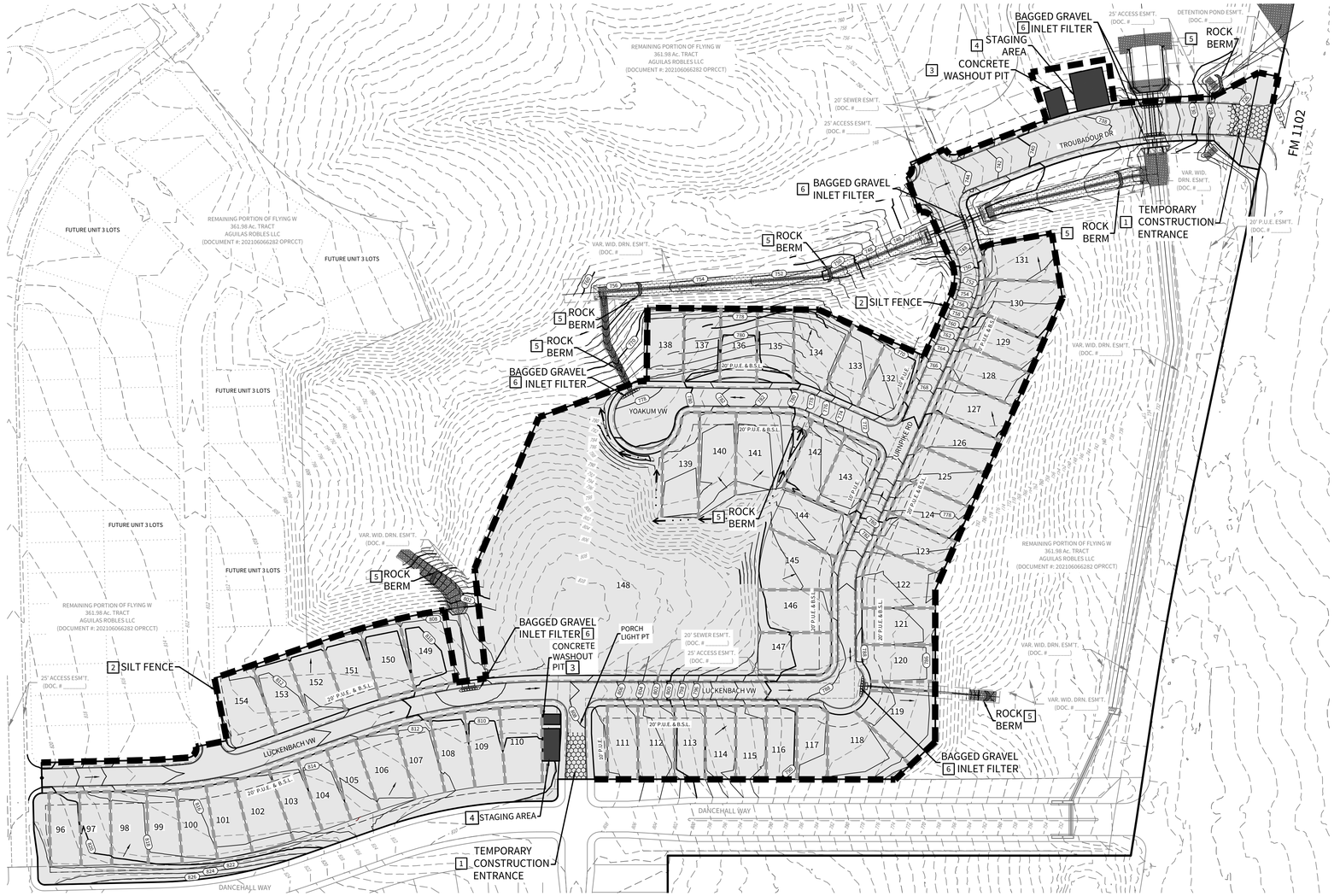
REPRODUCTION OF THE ORIGINAL SIGNED AND SEALED PLAN AND/OR ELECTRONIC MEDIA MAY HAVE BEEN INADVERTENTLY ALTERED. CONTRACTOR IS RESPONSIBLE FOR VERIFYING THE SCALE OF THE DOCUMENT AND CONTACTING CUDE ENGINEERS TO VERIFY DISCREPANCIES PRIOR TO CONSTRUCTION.

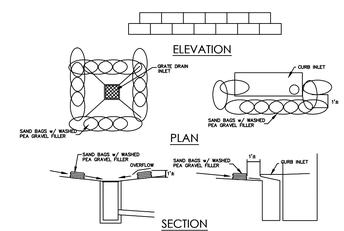
LEGEND

- PROPERTY LINE
- EXISTING CONTOURS — 930 —
- BMP ITEM NUMBER — 1
- TEMPORARY CONSTRUCTION ENTRANCE/EXIT
- ROCK BERM
- SILT FENCE
- FLOW ARROW
- STAGING AREA
- CONCRETE WASHOUT PIT
- LIMITS OF DISTURBANCE
- PHASE 2 SILT FENCE
- REVEGETATION

NOTES:

1. ALL SILT FENCES AND/OR ROCK BERMS AND TEMPORARY CONSTRUCTION ENTRANCES/EXITS SHALL BE PLACED AT THE MOST DOWN-GRADIENT POINT OF CONSTRUCTION AS SHOWN ON THIS SITE PLAN. CONTRACTOR SHALL TAKE INTO CONSIDERATION ANY PROPOSED CONSTRUCTION THAT MAY TAKE PLACE AT THESE LOCATIONS. ANY RELOCATION OF THE SILT FENCE, ROCK BERMS AND/OR TEMPORARY CONSTRUCTION ENTRANCES/EXITS SHALL BE AT THE CONTRACTOR'S EXPENSE.
2. AREA OF SOIL DISTURBANCES INCLUDE STREET RIGHT-OF-WAYS, EASEMENTS AND LOTS.
3. THERE WILL BE NO STORMWATER DISCHARGES INTO THE FEMA FLOOD PLAIN.
4. THE CONTRACTOR IS REQUIRED TO MAINTAIN EROSION CONTROLS THROUGHOUT THE DURATION OF THE PROJECT.
5. THE CITY AND/OR COUNTY INSPECTOR HAS THE AUTHORITY TO HAVE THE CONTRACTOR MODIFY THE EROSION CONTROLS AT THE DEVELOPER'S EXPENSE. THE DEVELOPER SHALL BE NOTIFIED OF THESE MODIFICATIONS PRIOR TO COMMENCEMENT OF MODIFICATIONS.
6. PER TPDES REQUIREMENTS, DISTURBED AREAS ON WHICH CONSTRUCTION ACTIVITIES HAVE CEASED (TEMPORARY OR PERMANENTLY) SHALL BE STABILIZED WITHIN 14 DAYS UNLESS ACTIVITY RESUMENS WITHIN 21 DAYS. SEEDING DOES NOT CONSTITUTE AS STABILIZATION

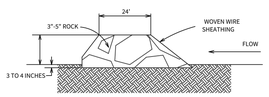




BAGGED GRAVEL INLET FILTER NOTES

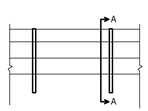
1. THE GRAVEL BAG MATERIAL SHOULD BE POLYPROPYLENE, POLYETHYLENE, POLYAMIDE OR COTTON BURLAP WOVEN FABRIC, MINIMUM UNIT WEIGHT 4 OZ/YD 2 , MULLEN BURST STRENGTH EXCEEDING 300 PSI AND ULTRAVIOLET STABILITY EXCEEDING 70 PERCENT.
2. THE BAG LENGTH SHOULD BE 24 INCHES, WIDTH SHOULD BE 18 INCHES AND THICKNESS SHOULD BE 6 INCHES.
3. THE GRAVEL BAGS SHOULD BE FILLED WITH ¾" GRAVEL .
4. WHEN A GRAVEL BAG IS FILLED WITH GRAVEL, THE OPEN END OF THE GRAVEL BAG SHOULD BE STAPLED OR TIED WITH NYLON OR POLY CORD.
5. THE GRAVEL BAGS SHOULD BE PLACED AS SHOWN ON THE DETAIL. THE GRAVEL BAGS SHALL BE STACKED TO FORM A CONTINUOUS BARRIER AROUND THE INLETS. THE BAGS SHOULD BE TIGHTLY ABUTTED AGAINST EACH OTHER TO PREVENT RUNOFF FROM FLOWING BETWEEN THE BAGS.
6. INSPECTION SHOULD BE MADE WEEKLY AND AFTER EACH RAINFALL. REPAIR OR REPLACEMENT SHOULD BE MADE PROMPTLY AS NEEDED BY THE CONTRACTOR.
7. CHECK PLACEMENT OF DEVICE TO PREVENT GAPS BETWEEN DEVICE AND CURB.
8. REMOVE SEDIMENT WHEN BUILDUP REACHES A DEPTH OF 3 INCHES. REMOVED SEDIMENT SHOULD BE DEPOSITED IN A SUITABLE AREA AND IN SUCH A MANNER THAT IT WILL NOT ERODE.
9. STRUCTURES SHOULD BE REMOVED AND THE AREA STABILIZED ONLY AFTER THE REMAINING DRAINAGE AREA HAS BEEN PROPERLY STABILIZED.

6 BAGGED GRAVEL INLET FILTER NOTES
N.T.S.

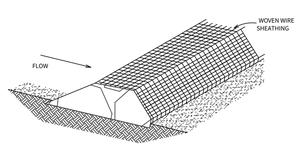


SECTION DETAIL

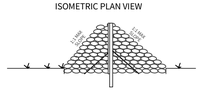
ROCK BERM
N.T.S.



5 ROCK BERM W/ SILT FENCE DETAIL
N.T.S.



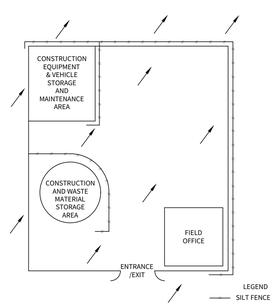
ISOMETRIC PLAN VIEW



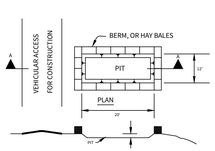
SECTION A-A

General Notes

1. The rock berm shall be inspected weekly or after each rain and the stone shall be replaced when the structure ceases to function as intended due to silt accumulation, washout, etc.
2. When silt reaches a depth of 12", the silt shall be removed and disposed of at an approved site.



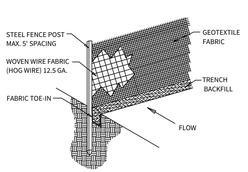
4 TYP. CONSTRUCTION STAGING AREA
N.T.S.



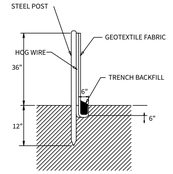
GENERAL NOTES:

- Detail above illustrates minimum dimensions. Pit can be increased in size depending on expected frequency of use.
- If hay bales are used, they shall be placed in accordance with details shown on Exhibit for hay bales.
- Washout pit shall be located in an area easily accessible to construction traffic.
- Washout pit shall not be located in areas subject to inundation from storm water runoff.
- Washout pit shall be lined with a 10-mil thick polyethylene sheeting free of holes, tears and other defects.

3 CONCRETE TRUCK WASHOUT PIT
N.T.S.

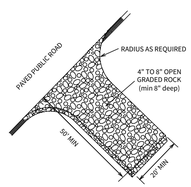


SILT FENCE DETAIL



SECTION DETAIL

2 STANDARD SILT FENCE
N.T.S.



STABILIZED CONSTRUCTION EXIT NOTES:

1. WHEN NECESSARY, WHEELS SHALL BE CLEANED TO REMOVE SEDIMENT PRIOR TO ENTRANCE ON PUBLIC ROADWAY.
2. THE EXIT SHALL BE MAINTAINED IN A CONDITION WHICH WILL PREVENT TRACKING OR FLOWING OF SEDIMENT ONTO PUBLIC ROADWAYS. THIS MAY REQUIRE PERIODIC TOP DRESSING WITH ADDITIONAL STONE AS CONDITIONS DEMAND, AND REPAIR AND/OR CLEANOUT OF ANY MEASURES USED TO TRAP SEDIMENT. ALL SEDIMENT SPILLED, DROPPED, WASHED, OR TRACKED ONTO PUBLIC ROADWAYS MUST BE REMOVED IMMEDIATELY.

TEMPORARY CONSTRUCTION ENTRANCE/EXIT 1
N.T.S.

CUDEENGINEERS.COM

CUDE ENGINEERS

4122 Pond Hill Road, Suite 101
San Antonio, Texas 78231
P:(210) 681.2951 F: (210) 523.7112

FLYING W UNIT 2

STORMWATER POLLUTION PREVENTION PLAN

DATE
04/16/2026

PROJECT NO.
04024-018

DRAWN BY
C7

CHECKED BY
JL/TM

REVISIONS
1. 2. 3. 4. 5. 6. 7. 8.

4/16/26

STATE OF TEXAS
TORY DUANE MILLER
135598
LICENSED
PROFESSIONAL ENGINEER

CUDE ENGINEERS
TBPELS No. 10048500

C1.00

REPRODUCTION OF THE ORIGINAL SIGNED AND SEALED PLAN AND/OR ELECTRONIC MEDIA MAY HAVE BEEN INADVERTENTLY ALTERED. CONTRACTOR IS RESPONSIBLE FOR VERIFYING THE SCALE OF THE DOCUMENT AND CONTACTING CUDE ENGINEERS TO VERIFY DISCREPANCIES PRIOR TO CONSTRUCTION.

R:\04024-018\2-ENGR\4-Plans\Unit 2 SWPPP.dwg 2/26/2026 11:16 AM by tgonzales

LEGEND

- PROPOSED CONTOUR — 1000
- EXISTING CONTOUR — 1000
- PROPOSED ELEVATION — 1000.00
- TYPE OF LOT GRADING — A, B, OR C
- LIMITS OF GRADING
- BUILDING SETBACK
- E.G.T.C.A. EASEMENT
- SWALE
- PROPOSED RETAINING WALL (BY OTHERS)
- EXISTING RETAINING WALL/ROCK CUT
- BUILDING PAD (70'-75')

GENERAL SPECIFICATIONS FOR SITE PREPARATION

1. GENERAL DESCRIPTION
THIS ITEM SHALL CONSIST OF ALL CLEARING AND GRUBBING, DEMOLITION, PREPARATION OF LAND TO BE FILLED, FILLING OF THE LAND, SPREADING, COMPACTION TESTING AND INSPECTION OF THE FILL, AND ALL SUBSIDIARY WORK NECESSARY TO COMPLETE THE GRADING OF THE CUT AND FILL AREAS TO CONFORM WITH THE LINES, GRADES AND SLOPES AS SHOWN ON THE APPROVED PLANS.

2. CLEARING THE AREA TO BE FILLED
ALL TIMBER, LOGS, TREES, BRUSH AND RUBBISH SHALL BE REMOVED FROM THE SITE.

3. SCARIFYING THE AREA TO BE FILLED
ALL ORGANIC MATTER SHALL BE REMOVED FROM THE SURFACE UPON WHICH THE FILL IS TO BE PLACED, AND THE SURFACE SHALL THEN BE DISKED OR SCARIFIED TO A MINIMUM DEPTH OF SIX INCHES (6"), ALL SURFACE RUTS OR OTHER UNEVEN FEATURES WILL BE LEVELED PRIOR TO FIELD DENSITY TESTING. WHERE FILLS ARE MADE ON HILLSIDES OR SLOPES, THE SLOPE OF THE ORIGINAL GROUND UPON WHICH THE FILL IS TO BE PLACED SHALL BE DISKED OR SCARIFIED. WHERE THE SLOPE RATIO OF THE ORIGINAL GROUND IS STEEPER THAN 5 HORIZONTAL TO 1 VERTICAL, THE BANK SHALL BE STEPPED OR BENCHED. GROUND SLOPES WHICH ARE FLATTER THAN 5 TO 1 SHALL BE BENCHED WHEN CONSIDERED NECESSARY BY THE GEOTECHNICAL ENGINEER.

4. COMPACTING THE AREA TO BE FILLED
FOLLOWING THE CLEARING AND DISKING OR SCARIFYING OF THE FILL AREA, IT SHALL BE BLADED UNTIL IT IS UNIFORM AND FREE FROM LARGE CLODS. THE AREA SHALL BE BROUGHT TO THE ADEQUATE MOISTURE CONTENT AND COMPACTED (TYPICALLY) TO NOT LESS THAN NINETY PERCENT (90%) OF MAXIMUM DENSITY IN ACCORDANCE WITH THE CURRENT ASTM D 1557 COMPACTION PROCEDURE, OR 95% OF MAXIMUM DENSITY IN ACCORDANCE WITH THE CURRENT THD--TEX--113--E COMPACTION PROCEDURE.

5. FILL MATERIALS
THE MATERIALS USED SHALL BE FREE FROM ORGANIC MATTER AND OTHER DELETERIOUS SUBSTANCES, SUCH AS TREES, BRUSH AND RUBBISH.

6. DEPTH AND MIXING OF FILL LAYERS
THE SELECTED FILL MATERIAL SHALL BE PLACED IN LEVEL, UNIFORM LAYERS WHICH, WHEN COMPACTED, SHALL HAVE A DENSITY CONFORMING TO THAT STIPULATED ABOVE. EACH LAYER SHALL BE THOROUGHLY MIXED DURING THE SPREADING TO ENSURE UNIFORMITY OF MATERIAL IN EACH LAYER. COMPACTED LAYER THICKNESS MAY VARY DEPENDING ON THE COMPACTION EQUIPMENT OF DEMONSTRATED CAPABILITY. THE MAXIMUM LOOSE DEPTH FOR ANY MATERIAL SHALL NOT EXCEED TWELVE INCHES (12"). FOR TESTING REQUIREMENTS OF FILL MATERIAL, SEE DENSITY TESTING.

7. ROCK
WHEN FILL MATERIAL INCLUDES ROCK, THE MAXIMUM ROCK SIZE SHALL BE AS APPROVED BY THE GEOTECHNICAL ENGINEER. NO LARGE ROCKS SHALL BE ALLOWED TO NEST AND ALL VOIDS MUST BE FILLED WITH SMALL STONES OR SOIL AND ADEQUATELY COMPACTED. NO LARGE ROCKS WILL BE PERMITTED WITHIN EIGHTEEN INCHES (18") OF THE FINISHED GRADE.

8. COMPACTION OF FILL LAYER
COMPACTION EQUIPMENT SHALL BE CAPABLE OF COMPACTING THE FILL TO THE SPECIFIED DENSITY. COMPACTION SHALL BE ACCOMPLISHED WHILE THE FILL MATERIAL IS AT OR NEAR THE APPROPRIATE MOISTURE CONTENT. COMPACTION OF EACH LAYER SHALL BE CONTINUOUS OVER THE ENTIRE STRUCTURAL AREA (BENEATH PROPOSED STRUCTURES).

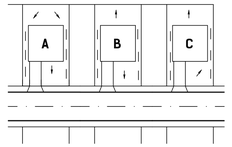
9. COMPACTION OF SLOPES
THE FACES OF FILL SLOPES SHALL BE COMPACTED. COMPACTING OPERATIONS SHALL BE CONTINUED UNTIL THE SLOPE FACES ARE STABLE BUT NOT TOO DENSE FOR PLANTING ON THE SLOPES. COMPACTION OF THE SLOPE FACES MAY BE DONE PROGRESSIVELY IN INCREMENTS OF THREE TO FIVE FEET (3' TO 5') IN FILL HEIGHT AS THIS FILL PROGRESSES OR AFTER THE FILL HAS BEEN BROUGHT TO ITS TOTAL HEIGHT.

10. MOISTURE CONTENT
THE FILL MATERIAL SHALL BE COMPACTED AT THE APPROPRIATE MOISTURE CONTENT SPECIFIED FOR THE SOILS BEING USED. APPROPRIATE MOISTURE CONTENT IS DEFINED, TYPICALLY, AS OPTIMUM MOISTURE CONTENT; HOWEVER, FOR EXPANSIVE SOILS IT MAY BE GREATER THAN OPTIMUM MOISTURE CONTENT, AND OTHER MOISTURE CONTENTS MAY BE NECESSARY TO PRODUCE THE DESIRED RESULTS WITH CERTAIN SOILS.

11. DENSITY TESTS
FIELD DENSITY TESTS SHALL BE PERFORMED ON LAYERS OF FILL WHEN THE FILL IS BEING PLACED AS DIRECTED BY THE GEOTECHNICAL ENGINEER. THE MAXIMUM FILL HEIGHT BETWEEN DENSITY TESTING SHALL BE EIGHTEEN INCHES (18"). ALL TESTING SHALL BE REQUESTED BY THE CONTRACTOR TO MEET THE CONTRACTOR'S CONSTRUCTION SCHEDULE. NOTIFICATION BY THE CONTRACTOR TO CONDUCT TESTS SHALL BE AT LEAST THE DAY BEFORE. THIS NOTIFICATION SHALL INCLUDE THE FILL AREA LOCATION (LOT AND BLOCK), THE LIFT OR HEIGHT OF FILL AND APPROXIMATE DESIRED TIME OF TESTING. WHEN THESE TESTS INDICATE THAT THE DENSITY OF ANY LAYER OF FILL OR PORTION THEREOF IS BELOW THE REQUIRED DENSITY, THE PARTICULAR LAYER OR PORTION SHALL BE REWORKED AND RETESTED AT THE EXPENSE OF THE CONTRACTOR UNLESS THE CONTRACTOR CAN SHOW EVIDENCE THAT CIRCUMSTANCES BEYOND HIS CONTROL REQUIRED THE RETESTING. GENERALLY, THE SPECIFIC TESTING WILL BE AS FOLLOWS AND CONDUCTED BY GEOTECHNICAL ENGINEER.

A. THE LAND TO BE FILLED (PREPARED SUBGRADE) SHALL BE PREPARED AND TESTED AT A FREQUENCY AS DETERMINED BY THE GEOTECHNICAL ENGINEER.
B. THE FIRST LIFT OF COMPACTED FILL (GENERALLY 8 TO 12-IN.) SHALL BE TESTED AS DETERMINED BY THE GEOTECHNICAL ENGINEER. ANY AREAS SUPPORTING THE PROPOSED STRUCTURES REQUIRING FILL SHALL BE TESTED FOR DENSITY COMPLIANCE.
C. FILLS SHALL BE TESTED A MAXIMUM OF EACH EIGHTEEN INCHES (18") OF FILL.
D. TEST RESULTS WILL BE PROVIDED BY THE FIELD TECHNICIAN TO THE CONTRACTOR WHEN POSSIBLE; HOWEVER, ALL TEST RESULTS ARE TO BE REVIEWED BY THE GEOTECHNICAL ENGINEER FOR COMPLIANCE. THE ENGINEER WILL NOTIFY THE CONTRACTOR OF ALL TEST RESULTS.

12. CUT/FILL LOTS
AREAS INVOLVING CUT ON ONE PORTION AND FILL ON ANOTHER PORTION OF A SPECIFIC LOT SHALL BE PREPARED TO A MINIMUM DEPTH OF 6-IN. AND WILL BE THE SAME MATERIAL CLASSIFICATION AT THE SAME COMPACTION AND MOISTURE CONTENT. A MINIMUM OF TWO (2) FIELD DENSITY TESTS SHALL BE REQUIRED ON EACH CUT/FILL LOT FOR THE PURPOSE OF DETERMINING UNIFORMITY OF THE AREA SUPPORTING THE PROPOSED STRUCTURES.



TYPICAL LOT SITE PLAN

N.T.S.

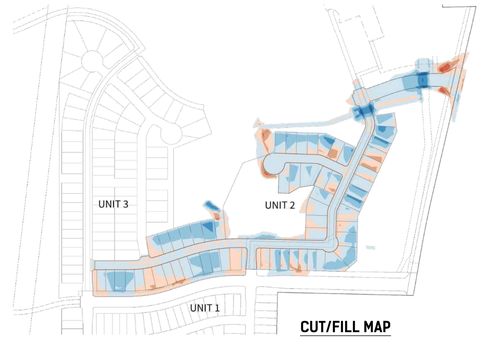
NOTES:

LOT GRADING BASED ON SLABS BEING 20' BEHIND FRONT PROPERTY LINE.

MINIMUM SLAB EXPOSURE IS 1.0'.

TYPICAL PAD SIZES IS 30' X 80'. UNLESS NOTED OTHERWISE ON PLAN.

CONTOURS SHOWN ON STREET ARE TO STREET TOP ELEVATIONS.



CUT/FILL MAP

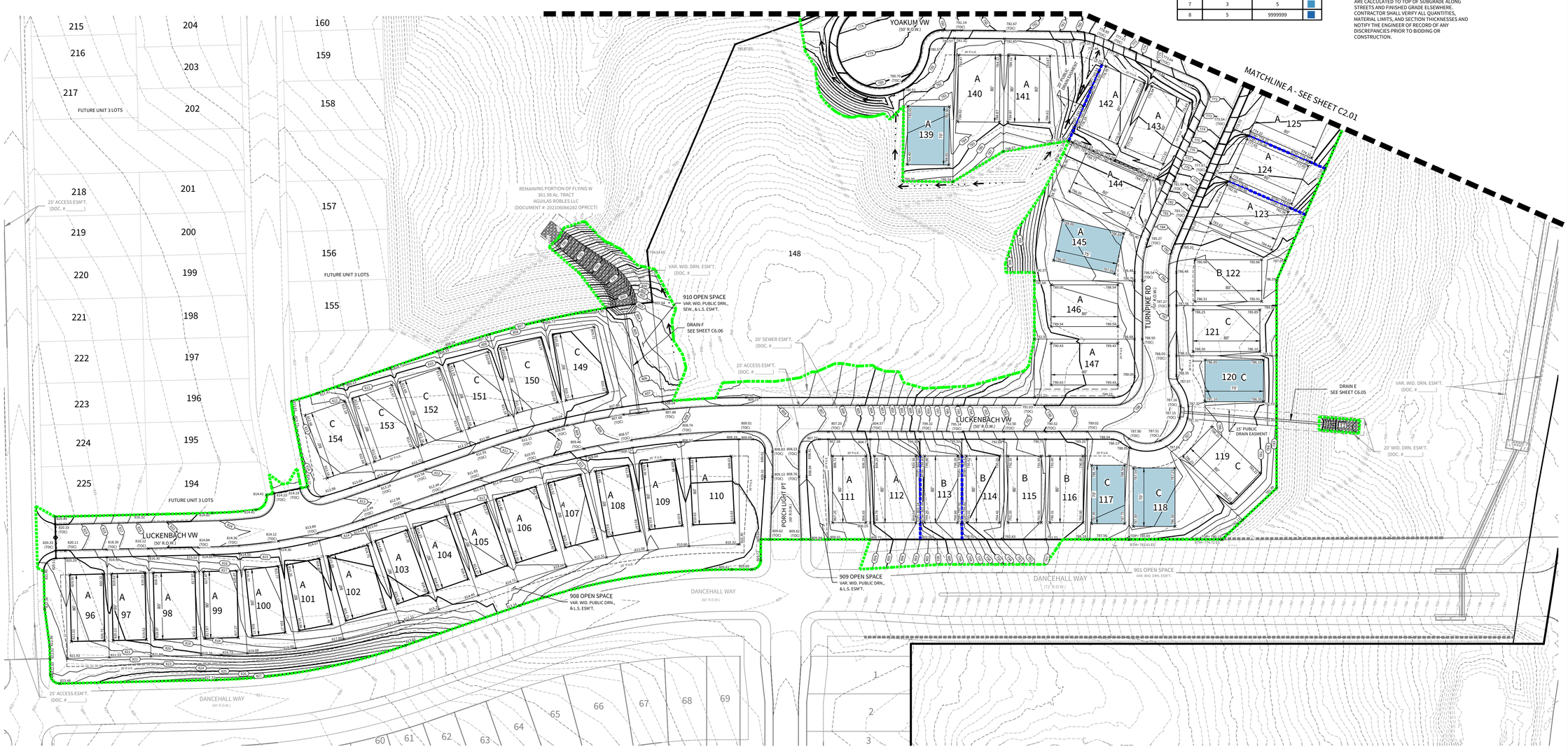
N.T.S.


Elevations Table

Number	Minimum Elevation	Maximum Elevation	Color
1	-9999999	-5	
2	-5	-3	
3	-3	-1	
4	-1	0	
5	0	1	
6	1	3	
7	3	5	
8	5	9999999	

CUT/FILL	
CUT	3,361 CY
FILL	15,334 CY
NET (FILL)	11,973 CY

NOTE:
EARTHWORK QUANTITIES AND MASS BALANCING ARE CALCULATED TO TOP OF SUBGRADE ALONG STREETS AND FINISHED GRADE ELSEWHERE. CONTRACTOR SHALL VERIFY ALL QUANTITIES, MATERIAL LIMITS, AND SECTION THICKNESSES AND NOTIFY THE ENGINEER OF RECORD OF ANY DISCREPANCIES PRIOR TO BIDDING OR CONSTRUCTION.





CUDEENGINEERS.COM

4122 Pond Hill Road, Suite 101
San Antonio, Texas 78231
P:(210) 681.2951 F: (210) 523.7112

FLYING W UNIT 2

GRADING PLAN

REVISIONS
1. 2. 3. 4. 5. 6. 7. 8.

DATE
04/16/2026

PROJECT NO.
04024-018

DRAWN BY
C7

CHECKED BY
JL/TM

4/16/26

STATE OF TEXAS
TORY DUANE MILLER
135598
LICENSED
PROFESSIONAL ENGINEER

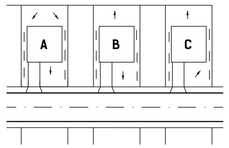
CUDE ENGINEERS
TBPELS No. 10048500

C2.00

REPRODUCTION OF THE ORIGINAL SIGNED AND SEALED PLAN AND/OR ELECTRONIC MEDIA MAY HAVE BEEN INADVERTENTLY ALTERED. CONTRACTOR IS RESPONSIBLE FOR VERIFYING THE SCALE OF THE DOCUMENT AND CONTACTING CUDE ENGINEERS TO VERIFY DISCREPANCIES PRIOR TO CONSTRUCTION.

LEGEND

PROPOSED CONTOUR	1000
EXISTING CONTOUR	1000
PROPOSED ELEVATION	1000.00
TYPE OF LOT GRADING	A, B, OR C
LIMITS OF GRADING	
BUILDING SETBACK	
E.G.T.CA. EASEMENT	
SWALE	
PROPOSED RETAINING WALL (BY OTHERS)	
EXISTING RETAINING WALL/ROCK CUT	
BUILDING PAD (70'-75')	



TYPICAL LOT SITE PLAN

N.T.S.

NOTES:

LOT GRADING BASED ON SLABS BEING 20' BEHIND FRONT PROPERTY LINE.

MINIMUM SLAB EXPOSURE IS 1.0'.

TYPICAL PAD SIZES IS 30' X 80' UNLESS NOTED OTHERWISE ON PLAN.

CONTOURS SHOWN ON STREET ARE TO STREET TOP ELEVATIONS.

CUT/FILL	
CUT	3,361 CY
FILL	15,334 CY
NET (FILL)	11,973 CY

NOTE:
EARTHWORK QUANTITIES AND MASS BALANCING ARE CALCULATED TO TOP OF SUBGRADE ALONG STREETS AND FINISHED GRADE ELSEWHERE. CONTRACTOR SHALL VERIFY ALL QUANTITIES, MATERIAL LIMITS, AND SECTION THICKNESSES AND NOTIFY THE ENGINEER OF RECORD OF ANY DISCREPANCIES PRIOR TO BIDDING OR CONSTRUCTION.

Elevations Table			
Number	Minimum Elevation	Maximum Elevation	Color
1	-9999999	-5	
2	-5	-3	
3	-3	-1	
4	-1	0	
5	0	1	
6	1	3	
7	3	5	
8	5	9999999	

GENERAL SPECIFICATIONS FOR SITE PREPARATION

1. GENERAL DESCRIPTION
THIS ITEM SHALL CONSIST OF ALL CLEARING AND GRUBBING, DEMOLITION, PREPARATION OF LAND TO BE FILLED, FILLING OF THE LAND, SPREADING, COMPACTION TESTING AND INSPECTION OF THE FILL, AND ALL SUBSIDIARY WORK NECESSARY TO COMPLETE THE GRADING OF THE CUT AND FILL AREAS TO CONFORM WITH THE LINES, GRADES AND SLOPES AS SHOWN ON THE APPROVED PLANS.

2. CLEARING THE AREA TO BE FILLED
ALL TIMBER, LOGS, TREES, BRUSH AND RUBBISH SHALL BE REMOVED FROM THE SITE.

3. SCARIFYING THE AREA TO BE FILLED
ALL ORGANIC MATTER SHALL BE REMOVED FROM THE SURFACE UPON WHICH THE FILL IS TO BE PLACED, AND THE SURFACE SHALL THEN BE DISKED OR SCARIFIED TO A MINIMUM DEPTH OF SIX INCHES (6"), ALL SURFACE RUTS OR OTHER UNEVEN FEATURES WILL BE LEVELED PRIOR TO FIELD DENSITY TESTING, WHERE FILLS ARE MADE ON HILLSIDES OR SLOPES, THE SLOPE OF THE ORIGINAL GROUND UPON WHICH THE FILL IS TO BE PLACED SHALL BE DISKED OR SCARIFIED. WHERE THE SLOPE RATIO OF THE ORIGINAL GROUND IS STEEPER THAN 5 HORIZONTAL TO 1 VERTICAL, THE BANK SHALL BE STEPPED OR BENCHED. GROUND SLOPES WHICH ARE FLATTER THAN 5 TO 1 SHALL BE BENCHED WHEN CONSIDERED NECESSARY BY THE GEOTECHNICAL ENGINEER.

4. COMPACTING THE AREA TO BE FILLED
FOLLOWING THE CLEARING AND DISKING OR SCARIFYING OF THE FILL AREA, IT SHALL BE BLADED UNTIL IT IS UNIFORM AND FREE FROM LARGE CLODS. THE AREA SHALL BE BROUGHT TO THE ADEQUATE MOISTURE CONTENT AND COMPACTED (TYPICALLY) TO NOT LESS THAN NINETY PERCENT (90%) OF MAXIMUM DENSITY IN ACCORDANCE WITH THE CURRENT ASTM D 1557 COMPACTION PROCEDURE, OR 95% OF MAXIMUM DENSITY IN ACCORDANCE WITH THE CURRENT THD-.TEX-.113-.E COMPACTION PROCEDURE.

5. FILL MATERIALS
THE MATERIALS USED SHALL BE FREE FROM ORGANIC MATTER AND OTHER DELETERIOUS SUBSTANCES, SUCH AS TREES, BRUSH AND RUBBISH.

6. DEPTH AND MIXING OF FILL LAYERS
THE SELECTED FILL MATERIAL SHALL BE PLACED IN LEVEL, UNIFORM LAYERS WHICH, WHEN COMPACTED, SHALL HAVE A DENSITY CONFORMING TO THAT STIPULATED ABOVE. EACH LAYER SHALL BE THOROUGHLY MIXED DURING THE SPREADING TO ENSURE UNIFORMITY OF MATERIAL IN EACH LAYER. COMPACTED LAYER THICKNESS MAY VARY DEPENDING ON THE COMPACTION EQUIPMENT OF DEMONSTRATED CAPABILITY. THE MAXIMUM LOOSE DEPTH FOR ANY MATERIAL SHALL NOT EXCEED TWELVE INCHES (12"). FOR TESTING REQUIREMENTS OF FILL MATERIAL, SEE DENSITY TESTING.

7. ROCK
WHEN FILL MATERIAL INCLUDES ROCK, THE MAXIMUM ROCK SIZE SHALL BE AS APPROVED BY THE GEOTECHNICAL ENGINEER. NO LARGE ROCKS SHALL BE ALLOWED TO NEST AND ALL VOIDS MUST BE FILLED WITH SMALL STONES OR SOIL AND ADEQUATELY COMPACTED. NO LARGE ROCKS WILL BE PERMITTED WITHIN EIGHTEEN INCHES (18") OF THE FINISHED GRADE.

8. COMPACTION OF FILL LAYER
COMPACTION EQUIPMENT SHALL BE CAPABLE OF COMPACTING THE FILL TO THE SPECIFIED DENSITY. COMPACTION SHALL BE ACCOMPLISHED WHILE THE FILL MATERIAL IS AT OR NEAR THE APPROPRIATE MOISTURE CONTENT. COMPACTION OF EACH LAYER SHALL BE CONTINUOUS OVER THE ENTIRE STRUCTURAL AREA (BENEATH PROPOSED STRUCTURES).

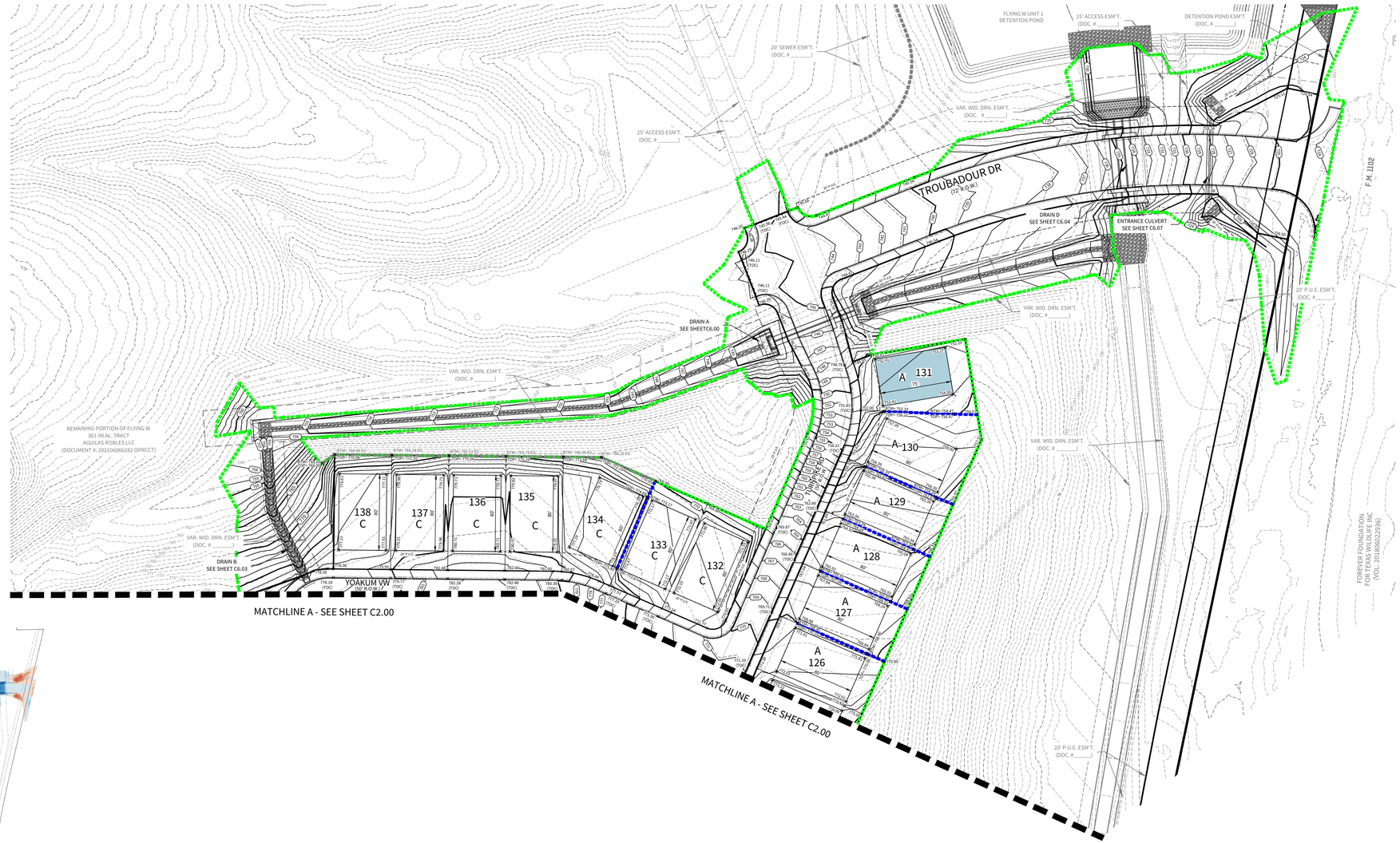
9. COMPACTION OF SLOPES
THE FACES OF FILL SLOPES SHALL BE COMPACTED. COMPACTING OPERATIONS SHALL BE CONTINUED UNTIL THE SLOPE FACES ARE STABLE BUT NOT TOO DENSE FOR PLANTING ON THE SLOPES. COMPACTION OF THE SLOPE FACES MAY BE DONE PROGRESSIVELY IN INCREMENTS OF THREE TO FIVE FEET (3' TO 5') IN FILL HEIGHT AS THIS FILL PROGRESSES OR AFTER THE FILL HAS BEEN BROUGHT TO ITS TOTAL HEIGHT.

10. MOISTURE CONTENT
THE FILL MATERIAL SHALL BE COMPACTED AT THE APPROPRIATE MOISTURE CONTENT SPECIFIED FOR THE SOILS BEING USED. APPROPRIATE MOISTURE CONTENT IS DEFINED, TYPICALLY, AS OPTIMUM MOISTURE CONTENT; HOWEVER, FOR EXPANSIVE SOILS IT MAY BE GREATER THAN OPTIMUM MOISTURE CONTENT, AND OTHER MOISTURE CONTENTS MAY BE NECESSARY TO PRODUCE THE DESIRED RESULTS WITH CERTAIN SOILS.

11. DENSITY TESTS
FIELD DENSITY TESTS SHALL BE PERFORMED ON LAYERS OF FILL WHEN THE FILL IS BEING PLACED AS DIRECTED BY THE GEOTECHNICAL ENGINEER. THE MAXIMUM FILL HEIGHT BETWEEN DENSITY TESTING SHALL BE EIGHTEEN INCHES (18"). ALL TESTING SHALL BE REQUESTED BY THE CONTRACTOR TO MEET THE CONTRACTOR'S CONSTRUCTION SCHEDULE. NOTIFICATION BY THE CONTRACTOR TO CONDUCT TESTS SHALL BE AT LEAST THE DAY BEFORE. THIS NOTIFICATION SHALL INCLUDE THE FILL AREA LOCATION (LOT AND BLOCK), THE LIFT OR HEIGHT OF FILL AND APPROXIMATE DESIRED TIME OF TESTING. WHEN THESE TESTS INDICATE THAT THE DENSITY OF ANY LAYER OF FILL OR PORTION THEREOF IS BELOW THE REQUIRED DENSITY, THE PARTICULAR LAYER OR PORTION SHALL BE REWORKED AND RETESTED AT THE EXPENSE OF THE CONTRACTOR UNLESS THE CONTRACTOR CAN SHOW EVIDENCE THAT CIRCUMSTANCES BEYOND HIS CONTROL REQUIRED THE RETESTING. GENERALLY, THE SPECIFIC TESTING WILL BE AS FOLLOWS AND CONDUCTED BY GEOTECHNICAL ENGINEER.

A. THE LAND TO BE FILLED (PREPARED SUBGRADE) SHALL BE PREPARED AND TESTED AT A FREQUENCY AS DETERMINED BY THE GEOTECHNICAL ENGINEER.
B. THE FIRST LIFT OF COMPACTED FILL (GENERALLY 8 TO 12-IN.) SHALL BE TESTED AS DETERMINED BY THE GEOTECHNICAL ENGINEER. ANY AREAS SUPPORTING THE PROPOSED STRUCTURES REQUIRING FILL SHALL BE TESTED FOR DENSITY COMPLIANCE.
C. FILLS SHALL BE TESTED A MAXIMUM OF EACH EIGHTEEN INCHES (18") OF FILL,
D. TEST RESULTS WILL BE PROVIDED BY THE FIELD TECHNICIAN TO THE CONTRACTOR WHEN POSSIBLE; HOWEVER, ALL TEST RESULTS ARE TO BE REVIEWED BY THE GEOTECHNICAL ENGINEER FOR COMPLIANCE. THE ENGINEER WILL NOTIFY THE CONTRACTOR OF ALL TEST RESULTS.

12. CUT/FILL LOTS
AREAS INVOLVING CUT ON ONE PORTION AND FILL ON ANOTHER PORTION OF A SPECIFIC LOT SHALL BE PREPARED TO A MINIMUM DEPTH OF 6-IN. AND WILL BE THE SAME MATERIAL CLASSIFICATION AT THE SAME COMPACTION AND MOISTURE CONTENT. A MINIMUM OF TWO (2) FIELD DENSITY TESTS SHALL BE REQUIRED ON EACH CUT/FILL LOT FOR THE PURPOSE OF DETERMINING UNIFORMITY OF THE AREA SUPPORTING THE PROPOSED STRUCTURES.





CUT/FILL MAP

N.T.S.



SCALE: 1"=50'

0 50 100

CUDEENGINEERS.COM

4122 Pond Hill Road, Suite 101
San Antonio, Texas 78231
P:(210) 681.2951 F: (210) 523.7112

FLYING W UNIT 2

GRADING PLAN

DATE
04/16/2026

PROJECT NO.
04024-018

DRAWN BY
C7

CHECKED BY
JL/TM

REVISIONS
1. 2. 3. 4. 5. 6. 7. 8.

4/16/26

STATE OF TEXAS
TORY DUANE MILLER
135598
LICENSED
PROFESSIONAL ENGINEER

CUDE ENGINEERS
TBPELS No. 10048500

C2.01

REPRODUCTION OF THE ORIGINAL SIGNED AND SEALED PLAN AND/OR ELECTRONIC MEDIA MAY HAVE BEEN INADVERTENTLY ALTERED. CONTRACTOR IS RESPONSIBLE FOR VERIFYING THE SCALE OF THE DOCUMENT AND CONTACTING CUDE ENGINEERS TO VERIFY DISCREPANCIES PRIOR TO CONSTRUCTION.

R:\04024\018\2-DWG\4-Plans\C2.00-GRADING PLAN.dwg, 2025/04/16 8:38am, tgonzales

CRYSTAL CLEAR SPECIAL UTILITY DISTRICT (CCSUD) WASTEWATER NOTES:

1. THE CONTRACTOR SHALL MAINTAIN SERVICE TO EXISTING WASTEWATER SYSTEM AT ALL TIMES DURING CONSTRUCTION.
2. A MINIMUM OF 8" WASTEWATER PIPE AND FITTINGS (P.V.C. SDR-26, ASTM, D3034, D-3212, F-477) ARE REQUIRED ON NEW INSTALLATION.
3. ALL RESIDENTIAL WASTEWATER SERVICE LATERALS SHALL BE EXTENDED TO THE PROPERTY LINE AND A CLEANOUT SHALL BE INSTALLED AT THE PROPERTY LINE. SERVICES TO LOTS WILL EXTEND FOUR (4) FEET PAST THE UNDERGROUND ELECTRIC CONDUIT IF ELECTRIC IS INSTALLED IN THE FRONT EASEMENT. ALL SEWER CLEANOUTS THAT LEAD TO CCSUD MAINS SHALL BE INSTALLED WITH A PROTECTIVE UTILITY SHROUD AND PIVOTING MARKER POLE DURING TIME OF CONSTRUCTION.
4. PIPE BEDDING MATERIAL OF WASTEWATER MAINS SHALL BE COMPOSED OF WELLGRADED, CRUSHED STONE, OR GRAVEL PER SECTION 01230 OF CCSUD'S SPECIFICATIONS.
5. SECONDARY AND GENERAL BACKFILL OF WASTEWATER MAINS SHALL BE APPROVED SOIL MATERIALS FOR BACKFILL AND FILL, FREE OF CLAY, ROCK, OR GRAVEL LARGER THAN 2-INCHES IN ANY DIMENSION, DEBRIS, WASTE, FROZEN MATERIALS, VEGETABLE, AND OTHER ORGANIC MATTER AND DELETERIOUS MATERIALS. PREVIOUSLY EXCAVATED MATERIALS MEETING THESE REQUIREMENTS MAY BE USED FOR BACKFILL.
6. ALL WASTEWATER MAINS SHALL HAVE COMPRESSION OR MECHANICAL JOINTS AS PER 30 TAC §217.53 (C) (2).
7. FOR WASTEWATER LINES LESS THAN 24" IN DIAMETER, SELECT INITIAL BACKFILL MATERIAL SHALL BE PLACED IN TWO LIFTS.
   a.) THE FIRST LIFT SHALL BE SPREAD UNIFORMLY AND SIMULTANEOUSLY ON EACH SIDE AND UNDER THE SHOULDERS OF THE PIPE TO THE MID POINT OR SPRING LINE OF THE PIPE.
   b.) THE SECOND LIFT SHALL BE PLACED TO A DEPTH AS SHOWN ON THE PIPE BACKFILL DETAIL. MAINS LARGER THAN 24", 12" MAXIMUM LIFTS SHALL BE USED.
8. ALL MANHOLES MUST BE WATERTIGHT, EITHER MONOLITHIC, CAST-IN-PLACE CONCRETE STRUCTURES OR PREFABRICATED MANHOLES SPECIFICALLY APPROVED BY CCSUD. THE MANHOLES SHALL HAVE WATER-TIGHT RINGS AND COVERS. WHEREVER THEY ARE WITHIN THE 100 YEAR FLOODPLAIN, THE MANHOLE COVERS SHALL BE CCSUD. EVERY THIRD MANHOLE IN SEQUENCE SHALL HAVE AN ALTERNATE MEANS OF VENTING. 30 TAC §213.5 (C) (3) (A) AND 30 TAC §217.55 (O).
9. ALL MANHOLES SHALL BE CONSTRUCTED SO THAT THE TOP OF THE RING IS TWO INCHES (2") ABOVE SURROUNDING GROUND EXCEPT WHEN LOCATED IN PAVED AREA. IN PAVED AREAS, THE MANHOLE RING SHALL BE FLUSH WITH PAVEMENT.
10. ALL NEW MANHOLES, UNLESS APPROVED BY CCSUD, ARE TO HAVE COVERS WITH 32" OPENINGS.
11. WASTEWATER MAIN CONNECTIONS TO PRE-CAST MANHOLES WILL BE COMPRESSION JOINTS OR MECHANICAL "BOOT TYPE" JOINT AS APPROVED BY CCSUD.
12. WASTEWATER MAINS SHALL BE TESTED FROM MANHOLE TO MANHOLE. CCSUD. 03/2022
13. IN AREAS WHERE A NEW WASTEWATER MANHOLE IS TO BE CONSTRUCTED OVER AN EXISTING WASTEWATER SYSTEM, IT SHALL BE THE CONTACTOR'S RESPONSIBILITY TO TEST THE EXISTING MANHOLES BEFORE CONSTRUCTION. AFTER THE PROPOSED MANHOLE(S) HAS BEEN BUILT, THE CONTRACTOR SHALL RE-TEST THE EXISTING SYSTEM TO THE SATISFACTION OF THE CONSTRUCTION INSPECTOR. (NO SEPARATE PAY ITEM).
14. WHERE THE MINIMUM 9 FOOT SEPARATION DISTANCE BETWEEN WASTEWATER LINES AND WATER LINES CANNOT BE MAINTAINED, THE INSTALLATION OF WASTEWATER LINES SHALL BE IN STRICT ACCORDANCE WITH TCEQ. THE WASTEWATER LINE SHALL BE CONSTRUCTED OF CAST IRON, DUCTILE IRON OR PVC MEETING THE ASTM SPECIFICATION FOR BOTH PIPES AND JOINTS OF 160 PSI AND SHALL BE IN ACCORDANCE WITH 30 TAC § 217.53 (D) AND 30 TAC § 290.44 (E).
16. NO TESTING WILL BE PERFORMED PRIOR TO 30 DAYS FROM COMPLETE INSTALLATION OF THE WASTEWATER LINES. THE FOLLOWING SEQUENCE WILL BE STRICTLY ADHERED TO:
   a. PULL MANDREL
   b. PERFORM AIR TEST
   c. CLEANING OF ANY DEBRIS
   d. FLUSHING OF SYSTEM
   e. TV INSPECTION (WITHIN 72 HOURS OF FLUSHING)
17. A MINIMUM OF 3 FEET OF COVER IS TO BE MAINTAINED OVER THE WASTEWATER MAIN AND LATERALS AT SUBGRADE, OTHERWISE CONCRETE ENCASEMENT WILL BE REQUIRED.
18. TCEQ AND EPA REQUIRE EROSION AND SEDIMENTATION CONTROL FOR CONSTRUCTION OF WASTEWATER COLLECTION SYSTEMS. DEVELOPER OR AUTHORIZED REPRESENTATIVE SHALL PROVIDE EROSION AND SEDIMENTATION CONTROL AS NOTES ON THE PROJECT'S PLAN AND PROFILE SHEETS. ALL TEMPORARY EROSION AND SEDIMENTATION CONTROLS SHALL BE REMOVED BY THE CONTRACTOR AT FINAL ACCEPTANCE OF THE PROJECT BY CCSUD.
19. ALL MANHOLES NOT WITHIN PAVED STREETS SHALL HAVE LOCKING CONCRETE COLLAR TO SECURE RING AND COVER TO MANHOLE CONE PER CCSUD DETAIL DRAWING #329.
20. ALL MANHOLES OVER THE EDWARDS AQUIFER RECHARGE ZONE SHALL HAVE LOCKING CONCRETE COLLAR TO SECURE RING AND COVER TO MANHOLE CONE PER CCSUD DETAIL DRAWING #329.

CRYSTAL CLEAR SPECIAL UTILITY DISTRICT (CCSUD) WATER MAIN NOTES:

1. THE CONTRACTOR SHALL COORDINATE PRESSURE TESTING OF NEW WATER MAINS WITH OWNER AND ENGINEER AT LEAST TWO BUSINESS DAYS PRIOR. PRESSURE TESTING REQUIREMENTS ARE INCLUDED IN THE SPECIFICATIONS.
2. ALL WATER MAINS SHALL BE DISINFECTED PER AWWA AND TCEQ STANDARDS.
3. THE CONNECTION LOCATIONS LISTED IN THE PLANS ARE BASED ON BEST AVAILABLE INFORMATION. THE CONTRACTOR SHALL FIELD LOCATE EXISTING WATER MAIN LOCATIONS AT ALL TIE-IN LOCATIONS TO VERIFY SIZE, ELEVATION, AND MATERIAL PRIOR TO ORDERING MATERIALS FOR CONNECTION.
4. THE CONTRACTOR SHALL MAINTAIN MINIMUM SEPARATION BETWEEN UTILITIES PER TCEQ STANDARDS.
5. WATER MAINS SHALL BE RESTRAINED WITH RESTRAINT LENGTHS OF FITTINGS SHOWN IN PLANS.
6. UNLESS OTHERWISE SPECIFIED, ALL PVC WATER MAINS SHALL BE C900/C905 DR 18, COLORED BLUE.
7. UNLESS OTHERWISE SPECIFIED, ALL DUCTILE IRON WATER MAINS SHALL BE PRESSURE CLASS 350 CONFORMING TO AWWA C150 AND AWWA C151 AND CEMENT LINED.
8. LOCATIONS OF COMBINATION AIR VALVES SHOWN ARE APPROXIMATE. INSTALL AIR RELEASE VALVES AT THE HIGH POINT IN THE WATER MAIN FOR THE LOCATIONS GIVEN.
9. THRUST BLOCKING IS REQUIRED AT ALL FITTINGS AND BENDS IN ACCORDANCE WITH THE THRUST BLOCKING DETAIL PROVIDED AND SPECIFICATION SECTION 02680 - JOINT RESTRAINTS AND THRUST BLOCKING.
10. THE OWNER SHALL SUPPLY ALL WATER NEEDED FOR CONSTRUCTION TESTING AND DISINFECTION. THE CONTRACTOR SHALL NOT BE REQUIRED TO PAY FOR THIS WATER.
11. UNLESS NOTED OTHERWISE, ALL WATER MAIN P.I.'S SHALL BE ACHIEVED USING THE WATER MAIN MANUFACTURER'S ALLOWABLE JOINT DEFLECTION.
12. WATER MAINS AND VALVES THAT ARE ABANDONED IN PLACE SHALL BE CUT AND PLUGGED PER SPECIFICATION SECTION 02500 – ABANDONMENT OF WATER INFRASTRUCTURE.
13. REMOVE ONLY VEGETATION, TREES, STUMPS, RUBBISH, AND OTHER MATERIAL NECESSARY FOR CONSTRUCTION AND DISPOSE OF OFF SITE.
14. CONSTRUCTION OF ALL CCSUD WATER UTILITY INFRASTRUCTURE MUST ADHERE TO CCSUD'S TECHNICAL SPECIFICATIONS, DETAILS AND APPROVED EQUIPMENT LIST

CUDEENGINEERS.COM

4122 Pond Hill Road, Suite 101
San Antonio, Texas 78231
P:(210) 681.2951 F: (210) 523.7112

FLYING W UNIT 2

SSUD GENERAL NOTES

DATE
04/16/2026

PROJECT NO.
04024-018

DRAWN BY
C7

CHECKED BY
JL/TM

REVISIONS
1 2 3 4 5 6 7 8

4/16/26

STATE OF TEXAS
TORY DUANE MILLER
135598
LICENSED
PROFESSIONAL ENGINEER

CUDE ENGINEERS
TBPELS No. 10048500

C3.00

REPRODUCTION OF THE ORIGINAL SIGNED AND SEALED PLAN AND/OR ELECTRONIC MEDIA MAY HAVE BEEN INADVERTENTLY ALTERED. CONTRACTOR IS RESPONSIBLE FOR VERIFYING THE SCALE OF THE DOCUMENT AND CONTACTING CUDE ENGINEERS TO VERIFY DISCREPANCIES PRIOR TO CONSTRUCTION.

E:\04024\018\3 DWG\4 Plans\C3.00 SSUD GENERAL NOTES.dwg, 2026-04-16 8:39:44 AM, Adobe PDF

LEGEND

- PROPOSED SANITARY SEWER — 8"SS
- PROPOSED SANITARY SEWER MANHOLE
- EXISTING SANITARY SEWER — 8"SS
- EXISTING SANITARY SEWER MANHOLE
- PROPOSED WATER MAIN — 8"W
- PROPOSED STANDARD FIRE HYDRANT
- PROPOSED STANDARD GATE VALVE
- EXISTING WATER MAIN — 8"W
- EXISTING STANDARD FIRE HYDRANT
- EXISTING STANDARD GATE VALVE
- PUBLIC UTILITY EASMENT — P.U.E.
- PROPOSED LIGHT POLE
- LATERALS TYING INTO EXISTING WYES — S*

ENSURE ALL DRIVEWAY APPROACHES ARE BUILT IN GENERAL ACCORDANCE WITH A.D.A. SPECIFICATIONS, NO VALVES, HYDRANTS, ETC. SHALL BE CONSTRUCTED WITHIN CURBS, SIDEWALKS, OR DRIVEWAYS.

CONTRACTORS TO LOCATE AND TIE INTO EXISTING SEWER WYES THAT WERE INSTALLED IN UNIT 1. LOTS WITH * NEXT TO SEWER LATERALS ARE CONNECTING TO EXISTING WYES.

NOTES

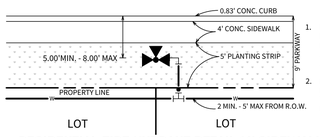
THE LOCATIONS AND DEPTHS OF ALL EXISTING UTILITIES, INCLUDING SERVICE LATERALS AND DRAINAGE STRUCTURES SHOWN ON THE PLANS ARE APPROXIMATE ONLY. THE CONTRACTOR SHALL VERIFY THE EXACT LOCATION AND DEPTHS OF UNDERGROUND UTILITIES AT LEAST 48 HOURS PRIOR TO CONSTRUCTION WHETHER SHOWN ON PLANS OR NOT,AND TO PROTECT THE SAME DURING CONSTRUCTION.

CRYSTAL CLEAR SPECIAL UTILITY DISTRICT 830-372-1032
TEXAS STATE WIDE ONE CALL LOCATOR 1-800-545-6005

BENCHMARK BM-1

BENCHMARK TO BE SET BY ENGINEER PRIOR TO CONSTRUCTION.

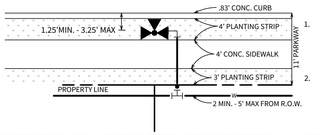
NOTE: ALL LATERALS TO BE INSTALLED @ MIN. 2.0% SLOPE. UNLESS OTHERWISE NOTED, ALL SANITARY SEWER PIPE SHALL BE P.V.C. THAT MEETS ASTM SPECIFICATION D-3034, SDR-26.



NOTE:
1. EXCLUSIVE OF THE TEE, PAYMENT FOR THE FIRE HYDRANT SHALL INCLUDE ALL FITTINGS, 6" D.I. PIPE AND 6" GATE VALVE & BOX.
2. FIRE HYDRANT TO BE INSTALLED OUTSIDE OF THE LIMITS OF ALL PROPOSED SIDEWALKS.

RESIDENTIAL FIRE HYDRANT DETAIL (4' SIDEWALK / 50' R.O.W.)

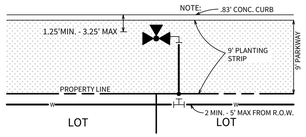
N.T.S.



NOTE:
1. EXCLUSIVE OF THE TEE, PAYMENT FOR THE FIRE HYDRANT SHALL INCLUDE ALL FITTINGS, 6" D.I. PIPE AND 6" GATE VALVE & BOX.
2. FIRE HYDRANT TO BE INSTALLED OUTSIDE OF THE LIMITS OF ALL PROPOSED SIDEWALKS.

RESIDENTIAL COLLECTOR FIRE HYDRANT DETAIL (4' SIDEWALK / 60' R.O.W.)

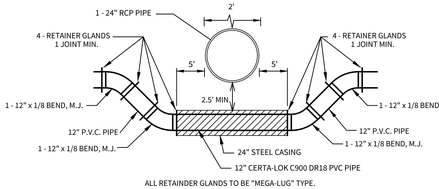
N.T.S.



1. EXCLUSIVE OF THE TEE, PAYMENT FOR THE FIRE HYDRANT SHALL INCLUDE ALL FITTINGS, 6" D.I. PIPE AND 6" GATE VALVE & BOX.
2. FIRE HYDRANT TO BE INSTALLED OUTSIDE OF THE LIMITS OF ALL PROPOSED SIDEWALKS.

MINOR COLLECTOR FIRE HYDRANT DETAIL (72' R.O.W.)

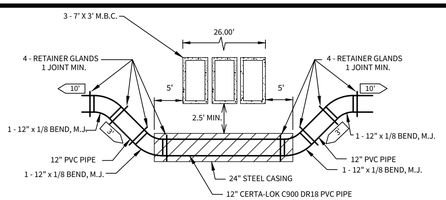
N.T.S.



ALL RETAINDER GLANDS TO BE "MEGA-LUG" TYPE.

WATER / ENTRANCE CULVERT CROSSING DETAIL

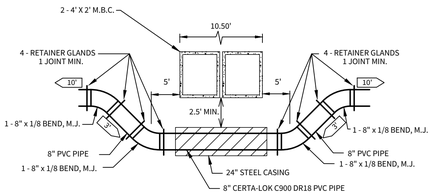
SIDE VIEW (THIS DETAIL IS VERTICAL ONLY, NOT HORIZONTAL.)
(N.T.S.)



ALL RETAINDER GLANDS TO BE "MEGA-LUG" TYPE.

WATER / DRAIN "D" CROSSING

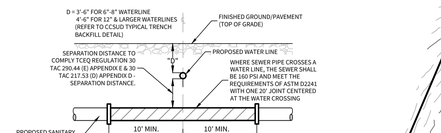
SIDE VIEW (THIS DETAIL IS VERTICAL ONLY, NOT HORIZONTAL.)



ALL RETAINDER GLANDS TO BE "MEGA-LUG" TYPE.

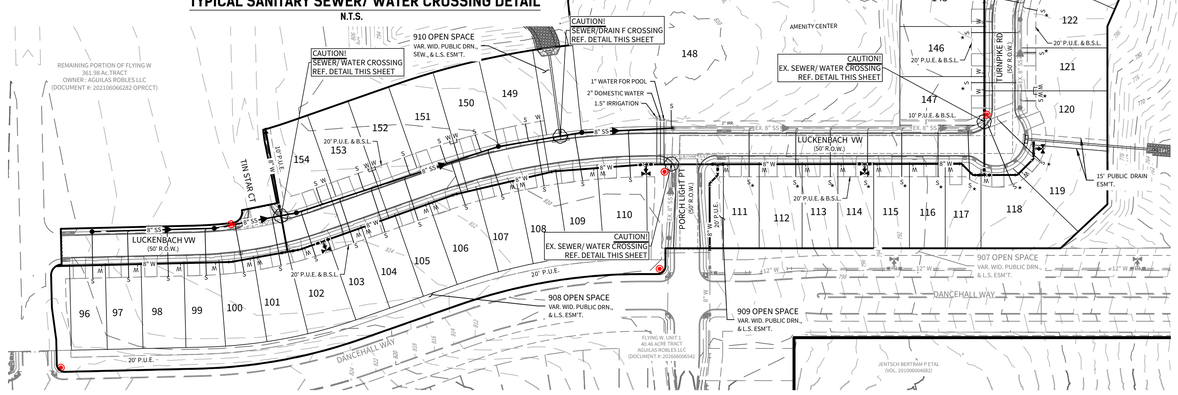
WATER / DRAIN "A" CROSSING

SIDE VIEW (THIS DETAIL IS VERTICAL ONLY, NOT HORIZONTAL.)



TYPICAL SANITARY SEWER/ WATER CROSSING DETAIL

N.T.S.



SANITARY SEWER LINE "A" & DRAIN "A" CROSSING DETAIL

N.T.S.

SANITARY SEWER/ DRAIN "F" CROSSINGS DETAIL

N.T.S.

NOTES:

1. ALL EXCAVATED MATERIAL SHALL BE PLACED ON THE UPGRADIENT SIDE OF THE SEWER TRENCH THUS ALLOWING THE TRENCH TO INTERCEPT ANY SILT CONTAMINATED RUNOFF.
2. ALL SANITARY SEWER PIPE SHALL BE P.V.C. THAT MEETS ASTM SPECIFICATION D-3034, SDR-26 UNLESS OTHERWISE NOTED.
3. ALL LATERALS TO BE INSTALLED @ MIN. 2.0% SLOPE. UNLESS OTHERWISE NOTED.
4. LATERALS TO BE BUILT TO FRONT UTILITY EASEMENT LINE OR SANITARY SEWER EASEMENT LINE.
5. ENSURE ALL DRIVEWAY APPROACHES ARE BUILT IN GENERAL ACCORDANCE WITH A.D.A. SPECIFICATIONS. NO VALVES, HYDRANTS, ETC. SHALL BE CONSTRUCTED WITHIN CURBS, SIDEWALKS, OR DRIVEWAYS.
6. THE LOCATIONS AND DEPTHS OF ALL EXISTING UTILITIES, INCLUDING SERVICE LATERALS AND DRAINAGE STRUCTURES SHOWN ON THE PLANS ARE APPROXIMATE ONLY. THE CONTRACTOR SHALL VERIFY THE EXACT LOCATION AND DEPTHS OF UNDERGROUND UTILITIES AT LEAST 48 HOURS PRIOR TO CONSTRUCTION WHETHER SHOWN ON PLANS OR NOT, AND TO PROTECT THE SAME DURING CONSTRUCTION.
7. ALL UTILITIES TO BE CONSTRUCTED PRIOR TO SHEETS
8. NO VALVES, HYDRANTS, CLEANOUTS ETC. SHALL BE CONSTRUCTED WITHIN CURBS, SIDEWALKS, OR DRIVEWAYS.
9. THIS PROJECT INCLUDES UTILITY INSTALLATIONS GREATER THAN 5-FEET IN DEPTH LOCATED IN PUBLIC RIGHT-OF-WAY OR EASEMENTS. DEEP TRENCHES POSE COMPACTION TESTING AND CONSTRUCTION CHALLENGES AND CITY METHODS FOR TESTING AND COMPACTION MAY NOT BE ACHIEVABLE. A UTILITY COMPACTION PLAN WILL BE REQUIRED AND MUST BE SUBMITTED FOR APPROVAL TO CITY PRIOR TO UTILITY INSTALLATION.
10. UTILITY TRENCH COMPACTION (ADDED TO THE CONSTRUCTION PLANS ON ALL UTILITY PLAN SHEETS): ALL UTILITY TRENCH COMPACTION TESTS WITHIN THE STREET PAVEMENT/SIDEWALK SECTION SHALL BE THE RESPONSIBILITY OF THE DEVELOPER'S GEOTECHNICAL ENGINEER. FILL MATERIAL SHALL BE PLACED IN UNIFORM LAYERS NOT TO EXCEED TWELVE INCHES (12") LOOSE. DETERMINE THE MAXIMUM LIFT THICKNESS BASED ON THE ABILITY OF THE COMPACTING OPERATION AND EQUIPMENT USED TO MEET THE REQUIRED DENSITY. EACH LAYER OF MATERIAL SHALL BE COMPACTED TO A MINIMUM 95% DENSITY AND TESTED FOR DENSITY AND MOISTURE IN ACCORDANCE WITH TEST METHODS TEX-113-E, TEX-114-E, TEX-115-E. THE NUMBER AND LOCATION OF REQUIRED TESTS SHALL BE DETERMINED BY THE GEOTECHNICAL ENGINEER AND APPROVED BY COMAL COUNTY STREET INSPECTOR. AT A MINIMUM, TESTS SHALL BE TAKEN EVERY 200 LF FOR EACH LIFT AND EVERY OTHER SERVICE LINE. UPON COMPLETION OF TESTING THE GEOTECHNICAL ENGINEER SHALL PROVIDE COMAL COUNTY STREET INSPECTOR WITH ALL TESTING DOCUMENTATION AND A CERTIFICATION STATING THAT THE PLACEMENT OF FILL MATERIAL HAS BEEN COMPLETED IN ACCORDANCE WITH THE PLANS. ADDITIONAL DENSITY TESTS MAY BE REQUESTED BY COMAL COUNTY INSPECTOR.
11. FOR WATER METER BOX INSTALLATION, SEE S.D1 - SERVICE CONNECTION DETAILS.
12. CONTRACTOR TO EXTEND WATER SERVICE TRENCH PAST WATER SERVICE METER THROUGH PUBLIC UTILITY EASEMENT AT MINIMUM DEPTH OF 1'. WATER SERVICE PAST METER TO BE INSTALLED WITH HOMEBUILDING.

NOTE

THE CONTRACTOR SHALL BE RESPONSIBLE FOR MEETING 98% COMPACTION ON ALL TRENCH BACKFILL AND PAYING FOR THE TESTS TO BE PERFORMED BY A THIRD PARTY. COMPACTION TEST WILL BE DONE AT ONE LOCATION POINT RANDOMLY SELECTED OR AS INDICATED BY THE CCSUD INSPECTOR/TEST ADMINISTER, PER EACH 12-INCH LOOSE LIFT PER 400 LINEAR FEET AT A MINIMUM. THIS PROJECT WILL NOT BE ACCEPTED AND FINALIZED BY CCSUD WITHOUT THIS REQUIREMENT BEING MET AND VERIFIED BY PROVIDING ALL NECESSARY DOCUMENTED TEST RESULTS.

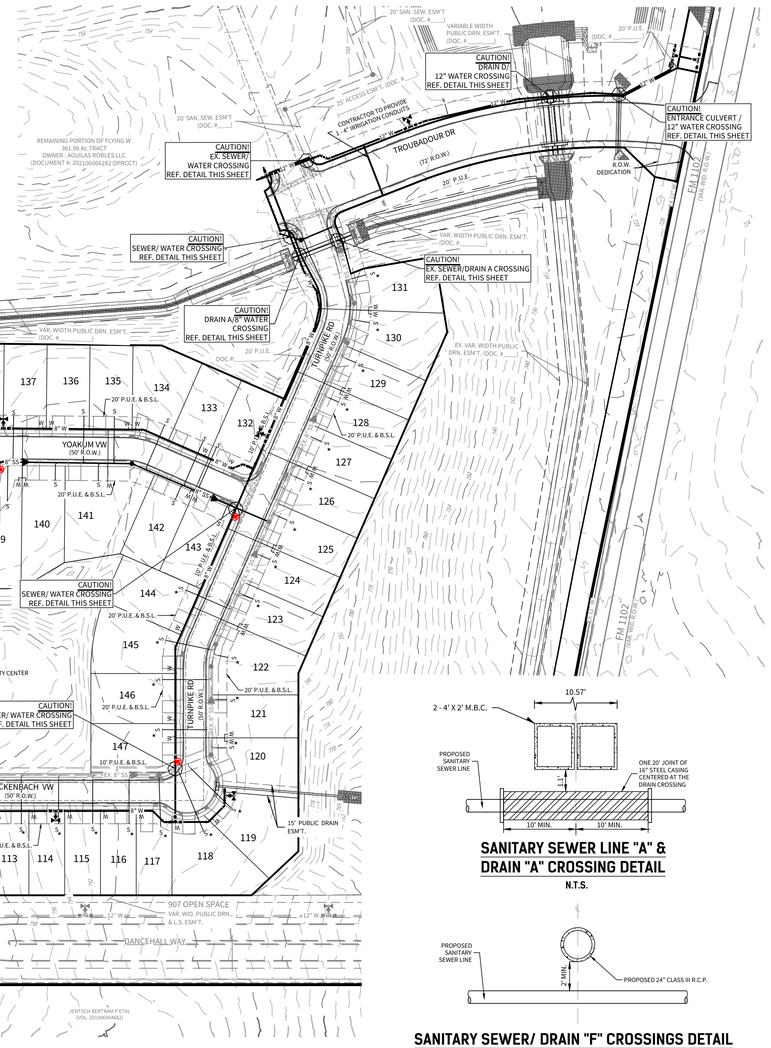
TRENCH EXCAVATION PROTECTION

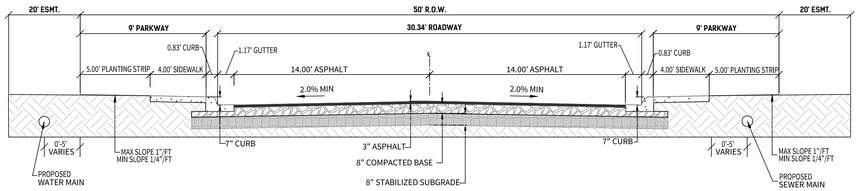
CONTRACTOR AND/OR CONTRACTOR'S INDEPENDENTLY RETAINED EMPLOYEE OR STRUCTURAL DESIGN/GEOTECHNICAL/SAFETY/EQUIPMENT CONSULTANT, IF ANY, SHALL REVIEW THESE PLANS AND AVAILABLE GEOTECHNICAL INFORMATION AND THE ANTICIPATED INSTALLATION SITE(S) WITHIN THE PROJECT WORK AREA IN ORDER TO IMPLEMENT CONTRACTOR'S TRENCH EXCAVATION SAFETY PROTECTION SYSTEMS, PROGRAMS AND/OR PROCEDURES FOR THE PROJECT DESCRIBED IN THE CONTRACT DOCUMENTS. THE CONTRACTOR'S IMPLEMENTATION OF THESE SYSTEMS, PROGRAMS AND/OR PROCEDURES SHALL PROVIDE FOR ADEQUATE TRENCH EXCAVATION SAFETY PROTECTION THAT COMPLY WITH AS A MINIMUM, OSHA STANDARDS FOR TRENCH EXCAVATIONS. SPECIFICALLY, CONTRACTOR AND/OR CONTRACTOR'S INDEPENDENTLY RETAINED EMPLOYEE OR SAFETY CONSULTANT SHALL IMPLEMENT A TRENCH SAFETY PROGRAM IN ACCORDANCE WITH OSHA STANDARDS GOVERNING THE PRESENCE AND ACTIVITIES OF INDIVIDUALS WORKING IN AND AROUND TRENCH EXCAVATION.

CAUTION!

THE CONTRACTOR SHALL BE AWARE THAT UNDERGROUND UTILITY LINES EXIST ALONG FM 1102. IT IS THE RESPONSIBILITY OF THE CONTRACTOR TO HAVE THESE UTILITIES LOCATED PRIOR TO COMMENCING CONSTRUCTION. THE CONTRACTOR SHALL USE EXTREME CAUTION WHEN WORKING IN THIS AREA. ANY DAMAGE DONE TO THESE EXISTING FACILITIES WILL BE THE SOLE RESPONSIBILITY OF THE CONTRACTOR TO REPAIR.

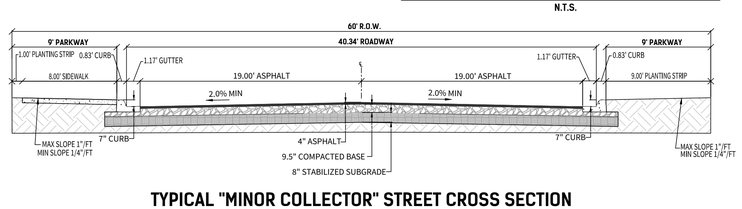






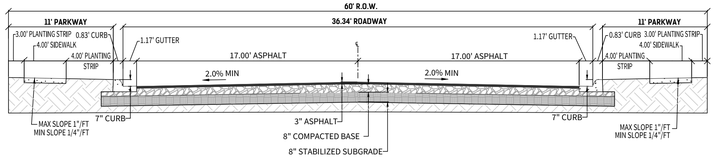
TYPICAL "RESIDENTIAL" STREET CROSS SECTION

N.T.S.



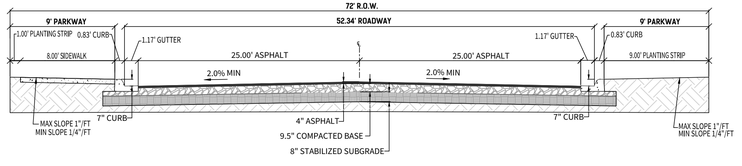
TYPICAL "MINOR COLLECTOR" STREET CROSS SECTION

N.T.S.



TYPICAL "RESIDENTIAL COLLECTOR" STREET CROSS SECTION

N.T.S.



TYPICAL 72' "MINOR COLLECTOR" STREET CROSS SECTION

N.T.S.

CUDEENGINEERS.COM

CUDE ENGINEERS

4122 Pond Hill Road, Suite 101
San Antonio, Texas 78231
P:(210) 681.2951 F: (210) 523.7112

FLYING W UNIT 2

UTILITY LAYOUT PLAN

DATE 04/16/2026
PROJECT NO. 04024-018
DRAWN BY C7
CHECKED BY JL/TM

REVISIONS 1. 2. 3. 4. 5. 6. 7. 8.

4/16/26

STATE OF TEXAS
TORY DUANE MILLER
135598
LICENSED
PROFESSIONAL ENGINEER

CUDE ENGINEERS
TBPELS No. 10048500

C3.01

© CUDE ENGINEERS 2026 C:\Users\Tory\Desktop\Projects\FLYING W\UNIT 2\UTILITY LAYOUT PLAN.dwg 2026/04/16 8:33am tgmiller

REPRODUCTION OF THE ORIGINAL SIGNED AND SEALED PLAN AND/OR ELECTRONIC MEDIA MAY HAVE BEEN INADVERTENTLY ALTERED. CONTRACTOR IS RESPONSIBLE FOR VERIFYING THE SCALE OF THE DOCUMENT AND CONTACTING CUDE ENGINEERS TO VERIFY DISCREPANCIES PRIOR TO CONSTRUCTION.

LEGEND

- UNIT BOUNDARY
- PROPOSED SANITARY SEWER — 8" SS
- PROPOSED SANITARY SEWER MANHOLE
- EXISTING SANITARY SEWER — 8" SS
- EXISTING SANITARY SEWER MANHOLE
- PROPOSED WATER MAIN — 8" W
- PROPOSED STANDARD FIRE HYDRANT
- PUBLIC UTILITY EASEMENT — P.U.E
- LATERALS TYING INTO EXISTING WYES — S*

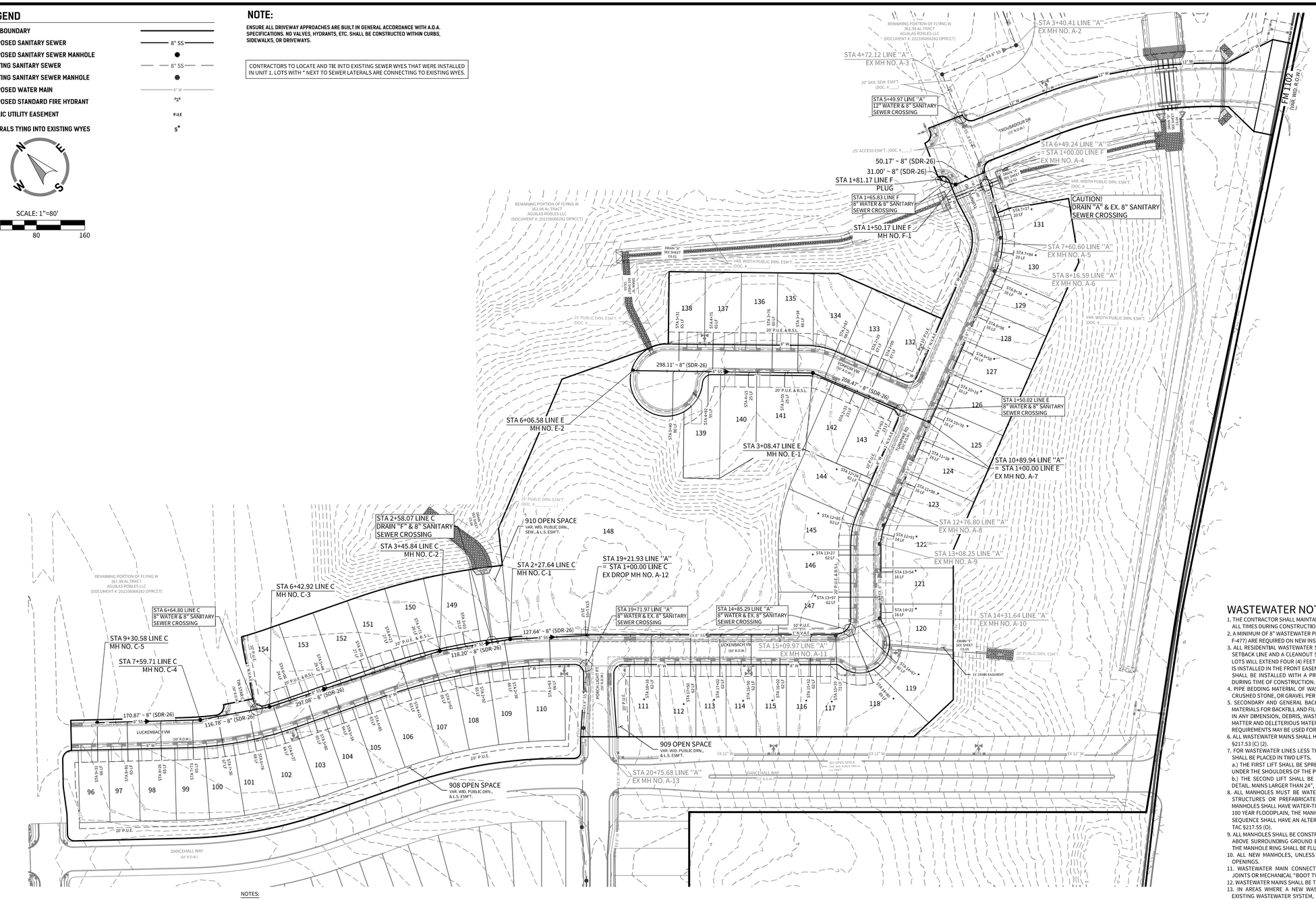
SCALE: 1"=80'

0 80 160

NOTE:

ENSURE ALL DRIVEWAY APPROACHES ARE BUILT IN GENERAL ACCORDANCE WITH A.D.A. SPECIFICATIONS. NO VALVES, HYDRANTS, ETC. SHALL BE CONSTRUCTED WITHIN CURBS, SIDEWALKS, OR DRIVEWAYS.

CONTRACTORS TO LOCATE AND TIE INTO EXISTING SEWER WYES THAT WERE INSTALLED IN UNIT 1. LOTS WITH * NEXT TO SEWER LATERALS ARE CONNECTING TO EXISTING WYES.



NOTES:

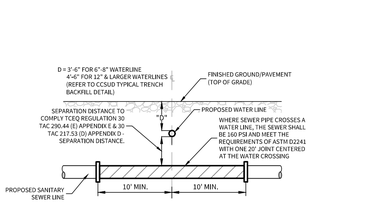
1. ALL EXCAVATED MATERIAL SHALL BE PLACED ON THE UPGRADIENT SIDE OF THE SEWER TRENCH THUS ALLOWING THE TRENCH TO INTERCEPT ANY SILT CONTAMINATED RUNOFF.
2. ALL SANITARY SEWER PIPE SHALL BE P.V.C. THAT MEETS ASTM SPECIFICATION D-3034, SDR-26 UNLESS OTHERWISE NOTED.
3. ALL LATERALS TO BE INSTALLED @ MIN. 2.0% SLOPE. UNLESS OTHERWISE NOTED.
4. LATERALS TO BE BUILT TO FRONT UTILITY EASEMENT LINE OR SANITARY SEWER EASEMENT LINE.
5. ENSURE ALL DRIVEWAY APPROACHES ARE BUILT IN GENERAL ACCORDANCE WITH A.D.A. SPECIFICATIONS. NO VALVES, HYDRANTS, ETC. SHALL BE CONSTRUCTED WITHIN CURBS, SIDEWALKS, OR DRIVEWAYS.
6. THE LOCATIONS AND DEPTHS OF ALL EXISTING UTILITIES, INCLUDING SERVICE LATERALS AND DRAINAGE STRUCTURES SHOWN ON THE PLANS ARE APPROXIMATE ONLY. THE CONTRACTOR SHALL VERIFY THE EXACT LOCATION AND DEPTHS OF UNDERGROUND UTILITIES AT LEAST 48 HOURS PRIOR TO CONSTRUCTION WHETHER SHOWN ON PLANS OR NOT, AND TO PROTECT THE SAME DURING CONSTRUCTION.
7. ALL UTILITIES TO BE CONSTRUCTED PRIOR TO STREETS
8. NO VALVES, HYDRANTS, CLEANOUTS ETC. SHALL BE CONSTRUCTED WITHIN CURBS, SIDEWALKS, OR DRIVEWAYS.
9. THE UTILITY TRENCH COMPACTION NOTE FROM THE STANDARD COUNTY CONSTRUCTION PLAN NOTES.
10. THIS PROJECT INCLUDES UTILITY INSTALLATIONS GREATER THAN 5-FEET IN DEPTH LOCATED IN PUBLIC RIGHT-OF-WAY OR EASEMENTS. DEEP TRENCHES POSE COMPACTION TESTING AND CONSTRUCTION CHALLENGES AND COUNTY METHODS FOR TESTING AND COMPACTION MAY NOT BE ACHIEVABLE. A UTILITY COMPACTION PLAN WILL BE REQUIRED AND MUST BE SUBMITTED FOR APPROVAL TO COUNTY PRIOR TO UTILITY INSTALLATION.

NOTE:

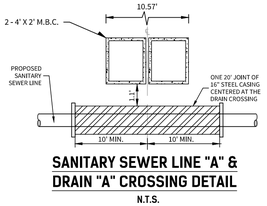
THE CONTRACTOR SHALL BE RESPONSIBLE FOR MEETING 98% COMPACTION ON ALL TRENCH BACKFILL AND PAYING FOR THE TESTS TO BE PERFORMED BY A THIRD PARTY. COMPACTION TEST WILL BE DONE AT ONE LOCATION POINT RANDOMLY SELECTED OR AS INDICATED BY THE CCSUD INSPECTOR/TEST ADMINISTER, PER EACH 12-INCH LOOSE LIFT PER 400 LINEAR FEET AT A MINIMUM. THIS PROJECT WILL NOT BE ACCEPTED AND FINALIZED BY CCUSD WITHOUT THIS REQUIREMENT BEING MET AND VERIFIED BY PROVIDING ALL NECESSARY DOCUMENTED TEST RESULTS.

TRENCH EXCAVATION PROTECTION

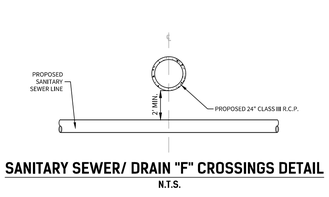
CONTRACTOR AND/OR CONTRACTOR'S INDEPENDENTLY RETAINED EMPLOYEE OR STRUCTURAL DESIGN/GEOTECHNICAL/SAFETY/EQUIPMENT CONSULTANT, IF ANY, SHALL REVIEW THESE PLANS AND AVAILABLE GEOTECHNICAL INFORMATION AND THE ANTICIPATED INSTALLATION SITE(S) WITHIN THE PROJECT WORK AREA IN ORDER TO IMPLEMENT CONTRACTOR'S TRENCH EXCAVATION SAFETY PROTECTION SYSTEMS, PROGRAMS AND/OR PROCEDURES FOR THE PROJECT DESCRIBED IN THE CONTRACT DOCUMENTS. THE CONTRACTOR'S IMPLEMENTATION OF THESE SYSTEMS, PROGRAMS AND/OR PROCEDURES SHALL PROVIDE FOR ADEQUATE TRENCH EXCAVATION SAFETY PROTECTION THAT COMPLY WITH AS A MINIMUM, OSHA STANDARDS FOR TRENCH EXCAVATIONS. SPECIFICALLY, CONTRACTOR AND/OR CONTRACTORS INDEPENDENTLY RETAINED EMPLOYEE OR SAFETY CONSULTANT SHALL IMPLEMENT A TRENCH SAFETY PROGRAM IN ACCORDANCE WITH OSHA STANDARDS GOVERNING THE PRESENCE AND ACTIVITIES OF INDIVIDUALS WORKING IN AND AROUND TRENCH EXCAVATION.



TYPICAL SANITARY SEWER/ WATER CROSSING DETAIL
N.T.S.



SANITARY SEWER LINE "A" & DRAIN "A" CROSSING DETAIL
N.T.S.



SANITARY SEWER/ DRAIN "F" CROSSINGS DETAIL
N.T.S.

WASTEWATER NOTES:

1. THE CONTRACTOR SHALL MAINTAIN SERVICE TO EXISTING WASTEWATER SYSTEM AT ALL TIMES DURING CONSTRUCTION.
2. A MINIMUM OF 8" WASTEWATER PIPE AND FITTINGS (P.V.C. SDR-26, ASTM, D3034, D-3212, F-477) ARE REQUIRED ON NEW INSTALLATION.
3. ALL RESIDENTIAL WASTEWATER SERVICE LATERALS SHALL BE EXTENDED TO THE BUILDING SETBACK LINE AND A CLEANOUT SHALL BE INSTALLED AT THE PROPERTY LINE. SERVICES TO LOTS WILL EXTEND FOUR (4) FEET PAST THE UNDERGROUND ELECTRIC CONDUIT IF ELECTRIC IS INSTALLED IN THE FRONT EASEMENT. ALL SEWER CLEANOUTS THAT LEAD TO CCSUD MAINS SHALL BE INSTALLED WITH A PROTECTIVE UTILITY SHROUD AND PIVOTING MARKER POLE DURING TIME OF CONSTRUCTION.
4. PIPE BEDDING MATERIAL OF WASTEWATER MAINS SHALL BE COMPOSED OF WELLGRADED, CRUSHED STONE, OR GRAVEL PER SECTION 01230 OF CCSUD'S SPECIFICATIONS.
5. SECONDARY AND GENERAL BACKFILL OF WASTEWATER MAINS SHALL BE APPROVED SOIL MATERIALS FOR BACKFILL AND FILL, FREE OF CLAY, ROCK, OR GRAVEL LARGER THAN 2-INCHES IN ANY DIMENSION, DEBRIS, WASTE, FROZEN MATERIALS, VEGETABLE, AND OTHER ORGANIC MATTER AND DELETERIOUS MATERIALS. PREVIOUSLY EXCAVATED MATERIALS MEETING THESE REQUIREMENTS MAY BE USED FOR BACKFILL.
6. ALL WASTEWATER MAINS SHALL HAVE COMPRESSION OR MECHANICAL JOINTS AS PER 30 TAC §217.53 (C) (2).
7. FOR WASTEWATER LINES LESS THAN 24" IN DIAMETER, SELECT INITIAL BACKFILL MATERIAL SHALL BE PLACED IN TWO LIFTS.
   a.) THE FIRST LIFT SHALL BE SPREAD UNIFORMLY AND SIMULTANEOUSLY ON EACH SIDE AND UNDER THE SHOULDERS OF THE PIPE TO THE MID POINT OR SPRING LINE OF THE PIPE.
   b.) THE SECOND LIFT SHALL BE PLACED TO A DEPTH AS SHOWN ON THE PIPE BACKFILL DETAIL. MAINS LARGER THAN 24", 12" MAXIMUM LIFTS SHALL BE USED.
8. ALL MANHOLES MUST BE WATERTIGHT, EITHER MONOLITHIC, CAST-IN-PLACE CONCRETE STRUCTURES OR PREFABRICATED MANHOLES SPECIFICALLY APPROVED BY CCSUD. THE MANHOLES SHALL HAVE WATER-TIGHT RINGS AND COVERS. WHEREVER THEY ARE WITHIN THE 100 YEAR FLOODPLAIN, THE MANHOLE COVERS SHALL BE CCSUD. EVERY THIRD MANHOLE IN SEQUENCE SHALL HAVE AN ALTERNATE MEANS OF VENTING. 30 TAC §213.5 (C) (3) (A) AND 30 TAC §217.55 (O).
9. ALL MANHOLES SHALL BE CONSTRUCTED SO THAT THE TOP OF THE RING IS TWO INCHES (2") ABOVE SURROUNDING GROUND EXCEPT WHEN LOCATED IN PAVED AREA. IN PAVED AREAS, THE MANHOLE RING SHALL BE FLUSH WITH PAVEMENT.
10. ALL NEW MANHOLES, UNLESS APPROVED BY CCSUD, ARE TO HAVE COVERS WITH 32" OPENINGS.
11. WASTEWATER MAIN CONNECTIONS TO PRE-CAST MANHOLES WILL BE COMPRESSION JOINTS OR MECHANICAL "BOOT TYPE" JOINT AS APPROVED BY CCSUD.
12. WASTEWATER MAINS SHALL BE TESTED FROM MANHOLE TO MANHOLE. CCSUD. 03/2022
13. IN AREAS WHERE A NEW WASTEWATER MANHOLE IS TO BE CONSTRUCTED OVER AN EXISTING WASTEWATER SYSTEM, IT SHALL BE THE CONTACTOR'S RESPONSIBILITY TO TEST THE EXISTING MANHOLES BEFORE CONSTRUCTION. AFTER THE PROPOSED MANHOLE(S) HAS BEEN BUILT, THE CONTRACTOR SHALL RE-TEST THE EXISTING SYSTEM TO THE SATISFACTION OF THE CONSTRUCTION INSPECTOR. (NO SEPARATE PAY ITEM).
14. WHERE THE MINIMUM 9 FOOT SEPARATION DISTANCE BETWEEN WASTEWATER LINES AND WATER LINES CANNOT BE MAINTAINED, THE INSTALLATION OF WASTEWATER LINES SHALL BE IN STRICT ACCORDANCE WITH TCEQ. THE WASTEWATER LINE SHALL BE CONSTRUCTED OF CAST IRON, DUCTILE IRON OR PVC MEETING THE ASTM SPECIFICATION FOR BOTH PIPES AND JOINTS OF 160 PSI AND SHALL BE IN ACCORDANCE WITH 30 TAC § 217.53 (D) AND 30 TAC § 290.44 (E).
16. NO TESTING WILL BE PERFORMED PRIOR TO 30 DAYS FROM COMPLETE INSTALLATION OF THE WASTEWATER LINES. THE FOLLOWING SEQUENCE WILL BE STRICTLY ADHERED TO:
   a. PULL MANDREL
   b. PERFORM AIR TEST
   c. CLEANING OF ANY DEBRIS
   d. FLUSHING OF SYSTEM
   e. TV INSPECTION (WITHIN 72 HOURS OF FLUSHING)
17. A MINIMUM OF 3 FEET OF COVER IS TO BE MAINTAINED OVER THE WASTEWATER MAIN AND LATERALS AT SUBGRADE, OTHERWISE CONCRETE ENCASEMENT WILL BE REQUIRED.
18. TCEQ AND EPA REQUIRE EROSION AND SEDIMENTATION CONTROL FOR CONSTRUCTION OF WASTEWATER COLLECTION SYSTEMS. DEVELOPER OR AUTHORIZED REPRESENTATIVE SHALL PROVIDE EROSION AND SEDIMENTATION CONTROL AS NOTES ON THE PROJECT'S PLAN AND PROFILE SHEETS. ALL TEMPORARY EROSION AND SEDIMENTATION CONTROLS SHALL BE REMOVED BY THE CONTRACTOR AT FINAL ACCEPTANCE OF THE PROJECT BY CCSUD.
19. ALL MANHOLES NOT WITHIN PAVED STREETS SHALL HAVE LOCKING CONCRETE COLLAR TO SECURE RING AND COVER TO MANHOLE CONE PER CCSUD DETAIL DRAWING #329.
20. ALL MANHOLES OVER THE EDWARDS AQUIFER RECHARGE ZONE SHALL HAVE LOCKING CONCRETE COLLAR TO SECURE RING AND COVER TO MANHOLE CONE PER CCSUD DETAIL DRAWING #329.

CUDEENGINEERS.COM

CUDE ENGINEERS

4122 Pond Hill Road, Suite 101
San Antonio, Texas 78231
P:(210) 681.2951 F: (210) 523.7112

FLYING W UNIT 2

OVERALL SANITARY SEWER PLAN

DATE
04/16/2026

PROJECT NO.
04024-018

DRAWN BY
C7

CHECKED BY
JL/TM

REVISIONS
1. 2. 3. 4. 5. 6. 7. 8.

4/16/26

STATE OF TEXAS
TORY DUANE MILLER
135598
LICENSED
PROFESSIONAL ENGINEER

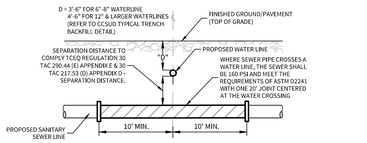
CUDE ENGINEERS
TBPELS No. 10048500

C4.00

REPRODUCTION OF THE ORIGINAL SIGNED AND SEALED PLAN AND/OR ELECTRONIC MEDIA MAY HAVE BEEN INADVERTENTLY ALTERED. CONTRACTOR IS RESPONSIBLE FOR VERIFYING THE SCALE OF THE DOCUMENT AND CONTACTING CUDE ENGINEERS TO VERIFY DISCREPANCIES PRIOR TO CONSTRUCTION.

LEGEND

UNIT BOUNDARY	
PROPOSED SANITARY SEWER	8" SS
PROPOSED SANITARY SEWER MANHOLE	
EXISTING SANITARY SEWER	8" SS
EXISTING SANITARY SEWER MANHOLE	
PROPOSED WATER MAIN	8" W
PROPOSED STANDARD FIRE HYDRANT	
PUBLIC UTILITY EASEMENT	P.U.E.



TYPICAL SANITARY SEWER/ WATER CROSSING DETAIL

N.T.S.

NOTE:

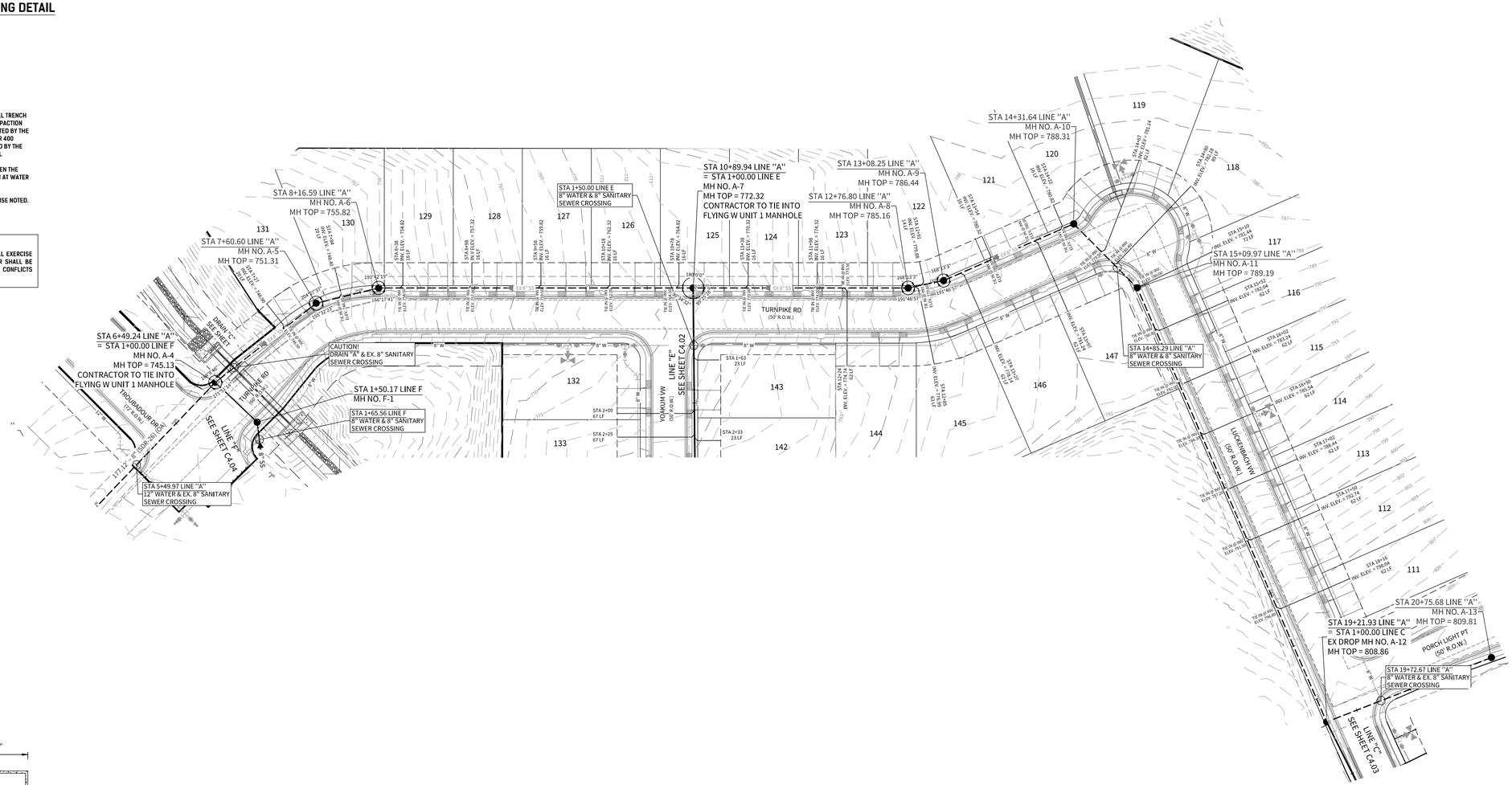
ENSURE ALL DRIVEWAY APPROACHES ARE BUILT IN GENERAL ACCORDANCE WITH A.D.A. SPECIFICATIONS. NO VALVES, HYDRANTS, ETC. SHALL BE CONSTRUCTED WITHIN CURBS, SIDEWALKS, OR DRIVEWAYS.

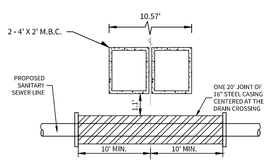
NOTES:

1. THE CONTRACTOR SHALL BE RESPONSIBLE FOR MEETING 98% COMPACTION ON ALL TRENCH BACKFILL AND PAYING FOR THE TESTS TO BE PERFORMED BY A THIRD PARTY. COMPACTION TEST WILL BE DONE AT ONE LOCATION POINT RANDOMLY SELECTED OR AS INDICATED BY THE COMAL COUNTY INSPECTOR/TEST ADMINISTER, PER EACH 12-INCH LOOSE LIFT PER 400 LINEAR FEET AT A MINIMUM. THIS PROJECT WILL NOT BE ACCEPTED AND FINALIZED BY THE COUNTY WITHOUT THIS REQUIREMENT BEING MET AND VERIFIED BY PROVIDING ALL NECESSARY DOCUMENTED TEST RESULTS.
2. CONTRACTOR TO MAINTAIN A MINIMUM 2' VERTICAL SEPARATION DISTANCE BETWEEN THE BOTTOM OF EXISTING WATER MAIN AND TOP OF PROPOSED SANITARY SEWER MAIN AT WATER AND SANITARY SEWER CROSSINGS.
3. ALL 8" SANITARY SEWER PIPE SHALL BE SDR-26 PS115 ASTM F679.
4. ALL LATERALS SHALL BE INSTALLED AT A MINIMUM 2.0% SLOPE UNLESS OTHERWISE NOTED.

CAUTION!!

EXISTING UTILITIES ARE WITHIN THE LIMITS OF CONSTRUCTION. CONTRACTORS SHALL EXERCISE EXTRA CARE IN DIGGING ANY TRENCH FOR PROPOSED UTILITIES. THE CONTRACTOR SHALL BE RESPONSIBLE TO COORDINATE, VERIFY THE EXACT LOCATION & IDENTIFY AREA OF CONFLICTS WITH EXISTING UTILITIES AND SHALL NOTIFY THE ENGINEER IF CONFLICT IS FOUND.





SANITARY SEWER LINE "A" & DRAIN "A" CROSSING DETAIL

N.T.S.

SCALE: 1"=50'

0 50 100

CUDEENGINEERS.COM

CUDE ENGINEERS

4122 Pond Hill Road, Suite 101
San Antonio, Texas 78231
P:(210) 681.2951 F: (210) 523.7112

FLYING W UNIT 2

EXISTING SANITARY SEWER PLAN LINE 'A'

DATE
04/16/2026

PROJECT NO.
04024-018

DRAWN BY
C7

CHECKED BY
JL/TM

REVISIONS
1. 2. 3. 4. 5. 6. 7. 8.

4/16/26

STATE OF TEXAS
TORY DUANE MILLER
135598
LICENSED
PROFESSIONAL ENGINEER

CUDE ENGINEERS
TBPELS No. 10048500

C4.01

REPRODUCTION OF THE ORIGINAL SIGNED AND SEALED PLAN AND/OR ELECTRONIC MEDIA MAY HAVE BEEN INADVERTENTLY ALTERED. CONTRACTOR IS RESPONSIBLE FOR VERIFYING THE SCALE OF THE DOCUMENT AND CONTACTING CUDE ENGINEERS TO VERIFY DISCREPANCIES PRIOR TO CONSTRUCTION.

LEGEND

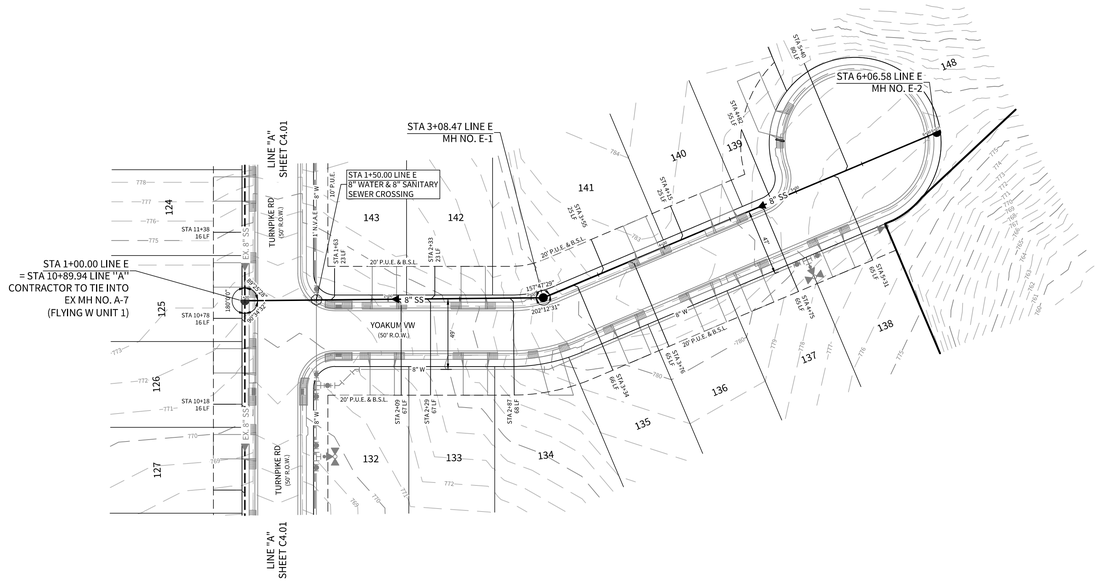
- UNIT BOUNDARY
- PROPOSED SANITARY SEWER — 8" SS
- PROPOSED SANITARY SEWER MANHOLE
- EXISTING SANITARY SEWER — 8" SS
- EXISTING SANITARY SEWER MANHOLE
- PROPOSED WATER MAIN — 8" W
- PROPOSED STANDARD FIRE HYDRANT
- PUBLIC UTILITY EASEMENT — P.U.E

NOTE:

ENSURE ALL DRIVEWAY APPROACHES ARE BUILT IN GENERAL ACCORDANCE WITH A.D.A. SPECIFICATIONS. NO VALVES, HYDRANTS, ETC. SHALL BE CONSTRUCTED WITHIN CURBS, SIDEWALKS, OR DRIVEWAYS.

SCALE: 1"=50'

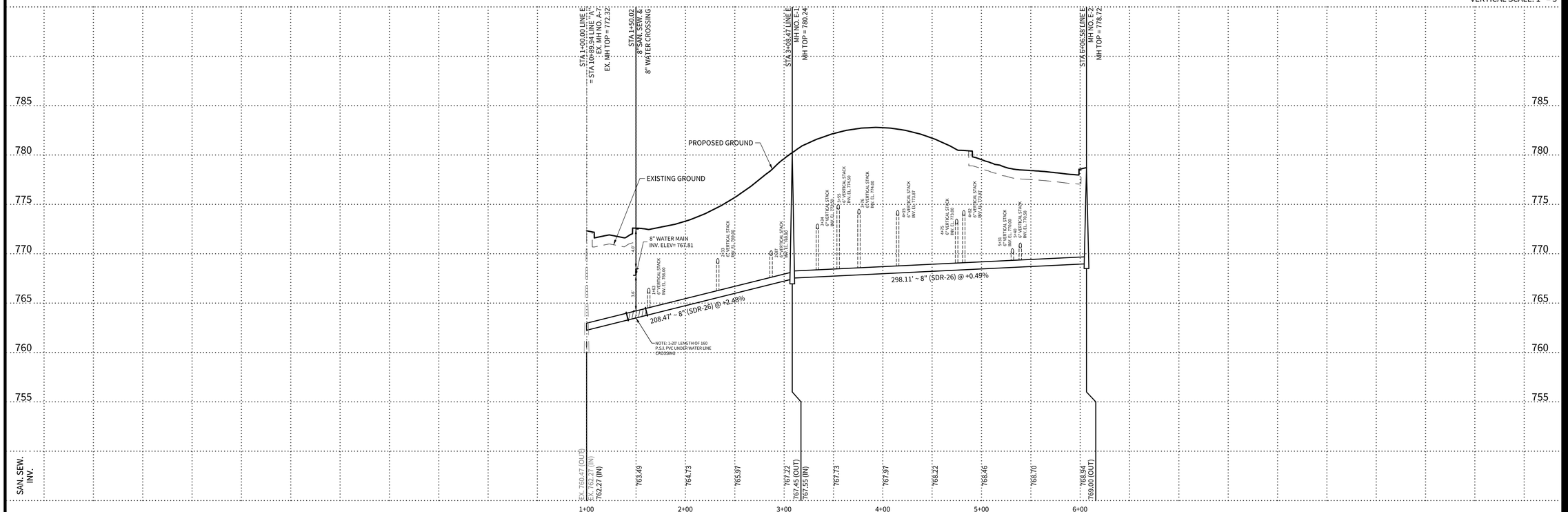
0 50 100

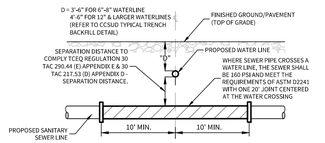


LINE E

STA. 1+00.00 TO STA. 6+06.58

HORIZONTAL SCALE: 1" = 50'
VERTICAL SCALE: 1" = 5'





TYPICAL SANITARY SEWER/ WATER CROSSING DETAIL

N.T.S.

NOTES:

1. THE CONTRACTOR SHALL BE RESPONSIBLE FOR MEETING 98% COMPACTION ON ALL TRENCH BACKFILL AND PAYING FOR THE TESTS TO BE PERFORMED BY A THIRD PARTY. COMPACTION TEST WILL BE DONE AT ONE LOCATION POINT RANDOMLY SELECTED OR AS INDICATED BY THE COMAL COUNTY INSPECTOR/TEST ADMINISTER, PER EACH 12-INCH LOOSE LIFT PER 400 LINEAR FEET AT A MINIMUM. THIS PROJECT WILL NOT BE ACCEPTED AND FINALIZED BY THE COUNTY WITHOUT THIS REQUIREMENT BEING MET AND VERIFIED BY PROVIDING ALL NECESSARY DOCUMENTED TEST RESULTS.
2. CONTRACTOR TO MAINTAIN A MINIMUM 2' VERTICAL SEPARATION DISTANCE BETWEEN THE BOTTOM OF EXISTING WATER MAIN AND TOP OF PROPOSED SANITARY SEWER MAIN AT WATER AND SANITARY SEWER CROSSINGS.
3. ALL 8" SANITARY SEWER PIPE SHALL BE SDR-26 PS115 ASTM F679.
4. ALL LATERALS SHALL BE INSTALLED AT A MINIMUM 2.0% SLOPE UNLESS OTHERWISE NOTED.

CAUTION!!

EXISTING UTILITIES ARE WITHIN THE LIMITS OF CONSTRUCTION. CONTRACTORS SHALL EXERCISE EXTRA CARE IN DIGGING ANY TRENCH FOR PROPOSED UTILITIES. THE CONTRACTOR SHALL BE RESPONSIBLE TO COORDINATE, VERIFY THE EXACT LOCATION & IDENTIFY AREA OF CONFLICTS WITH EXISTING UTILITIES AND SHALL NOTIFY THE ENGINEER IF CONFLICT IS FOUND.

CUDEENGINEERS.COM

4122 Pond Hill Road, Suite 101
San Antonio, Texas 78231
P:(210) 681.2951 F: (210) 523.7112

FLYING W UNIT 2

SANITARY SEWER PLAN & PROFILE LINE 'E'

DATE
04/16/2026

PROJECT NO.
04024-018

DRAWN BY
C7

CHECKED BY
JL/TM

REVISIONS
1. 2. 3. 4. 5. 6. 7. 8.

4/16/26

STATE OF TEXAS
TORY DUANE MILLER
135598
LICENSED
PROFESSIONAL ENGINEER

CUDE ENGINEERS
TBPELS No. 10048500

C4.02

REPRODUCTION OF THE ORIGINAL SIGNED AND SEALED PLAN AND/OR ELECTRONIC MEDIA MAY HAVE BEEN INADVERTENTLY ALTERED. CONTRACTOR IS RESPONSIBLE FOR VERIFYING THE SCALE OF THE DOCUMENT AND CONTACTING CUDE ENGINEERS TO VERIFY DISCREPANCIES PRIOR TO CONSTRUCTION.

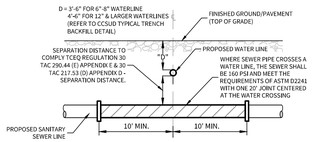
S:\CAD\2021\2-CIVIL\Plans\C4-02 SANITARY SEWER PLANS & PROFILE LINE 'E' dwg 2026/04/16 8:46am tgonzales

LEGEND

UNIT BOUNDARY	
PROPOSED SANITARY SEWER	8" SS
PROPOSED SANITARY SEWER MANHOLE	●
EXISTING SANITARY SEWER	8" SS
EXISTING SANITARY SEWER MANHOLE	●
PROPOSED WATER MAIN	8" W
PROPOSED STANDARD FIRE HYDRANT	
PUBLIC UTILITY EASEMENT	P.U.E
PROPOSED VERTICAL STACK	0

NOTE:

ENSURE ALL DRIVEWAY APPROACHES ARE BUILT IN GENERAL ACCORDANCE WITH A.D.A. SPECIFICATIONS. NO VALVES, HYDRANTS, ETC. SHALL BE CONSTRUCTED WITHIN CURBS, SIDEWALKS, OR DRIVEWAYS.



TYPICAL SANITARY SEWER/ WATER CROSSING DETAIL

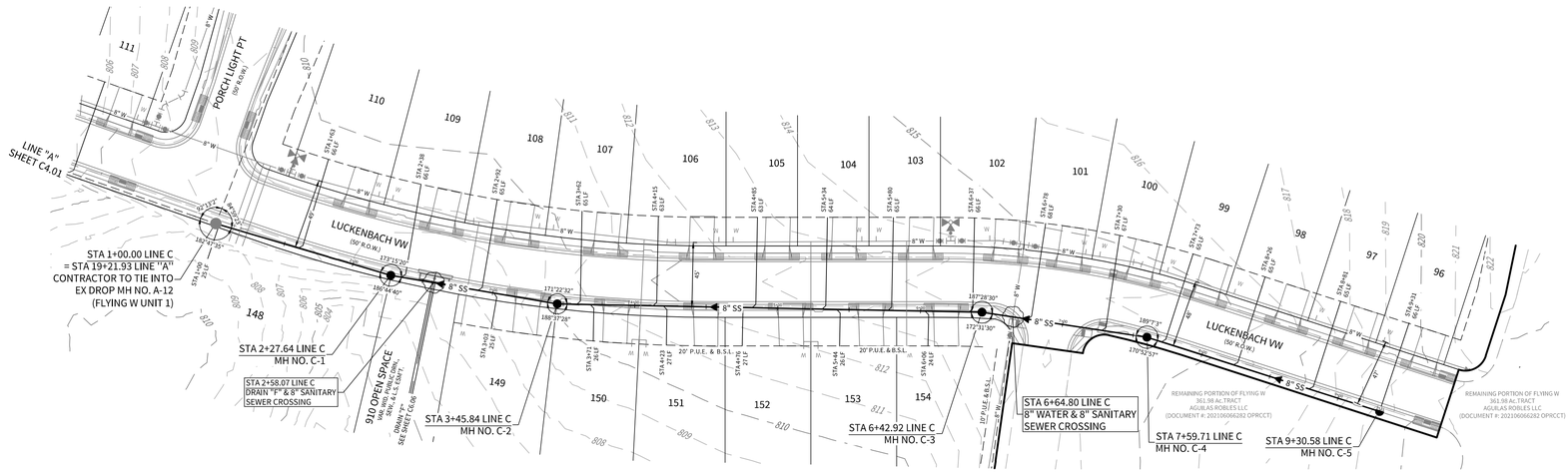
N.T.S.

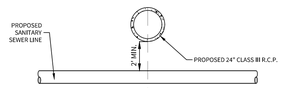
NOTES:

1. THE CONTRACTOR SHALL BE RESPONSIBLE FOR MEETING 98% COMPACTION ON ALL TRENCH BACKFILL AND PAVING FOR THE TESTS TO BE PERFORMED BY A THIRD PARTY. COMPACTION TEST WILL BE DONE AT ONE LOCATION POINT RANDOMLY SELECTED OR AS INDICATED BY THE COMAL COUNTY INSPECTOR/TEST ADMINISTER, PER EACH 12-INCH LOOSE LIFT PER 400 LINEAR FEET AT A MINIMUM. THIS PROJECT WILL NOT BE ACCEPTED AND FINALIZED THE COUNTY WITHOUT THIS REQUIREMENT BEING MET AND VERIFIED BY PROVIDING ALL NECESSARY DOCUMENTED TEST RESULTS.
2. CONTRACTOR TO MAINTAIN A MINIMUM 2' VERTICAL SEPARATION DISTANCE BETWEEN THE BOTTOM OF EXISTING WATER MAIN AND TOP OF PROPOSED SANITARY SEWER MAIN AT WATER AND SANITARY SEWER CROSSINGS.
3. ALL 8" SANITARY SEWER PIPE SHALL BE SDR-26 PS115 ASTM F679.
4. ALL LATERALS SHALL BE INSTALLED AT A MINIMUM 2.0% SLOPE UNLESS OTHERWISE NOTED.

CAUTION!!

EXISTING UTILITIES ARE WITHIN THE LIMITS OF CONSTRUCTION. CONTRACTORS SHALL EXERCISE EXTRA CARE IN DIGGING ANY TRENCH FOR PROPOSED UTILITIES. THE CONTRACTOR SHALL BE RESPONSIBLE TO COORDINATE, VERIFY THE EXACT LOCATION & IDENTIFY AREA OF CONFLICTS WITH EXISTING UTILITIES AND SHALL NOTIFY THE ENGINEER IF CONFLICT IS FOUND.





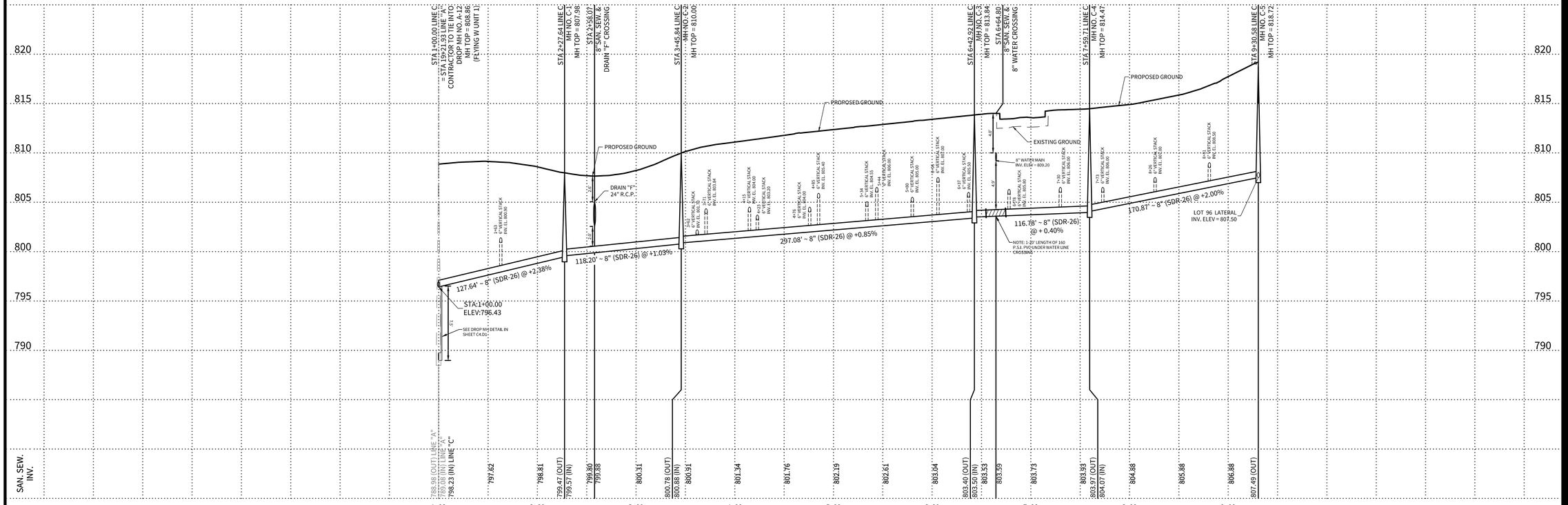
SANITARY SEWER/ DRAIN "F" CROSSINGS DETAIL

N.T.S.

LINE C

STA. 1+00.00 TO STA. 9+30.58

HORIZONTAL SCALE: 1" = 50'
VERTICAL SCALE: 1" = 5'



CUDEENGINEERS.COM

CUDE ENGINEERS

4122 Pond Hill Road, Suite 101
San Antonio, Texas 78231
P:(210) 681.2951 F: (210) 523.7112

FLYING W UNIT 2

SANITARY SEWER PLAN & PROFILE LINE 'C'

SCALE: 1"=50'
0 50 100

DATE
04/16/2026

PROJECT NO.
04024-018

DRAWN BY
C7

CHECKED BY
JL/TM

REVISIONS
1. 2. 3. 4. 5. 6. 7. 8.

4/16/26

STATE OF TEXAS
TORY DUANE MILLER
135598
LICENSED
PROFESSIONAL ENGINEER

CUDE ENGINEERS
TBPELS No. 10048500

C4.03

S:\04024\018\2-ENGR\4-Sheets\C4.03 SANITARY SEWER PLAN & PROFILE LINE 'C'.dwg 2026/04/16 8:49am tgonzales

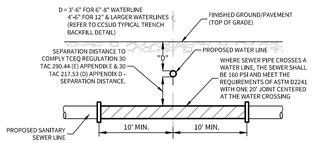
REPRODUCTION OF THE ORIGINAL SIGNED AND SEALED PLAN AND/OR ELECTRONIC MEDIA MAY HAVE BEEN INADVERTENTLY ALTERED. CONTRACTOR IS RESPONSIBLE FOR VERIFYING THE SCALE OF THE DOCUMENT AND CONTACTING CUDE ENGINEERS TO VERIFY DISCREPANCIES PRIOR TO CONSTRUCTION.

LEGEND

UNIT BOUNDARY	
PROPOSED SANITARY SEWER	8" SS
PROPOSED SANITARY SEWER MANHOLE	
EXISTING SANITARY SEWER	8" SS
EXISTING SANITARY SEWER MANHOLE	
PROPOSED WATER MAIN	8" W
PROPOSED STANDARD FIRE HYDRANT	
PUBLIC UTILITY EASEMENT	P.U.E
PROPOSED VERTICAL STACK	

NOTE:

ENSURE ALL DRIVEWAY APPROACHES ARE BUILT IN GENERAL ACCORDANCE WITH A.D.A. SPECIFICATIONS. NO VALVES, HYDRANTS, ETC. SHALL BE CONSTRUCTED WITHIN CURBS, SIDEWALKS, OR DRIVEWAYS.



TYPICAL SANITARY SEWER/ WATER CROSSING DETAIL

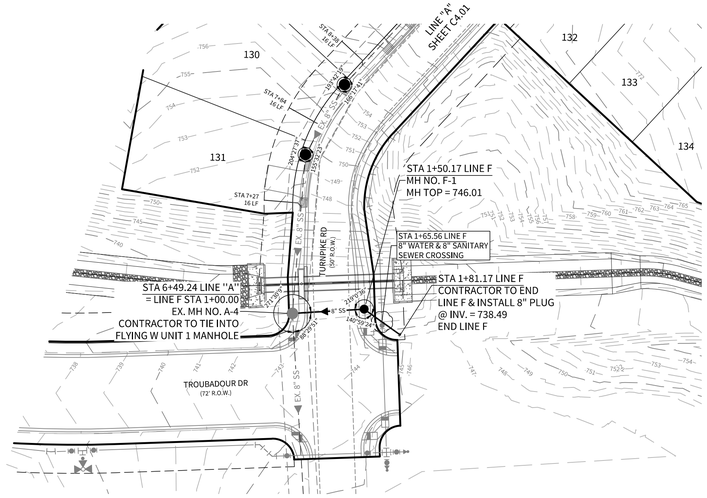
N.T.S.

NOTES:

1. THE CONTRACTOR SHALL BE RESPONSIBLE FOR MEETING 98% COMPACTION ON ALL TRENCH BACKFILL AND PAVING FOR THE TESTS TO BE PERFORMED BY A THIRD PARTY. COMPACTION TEST WILL BE DONE AT ONE LOCATION POINT RANDOMLY SELECTED OR AS INDICATED BY THE COMAL COUNTY INSPECTOR/TEST ADMINISTER, PER EACH 12-INCH LOOSE LIFT PER 400 LINEAR FEET AT A MINIMUM. THIS PROJECT WILL NOT BE ACCEPTED AND FINALIZED THE COUNTY WITHOUT THIS REQUIREMENT BEING MET AND VERIFIED BY PROVIDING ALL NECESSARY DOCUMENTED TEST RESULTS.
2. CONTRACTOR TO MAINTAIN A MINIMUM 2' VERTICAL SEPARATION DISTANCE BETWEEN THE BOTTOM OF EXISTING WATER MAIN AND TOP OF PROPOSED SANITARY SEWER MAIN AT WATER AND SANITARY SEWER CROSSINGS.
3. ALL 8" SANITARY SEWER PIPE SHALL BE SDR-26 PS115 ASTM F679.
4. ALL LATERALS SHALL BE INSTALLED AT A MINIMUM 2.0% SLOPE UNLESS OTHERWISE NOTED.

CAUTION!!

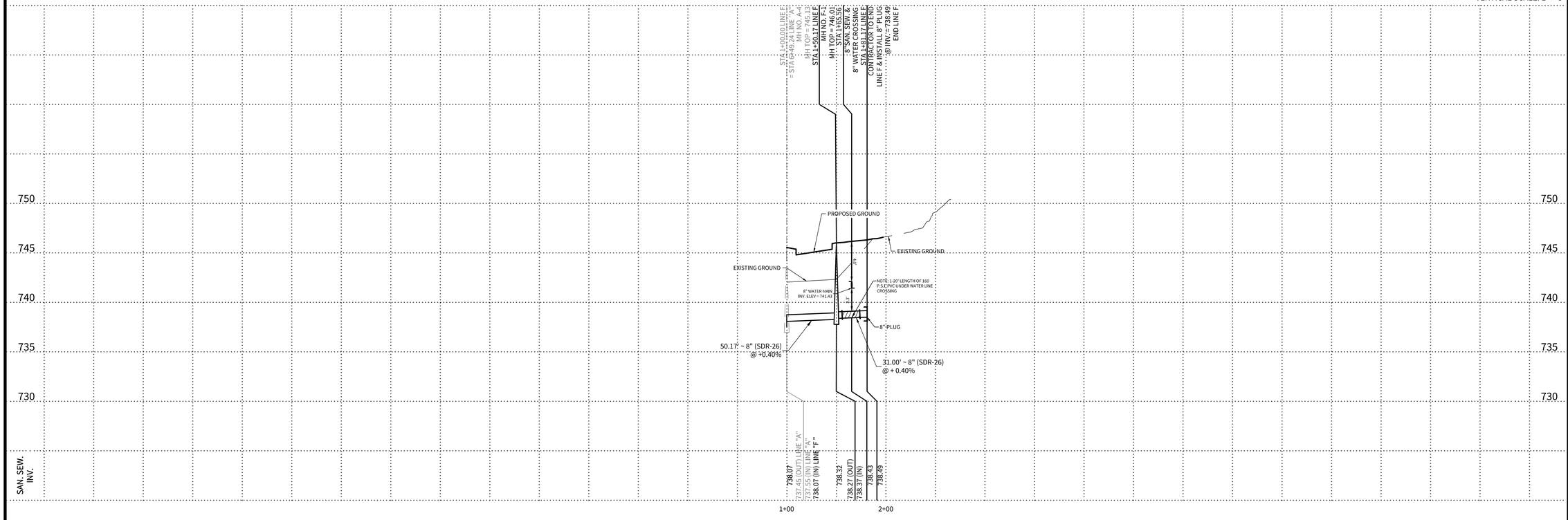
EXISTING UTILITIES ARE WITHIN THE LIMITS OF CONSTRUCTION. CONTRACTORS SHALL EXERCISE EXTRA CARE IN DIGGING ANY TRENCH FOR PROPOSED UTILITIES. THE CONTRACTOR SHALL BE RESPONSIBLE TO COORDINATE, VERIFY THE EXACT LOCATION & IDENTIFY AREA OF CONFLICTS WITH EXISTING UTILITIES AND SHALL NOTIFY THE ENGINEER IF CONFLICT IS FOUND.



LINE F

STA. 1+00.00 TO STA. 1+81.17

HORIZONTAL SCALE: 1" = 50'
VERTICAL SCALE: 1" = 5'



CUDEENGINEERS.COM

CUDE ENGINEERS

4122 Pond Hill Road, Suite 101
San Antonio, Texas 78231
P:(210) 681.2951 F: (210) 523.7112

SCALE: 1"=50'
0 50 100

FLYING W UNIT 2

SANITARY SEWER PLAN & PROFILE LINE 'F'

DATE
04/16/2026

PROJECT NO.
04024-018

DRAWN BY
C7

CHECKED BY
JL/TM

REVISIONS
1 2 3 4 5 6 7 8

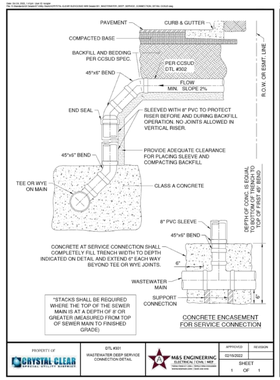
4/16/26

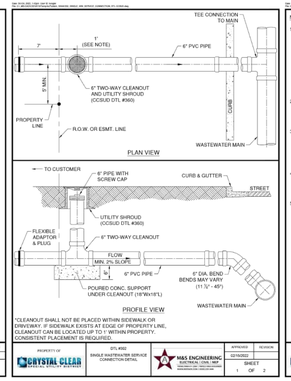
STATE OF TEXAS
TORY DUANE MILLER
135598
LICENSED
PROFESSIONAL ENGINEER

CUDE ENGINEERS
TBPELS No. 10048500

C4.04

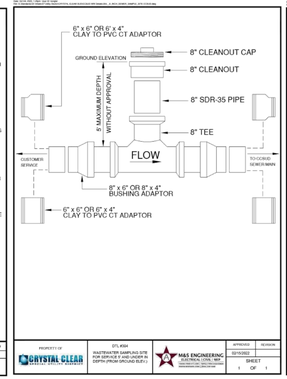
REPRODUCTION OF THE ORIGINAL SIGNED AND SEALED PLAN AND/OR ELECTRONIC MEDIA MAY HAVE BEEN INADVERTENTLY ALTERED. CONTRACTOR IS RESPONSIBLE FOR VERIFYING THE SCALE OF THE DOCUMENT AND CONTACTING CUDE ENGINEERS TO VERIFY DISCREPANCIES PRIOR TO CONSTRUCTION.

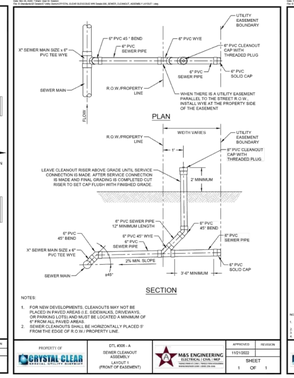


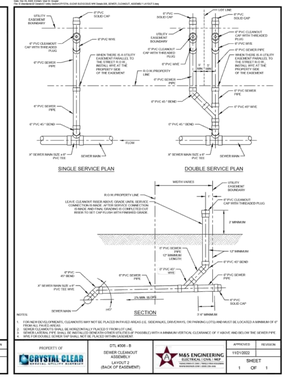


NOTES:

1. CONTRACTOR, DURING SUBDIVISION CONSTRUCTION, SHALL INSTALL WASTEWATER CONNECTION TO MAIN, 6" STUB WITH 6" SERVICE BRANCH WITH 6-WAY CLEANOUT. CONCRETE SUPPORT (MIN. 18"Wx18"Lx6"H). RISER FOR CLEAN OUT (CAPPED), UTILITY SHROUD, 1' EXTENSION, AND PLUG. ALL WASTEWATER PIPING SHALL HAVE ELASTOMERIC GASKET TYPE JOINTS AND SHALL SLOPE DOWNWARD TO MAIN 2%, 1/4" PER FOOT, MINIMUM TO 45° MAXIMUM. DEPTH OF SERVICE STUB AT PROPERTY LINE SHALL BE 7' BELOW FINISH GRADE OF STREET SURFACE OR AS DIRECTED (NOT GREATER THAN 4', OTHERWISE, THE INSTALLED DEPTH WILL TYPICALLY BE 4' TO 6'. 8" WASTEWATER SERVICE LINE TO MAIN REQUIRES DEFLECTION EXCEEDING 45°. REFER TO DETAIL DRAWING 301. ALL INSTALLATIONS SHALL BE MADE IN ACCORDANCE WITH INFORMATION SHOWN ON APPLICABLE STANDARD DRAWINGS AND WILL BE INSPECTED BY CCSUD CONSTRUCTION INSPECTION PERSONNEL.
2. CUSTOMER SHALL REMOVE PLUG, INSTALL 4" WASTEWATER LINE (EXTEND 4" PIPE 6" MINIMUM INTO 6" PIPE) AND JOINT WITH FLEXIBLE ADAPTOR. IF WASTEWATER WILL NOT SATISFACTORILY FLOW BY GRAVITY TO SEWER MAIN ADJACENT TO PROPERTY, PUMP EQUIPMENT MUST BE PROVIDED BY THE CUSTOMER AS PART OF CUSTOMER'S WASTEWATER SYSTEM.
3. CUSTOMER IS RESPONSIBLE FOR PIPING SYSTEM UNTIL WASTEWATER IS CONNECTED. ANY MISSING OR DAMAGED PARTS SHALL BE REINSTALLED BY CUSTOMER WHO SHALL GUARANTEE, FOR A PERIOD OF ONE YEAR, THAT THE SYSTEM WILL BE FREE FROM LEAKS. CUSTOMER'S WASTEWATER SYSTEMS ARE FREE FROM DEFECTS IN WORKMANSHIP OR MATERIALS. CUSTOMER ALSO HAS THE RESPONSIBILITY TO ASSURE THAT 3 WAY CLEANOUTS REMAIN CLEAR OF SIDEWALKS AND OTHER OBSTRUCTIONS.
4. CCSUD'S ACTIVITY IS LIMITED TO INSPECTION OF CONNECTIONS TO THE WASTEWATER SYSTEM. FOR MAINTENANCE PURPOSES, CCSUD'S RESPONSIBILITY ENDS AT THE CUSTOMER'S WASTEWATER CONNECTION TO THE 3 WAY CLEANOUT ON THE PROPERTY LINE, WHICHEVER IS CLOSER TO WASTEWATER MAIN.
5. PIPING IN STREET RIGHT-OF-WAY AND IN EASEMENT AREA SHALL BE BEDDED IN GRANULAR MATERIALS AS REQUIRED BY CCSUD STANDARD SPECIFICATION. MATERIALS SHALL BE AS SPECIFIED. BACKFILL ABOVE THE GRANULAR BEDDING, SERVICE LINES IN THESE AREAS SHALL HAVE A MINIMUM COVER BELOW FINAL STREET GRADE OF 42". ANY EXCEPTION MUST BE SPECIFICALLY APPROVED BY THE ENGINEER.













CUDEENGINEERS.COM
4122 Pond Hill Road, Suite 101
San Antonio, Texas 78231
P:(210) 681.2951 F: (210) 523.7112

FLYING W
UNIT 2

SANITARY SEWER DETAILS

DATE
04/16/2026

PROJECT NO.
04024-018

DRAWN BY
C7

CHECKED BY
JL/TM

REVISIONS
1. 2. 3. 4. 5. 6. 7. 8.

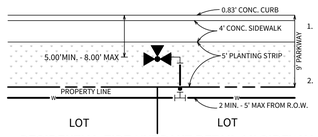
CUDE ENGINEERS
TBPELS No. 10048500

C4.D1

REPRODUCTION OF THE ORIGINAL SIGNED AND SEALED PLAN AND/OR ELECTRONIC MEDIA MAY HAVE BEEN INADVERTENTLY ALTERED. CONTRACTOR IS RESPONSIBLE FOR VERIFYING THE SCALE OF THE DOCUMENT AND CONTACTING CUDE ENGINEERS TO VERIFY DISCREPANCIES PRIOR TO CONSTRUCTION.

LEGEND

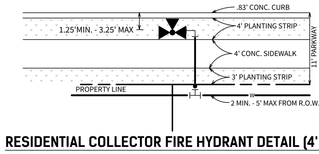
PROPOSED 3/4" SINGLE WATER SERVICE	W
PROPOSED 3/4" DUAL WATER SERVICE	W W
PROPOSED 1" IRRIGATION WITH 5/8" METER	IRR
PROPOSED SANITARY SEWER	8"SS
PROPOSED SANITARY SEWER MANHOLE	
PROPOSED WATER MAIN	XXX L.F. - XX" PVC C-900
PROPOSED STANDARD FIRE HYDRANT	
PROPOSED STANDARD GATE VALVE	
PUBLIC UTILITY EASEMENT	P.U.E.
ENTIRE LENGTH TO BE RESTRAINED	



NOTE:
1. EXCLUSIVE OF THE TEE, PAYMENT FOR THE FIRE HYDRANT SHALL INCLUDE ALL FITTINGS, 6" D.I. PIPE AND 6" GATE VALVE & BOX.
2. FIRE HYDRANT TO BE INSTALLED OUTSIDE OF THE LIMITS OF ALL PROPOSED SIDEWALKS.

RESIDENTIAL FIRE HYDRANT DETAIL (4' SIDEWALK / 50' R.O.W.)

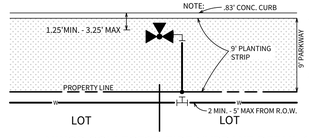
N.T.S.



NOTE:
1. EXCLUSIVE OF THE TEE, PAYMENT FOR THE FIRE HYDRANT SHALL INCLUDE ALL FITTINGS, 6" D.I. PIPE AND 6" GATE VALVE & BOX.
2. FIRE HYDRANT TO BE INSTALLED OUTSIDE OF THE LIMITS OF ALL PROPOSED SIDEWALKS.

RESIDENTIAL COLLECTOR FIRE HYDRANT DETAIL (4' SIDEWALK / 60' R.O.W.)

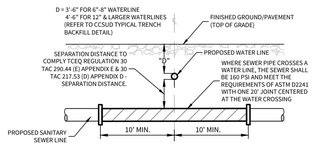
N.T.S.



1. EXCLUSIVE OF THE TEE, PAYMENT FOR THE FIRE HYDRANT SHALL INCLUDE ALL FITTINGS, 6" D.I. PIPE AND 6" GATE VALVE & BOX.
2. FIRE HYDRANT TO BE INSTALLED OUTSIDE OF THE LIMITS OF ALL PROPOSED SIDEWALKS.

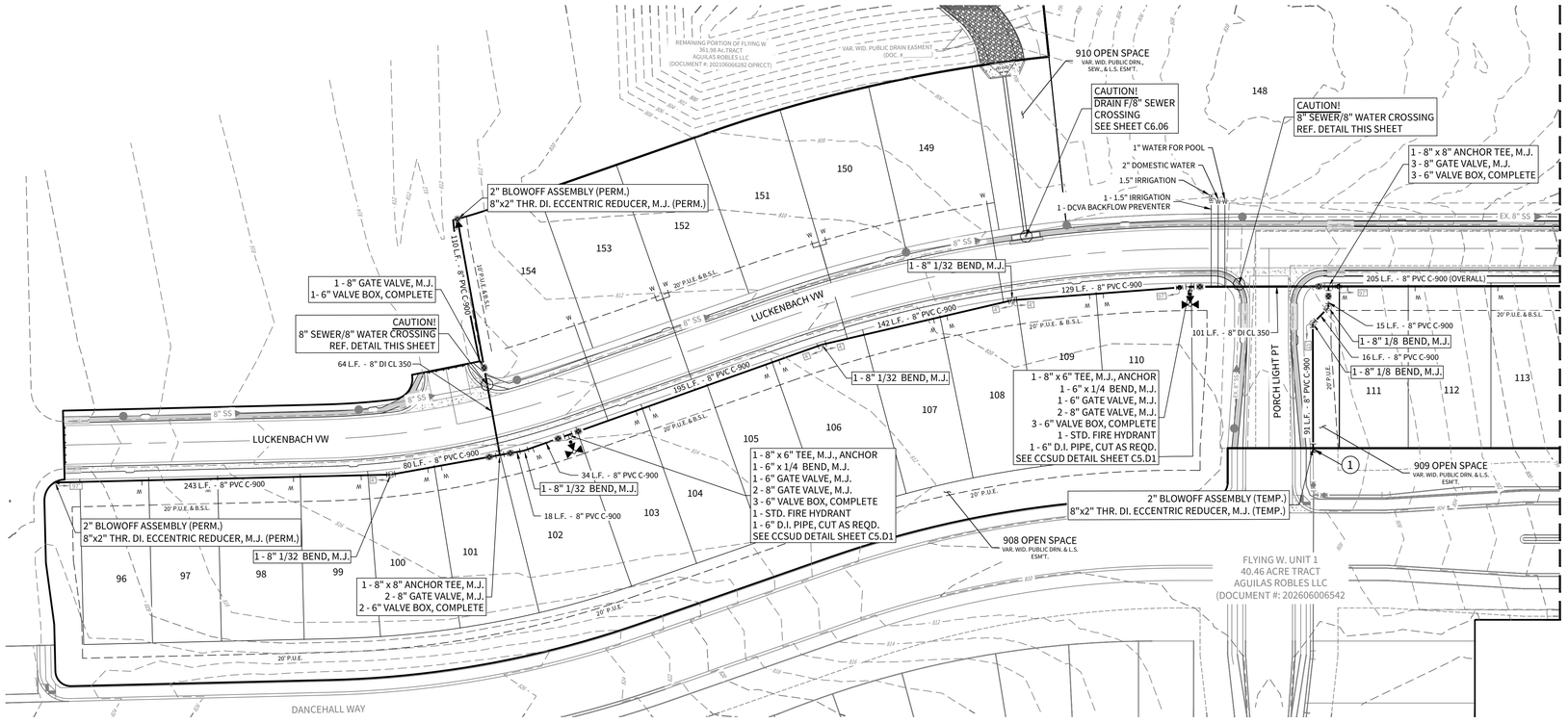
MINOR COLLECTOR FIRE HYDRANT DETAIL (72' R.O.W.)

N.T.S.



TYPICAL SANITARY SEWER/ WATER CROSSING DETAIL

N.T.S.



SHEET NOTES:

1. ALL 8" & 12" PVC SHALL BE C-900 CLASS 235 DR 18, UNLESS OTHERWISE STATED.
2. DISINFECTANT
   A. BEFORE DISINFECTION FOR USE WITH POTABLE WATER, THE WATER MAIN PIPELINE SHALL BE FILLED TO ELIMINATE AIR POCKETS AND FLUSHED TO REMOVE PARTICULATES. THE FLUSHING VELOCITY IN THE MAIN SHALL NOT BE LESS THAN 2.50 FEET/SECOND UNLESS THE OWNER DETERMINES THAT CONDITIONS DO NOT PERMIT THE REQUIRED FLOW RATE.
   B. THE CONTRACTOR SHALL DISINFECT ALL INSTALLED WATER MAINS IN ACCORDANCE WITH THE REQUIREMENTS OF AWWA C651 AND CCSUD TECHNICAL SPECIFICATION SECTION 01350, HYDROTESTING AND DISINFECTION.
   C. LIQUID CHLORINE, SODIUM HYPOCHLORITE OR CALCIUM HYPOCHLORITE SHALL BE USED IN ACCORDANCE WITH AWWA C652 AND AWWA C653
   D. LIQUID CHLORINE SHALL BE USED ONLY WHERE GAS-FLOW CHLORINATORS AND INJECTORS ARE INSTALLED FOR TREATMENT APPLICATIONS. PORTABLE OR MAKESHIFT GAS CHLORINATION EQUIPMENT IS NOT ACCEPTABLE.
   E. DISINFECTANT CHEMICALS AND MATERIALS SHALL BE FURNISHED BY THE CONTRACTOR.
   F. ALL DISINFECTION OF WATER MAINS AND PIPING SHALL BE DONE UNDER GENERAL SUPERVISION OF THE INSPECTOR.
3. CONTRACTOR SHALL MAINTAIN A MINIMUM DEPTH OF 3.5 FEET ON ALL 8" AND 4.5 FEET ON ALL 12" MAINS

CAUTION!

THE CONTRACTOR SHALL BE AWARE THAT UNDERGROUND UTILITY LINES EXIST ALONG FM 1102. IT IS THE RESPONSIBILITY OF THE CONTRACTOR TO HAVE THESE UTILITIES LOCATED PRIOR TO COMMENCING CONSTRUCTION. THE CONTRACTOR SHALL USE EXTREME CAUTION WHEN WORKING IN THIS AREA. ANY DAMAGE DONE TO THESE EXISTING FACILITIES WILL BE THE SOLE RESPONSIBILITY OF THE CONTRACTOR TO REPAIR.

TRENCH EXCAVATION PROTECTION

CONTRACTOR AND/OR CONTRACTOR'S INDEPENDENTLY RETAINED EMPLOYEE OR STRUCTURAL DESIGN/GEOTECHNICAL/SAFETY/EQUIPMENT CONSULTANT, IF ANY, SHALL REVIEW THESE PLANS AND AVAILABLE GEOTECHNICAL INFORMATION AND THE ANTICIPATED INSTALLATION SITE(S) WITHIN THE PROJECT WORK AREA IN ORDER TO IMPLEMENT CONTRACTOR'S TRENCH EXCAVATION SAFETY PROTECTION SYSTEMS, PROGRAMS AND/OR PROCEDURES FOR THE PROJECT DESCRIBED IN THE CONTRACT DOCUMENTS. THE CONTRACTOR'S IMPLEMENTATION OF THESE SYSTEMS, PROGRAMS AND/OR PROCEDURES SHALL PROVIDE FOR ADEQUATE TRENCH EXCAVATION SAFETY PROTECTION THAT COMPLY WITH AS A MINIMUM, OSHA STANDARDS FOR TRENCH EXCAVATIONS. SPECIFICALLY, CONTRACTOR AND/OR CONTRACTOR'S INDEPENDENTLY RETAINED EMPLOYEE OR SAFETY CONSULTANT SHALL IMPLEMENT A TRENCH SAFETY PROGRAM IN ACCORDANCE WITH OSHA STANDARDS GOVERNING THE PRESENCE AND ACTIVITIES OF INDIVIDUALS WORKING IN AND AROUND TRENCH EXCAVATION.

RESTRAINT LENGTH TABLE							
	12"x1/8" V-BEND	12"x1/8" BEND	12"x1/16" BEND	12"x1/32" BEND	8"x1/8" BEND	8"x1/16" BEND	8"x1/32" BEND
PIPE MATERIAL	PVC	PVC	PVC	PVC	PVC	PVC	PVC
SOIL TYPE	CH, GRANULAR FILL	CH, GRANULAR FILL	CH, GRANULAR FILL	CH, GRANULAR FILL	CH, GRANULAR FILL	CH, GRANULAR FILL	CH, GRANULAR FILL
SAFETY FACTOR	1.5 to 1	1.5 to 1	1.5 to 1	1.5 to 1	1.5 to 1	1.5 to 1	1.5 to 1
TRENCH TYPE	5	5	5	5	5	5	5
DEPTH OF BURY (FT)	4	4	4	4	4	4	4
TEST PRESSURE (PSI)	250	250	250	250	250	250	250
UPPER RESTRAINT LENGTH (FT)	57	N/A	N/A	N/A	N/A	N/A	N/A
LOWER RESTRAINT LENGTH (FT)	15	21	10	5	15	7	4
THRUST (LBS)	26,186	26,186	13,350	6,707	12,310	6,276	3,153

RESTRAINT LENGTH TABLE						
	12"x12" TEE	8"x8" TEE	12" DEAD END/IN-LINE VALVE	8" DEAD END/IN-LINE VALVE	12"x8" REDUCER	12"x8" CROSS
PIPE MATERIAL	PVC	PVC	PVC	PVC	PVC	PVC
SOIL TYPE	CH, GRANULAR FILL	CH, GRANULAR FILL	CH, GRANULAR FILL	CH, GRANULAR FILL	CH, GRANULAR FILL	CH, GRANULAR FILL
SAFETY FACTOR	1.5 to 1	1.5 to 1	1.5 to 1	1.5 to 1	1.5 to 1	1.5 to 1
TRENCH TYPE	5	5	5	5	5	5
DEPTH OF BURY (FT)	4	4	4	4	4	4
TEST PRESSURE (PSI)	250	250	250	250	250	250
LENGTH ALONG RUN (FT)	0	0	N/A	N/A	N/A	0
RESTRAINT LENGTH (FT)	137	97	137	97	73	137
THRUST (LBS)	34,213	16,083	34,213	16,083	18,130	34,213

NOTE: ALL JOINTS WITHIN THE CALCULATED LENGTH MUST BE RESTRAINED. IF YOUR DISTANCE BETWEEN FITTINGS IS LESS THAN OR EQUAL TO THE CALCULATED RESTRAIN LENGTH, RESTRAIN ALL JOINTS BETWEEN THOSE FITTINGS. CALCULATIONS ARE PROVIDED FOR REFERENCE. THE RESTRAINT LENGTH SHALL BE DESIGNED BASED UPON THE CONDITIONS ENCOUNTERED DURING INSTALLATION.

KEYNOTES:

1. **AFTER RELEASE FOR SERVICE, CONTRACTOR TO TIE NEW 8" MAIN INTO EXST. 8" WATER MAIN WITH ±5 L.F. OF 8" WATER MAIN, CUT AS REQUIRED.**

   8" VALVES TO REMAIN CLOSED UNTIL AFTER DISINFECTION & ACCEPTANCE BY CCSUD.

   CONTRACTOR SHALL FIELD LOCATE & VERIFY DEPTH OF EXISTING 2" LINE AND 8" MAIN & FITTINGS PRIOR TO COMMENCING CONSTRUCTION.

   CONTRACTOR TO ENSURE EXISTING PIPES (2" & 12") WILL MEET TxDOT COVER REQUIREMENTS POST CONSTRUCTION. EXISTING PIPE NOT MEETING MINIMUM COVER STANDARDS WILL BE LOWERED AS NEEDED.

   PORTIONS OF EXISTING CCSUD 8" MAIN IS CLASSIFIED AS CLASS PIPE AND WILL NOT BE TIED TO. CONTRACTOR TO FIELD VERIFY CONNECTION LOCATIONS ARE NOT CLASS PIPE PRIOR TO INSTALLATION. CONTRACTOR TO CONNECT TO PORTIONS OF EXISTING 8" MAIN NOT CLASSIFIED AS CLASS PIPE.

   FOR CHLORINATION INJECTION
   2-1" CORPORATION STOP C.C. X I.P.
   2-1" COPPER TUBING, CUT AS REQ'D
   2-1 $\frac{1}{2}$" THD. SOLID CAPS, THR.
   2-1" COMP. X 1 $\frac{1}{2}$" COUPLING, CURB STOP
   CONTRACTOR SHALL PROVIDE A 4" JUMPER CONNECTION TO LOAD NEW MAIN

   1-8" SOLID SLEEVE
   SEE CCSUD DETAIL SHEET C5.D1

   1 - 8" TRANSITION COUPLING, M.J.

CRYSTAL CLEAR SPECIAL UTILITY DISTRICT (CCSUD) WATER MAIN NOTES:

1. CONSTRUCTION OF ALL CCSUD WATER UTILITY INFRASTRUCTURE MUST ADHERE TO CCSUD'S TECHNICAL SPECIFICATIONS, DETAILS AND APPROVED EQUIPMENT LIST.
2. REMOVE ONLY VEGETATION, TREES, STUMPS, RUBBISH, AND OTHER MATERIAL NECESSARY FOR CONSTRUCTION AND DISPOSE OF OFF SITE.
3. THE CONNECTION LOCATIONS LISTED IN THE PLANS ARE BASED ON BEST AVAILABLE INFORMATION. THE CONTRACTOR SHALL FIELD LOCATE EXISTING WATER MAIN LOCATIONS AT ALL TIE-IN LOCATIONS TO VERIFY SIZE, ELEVATION, AND MATERIAL PRIOR TO ORDERING MATERIALS FOR CONNECTION.
4. THE CONTRACTOR SHALL MAINTAIN MINIMUM SEPARATION BETWEEN UTILITIES PER TCEQ STANDARDS.
5. UNLESS OTHERWISE SPECIFIED, ALL PVC WATER MAINS SHALL BE C900 DR 18, COLORED BLUE IN ACCORDANCE WITH SPECIFICATION SECTION 02650 – PVC PIPE FOR WATER MAINS.
6. ALL DUCTILE IRON WATER MAINS SHALL BE PRESSURE CLASS CONFORMING TO AWWA C151 AND CEMENT LINED.
7. WATER MAINS SHALL BE RESTRAINED WITH RESTRAINT LENGTHS OF FITTINGS SHOWN IN PLANS. THRUST BLOCKING IS REQUIRED AT ALL FITTINGS AND BENDS IN ACCORDANCE WITH THE THRUST BLOCKING DETAIL PROVIDED AND SPECIFICATION SECTION 02680 - JOINT RESTRAINTS AND THRUST BLOCKING.
8. LOCATIONS OF COMBINATION AIR VALVES SHOWN ARE APPROXIMATE. INSTALL AIR RELEASE VALVES AT THE HIGH POINT IN THE WATER MAIN FOR THE LOCATIONS GIVEN.
9. THE CONTRACTOR SHALL COORDINATE PRESSURE TESTING OF NEW WATER MAINS WITH OWNER AND ENGINEER AT LEAST TWO BUSINESS DAYS PRIOR. PRESSURE TESTING REQUIREMENTS ARE INCLUDED IN THE SPECIFICATIONS.
10. ALL WATER MAINS SHALL BE DISINFECTED PER AWWA AND TCEQ STANDARDS.
11. THE OWNER SHALL SUPPLY ALL WATER NEEDED FOR CONSTRUCTION TESTING AND DISINFECTION. THE CONTRACTOR SHALL NOT BE REQUIRED TO PAY FOR THIS WATER.
12. UNLESS NOTED OTHERWISE, ALL WATER MAIN P.I.'S SHALL BE ACHIEVED USING THE WATER MAIN MANUFACTURER'S ALLOWABLE JOINT DEFLECTION.
13. WATER MAINS, FIRE HYDRANTS, APPURTENANCES, AND VALVES THAT ARE ABANDONED SHALL BE CUT AND PLUGGED PER SPECIFICATION SECTION 02500 – ABANDONMENT OF WATER INFRASTRUCTURE.
14. THE CONTRACTOR SHALL BE RESPONSIBLE FOR MEETING 98% COMPACTION ON ALL TRENCH BACKFILL AND PAYING FOR THE TESTS TO BE PERFORMED BY A THIRD PARTY. COMPACTION TESTS WILL BE DONE AT ONE LOCATION POINT RANDOMLY SELECTED OR AS INDICATED BY CCSUD INSPECTOR/TEST ADMINISTRATOR, PER EACH 12-INCH LOOSE LIFT 400 LINEAR FEET AT A MINIMUM. PERMITS WILL NOT BE ACCEPTED AND FINALIZED BY CCSUD WITHOUT THIS REQUIREMENT BEING MET AND VERIFIED BY PROVIDING ALL NECESSARY DOCUMENTED TEST RESULTS.

NOTES:

1. ALL EXCAVATED MATERIAL SHALL BE PLACED ON THE UPGRADIENT SIDE OF THE SEWER TRENCH THUS ALLOWING THE TRENCH TO INTERCEPT ANY SILT CONTAMINATED RUNOFF.
2. ALL SANITARY SEWER PIPE SHALL BE P.V.C. THAT MEETS ASTM SPECIFICATION D-3034, SDR-26 UNLESS OTHERWISE NOTED.
3. ALL LATERALS TO BE INSTALLED @ MIN. 2.0% SLOPE. UNLESS OTHERWISE NOTED.
4. LATERALS TO BE BUILT TO FRONT UTILITY EASEMENT LINE OR SANITARY SEWER EASEMENT LINE.
5. ENSURE ALL DRIVEWAY APPROACHES ARE BUILT IN GENERAL ACCORDANCE WITH A.D.A. SPECIFICATIONS. NO VALVES, HYDRANTS, ETC. SHALL BE CONSTRUCTED WITHIN CURBS, SIDEWALKS, OR DRIVEWAYS.
6. THE LOCATIONS AND DEPTHS OF ALL EXISTING UTILITIES, INCLUDING SERVICE LATERALS AND DRAINAGE STRUCTURES SHOWN ON THE PLANS ARE APPROXIMATE ONLY. THE CONTRACTOR SHALL VERIFY THE EXACT LOCATION AND DEPTHS OF UNDERGROUND UTILITIES AT LEAST 48 HOURS PRIOR TO CONSTRUCTION WHETHER SHOWN ON PLANS OR NOT, AND TO PROTECT THE SAME DURING CONSTRUCTION.
7. ALL UTILITIES TO BE CONSTRUCTED PRIOR TO STREETS
8. NO VALVES, HYDRANTS, CLEANOUTS ETC. SHALL BE CONSTRUCTED WITHIN CURBS, SIDEWALKS, OR DRIVEWAYS.
9. THIS PROJECT INCLUDES UTILITY INSTALLATIONS GREATER THAN 5-FEET IN DEPTH LOCATED IN PUBLIC RIGHT-OF-WAY OR EASEMENTS. DEEP TRENCHES POSE COMPACTION TESTING AND CONSTRUCTION CHALLENGES AND CITY METHODS FOR TESTING AND COMPACTION MAY NOT BE ACHIEVABLE. A UTILITY COMPACTION PLAN WILL BE REQUIRED AND MUST BE SUBMITTED FOR APPROVAL TO CITY PRIOR TO UTILITY INSTALLATION.
10. UTILITY TRENCH COMPACTION (ADDED TO THE CONSTRUCTION PLANS ON ALL UTILITY PLAN SHEETS): ALL UTILITY TRENCH COMPACTION TESTS WITHIN THE STREET PAVEMENT/SIDEWALK SECTION SHALL BE THE RESPONSIBILITY OF THE DEVELOPER'S GEOTECHNICAL ENGINEER. FILL MATERIAL SHALL BE PLACED IN UNIFORM LAYERS NOT TO EXCEED TWELVE INCHES (12") LOOSE. DETERMINE THE MAXIMUM LIFT THICKNESS BASED ON THE ABILITY OF THE COMPACTING OPERATION AND EQUIPMENT USED TO MEET THE REQUIRED DENSITY. EACH LAYER OF MATERIAL SHALL BE COMPACTED TO A MINIMUM 95% DENSITY AND TESTED FOR DENSITY AND MOISTURE IN ACCORDANCE WITH TEST METHODS TEX-113-E, TEX-114-E, TEX-115-E. THE NUMBER AND LOCATION OF REQUIRED TESTS SHALL BE DETERMINED BY THE GEOTECHNICAL ENGINEER AND APPROVED BY THE CITY OF NEW BRAUNFELS STREET INSPECTOR. AT A MINIMUM, TESTS SHALL BE TAKEN EVERY 200 LF FOR EACH LIFT AND EVERY OTHER SERVICE LINE. UPON COMPLETION OF TESTING THE GEOTECHNICAL ENGINEER SHALL PROVIDE THE CITY OF NEW BRAUNFELS STREET INSPECTOR WITH ALL TESTING DOCUMENTATION AND A CERTIFICATION STATING THAT THE PLACEMENT OF FILL MATERIAL HAS BEEN COMPLETED IN ACCORDANCE WITH THE PLANS. ADDITIONAL DENSITY TESTS MAY BE REQUESTED BY THE CITY OF NEW BRAUNFELS INSPECTOR.
11. FOR WATER METER BOX INSTALLATION, SEE C5.D1 - SERVICE CONNECTION DETAILS.
12. CONTRACTOR TO EXTEND WATER SERVICE TRENCH PAST WATER SERVICE METER THROUGH PUBLIC UTILITY EASEMENT AT MINIMUM DEPTH OF 1'. WATER SERVICE PAST METER TO BE INSTALLED WITH HOMEBUILDING.

SCALE: 1"=50'

0 50 100

CUDEENGINEERS.COM

CUDE ENGINEERS

4122 Pond Hill Road, Suite 101
San Antonio, Texas 78231
P:(210) 681.2951 F: (210) 523.7112

FLYING W UNIT 2

WATER DISTRIBUTION

DATE
04/16/2026

PROJECT NO.
04024-018

DRAWN BY
C7

CHECKED BY
JL/TM

REVISIONS
1. 2. 3. 4. 5. 6. 7. 8.

4/16/26

STATE OF TEXAS
TORY DUANE MILLER
135598
LICENSED
PROFESSIONAL ENGINEER

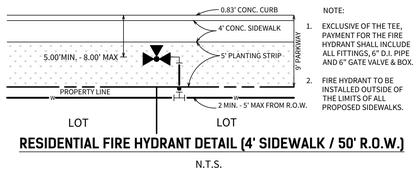
CUDE ENGINEERS
TBPELS No. 10048500

C5.00

REPRODUCTION OF THE ORIGINAL SIGNED AND SEALED PLAN AND/OR ELECTRONIC MEDIA MAY HAVE BEEN INADVERTENTLY ALTERED. CONTRACTOR IS RESPONSIBLE FOR VERIFYING THE SCALE OF THE DOCUMENT AND CONTACTING CUDE ENGINEERS TO VERIFY DISCREPANCIES PRIOR TO CONSTRUCTION.

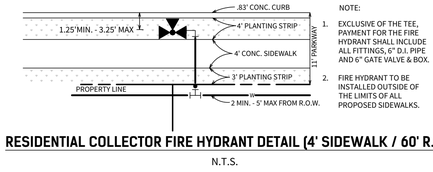
LEGEND

PROPOSED 3/4" SINGLE WATER SERVICE	W
PROPOSED 3/4" DUAL WATER SERVICE	W W
PROPOSED 1" IRRIGATION WITH 5/8" METER	IRR
PROPOSED SANITARY SEWER	8"SS
PROPOSED SANITARY SEWER MANHOLE	
PROPOSED WATER MAIN	XXX L.F. - XX" PVC C-900
PROPOSED STANDARD FIRE HYDRANT	
PROPOSED STANDARD GATE VALVE	
PUBLIC UTILITY EASEMENT	P.U.E.
ENTIRE LENGTH TO BE RESTRAINED	



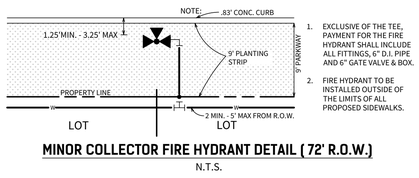
NOTE:
1. EXCLUSIVE OF THE TEE, PAYMENT FOR THE FIRE HYDRANT SHALL INCLUDE ALL FITTINGS, 6" D.I. PIPE AND 6" GATE VALVE & BOX.
2. FIRE HYDRANT TO BE INSTALLED OUTSIDE OF THE LIMITS OF ALL PROPOSED SIDEWALKS.

RESIDENTIAL FIRE HYDRANT DETAIL (4' SIDEWALK / 50' R.O.W.)
N.T.S.




NOTE:
1. EXCLUSIVE OF THE TEE, PAYMENT FOR THE FIRE HYDRANT SHALL INCLUDE ALL FITTINGS, 6" D.I. PIPE AND 6" GATE VALVE & BOX.
2. FIRE HYDRANT TO BE INSTALLED OUTSIDE OF THE LIMITS OF ALL PROPOSED SIDEWALKS.

RESIDENTIAL COLLECTOR FIRE HYDRANT DETAIL (4' SIDEWALK / 60' R.O.W.)
N.T.S.

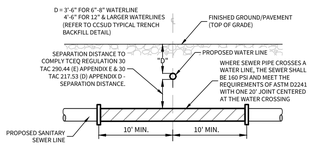


1. EXCLUSIVE OF THE TEE, PAYMENT FOR THE FIRE HYDRANT SHALL INCLUDE ALL FITTINGS, 6" D.I. PIPE AND 6" GATE VALVE & BOX.
2. FIRE HYDRANT TO BE INSTALLED OUTSIDE OF THE LIMITS OF ALL PROPOSED SIDEWALKS.

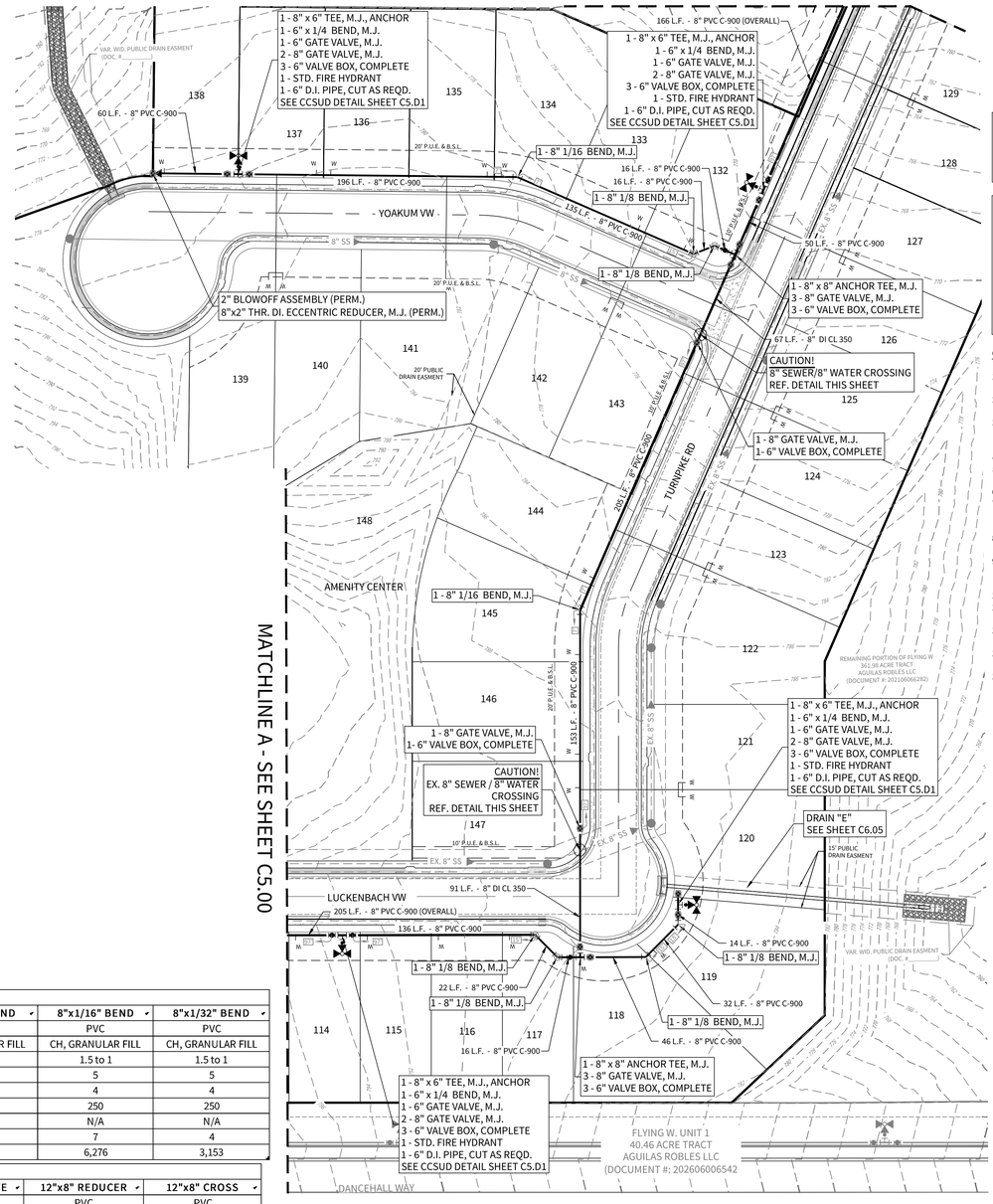
MINOR COLLECTOR FIRE HYDRANT DETAIL (72' R.O.W.)
N.T.S.



SCALE: 1"=50'
0 50 100



TYPICAL SANITARY SEWER/ WATER CROSSING DETAIL
N.T.S.



SHEET NOTES:

1. ALL 8" & 12" PVC SHALL BE C-900 CLASS 235 DR 18, UNLESS OTHERWISE STATED.
2. DISINFECTANT
   A. BEFORE DISINFECTION FOR USE WITH POTABLE WATER, THE WATER MAIN PIPELINE SHALL BE FILLED TO ELIMINATE AIR POCKETS AND FLUSHED TO REMOVE PARTICULATES. THE FLUSHING VELOCITY IN THE MAIN SHALL NOT BE LESS THAN 2.50 FEET/SECOND UNLESS THE OWNER DETERMINES THAT CONDITIONS DO NOT PERMIT THE REQUIRED FLOW RATE.
   B. THE CONTRACTOR SHALL DISINFECT ALL INSTALLED WATER MAINS IN ACCORDANCE WITH THE REQUIREMENTS OF AWWA C651 AND CCSUD TECHNICAL SPECIFICATION SECTION 01350, HYDROTESTING AND DISINFECTION.
   C. LIQUID CHLORINE, SODIUM HYPOCHLORITE OR CALCIUM HYPOCHLORITE SHALL BE USED IN ACCORDANCE WITH AWWA C652 AND AWWA C653
   D. LIQUID CHLORINE SHALL BE USED ONLY WHERE GAS-FLOW CHLORINATORS AND INJECTORS ARE INSTALLED FOR TREATMENT APPLICATIONS. PORTABLE OR MAKESHIFT GAS CHLORINATION EQUIPMENT IS NOT ACCEPTABLE.
   E. DISINFECTANT CHEMICALS AND MATERIALS SHALL BE FURNISHED BY THE CONTRACTOR.
   F. ALL DISINFECTION OF WATER MAINS AND PIPING SHALL BE DONE UNDER GENERAL SUPERVISION OF THE INSPECTOR.
3. CONTRACTOR SHALL MAINTAIN A MINIMUM DEPTH OF 3.5 FEET ON ALL 8" AND 4.5 FEET ON ALL 12" MAINS

RESTRAINT LENGTH TABLE							
	12"x1/8" V-BEND	12"x1/8" BEND	12"x1/16" BEND	12"x1/32" BEND	8"x1/8" BEND	8"x1/16" BEND	8"x1/32" BEND
PIPE MATERIAL	PVC	PVC	PVC	PVC	PVC	PVC	PVC
SOIL TYPE	CH, GRANULAR FILL	CH, GRANULAR FILL	CH, GRANULAR FILL	CH, GRANULAR FILL	CH, GRANULAR FILL	CH, GRANULAR FILL	CH, GRANULAR FILL
SAFETY FACTOR	1.5 to 1	1.5 to 1	1.5 to 1	1.5 to 1	1.5 to 1	1.5 to 1	1.5 to 1
TRENCH TYPE	5	5	5	5	5	5	5
DEPTH OF BURY (FT)	4	4	4	4	4	4	4
TEST PRESSURE (PSI)	250	250	250	250	250	250	250
UPPER RESTRAINT LENGTH (FT)	57	N/A	N/A	N/A	N/A	N/A	N/A
LOWER RESTRAINT LENGTH (FT)	15	21	10	5	15	7	4
THRUST (LBS)	26,186	26,186	13,350	6,707	12,310	6,276	3,153

RESTRAINT LENGTH TABLE						
	12"x12" TEE	8"x8" TEE	12" DEAD END/IN-LINE VALVE	8" DEAD END/IN-LINE VALVE	12"x8" REDUCER	12"x8" CROSS
PIPE MATERIAL	PVC	PVC	PVC	PVC	PVC	PVC
SOIL TYPE	CH, GRANULAR FILL	CH, GRANULAR FILL	CH, GRANULAR FILL	CH, GRANULAR FILL	CH, GRANULAR FILL	CH, GRANULAR FILL
SAFETY FACTOR	1.5 to 1	1.5 to 1	1.5 to 1	1.5 to 1	1.5 to 1	1.5 to 1
TRENCH TYPE	5	5	5	5	5	5
DEPTH OF BURY (FT)	4	4	4	4	4	4
TEST PRESSURE (PSI)	250	250	250	250	250	250
LENGTH ALONG RUN (FT)	0	0	N/A	N/A	N/A	0
RESTRAINT LENGTH (FT)	137	97	137	97	73	137
THRUST (LBS)	34,213	16,083	34,213	16,083	18,130	34,213

NOTE: ALL JOINTS WITHIN THE CALCULATED LENGTH MUST BE RESTRAINED. IF YOUR DISTANCE BETWEEN FITTINGS IS LESS THAN OR EQUAL TO THE CALCULATED RESTRAIN LENGTH, RESTRAIN ALL JOINTS BETWEEN THOSE FITTINGS. CALCULATIONS ARE PROVIDED FOR REFERENCE. THE RESTRAINT LENGTH SHALL BE DESIGNED BASED UPON THE CONDITIONS ENCOUNTERED DURING INSTALLATION.

CAUTION!

THE CONTRACTOR SHALL BE AWARE THAT UNDERGROUND UTILITY LINES EXIST ALONG FM 1102. IT IS THE RESPONSIBILITY OF THE CONTRACTOR TO HAVE THESE UTILITIES LOCATED PRIOR TO COMMENCING CONSTRUCTION. THE CONTRACTOR SHALL USE EXTREME CAUTION WHEN WORKING IN THIS AREA. ANY DAMAGE DONE TO THESE EXISTING FACILITIES WILL BE THE SOLE RESPONSIBILITY OF THE CONTRACTOR TO REPAIR.

TRENCH EXCAVATION PROTECTION

CONTRACTOR AND/OR CONTRACTOR'S INDEPENDENTLY RETAINED EMPLOYEE OR STRUCTURAL DESIGN/GEOTECHNICAL/SAFETY/EQUIPMENT CONSULTANT. IF ANY, SHALL REVIEW THESE PLANS AND AVAILABLE GEOTECHNICAL INFORMATION AND THE ANTICIPATED INSTALLATION SITE(S) WITHIN THE PROJECT WORK AREA IN ORDER TO IMPLEMENT CONTRACTOR'S TRENCH EXCAVATION SAFETY PROTECTION SYSTEMS, PROGRAMS AND/OR PROCEDURES FOR THE PROJECT DESCRIBED IN THE CONTRACT DOCUMENTS. THE CONTRACTOR'S IMPLEMENTATION OF THESE SYSTEMS, PROGRAMS AND/OR PROCEDURES SHALL PROVIDE FOR ADEQUATE TRENCH EXCAVATION SAFETY PROTECTION THAT COMPLY WITH AS A MINIMUM, OSHA STANDARDS FOR TRENCH EXCAVATIONS. SPECIFICALLY, CONTRACTOR AND/OR CONTRACTOR'S INDEPENDENTLY RETAINED EMPLOYEE OR SAFETY CONSULTANT SHALL IMPLEMENT A TRENCH SAFETY PROGRAM IN ACCORDANCE WITH OSHA STANDARDS GOVERNING THE PRESENCE AND ACTIVITIES OF INDIVIDUALS WORKING IN AND AROUND TRENCH EXCAVATION.

CRYSTAL CLEAR SPECIAL UTILITY DISTRICT (CCSUD) WATER MAIN NOTES:

1. CONSTRUCTION OF ALL CCSUD WATER UTILITY INFRASTRUCTURE MUST ADHERE TO CCSUD'S TECHNICAL SPECIFICATIONS, DETAILS AND APPROVED EQUIPMENT LIST.
2. REMOVE ONLY VEGETATION, TREES, STUMPS, RUBBISH, AND OTHER MATERIAL NECESSARY FOR CONSTRUCTION AND DISPOSE OF OFF SITE.
3. THE CONNECTION LOCATIONS LISTED IN THE PLANS ARE BASED ON BEST AVAILABLE INFORMATION. THE CONTRACTOR SHALL FIELD LOCATE EXISTING WATER MAIN LOCATIONS AT ALL TIE-IN LOCATIONS TO VERIFY SIZE, ELEVATION, AND MATERIAL PRIOR TO ORDERING MATERIALS FOR CONNECTION.
4. THE CONTRACTOR SHALL MAINTAIN MINIMUM SEPARATION BETWEEN UTILITIES PER TCEQ STANDARDS.
5. UNLESS OTHERWISE SPECIFIED, ALL PVC WATER MAINS SHALL BE C900 DR 18, COLORED BLUE IN ACCORDANCE WITH SPECIFICATION SECTION 02650 – PVC PIPE FOR WATER MAINS.
6. ALL DUCTILE IRON WATER MAINS SHALL BE PRESSURE CLASS CONFORMING TO AWWA C151 AND CEMENT LINED.
7. WATER MAINS SHALL BE RESTRAINED WITH RESTRAINT LENGTHS OF FITTINGS SHOWN IN PLANS. THRUST BLOCKING IS REQUIRED AT ALL FITTINGS AND BENDS IN ACCORDANCE WITH THE THRUST BLOCKING DETAIL PROVIDED AND SPECIFICATION SECTION 02680 - JOINT RESTRAINTS AND THRUST BLOCKING.
8. LOCATIONS OF COMBINATION AIR VALVES SHOWN ARE APPROXIMATE. INSTALL AIR RELEASE VALVES AT THE HIGH POINT IN THE WATER MAIN FOR THE LOCATIONS GIVEN.
9. THE CONTRACTOR SHALL COORDINATE PRESSURE TESTING OF NEW WATER MAINS WITH OWNER AND ENGINEER AT LEAST TWO BUSINESS DAYS PRIOR. PRESSURE TESTING REQUIREMENTS ARE INCLUDED IN THE SPECIFICATIONS.
10. ALL WATER MAINS SHALL BE DISINFECTED PER AWWA AND TCEQ STANDARDS.
11. THE OWNER SHALL SUPPLY ALL WATER NEEDED FOR CONSTRUCTION TESTING AND DISINFECTION. THE CONTRACTOR SHALL NOT BE REQUIRED TO PAY FOR THIS WATER.
12. UNLESS NOTED OTHERWISE, ALL WATER MAIN P.I.'S SHALL BE ACHIEVED USING THE WATER MAIN MANUFACTURER'S ALLOWABLE JOINT DEFLECTION.
13. WATER MAINS, FIRE HYDRANTS, APPURTENANCES, AND VALVES THAT ARE ABANDONED SHALL BE CUT AND PLUGGED PER SPECIFICATION SECTION 02500 – ABANDONMENT OF WATER INFRASTRUCTURE.
14. THE CONTRACTOR SHALL BE RESPONSIBLE FOR MEETING 98% COMPACTION ON ALL TRENCH BACKFILL AND PAVING FOR THE TESTS TO BE PERFORMED BY A THIRD PARTY. COMPACTION TESTS WILL BE DONE AT ONE LOCATION POINT RANDOMLY SELECTED OR AS INDICATED BY CCSUD INSPECTOR/TEST ADMINISTRATOR, PER EACH 12-INCH LOOSE LIFT 400 LINEAR FEET AT A MINIMUM. PERMITS WILL NOT BE ACCEPTED AND FINALIZED BY CCSUD WITHOUT THIS REQUIREMENT BEING MET AND VERIFIED BY PROVIDING ALL NECESSARY DOCUMENTED TEST RESULTS.

NOTES:

1. ALL EXCAVATED MATERIAL SHALL BE PLACED ON THE UPGRADIENT SIDE OF THE SEWER TRENCH THUS ALLOWING THE TRENCH TO INTERCEPT ANY SILT CONTAMINATED RUNOFF.
2. ALL SANITARY SEWER PIPE SHALL BE P.V.C. THAT MEETS ASTM SPECIFICATION D-3034, SDR-26 UNLESS OTHERWISE NOTED.
3. ALL LATERALS TO BE INSTALLED @ MIN. 2.0% SLOPE. UNLESS OTHERWISE NOTED.
4. LATERALS TO BE BUILT TO FRONT UTILITY EASEMENT LINE OR SANITARY SEWER EASEMENT LINE.
5. ENSURE ALL DRIVEWAY APPROACHES ARE BUILT IN GENERAL ACCORDANCE WITH A.D.A. SPECIFICATIONS. NO VALVES, HYDRANTS, ETC. SHALL BE CONSTRUCTED WITHIN CURBS, SIDEWALKS, OR DRIVEWAYS.
6. THE LOCATIONS AND DEPTHS OF ALL EXISTING UTILITIES, INCLUDING SERVICE LATERALS AND DRAINAGE STRUCTURES SHOWN ON THE PLANS ARE APPROXIMATE ONLY. THE CONTRACTOR SHALL VERIFY THE EXACT LOCATION AND DEPTHS OF UNDERGROUND UTILITIES AT LEAST 48 HOURS PRIOR TO CONSTRUCTION WHETHER SHOWN ON PLANS OR NOT, AND TO PROTECT THE SAME DURING CONSTRUCTION.
7. ALL UTILITIES TO BE CONSTRUCTED PRIOR TO STREETS
8. NO VALVES, HYDRANTS, CLEANOUTS ETC. SHALL BE CONSTRUCTED WITHIN CURBS, SIDEWALKS, OR DRIVEWAYS.
9. THIS PROJECT INCLUDES UTILITY INSTALLATIONS GREATER THAN 5-FEET IN DEPTH LOCATED IN PUBLIC RIGHT-OF-WAY OR EASEMENTS. DEEP TRENCHES POSE COMPACTION TESTING AND CONSTRUCTION CHALLENGES AND CITY METHODS FOR TESTING AND COMPACTION MAY NOT BE ACHIEVABLE. A UTILITY COMPACTION PLAN WILL BE REQUIRED AND MUST BE SUBMITTED FOR APPROVAL TO CITY PRIOR TO UTILITY INSTALLATION.
10. UTILITY TRENCH COMPACTION (ADDED TO THE CONSTRUCTION PLANS ON ALL UTILITY PLAN SHEETS): ALL UTILITY TRENCH COMPACTION TESTS WITHIN THE STREET PAVEMENT/SIDEWALK SECTION SHALL BE THE RESPONSIBILITY OF THE DEVELOPER'S GEOTECHNICAL ENGINEER. FILL MATERIAL SHALL BE PLACED IN UNIFORM LAYERS NOT TO EXCEED TWELVE INCHES (12") LOOSE. DETERMINE THE MAXIMUM LIFT THICKNESS BASED ON THE ABILITY OF THE COMPACTING OPERATION AND EQUIPMENT USED TO MEET THE REQUIRED DENSITY. EACH LAYER OF MATERIAL SHALL BE COMPACTED TO A MINIMUM 95% DENSITY AND TESTED FOR DENSITY AND MOISTURE IN ACCORDANCE WITH TEST METHODS TEX-113-E, TEX-114-E, TEX-115-E. THE NUMBER AND LOCATION OF REQUIRED TESTS SHALL BE DETERMINED BY THE GEOTECHNICAL ENGINEER AND APPROVED BY THE CITY OF NEW BRAUNFELS STREET INSPECTOR. AT A MINIMUM, TESTS SHALL BE TAKEN EVERY 200 LF FOR EACH LIFT AND EVERY OTHER SERVICE LINE. UPON COMPLETION OF TESTING THE GEOTECHNICAL ENGINEER SHALL PROVIDE THE CITY OF NEW BRAUNFELS STREET INSPECTOR WITH ALL TESTING DOCUMENTATION AND A CERTIFICATION STATING THAT THE PLACEMENT OF FILL MATERIAL HAS BEEN COMPLETED IN ACCORDANCE WITH THE PLANS. ADDITIONAL DENSITY TESTS MAY BE REQUESTED BY THE CITY OF NEW BRAUNFELS INSPECTOR.
11. FOR WATER METER BOX INSTALLATION, SEE 5.D1 - SERVICE CONNECTION DETAILS.
12. CONTRACTOR TO EXTEND WATER SERVICE TRENCH PAST WATER SERVICE METER THROUGH PUBLIC UTILITY EASEMENT AT MINIMUM DEPTH OF 1'. WATER SERVICE PAST METER TO BE INSTALLED WITH HOMEBUILDING.

CUDEENGINEERS.COM

CUDE ENGINEERS

4122 Pond Hill Road, Suite 101
San Antonio, Texas 78231
P:(210) 681.2951 F: (210) 523.7112

FLYING W UNIT 2

WATER DISTRIBUTION

DATE
04/16/2026

PROJECT NO.
04024-018

DRAWN BY
C7

CHECKED BY
JL/TM

REVISIONS
1. 2. 3. 4. 5. 6. 7. 8.

4/16/26

STATE OF TEXAS
TORY DUANE MILLER
135598
LICENSED
PROFESSIONAL ENGINEER

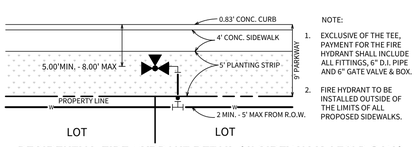
CUDE ENGINEERS
TBPELS No. 10048500

C5.01

REPRODUCTION OF THE ORIGINAL SIGNED AND SEALED PLAN AND/OR ELECTRONIC MEDIA MAY HAVE BEEN INADVERTENTLY ALTERED. CONTRACTOR IS RESPONSIBLE FOR VERIFYING THE SCALE OF THE DOCUMENT AND CONTACTING CUDE ENGINEERS TO VERIFY DISCREPANCIES PRIOR TO CONSTRUCTION.

LEGEND

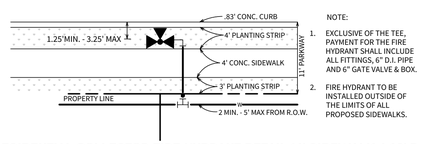
PROPOSED 3/4" SINGLE WATER SERVICE	W
PROPOSED 3/4" DUAL WATER SERVICE	W W
PROPOSED 1" IRRIGATION WITH 5/8" METER	IRR
PROPOSED SANITARY SEWER	8"SS
PROPOSED SANITARY SEWER MANHOLE	
PROPOSED WATER MAIN	XXX L.F. - XX" PVC C-900
PROPOSED STANDARD FIRE HYDRANT	
PROPOSED STANDARD GATE VALVE	
PUBLIC UTILITY EASEMENT ENTIRE LENGTH TO BE RESTRAINED	P.U.E.



NOTE:
1. EXCLUSIVE OF THE TEE, PAYMENT FOR THE FIRE HYDRANT SHALL INCLUDE ALL FITTINGS, 6" D.I. PIPE AND 6" GATE VALVE & BOX.
2. FIRE HYDRANT TO BE INSTALLED OUTSIDE OF THE LIMITS OF ALL PROPOSED SIDEWALKS.

RESIDENTIAL FIRE HYDRANT DETAIL (4' SIDEWALK / 50' R.O.W.)

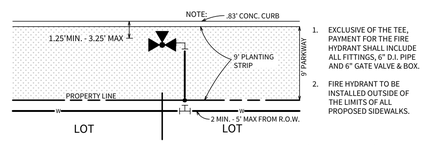
N.T.S.



NOTE:
1. EXCLUSIVE OF THE TEE, PAYMENT FOR THE FIRE HYDRANT SHALL INCLUDE ALL FITTINGS, 6" D.I. PIPE AND 6" GATE VALVE & BOX.
2. FIRE HYDRANT TO BE INSTALLED OUTSIDE OF THE LIMITS OF ALL PROPOSED SIDEWALKS.

RESIDENTIAL COLLECTOR FIRE HYDRANT DETAIL (4' SIDEWALK / 60' R.O.W.)

N.T.S.

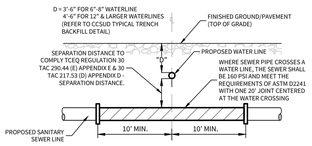


1. EXCLUSIVE OF THE TEE, PAYMENT FOR THE FIRE HYDRANT SHALL INCLUDE ALL FITTINGS, 6" D.I. PIPE AND 6" GATE VALVE & BOX.
2. FIRE HYDRANT TO BE INSTALLED OUTSIDE OF THE LIMITS OF ALL PROPOSED SIDEWALKS.

MINOR COLLECTOR FIRE HYDRANT DETAIL (72' R.O.W.)

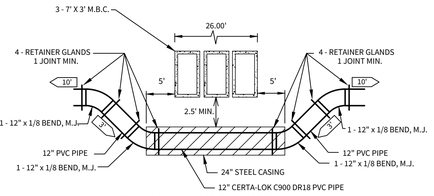
N.T.S.





TYPICAL SANITARY SEWER/ WATER CROSSING DETAIL

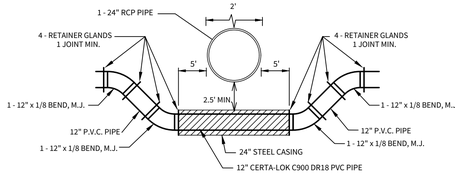
N.T.S.



ALL RETAINDER GLANDS TO BE "MEGA-LUG" TYPE.

WATER / DRAIN "D" CROSSING

SIDE VIEW (THIS DETAIL IS VERTICAL ONLY, NOT HORIZONTAL.)

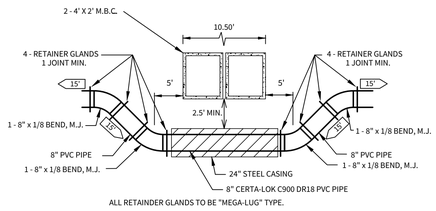


ALL RETAINDER GLANDS TO BE "MEGA-LUG" TYPE.

WATER / ENTRANCE CULVERT CROSSING DETAIL

SIDE VIEW (THIS DETAIL IS VERTICAL ONLY, NOT HORIZONTAL.)

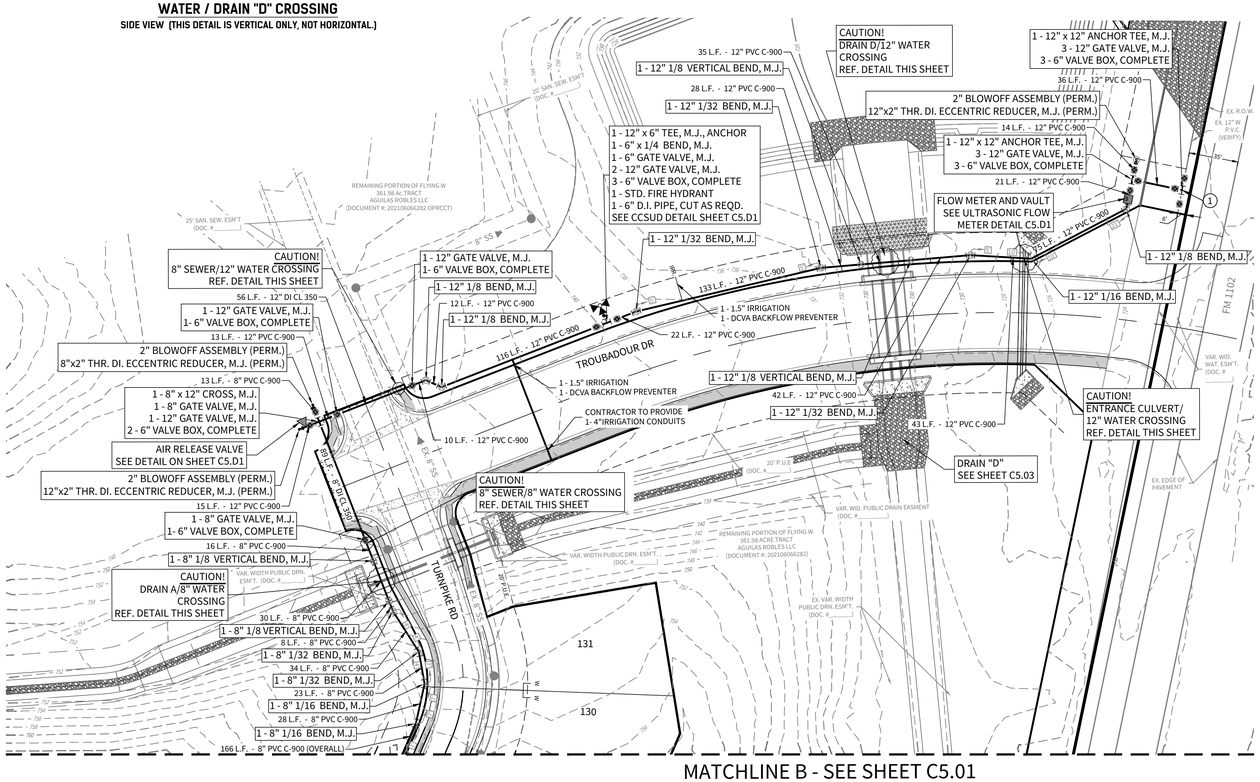
(N.T.S.)



ALL RETAINDER GLANDS TO BE "MEGA-LUG" TYPE.

WATER / DRAIN "A" CROSSING

SIDE VIEW (THIS DETAIL IS VERTICAL ONLY, NOT HORIZONTAL.)



MATCHLINE B - SEE SHEET C5.01

KEYNOTES:

1. **AFTER RELEASE FOR SERVICE, CONTRACTOR TO TIE NEW 12" MAIN INTO EXST. 12" WATER MAIN WITH ±5 L.F. OF 12" WATER MAIN, CUT AS REQUIRED.**

12" VALVES TO REMAIN CLOSED UNTIL AFTER DISINFECTION & ACCEPTANCE BY CCSUD.

CONTRACTOR SHALL FIELD LOCATE & VERIFY DEPTH OF EXISTING 2" LINE AND 12" MAIN & FITTINGS PRIOR TO COMMENCING CONSTRUCTION.

CONTRACTOR TO ENSURE EXISTING PIPES (2" & 12") WILL MEET TxDOT COVER REQUIREMENTS POST CONSTRUCTION. EXISTING PIPE NOT MEETING MINIMUM COVER STANDARDS WILL BE LOWERED AS NEEDED.

PORTIONS OF EXISTING CCSUD 12" MAIN IS CLASSIFIED AS CLASS PIPE AND WILL NOT BE TIED TO. CONTRACTOR TO FIELD VERIFY CONNECTION LOCATIONS ARE NOT CLASS PIPE PRIOR TO INSTALLATION. CONTRACTOR TO CONNECT TO PORTIONS OF EXISTING 12" MAIN NOT CLASSIFIED AS CLASS PIPE.

FOR CHLORINATION INJECTION
2-1" CORPORATION STOP C.C. X I.P.
2-1" COPPER TUBING, CUT AS REQ'D
2-1 ½" THD. SOLID CAPS, THR.
2-1" COMP. X 1 ½" COUPLING, CURB STOP
CONTRACTOR SHALL PROVIDE A 4" JUMPER CONNECTION TO LOAD NEW MAIN

1-12" SOLID SLEEVE
1-2" BLOWOFF ASSEMBLY (TEMP.)
1-12" X 2" THR. DI. ECCENTRICALLY TAPPED CAP. M.J. (TEMP.)
SEE CCSUD DETAIL SHEET C5.D1

SHEET NOTES:

1. ALL 8" & 12" PVC SHALL BE C-900 CLASS 235 OR 18, UNLESS OTHERWISE STATED.
2. DISINFECTANT
   A. BEFORE DISINFECTION FOR USE WITH POTABLE WATER, THE WATER MAIN PIPELINE SHALL BE FILLED TO ELIMINATE AIR POCKETS AND FLUSHED TO REMOVE PARTICULATES. THE FLUSHING VELOCITY IN THE MAIN SHALL NOT BE LESS THAN 2.50 FEET/SECOND UNLESS THE OWNER DETERMINES THAT CONDITIONS DO NOT PERMIT THE REQUIRED FLOW RATE.
   B. THE CONTRACTOR SHALL DISINFECT ALL INSTALLED WATER MAINS IN ACCORDANCE WITH THE REQUIREMENTS OF AWWA C651 AND CCSUD TECHNICAL SPECIFICATION SECTION 01350, HYDROTESTING AND DISINFECTION.
   C. LIQUID CHLORINE, SODIUM HYPOCHLORITE OR CALCIUM HYPOCHLORITE SHALL BE USED IN ACCORDANCE WITH AWWA C652 AND AWWA C653
   D. LIQUID CHLORINE SHALL BE USED ONLY WHERE GAS-FLOW CHLORINATORS AND INJECTORS ARE INSTALLED FOR TREATMENT APPLICATIONS. PORTABLE OR MAKESHIFT GAS CHLORINATION EQUIPMENT IS NOT ACCEPTABLE.
   E. DISINFECTANT CHEMICALS AND MATERIALS SHALL BE FURNISHED BY THE CONTRACTOR.
   F. ALL DISINFECTION OF WATER MAINS AND PIPING SHALL BE DONE UNDER GENERAL SUPERVISION OF THE INSPECTOR.
3. CONTRACTOR SHALL MAINTAIN A MINIMUM DEPTH OF 3.5 FEET ON ALL 8" AND 4.5 FEET ON ALL 12" MAINS

RESTRAINT LENGTH TABLE

	12"x1/8" V-BEND	12"x1/8" BEND	12"x1/16" BEND	12"x1/32" BEND	8"x1/8" BEND	8"x1/16" BEND	8"x1/32" BEND
PIPE MATERIAL	PVC	PVC	PVC	PVC	PVC	PVC	PVC
SOIL TYPE	CH, GRANULAR FILL	CH, GRANULAR FILL	CH, GRANULAR FILL	CH, GRANULAR FILL	CH, GRANULAR FILL	CH, GRANULAR FILL	CH, GRANULAR FILL
SAFETY FACTOR	1.5 to 1	1.5 to 1	1.5 to 1	1.5 to 1	1.5 to 1	1.5 to 1	1.5 to 1
TRENCH TYPE	5	5	5	5	5	5	5
DEPTH OF BURY (FT)	4	4	4	4	4	4	4
TEST PRESSURE (PSI)	250	250	250	250	250	250	250
UPPER RESTRAINT LENGTH (FT)	57	N/A	N/A	N/A	N/A	N/A	N/A
LOWER RESTRAINT LENGTH (FT)	15	21	10	5	15	7	4
THRUST (LBS)	26,186	26,186	13,350	6,707	12,310	6,276	3,153

RESTRAINT LENGTH TABLE

	12"x12" TEE	8"x8" TEE	12" DEAD END/IN-LINE VALVE	8" DEAD END/IN-LINE VALVE	12"x8" REDUCER	12"x8" CROSS
PIPE MATERIAL	PVC	PVC	PVC	PVC	PVC	PVC
SOIL TYPE	CH, GRANULAR FILL	CH, GRANULAR FILL	CH, GRANULAR FILL	CH, GRANULAR FILL	CH, GRANULAR FILL	CH, GRANULAR FILL
SAFETY FACTOR	1.5 to 1	1.5 to 1	1.5 to 1	1.5 to 1	1.5 to 1	1.5 to 1
TRENCH TYPE	5	5	5	5	5	5
DEPTH OF BURY (FT)	4	4	4	4	4	4
TEST PRESSURE (PSI)	250	250	250	250	250	250
LENGTH ALONG RUN (FT)	0	0	N/A	N/A	N/A	0
RESTRAINT LENGTH (FT)	137	97	137	97	73	137
THRUST (LBS)	34,213	16,083	34,213	16,083	18,130	34,213

NOTE: ALL JOINTS WITHIN THE CALCULATED LENGTH MUST BE RESTRAINED. IF YOUR DISTANCE BETWEEN FITTINGS IS LESS THAN OR EQUAL TO THE CALCULATED RESTRAIN LENGTH, RESTRAIN ALL JOINTS BETWEEN THOSE FITTINGS. CALCULATIONS ARE PROVIDED FOR REFERENCE. THE RESTRAINT LENGTH SHALL BE DESIGNED BASED UPON THE CONDITIONS ENCOUNTERED DURING INSTALLATION.

CAUTION!

THE CONTRACTOR SHALL BE AWARE THAT UNDERGROUND UTILITY LINES EXIST ALONG FM 1102. IT IS THE RESPONSIBILITY OF THE CONTRACTOR TO HAVE THESE UTILITIES LOCATED PRIOR TO COMMENCING CONSTRUCTION. THE CONTRACTOR SHALL USE EXTREME CAUTION WHEN WORKING IN THIS AREA. ANY DAMAGE DONE TO THESE EXISTING FACILITIES WILL BE THE SOLE RESPONSIBILITY OF THE CONTRACTOR TO REPAIR.

TRENCH EXCAVATION PROTECTION

CONTRACTOR AND/OR CONTRACTOR'S INDEPENDENTLY RETAINED EMPLOYEE OR STRUCTURAL DESIGN/GEOTECHNICAL/SAFETY/EQUIPMENT CONSULTANT. IF ANY, SHALL REVIEW THESE PLANS AND AVAILABLE GEOTECHNICAL INFORMATION AND THE ANTICIPATED INSTALLATION SITE(S) WITHIN THE PROJECT WORK AREA IN ORDER TO IMPLEMENT CONTRACTOR'S TRENCH EXCAVATION SAFETY PROTECTION SYSTEMS, PROGRAMS AND/OR PROCEDURES FOR THE PROJECT DESCRIBED IN THE CONTRACT DOCUMENTS. THE CONTRACTOR'S IMPLEMENTATION OF THESE SYSTEMS, PROGRAMS AND/OR PROCEDURES SHALL PROVIDE FOR ADEQUATE TRENCH EXCAVATION SAFETY PROTECTION THAT COMPLY WITH AS A MINIMUM, OSHA STANDARDS FOR TRENCH EXCAVATIONS. SPECIFICALLY, CONTRACTOR AND/OR CONTRACTOR'S INDEPENDENTLY RETAINED EMPLOYEE OR SAFETY CONSULTANT SHALL IMPLEMENT A TRENCH SAFETY PROGRAM IN ACCORDANCE WITH OSHA STANDARDS GOVERNING THE PRESENCE AND ACTIVITIES OF INDIVIDUALS WORKING IN AND AROUND TRENCH EXCAVATION.

CRYSTAL CLEAR SPECIAL UTILITY DISTRICT (CCSUD) WATER MAIN NOTES:

1. CONSTRUCTION OF ALL CCSUD WATER UTILITY INFRASTRUCTURE MUST ADHERE TO CCSUD'S TECHNICAL SPECIFICATIONS, DETAILS AND APPROVED EQUIPMENT LIST.
2. REMOVE ONLY VEGETATION, TREES, STUMPS, RUBBISH, AND OTHER MATERIAL NECESSARY FOR CONSTRUCTION AND DISPOSE OF OFF SITE.
3. THE CONNECTION LOCATIONS LISTED IN THE PLANS ARE BASED ON BEST AVAILABLE INFORMATION. THE CONTRACTOR SHALL FIELD LOCATE EXISTING WATER MAIN LOCATIONS AT ALL TIE-IN LOCATIONS TO VERIFY SIZE, ELEVATION, AND MATERIAL PRIOR TO ORDERING MATERIALS FOR CONNECTION.
4. THE CONTRACTOR SHALL MAINTAIN MINIMUM SEPARATION BETWEEN UTILITIES PER TCEQ STANDARDS.
5. UNLESS OTHERWISE SPECIFIED, ALL PVC WATER MAINS SHALL BE C900 DR 18; COLORED BLUE IN ACCORDANCE WITH SPECIFICATION SECTION 02650 – PVC PIPE FOR WATER MAINS.
6. ALL DUCTILE IRON WATER MAINS SHALL BE PRESSURE CLASS CONFORMING TO AWWA C151 AND CEMENT LINED.
7. WATER MAINS SHALL BE RESTRAINED WITH RESTRAINT LENGTHS OF FITTINGS SHOWN IN PLANS. THRUST BLOCKING IS REQUIRED AT ALL FITTINGS AND BENDS IN ACCORDANCE WITH THE THRUST BLOCKING DETAIL PROVIDED AND SPECIFICATION SECTION 02680 - JOINT RESTRAINTS AND THRUST BLOCKING.
8. LOCATIONS OF COMBINATION AIR VALVES SHOWN ARE APPROXIMATE. INSTALL AIR RELEASE VALVES AT THE HIGH POINT IN THE WATER MAIN FOR THE LOCATIONS GIVEN.
9. THE CONTRACTOR SHALL COORDINATE PRESSURE TESTING OF NEW WATER MAINS WITH OWNER AND ENGINEER AT LEAST TWO BUSINESS DAYS PRIOR. PRESSURE TESTING REQUIREMENTS ARE INCLUDED IN THE SPECIFICATIONS.
10. ALL WATER MAINS SHALL BE DISINFECTED PER AWWA AND TCEQ STANDARDS.
11. THE OWNER SHALL SUPPLY ALL WATER NEEDED FOR CONSTRUCTION TESTING AND DISINFECTION. THE CONTRACTOR SHALL NOT BE REQUIRED TO PAY FOR THIS WATER.
12. UNLESS NOTED OTHERWISE, ALL WATER MAIN P.I.'S SHALL BE ACHIEVED USING THE WATER MAIN MANUFACTURER'S ALLOWABLE JOINT DEFLECTION.
13. WATER MAINS, FIRE HYDRANTS, APPURTENANCES, AND VALVES THAT ARE ABANDONED SHALL BE CUT AND PLUGGED PER SPECIFICATION SECTION 02500 – ABANDONMENT OF WATER INFRASTRUCTURE.
14. THE CONTRACTOR SHALL BE RESPONSIBLE FOR MEETING 98% COMPACTION ON ALL TRENCH BACKFILL AND PAVING FOR THE TESTS TO BE PERFORMED BY A THIRD PARTY. COMPACTION TESTS WILL BE DONE AT ONE LOCATION POINT RANDOMLY SELECTED OR AS INDICATED BY CCSUD INSPECTOR/TEST ADMINISTRATOR, PER EACH 12-INCH LOOSE LIFT 400 LINEAR FEET AT A MINIMUM. PERMITS WILL NOT BE ACCEPTED AND FINALIZED BY CCSUD WITHOUT THIS REQUIREMENT BEING MET AND VERIFIED BY PROVIDING ALL NECESSARY DOCUMENTED TEST RESULTS.

NOTES:

1. ALL EXCAVATED MATERIAL SHALL BE PLACED ON THE UPGRADIENT SIDE OF THE SEWER TRENCH THUS ALLOWING THE TRENCH TO INTERCEPT ANY SILT CONTAMINATED RUNOFF.
2. ALL SANITARY SEWER PIPE SHALL BE P.V.C. THAT MEETS ASTM SPECIFICATION D-3034, SDR-26 UNLESS OTHERWISE NOTED.
3. ALL LATERALS TO BE INSTALLED @ MIN. 2.0% SLOPE, UNLESS OTHERWISE NOTED.
4. LATERALS TO BE BUILT TO FRONT UTILITY EASEMENT LINE OR SANITARY SEWER EASEMENT LINE.
5. ENSURE ALL DRIVEWAY APPROACHES ARE BUILT IN GENERAL ACCORDANCE WITH A.D.A. SPECIFICATIONS. NO VALVES, HYDRANTS, ETC. SHALL BE CONSTRUCTED WITHIN CURBS, SIDEWALKS, OR DRIVEWAYS.
6. THE LOCATIONS AND DEPTHS OF ALL EXISTING UTILITIES, INCLUDING SERVICE LATERALS AND DRAINAGE STRUCTURES SHOWN ON THE PLANS ARE APPROXIMATE ONLY. THE CONTRACTOR SHALL VERIFY THE EXACT LOCATION AND DEPTHS OF UNDERGROUND UTILITIES AT LEAST 48 HOURS PRIOR TO CONSTRUCTION WHETHER SHOWN ON PLANS OR NOT, AND TO PROTECT THE SAME DURING CONSTRUCTION.
7. ALL UTILITIES TO BE CONSTRUCTED PRIOR TO STREETS
8. NO VALVES, HYDRANTS, CLEANOUTS ETC. SHALL BE CONSTRUCTED WITHIN CURBS, SIDEWALKS, OR DRIVEWAYS.
9. THIS PROJECT INCLUDES UTILITY INSTALLATIONS GREATER THAN 5-FEET IN DEPTH LOCATED IN PUBLIC RIGHT-OF-WAY OR EASEMENTS. DEEP TRENCHES POSE COMPACTION TESTING AND CONSTRUCTION CHALLENGES AND CITY METHODS FOR TESTING AND COMPACTION MAY NOT BE ACHIEVABLE. A UTILITY COMPACTION PLAN WILL BE REQUIRED AND MUST BE SUBMITTED FOR APPROVAL TO CITY PRIOR TO UTILITY INSTALLATION.
10. UTILITY TRENCH COMPACTION (ADDED TO THE CONSTRUCTION PLANS ON ALL UTILITY PLAN SHEETS): ALL UTILITY TRENCH COMPACTION TESTS WITHIN THE STREET PAVEMENT/SIDEWALK SECTION SHALL BE THE RESPONSIBILITY OF THE DEVELOPER'S GEOTECHNICAL ENGINEER. FILL MATERIAL SHALL BE PLACED IN UNIFORM LAYERS NOT TO EXCEED TWELVE INCHES (12") LOOSE. DETERMINE THE MAXIMUM LIFT THICKNESS BASED ON THE ABILITY OF THE COMPACTING OPERATION AND EQUIPMENT USED TO MEET THE REQUIRED DENSITY. EACH LAYER OF MATERIAL SHALL BE COMPACTED TO A MINIMUM 95% DENSITY AND TESTED FOR DENSITY AND MOISTURE IN ACCORDANCE WITH TEST METHODS TEX-113-E, TEX-114-E, TEX-115-E. THE NUMBER AND LOCATION OF REQUIRED TESTS SHALL BE DETERMINED BY THE GEOTECHNICAL ENGINEER AND APPROVED BY THE CITY OF NEW BRAUNFELS STREET INSPECTOR. AT A MINIMUM, TESTS SHALL BE TAKEN EVERY 200 LF FOR EACH LIFT AND EVERY OTHER SERVICE LINE. UPON COMPLETION OF TESTING THE GEOTECHNICAL ENGINEER SHALL PROVIDE THE CITY OF NEW BRAUNFELS STREET INSPECTOR WITH ALL TESTING DOCUMENTATION AND A CERTIFICATION STATING THAT THE PLACEMENT OF FILL MATERIAL HAS BEEN COMPLETED IN ACCORDANCE WITH THE PLANS. ADDITIONAL DENSITY TESTS MAY BE REQUESTED BY THE CITY OF NEW BRAUNFELS INSPECTOR.
11. FOR WATER METER BOX INSTALLATION, SEE S.D1 - SERVICE CONNECTION DETAILS.
12. CONTRACTOR TO EXTEND WATER SERVICE TRENCH PAST WATER SERVICE METER THROUGH PUBLIC UTILITY EASEMENT AT MINIMUM DEPTH OF 1'. WATER SERVICE PAST METER TO BE INSTALLED WITH HOMEBUILDING.

CUDEENGINEERS.COM

CUDE ENGINEERS

4122 Pond Hill Road, Suite 101
San Antonio, Texas 78231
P:(210) 681.2951 F: (210) 523.7112

FLYING W UNIT 2

WATER DISTRIBUTION

DATE
04/16/2026

PROJECT NO.
04024-018

DRAWN BY
C7

CHECKED BY
JL/TM

REVISIONS
1. 2. 3. 4. 5. 6. 7. 8.


4/16/26

STATE OF TEXAS
TORY DUANE MILLER
135598
LICENSED
PROFESSIONAL ENGINEER

CUDE ENGINEERS
TBPELS No. 10048500

C5.02

REPRODUCTION OF THE ORIGINAL SIGNED AND SEALED PLAN AND/OR ELECTRONIC MEDIA MAY HAVE BEEN INADVERTENTLY ALTERED. CONTRACTOR IS RESPONSIBLE FOR VERIFYING THE SCALE OF THE DOCUMENT AND CONTACTING CUDE ENGINEERS TO VERIFY DISCREPANCIES PRIOR TO CONSTRUCTION.



TRENCH AND BACKFILL NOTES:


1. ADEQUATE BARRICADES & WARNING SIGNS SHALL BE ERECTED BEFORE ANY WORK IS STARTED IN PUBLIC RIGHT-OF-WAY.
2. THE DRIVEWAY SHALL BE CUT ONLY WHERE REQUIRED BY THE ENGINEER.
3. NO MORE THAN HALF OF THE WIDTH OF THE ROAD SHALL BE CUT & OPENED AT ONE TIME.
4. REFER TO SPECIFICATIONS FOR ANY SPECIAL REQUIREMENTS OR CONDITIONS
5. BACKFILL SHALL BE COMPLETED IMMEDIATELY AFTER PIPELINE LAYING WITHIN PUBLIC RIGHT-OF-WAYS & PRIVATE DRIVEWAYS.
6. TRENCH SAFETY SYSTEM, SHORING OR SIDE SLOPE TO BE IN ACCORDANCE WITH OSHA STANDARDS.
7. ANY CONCRETE PAVING SHALL BE SAW CUT 6" WIDER THAN UNDISTURBED SIDES OF THE EXCAVATION.
8. LOCAL STREETS SHALL BE 16" AND MAJOR/MINOR STREETS SHALL BE 12" THICK. BASE MATERIAL SHALL BE PLACED 2' WIDER THAN TRENCH WIDTH ON BOTH SIDES. FLEXIBLE BASE SHALL BE TXDOT ITEM 247 TYPE A, GRADE 1.
9. PAVEMENT REPAIR SHALL BE TXDOT ITEM 340 TYPE D HOT MIX LIME STABILIZED BASE. THICKNESS OF 10" OR A THICKNESS MATCHING EXISTING, WHICHEVER IS GREATER, AT NO ADDITIONAL COST TO THE OWNER.
10. REPLACEMENT AC SURFACE LAYER SHALL BE OF THE TYPE AND THICKNESS BASED ON FUNCTIONAL CLASSIFICATION.
    a. MIN. 2" HMAC SHALL BE TXDOT ITEM 340, TYPE D FOR TRENCH REPAIR IN LOCAL/RESIDENTIAL STREETS AND DRIVEWAYS.
    b. MIN. 3" HMAC SHALL BE TXDOT ITEM 340, TYPE D FOR TRENCH REPAIR IN COLLECTION/ARTERIAL STREETS.

TRENCH SAFETY NOTES

1. TRENCH SAFETY SYSTEM, SHORING OR SIDE SLOPE TO BE IN ACCORDANCE WITH OSHA STANDARDS.
2. TRENCH SAFETY SYSTEM PLAN TO BE PROVIDED BY CONTRACTOR PRIOR TO CONSTRUCTION.

NOT TO SCALE

PROPERTY OF CRYSTAL CLEAR Special Utility District	ASPHALT PAVEMENT AND DRIVEWAY (TRENCH REPAIR)	M&S ENGINEERING POWER & UTILITY ENGINEERS	APPROVED	REVISION
			OCT 2018	OCT 2025
			SHEET 1 OF 1	

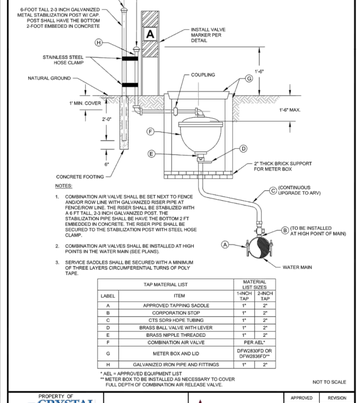


NOTES:

1. POLYVINYL CHLORIDE (PVC) CARRIER PIPE THAT IS 4-INCH IN DIAMETER SHALL BE C900 DR 18, FULLY RESTRAINED THROUGH THE CASING. POLYVINYL CHLORIDE (PVC) CARRIER PIPE SHALL BE CERTA-LOK C900/RJIB (DR 18) FOR 6-INCH TO 12-INCH AND CERTA-LOK C900/RJ (DR 18) FOR 16-INCH TO 24-INCH PIPE DIAMETERS.
2. STEEL CASING SHALL BE STANDARD WEIGHT OR HEAVIER PIPE CONFORMING TO ASTM A-36, ASTM A-568, ASTM A-570, ASTM A-1011 OR OTHER ACCEPTABLE STANDARD SPECIFICATION. PIPE JOINTS SHALL BE WELDED IN ACCORDANCE WITH AWWA C-206. HDPE CASING MAY BE USED IN LIEU OF STEEL CASING PER FIGURE 43 TAC §371.45(e)(2)(A).
3. SUBSEQUENT CASING SPACERS ARE REQUIRED FOR 4' TO 14' PIPE SIZES TO BE AT 10 FEET APART AND FOR 16" TO 30" PIPE SIZES TO BE AT 8 FEET APART WITHIN THE CASING WITH AT LEAST 2 SPACERS PER JOINT ON PIPE. ONE CASING SPACER SHALL BE REPLACED WITHIN 2 FEET OF ENDS OF CASING FOR ALL PIPE SIZES.
4. THE ENCASEMENT SHALL EXTEND TO THE PROPERTY LINE, TO WITHIN TWO FEET OF A CONNECTING WATER MAIN OR FIVE FEET BEYOND THE FACE OF THE CURB, AS APPLICABLE. ENCASEMENT SHALL NOT END UNDER CONCRETE, SIDEWALKS OR ROADWAY PAVEMENT.
5. CASING SPACERS SHALL BE MADE FROM T-304 STAINLESS STEEL OF A MINIMUM 14 GAUGE THICKNESS.
6. CASING SPACERS SHALL HAVE A SYNTHETIC RUBBER OR PVC LINER TO INSULATE THE PIPELINE FROM THE SPACER.
7. CASING SPACERS SHALL HAVE A MIN. 1.5" WIDE GLASS REINFORCED PLASTIC OR URAMA POLYMER RUNNERS TO INSULATE THE SPACER FROM THE CASING.
8. CASING END SEALS SHALL BE MADE OF 1/8" THICK NEOPRENE RUBBER AND INCLUDE 1/2" WIDE T-304 STAINLESS STEEL BANDINGS.

Carrier Pipe (DR 18)	Casing Size	Steel Casing (0.375 IN Wall)	PVC Casing (DR 21)	HDPE Casing (DR 11)	Casing Spacers	
Nominal Size (IN)		Inside Diameter (IN)			Min. Band Width (IN)	No. of Runners Per Tie
4	16	15.25	15.93	13.755	7	2 TOP, 2 BOTTOM
6	16	15.25	15.93	15.643	7	2 TOP, 2 BOTTOM
8	24	23.25	23.93	19.405	7	2 TOP, 2 BOTTOM
12	24	23.25	23.93	23.195	7	2 TOP, 2 BOTTOM
16	30	29.25	29.29	28.769	7	2 TOP, 4 BOTTOM

PROPERTY OF CRYSTAL CLEAR Special Utility District	ROADWAY CASING DETAIL	M&S ENGINEERING POWER & UTILITY ENGINEERS	APPROVED	REVISION
			JUN 2015	OCT 2025
			SHEET 1 OF 1	



NOTES:

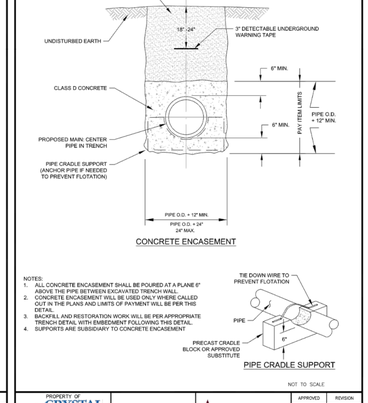
1. COMBINATION AIR VALVE SHALL BE SET NEXT TO FENCE AND/OR ROW LINE WITH GALVANIZED RISER PIPE AT FENCE/ROW LINE. THE RISER SHALL BE STABILIZED WITH A 6 FT TALL, 2-3 INCH GALVANIZED POST. THE STABILIZATION POST SHALL HAVE THE BOTTOM 2 FT EMBEDDED IN CONCRETE. THE RISER PIPE SHALL BE SECURED TO THE STABILIZATION POST WITH STEEL HOSE CLAMP.
2. COMBINATION AIR VALVES SHALL BE INSTALLED AT HIGH POINTS IN THE WATER MAIN (SEE PLANS).
3. SERVICE SADDLES SHALL BE SECURED WITH A MINIMUM OF THREE LAYERS CIRCUMFERENTIAL TURNS OF POLY TAPE.

TAP MATERIAL LIST		MATERIAL LIST (SIZE)	
LABEL	ITEM	1-INCH TAP	2-INCH TAP
A	APPROVED TAPPING SADDLE	1"	2"
B	CORPORATION STOP*	1"	2"
C	CTS SDR9 HDPE TUBING	1"	2"
D	BRASS BALL VALVE WITH LEVER	1"	2"
E	BRASS NIPPLE THREADED	1"	2"
F	COMBINATION AIR VALVE	PER AEL*	
G	METER BOX AND LID	DFWCWPD OR DFWSBSFD**	
H	GALVANIZED IRON PIPE AND FITTINGS	1"	2"

* AEL = APPROVED EQUIPMENT LIST
** METER BOX TO BE INSTALLED AS NECESSARY TO COVER FULL DEPTH OF COMBINATION AIR RELEASE VALVE.

NOT TO SCALE

PROPERTY OF CRYSTAL CLEAR Special Utility District	COMBINATION AIR VALVE DETAIL	M&S ENGINEERING POWER & UTILITY ENGINEERS	APPROVED	REVISION
			JUN 2015	NOV 2020
			SHEET 1 OF 1	

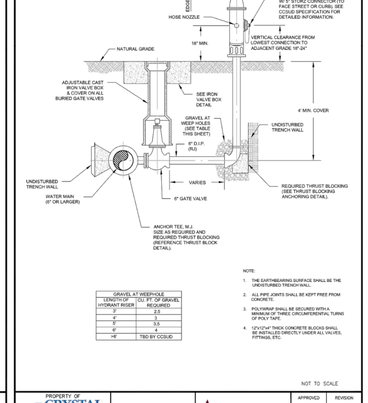


NOTES:

1. ALL CONCRETE ENCASEMENT SHALL BE POURED AT A PLANE 6" ABOVE THE PIPE BETWEEN EXCAVATED TRENCH WALL.
2. CONCRETE ENCASEMENT WILL BE USED ONLY WHERE CALLED OUT ON THE PLANS AND LIMITS OF PAVEMENT WILL BE PER THE DETAIL.
3. BACKFILL AND RESTORATION WORK WILL BE PER APPROPRIATE TRENCH DETAIL WITH EMBEDMENT FOLLOWING THIS DETAIL.
4. SUPPORTS ARE SUBSIDIARY TO CONCRETE ENCASEMENT

NOT TO SCALE

PROPERTY OF CRYSTAL CLEAR Special Utility District	CONCRETE ENCASEMENT DETAIL	M&S ENGINEERING POWER & UTILITY ENGINEERS	APPROVED	REVISION
			MAY 2016	FEB 2022
			SHEET 1 OF 1	



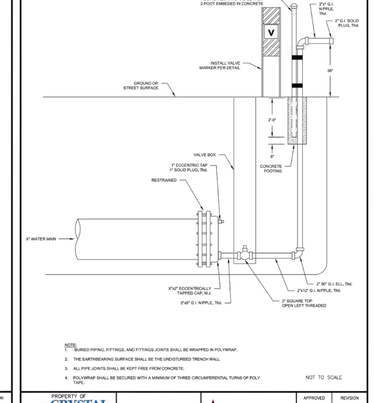
GRAVEL AT WEEP HOLE	
LENGTH OF HYDRANT RISER	CU. FT. OF GRAVEL REQUIRED
3'	2.5
4'	3.3
5'	4
>5'	TBD BY CCSUD

NOTE:

1. THE EARTHBEARING SURFACE SHALL BE THE UNDISTURBED TRENCH WALL.
2. ALL PIPE JOINTS SHALL BE KEPT FREE FROM CONCRETE.
3. POLYWRAP SHALL BE SECURED WITH A MINIMUM OF THREE CIRCUMFERENTIAL TURNS OF POLY TAPE.
4. 12"x12"x6" THICK CONCRETE BLOCKS SHALL BE INSTALLED DIRECTLY UNDER ALL VALVES, FITTINGS, ETC.

NOT TO SCALE

PROPERTY OF CRYSTAL CLEAR Special Utility District	FIRE HYDRANT ASSEMBLY DETAIL (NEW BRAUNFELS)	M&S ENGINEERING POWER & UTILITY ENGINEERS	APPROVED	REVISION
			JUN 2015	NOV 2021
			SHEET 1 OF 1	



NOTE:

1. BURIED PIPING, FITTINGS, AND FITTINGS JOINTS SHALL BE WRAPPED IN POLYWRAP.
2. THE EARTHBEARING SURFACE SHALL BE THE UNDISTURBED TRENCH WALL.
3. ALL PIPE JOINTS SHALL BE KEPT FREE FROM CONCRETE.
4. POLYWRAP SHALL BE SECURED WITH A MINIMUM OF THREE CIRCUMFERENTIAL TURNS OF POLY TAPE.

NOT TO SCALE

PROPERTY OF CRYSTAL CLEAR Special Utility District	FLUSH VALVE DETAIL	M&S ENGINEERING POWER & UTILITY ENGINEERS	APPROVED	REVISION
			OCT 2020	DEC 2024
			SHEET 1 OF 1	



NOTES:

1. MARKERS SHALL BE 98" CORPOSITE POSTS SIMILAR TO RHINO FIBERGLASS COMPOSITE MARKER POST.
2. MARKERS SHALL BE PLACED AT ALL GATE VALVES, FLUSHING VALVES, & AIR RELEASE VALVES PER TYPICAL.
3. MARKERS SHALL BE PLACED AT WATER METERS AS SPECIFIED ON PLANS.
4. PIPELINE WARNERS SHALL BE PLACED ON R.O.W.FENCE LINE AT ALL ROAD CROSSINGS.

NOT TO SCALE

PROPERTY OF CRYSTAL CLEAR Special Utility District	MARKER DETAILS	M&S ENGINEERING POWER & UTILITY ENGINEERS	APPROVED	REVISION
			JUN 2015	NOV 2019
			SHEET 1 OF 1	

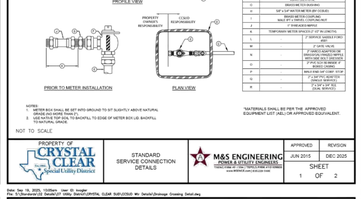


GENERAL NOTES

1. USE ONLY OPEN-GRADED ROCK 4-8 INCH DIAMETER FOR STREAM FLOW CONDITIONS. USE OPEN-GRADED ROCK 3-5 INCH DIAMETER FOR OTHER CONDITIONS.
2. THE ROCK BERM BERM SHALL BE SECURED WITH A WOVEN WIRE SHEATHING HAVING MAXIMUM 1 INCH OPENING AND MINIMUM WIRE DIAMETER OF 20 GAUGE.
3. THE ROCK BERM SHALL BE INSPECTED WEEKLY OR AFTER EACH RAIN, AND THE STONE AND/OR FABRIC CORE WOVEN WIRE SHEATHING SHALL BE REPLACED WHEN THE STRUCTURE CEASES TO FUNCTION AS INTENDED DUE TO SILT ACCUMULATION AMONG THE ROCKS, WASHOUT, CONSTRUCTION TRAFFIC DAMAGE, ETC.
4. WHEN SILT REACHES A DEPTH EQUAL TO ONE-THIRD THE HEIGHT OF THE BERM OR ONE FOOT, WHICHEVER IS LESS, THE SILT SHALL BE REMOVED AND DISPOSED OF IN APPROVED SITE AND IN A MANNER AS TO NOT CREATE A SILTATION PROBLEM.
5. DAILY INSPECTION SHALL BE MADE ON SEVERE SERVICE ROCK BERMS. SILT SHALL BE REMOVED WHEN ACCUMULATION REACHES 6 INCHES.
6. WHEN THE SITE IS COMPLETELY STABILIZED, THE BERM AND ACCUMULATED SILT SHALL BE REMOVED AND DISPOSED OF IN AN APPROVED MANNER.

NOT TO SCALE

PROPERTY OF CRYSTAL CLEAR Special Utility District	ROCK BERM DETAILS	M&S ENGINEERING POWER & UTILITY ENGINEERS	APPROVED	REVISION
			JUN 2015	JUN 2015
			SHEET 1 OF 1	



MATERIAL LIST	SHORT SERVICE	LONG SERVICE
A	1" SERVICE SADDLE (FORD BR or EQUIVALENT)	
B	1" CORPORATION STOP (FORD FB or EQUIVALENT)	
C	1" POLYETHYLENE (PE) TUBING (CTS-OD)	
D	METER BOX AND LID (DFW PLASTICS OR EQUIVALENT)	
E	1"x3/4"x1" 1" U BRANCH MANIFOLD CONNECTION	
F	LOCKABLE 3/4" ANGLE METER STOP WITH PADLOCK	
G	BRASS METER COUPLING (KAMSTRUP)	
H	WATER METER INSTALLED BY CCSUD (FORD)	
I	BRASS METER COUPLING MALE PT X SWIVEL COUPLING NUT	
J	1" THREADED NIPPLE	
K	TEMPORARY METER SPACER (7 1/2" IN LENGTH)	
L	1" SERVICE SADDLE (FORD BR or EQUIVALENT)	
M	1" CORPORATION STOP (FORD FB or EQUIVALENT)	
N	TEMPORARY METER SPACER (7 1/2" IN LENGTH)	
O	1" SERVICE SADDLE (FORD BR or EQUIVALENT)	
P	1" CORPORATION STOP (FORD FB or EQUIVALENT)	
Q	1" POLYETHYLENE (PE) TUBING (CTS-OD)	
R	1" BRASS NIPPLE	
S	1" BRASS GATE VALVE	
T	1" BRASS NIPPLE	
U	1" BRASS 90° ELBOW	
V	1" GALVANIZED IRON PIPE (GIP)	


NOTES:

1. METER BOX SHALL BE SET WITH GROUND TO SIT SLIGHTLY ABOVE NATURAL GROUND.
2. USE NATIVE TOP SOIL TO BACKFILL TO EDGE OF METER BOX LID. BACKFILL TO NATURAL GRADE.

*MATERIALS SHALL BE PER THE APPROVED EQUIPMENT LIST (AEL) OR APPROVED EQUIVALENT.

NOT TO SCALE

PROPERTY OF CRYSTAL CLEAR Special Utility District	STANDARD SERVICE CONNECTION DETAILS	M&S ENGINEERING POWER & UTILITY ENGINEERS	APPROVED	REVISION
			JUN 2015	DEC 2025
			SHEET 1 OF 2	



MATERIAL LIST*	APPROVED BRAND/MODEL
A	1" SERVICE SADDLE	FORD
B	1" CORPORATION STOP	FORD
C	POLYETHYLENE AWWA, CS01-SIDR 9	CONTINENTAL
D	METER BOX AND LID	DFW PLASTICS
E	1"x3/4"x1" 1" U BRANCH MANIFOLD CONNECTION	MUELLER
F	LOCKABLE 3/4" ANGLE METER STOP WITH PADLOCK	
G	BRASS METER COUPLING	KAMSTRUP
H	WATER METER INSTALLED BY CCSUD	FORD
I	BRASS METER COUPLING MALE PT X SWIVEL COUPLING NUT	
J	1" THREADED NIPPLE	
K	TEMPORARY METER SPACER (7 1/2" IN LENGTH)	

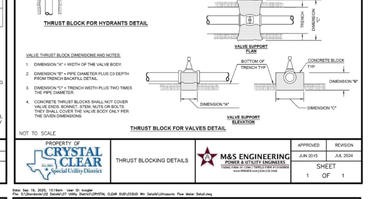
*MATERIALS SHALL BE PER THE APPROVED EQUIPMENT LIST (AEL) OR APPROVED EQUIVALENT.

NOTES:

1. METER BOXES SHALL NOT BE PLACED IN SIDEWALKS, DRIVEWAYS, PARKING AREAS, OR VEHICULAR TRAFFIC AREAS.
2. ANGLE STOP PLACED A MAXIMUM OF 4" FROM BACK OF BOX THAT FACES CURB.
3. SERVICES FOR NON-RESIDENTIAL CUSTOMERS OR IRRIGATION USES SHALL BE INSTALLED WITH A BACKFLOW PREVENTION ASSEMBLY (PROVIDED BY CCSUD CROSS-CONNECTION AND BACKFLOW PREVENTION PROGRAM). BYPASS NOT PERMITTED ON SERVICES THAT ARE IRRIGATION ONLY.

NOT TO SCALE

PROPERTY OF CRYSTAL CLEAR Special Utility District	STANDARD SERVICE CONNECTION WITH IRRIGATION METER DETAILS	M&S ENGINEERING POWER & UTILITY ENGINEERS	APPROVED	REVISION
			JUN 2015	DEC 2025
			SHEET 2 OF 2	



PIPE SIZE	DIMENSION "A" (SQUARE)			
	PLUGS	90° BENDS	22 1/2° BENDS	VALVES
4"	1'-0"	1'-0"	1'-0"	1'-0"
6"	1'-0"	2'-0"	1'-0"	1'-0"
8"	1'-0"	2'-0"	1'-0"	1'-0"
10"	2'-0"	3'-0"	1'-0"	2'-0"
12"	2'-0"	3'-0"	2'-0"	2'-0"
16"	3'-0"	4'-0"	2'-0"	2'-0"
20"	3'-0"	4'-0"	3'-0"	3'-0"
24"	3'-0"	4'-0"	3'-0"	3'-0"

NOTES:


1. THE EARTHBEARING SURFACE SHALL BE THE UNDISTURBED TRENCH WALL.
2. CONCRETE SHALL BE PLACED SO THAT FITTING, VALVES AND PIPE JOINTS ARE ACCESSIBLE FOR REPAIR OR REPLACEMENT.
3. ALL THRUST BLOCKS SHALL CONTAIN A MINIMUM OF 1 1/2 CUBIC YARDS OF CONCRETE.
4. CONCRETE SHALL BE 3000 P.S.I. AT 28 DAYS MINIMUM.
5. ALL FITTINGS AND FITTING JOINTS MUST BE WRAPPED W/ POLYWRAP. POLYWRAP SHALL BE SECURED WITH A MINIMUM OF THREE CIRCUMFERENTIAL TURNS OF POLY TAPE.
6. 12"x12"x6" THICK CONCRETE BLOCKS SHALL BE INSTALLED DIRECTLY UNDER ALL FITTINGS.

VALVE THRUST BLOCK DIMENSIONS AND NOTES:

1. DIMENSION "A" = WIDTH OF THE VALVE BODY.
2. DIMENSION "B" = PIPE DIAMETER PLUS 23 DEPTH FROM TRENCH BACKFILL DETAIL.
3. DIMENSION "C" = TRENCH WIDTH PLUS TWO TIMES THE PIPE DIAMETER.
4. CONCRETE THRUST BLOCKS SHALL NOT COVER VALVE BOLTS OR VALVE OPERATING NUTS SO THEY SHALL COVER THE VALVE BODY ONLY PER THE GIVEN DIMENSIONS.

NOT TO SCALE

PROPERTY OF CRYSTAL CLEAR Special Utility District	THRUST BLOCKING DETAILS	M&S ENGINEERING POWER & UTILITY ENGINEERS	APPROVED	REVISION
			JUL 2015	JUL 2024
			SHEET 1 OF 1	



NOTES

1. GRAVEL OR CHIP SEAL (MATCH EXISTING PAVEMENT TYPE) SHALL BE A MINIMUM OF 2" THICK.
2. ROAD BASE AND SURFACE MATERIALS IN THE TRENCH CUT SHALL BE REPLACED IN KIND, OF EQUAL THICKNESS

TRENCHING NOTES

1. ADEQUATE BARRICADES & WARNING SIGNS SHALL BE ERECTED BEFORE ANY WORK IS STARTED IN PUBLIC RIGHT-OF-WAY.
2. THE DRIVEWAY SHALL BE CUT ONLY WHERE REQUIRED BY THE ENGINEER.
3. DRIVEWAY SHALL REMAIN ACCESSIBLE AT ALL TIMES.
4. REFER TO SPECIFICATIONS FOR ANY SPECIAL REQUIREMENTS OR CONDITIONS
5. BACKFILL SHALL BE COMPLETED IMMEDIATELY AFTER PIPELINE LAYING WITHIN PRIVATE DRIVEWAYS.

TRENCH SAFETY NOTES

1. TRENCH SAFETY SYSTEM, SHORING OR SIDE SLOPES TO BE IN ACCORDANCE WITH OSHA STANDARDS.
2. TRENCH SAFETY SYSTEM PLAN TO BE PROVIDED BY CONTRACTOR PRIOR TO CONSTRUCTION.
3. ALL EXCAVATION GREATER THAN 5' DEEP SHALL MEET TRENCH SAFETY NOTE.

PROPERTY OF CRYSTAL CLEAR Special Utility District	TYPICAL GRAVEL/CHIP SEAL DRIVEWAY REPAIR DETAIL	M&S ENGINEERING POWER & UTILITY ENGINEERS	APPROVED	REVISION
			JUL 2015	OCT 2025
			SHEET 1 OF 1	

NOTES:

1. VALVE BOXES SHALL BE FITTED WITH PLASTIC VALVE ID TAGS (BLUE EMEDCO 3-1/2" X 2-3/4") INDICATING OWNER (CCSUD) VALVE SIZE, YEAR OF INSTALLATION AND # OF TURNS TO OPEN.
2. SUBGRADE SHALL BE COMPACTED AS PER SPECIFICATIONS
3. VALVE CASTINGS SHALL BE ADJUSTED TO GRADE AFTER FINAL LIFT OF OVERLAY IS IN PLACE.
4. CLEAN VALVE BOX OF ALL DEBRIS DOWN TO THE BASE OF THE VALVE.
5. REMOVE EXISTING RISER PIPE DOWN 18" AND REPLACE TO THE NEW ELEVATION USING NEW PIPE AND A COLLAR CASTING.
6. WHEN CAST IRON CASTINGS TO BE REMOVED REQUIRE EXCAVATION GREATER THAN 20" DEEP, THE CONTRACTOR MAY ELECT TO FILL EXCAVATION WITH CONTROLLED LOW STRENGTH MATERIAL TO THE UNDERSIDE OF THE CONCRETE PAVEMENT PATCH IN LIEU OF COMPACTED BACKFILL.
7. REINFORCING STEEL SHALL MEET SPECIFICATIONS.
8. VALVE BOXES MUST BE INSTALLED IN A STRAIGHT, VERTICAL POSITION.
9. VALVE MARKERS SHALL BE INSTALLED BEHIND EACH VALVE BOX WHEN VALVE IS LOCATED WITHIN EASEMENT OR R.O.W.

NOT TO SCALE

PROPERTY OF CRYSTAL CLEAR Special Utility District	TYPICAL IRON VALVE BOX DETAILS	M&S ENGINEERING POWER & UTILITY ENGINEERS	APPROVED	REVISION
			JUN 2015	OCT 2025
			SHEET 1 OF 1	

TRENCHING NOTES

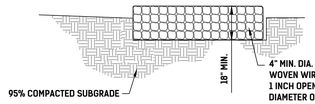
1. ADEQUATE BARRICADES & WARNING SIGNS SHALL BE ERECTED BEFORE ANY WORK IS STARTED IN PUBLIC RIGHT-OF-WAY.
2. REFER TO SPECIFICATIONS FOR ANY SPECIAL REQUIREMENTS OR CONDITIONS
3. BACKFILL SHALL BE COMPLETED IMMEDIATELY AFTER PIPELINE LAYING WITHIN PUBLIC RIGHT-OF-WAYS & PRIVATE DRIVEWAYS.

TRENCH SAFETY NOTES

1. TRENCH SAFETY SYSTEM, SHORING OR SIDE SLOPE TO BE IN ACCORDANCE WITH OSHA STANDARDS.
2. TRENCH SAFETY SYSTEM PLAN TO BE PROVIDED BY CONTRACTOR PRIOR TO CONSTRUCTION.

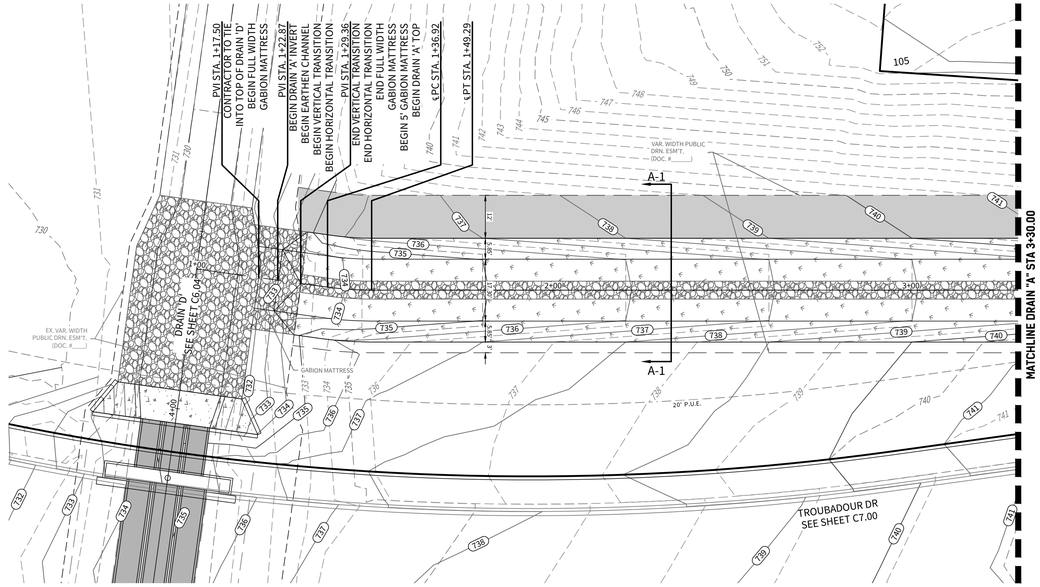
NOT TO SCALE

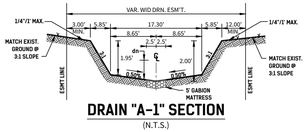
| PROPERTY OF CRYSTAL CLEAR Special Utility District | TYPICAL TRENCH BACKFILL DETAIL | M&S ENGINEERING POWER & UTILITY ENGINEERS | APPROVED | REVISION |
|



NOTE: GABION MATTRESS TO BE FREE OF GEO-TEXTILE FABRIC LINING.

GABION MATTRESS DETAIL (N.T.S.)





DRAIN "A-1" SECTION
(N.T.S.)

Name	A-1
BEGIN STA	1+29.36
END STA	3+55.97
Q25 (cfs)	107.63
h (ft)	2.00'
b_w (ft)	17.30'
z [_]:1 left	3
z [_]:1 right	3
t_w (ft)	29
n	0.035
Slope (%)	2.50%
d_n (ft)	0.92'
V (fps)	5.81

LEGEND:

- REVEGATATION
- PROPOSED M.B.C.
- PROPOSED CONCRETE RIP-RAP
- GABION MATTRESS
- MAINTENANCE PATH

KEYNOTES:

1 CONCRETE COLLARS SHALL BE INSTALLED FOR CAST-IN-PLACE & PRECAST CURB INLETS FOR EVERY PIPE CONNECTION

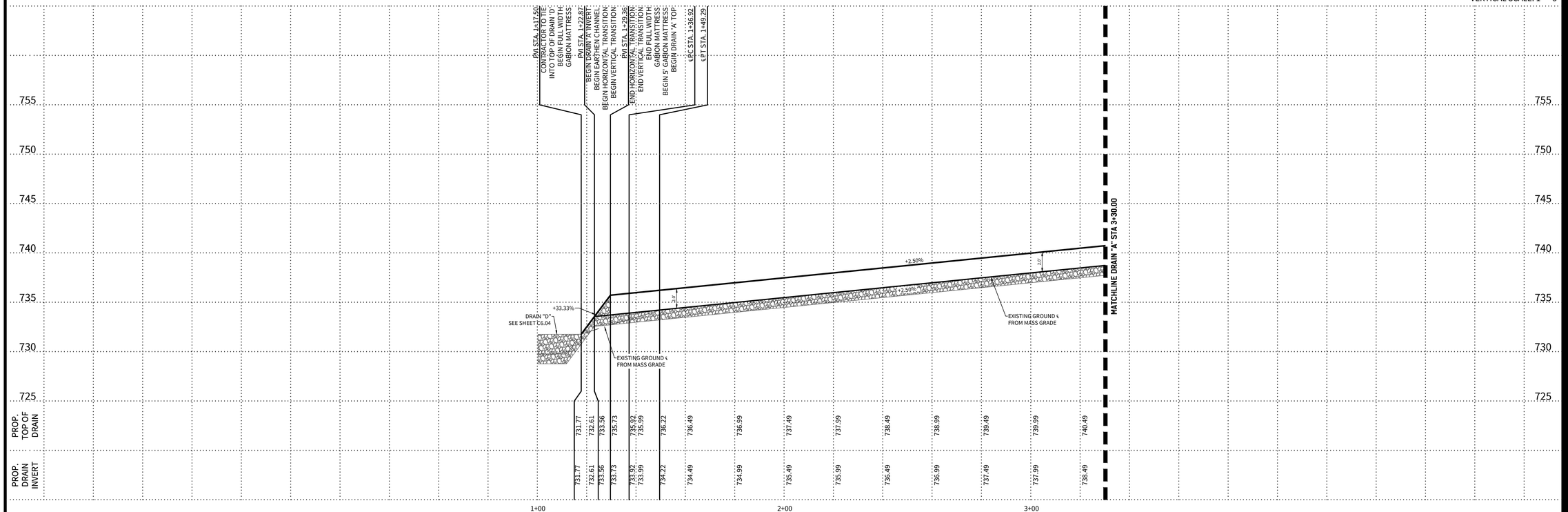
GENERAL NOTES

1. ALL CONCRETE LINING SHALL DEVELOP A MINIMUM COMPRESSIVE STRENGTH OF NOT LESS THAN 3000 PSI IN 28 DAYS.
2. REFERENCE CITY OF SAN ANTONIO TYPICAL CONCRETE CHANNEL RIP-RAP STANDARDS FOUND ON SHEET C6.D1

DRAIN "A"

STA. 1+00.00 TO STA. 3+30.00

HORIZONTAL SCALE: 1" = 20'
VERTICAL SCALE: 1" = 5'



CUDEENGINEERS.COM

CUDE ENGINEERS

4122 Pond Hill Road, Suite 101
San Antonio, Texas 78231
P:(210) 681.2951 F: (210) 523.7112

FLYING W UNIT 2

DRAINAGE PLAN & PROFILE - DRAIN 'A'

DATE
04/16/2026

PROJECT NO.
04024-018

DRAWN BY
C7

CHECKED BY
JL/TM

REVISIONS
1. 2. 3. 4. 5. 6. 7. 8.

4/16/26

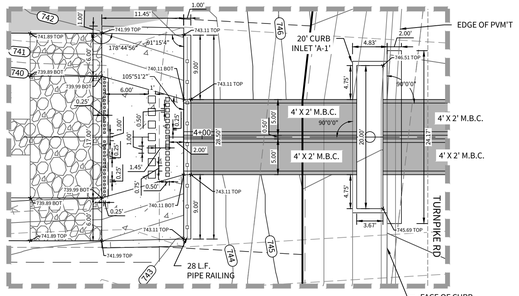
STATE OF TEXAS
TORY DUANE MILLER
135598
LICENSED
PROFESSIONAL ENGINEER

CUDE ENGINEERS
TBPELS No. 10048500

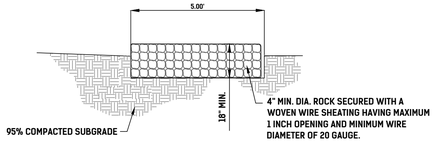
C6.00

© 2026 CUDE ENGINEERS | Plotted: 4/16/2026 by Tory Miller | C:\CUDE\2024\04024-018\CAD\CIVIL\DRAINAGE PLANS & PROFILE - DRAIN A.dgn, dwg, 2026.04.16 8:39:44 am | gpw.ctb

REPRODUCTION OF THE ORIGINAL SIGNED AND SEALED PLAN AND/OR ELECTRONIC MEDIA MAY HAVE BEEN INADVERTENTLY ALTERED. CONTRACTOR IS RESPONSIBLE FOR VERIFYING THE SCALE OF THE DOCUMENT AND CONTACTING CUDE ENGINEERS TO VERIFY DISCREPANCIES PRIOR TO CONSTRUCTION.

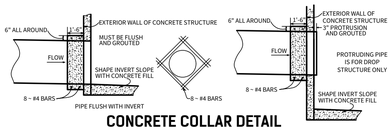


DRAIN "A" OUTFALL & CURB INLET 'A-1' DETAIL
(SCALE 1" = 10')



NOTE: GABION MATTRESS TO BE FREE OF GEO-TEXTILE FABRIC LINING.

GABION MATTRESS DETAIL (N.T.S.)



CONCRETE COLLAR DETAIL
(N.T.S.)

LEGEND:

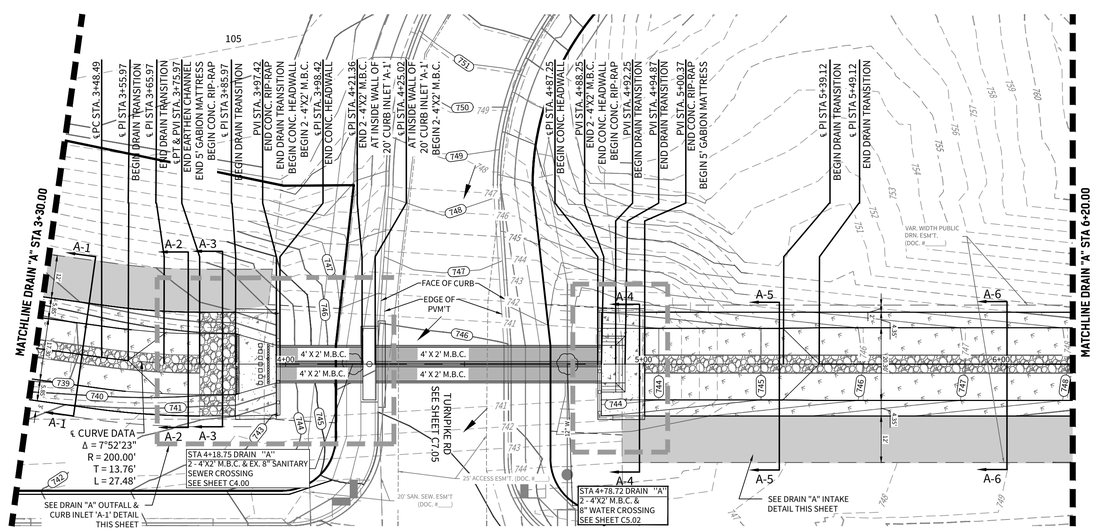
- REVEGATATION
- PROPOSED M.B.C.
- PROPOSED CONCRETE RIP-RAP
- GABION MATTRESS
- MAINTENANCE PATH

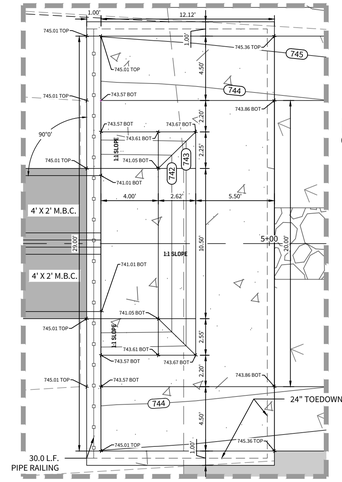
KEYNOTES:

1 CONCRETE COLLARS SHALL BE INSTALLED FOR CAST-IN-PLACE & PRECAST CURB INLETS FOR EVERY PIPE CONNECTION

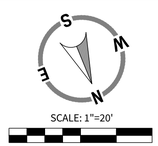
GENERAL NOTES

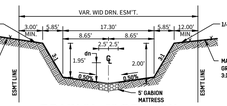
1. ALL CONCRETE LINING SHALL DEVELOP A MINIMUM COMPRESSIVE STRENGTH OF NOT LESS THAN 3000 PSI IN 28 DAYS.
2. REFERENCE CITY OF SAN ANTONIO TYPICAL CONCRETE CHANNEL RIP-RAP STANDARDS FOUND ON SHEET C6.D1



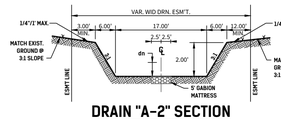


DRAIN "A" INTAKE DETAIL
(SCALE 1" = 5')

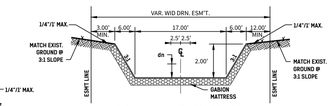




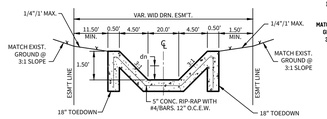
DRAIN "A–1" SECTION
(N.T.S.)



DRAIN "A–2" SECTION
(N.T.S.)



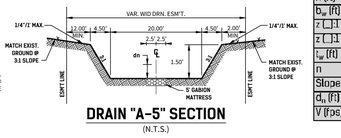
DRAIN "A–3" SECTION
(N.T.S.)



DRAIN "A–4" SECTION
(N.T.S.)



DRAIN "A–6" SECTION
(N.T.S.)



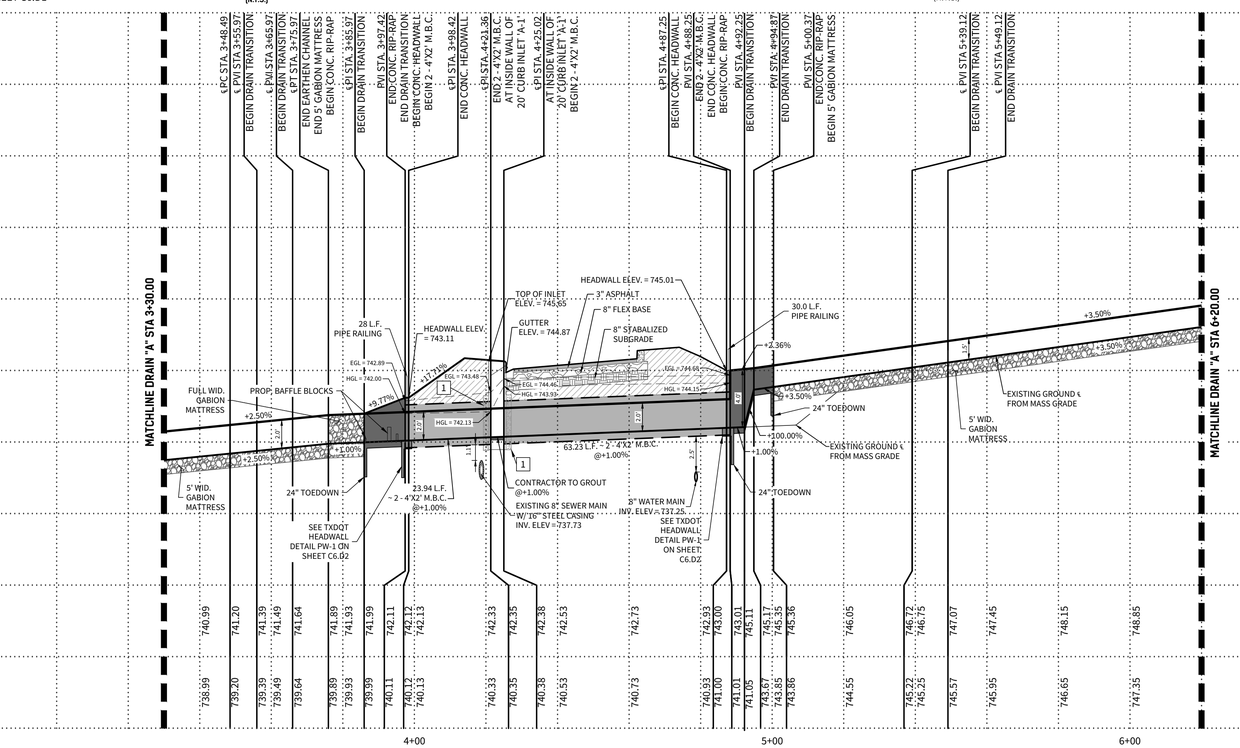
DRAIN "A–5" SECTION
(N.T.S.)

Name	A-1	A-2	A-3	A-4	A-5	A-6
BeGin STA	1+29.36	3+65.97	3+75.97	4+94.87	5+00.37	5+49.12
END STA	3+55.97	3+75.97	3+85.97	5+00.37	5+39.12	6+40.35
Q25 (cfs)	107.63	107.63	107.63	93.79	93.79	93.79
h (ft)	2.00'	2.00'	2.00'	1.50'	1.50'	1.50'
b_w (ft)	17.30'	17.00'	17.00'	20.00'	20.00'	20.30'
z (⊏⊐) left	3	3	3	3	3	3
z (⊏⊐) right	3	3	3	3	3	3
t_w (ft)	29	29	29	29	29	29
n	0.035	0.035	0.035	0.015	0.035	0.035
Slope (%)	2.50%	2.50%	1.00%	3.50%	3.50%	3.50%
d_n (ft)	0.92'	0.93'	1.21'	0.43'	0.71'	0.71'
V (fps)	5.81	5.83	4.30	10.18	5.94	5.92

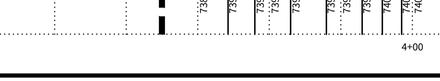
DRAIN "A"

STA. 3+30.00 TO STA. 6+20.00

HORIZONTAL SCALE: 1" = 20'
VERTICAL SCALE: 1" = 5'



DRAIN "A" BAFFLE BLOCK REINFORCEMENT DETAIL
(N.T.S.)



DRAIN "A" BAFFLE BLOCK CALCULATIONS (CONTRA COSTA)

Y_0 = 1.89 FT V_0 = 7.13 FPS

Q_{25} = 107.63 FT^3/S

$FROUDE_0$ = 0.91

SILL HEIGHT FACTOR = 0.09

Y_1 = 2.08 FT V_1 = 5.66 FPS

$FROUDE_1$ = 0.69

CURB INLET "A–1" STA. 4+21.36 TO 4+25.02
CURB INLET ON GRADE – TxDOT METHOD (TYPE C–1)

Q_{25} = 25.82 c.f.s.

S_x = GUTTER CROSS SLOPE = 0.02

S_L = STREET SLOPE = 0.04

$S_E = S_x + (\frac{d}{a})E_{oc}$

S_e = EQUIVALENT CROSS SLOPE = 0.06

$L_R = ZQ^{0.42}S^{0.3}(\frac{1}{RISE})^{0.6}$

L_R = 57.61' INLET REQ'D

L_A = 20' CURB INLET USED

CO_T = 'CARRY OVER FLOW' = $Q_{25}[(1-\frac{L_A}{L_R})^{1.8}]$

CO_T = 11.98 C.F.S.

Q_i = ACTUAL INLET INTERCEPTION = 13.84 C.F.S.

2– 4' X 2' M.B.C. DRAIN "A" STA. 3+97.42 TO 4+21.36

PIPE SLOPE = 1.00 %

Q_{25} = 107.63 c.f.s.

DEPTH OF FLOW = 1.89 ft

FLOW AREA = 15.10 ft^2

% FULL = 94.38%

$VELOCITY_{25}$ = 7.13 ft/s

n = 0.013

2– 4' X 2' M.B.C. DRAIN "A" STA. 4+25.02 TO 4+88.25

PIPE SLOPE = 1.00 %

Q_{25} = 93.79 c.f.s.

DEPTH OF FLOW = 2.00 ft

FLOW AREA = 16.00 ft^2

% FULL = 100%

$VELOCITY_{25}$ = 5.86 ft/s

n = 0.013

CUDEENGINEERS.COM

CUDE ENGINEERS

4122 Pond Hill Road, Suite 101
San Antonio, Texas 78231
P:(210) 681.2951 F: (210) 523.7112

FLYING W UNIT 2

DRAINAGE PLAN & PROFILE - DRAIN 'A'

DATE
04/16/2026

PROJECT NO.
04024-018

DRAWN BY
C7

CHECKED BY
JL/TM

REVISIONS
1. 2. 3. 4. 5. 6. 7. 8.

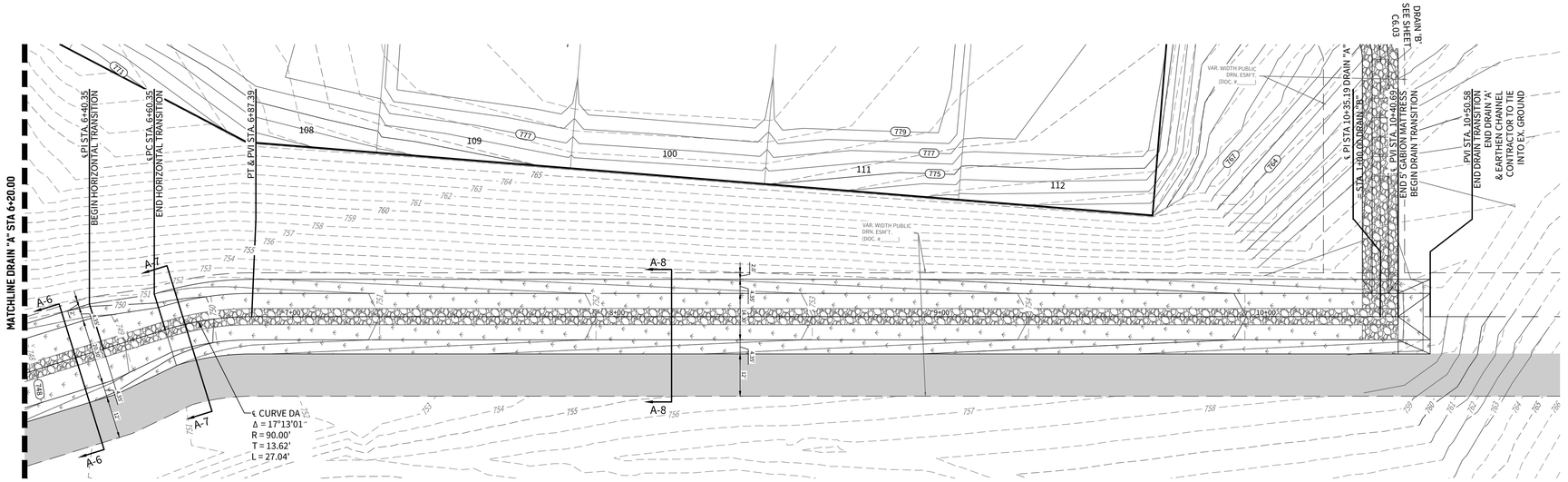
4/16/26

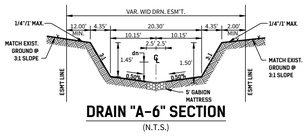
STATE OF TEXAS
TORY DUANE MILLER
135598
LICENSED
PROFESSIONAL ENGINEER

CUDE ENGINEERS
TBPELS No. 10048500

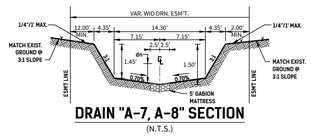
C6.01

REPRODUCTION OF THE ORIGINAL SIGNED AND SEALED PLAN AND/OR ELECTRONIC MEDIA MAY HAVE BEEN INADVERTENTLY ALTERED. CONTRACTOR IS RESPONSIBLE FOR VERIFYING THE SCALE OF THE DOCUMENT AND CONTACTING CUDE ENGINEERS TO VERIFY DISCREPANCIES PRIOR TO CONSTRUCTION.





DRAIN "A-6" SECTION
(N.T.S.)



DRAIN "A-7, A-8" SECTION
(N.T.S.)

LEGEND:

REVEGATATION

MAINTENANCE PATH

KEYNOTES:

1 CONCRETE COLLARS SHALL BE INSTALLED FOR CAST-IN-PLACE & PRECAST CURB INLETS FOR EVERY PIPE CONNECTION

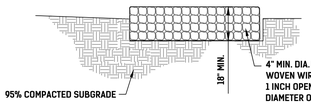
GENERAL NOTES

1. ALL CONCRETE LINING SHALL DEVELOP A MINIMUM COMPRESSIVE STRENGTH OF NOT LESS THAN 3000 PSI IN 28 DAYS.
2. REFERENCE CITY OF SAN ANTONIO TYPICAL CONCRETE CHANNEL RIP-RAP STANDARDS FOUND ON SHEET C6.D1

DRAIN "A"

STA. 6+20.00 TO STA. 10+26.54

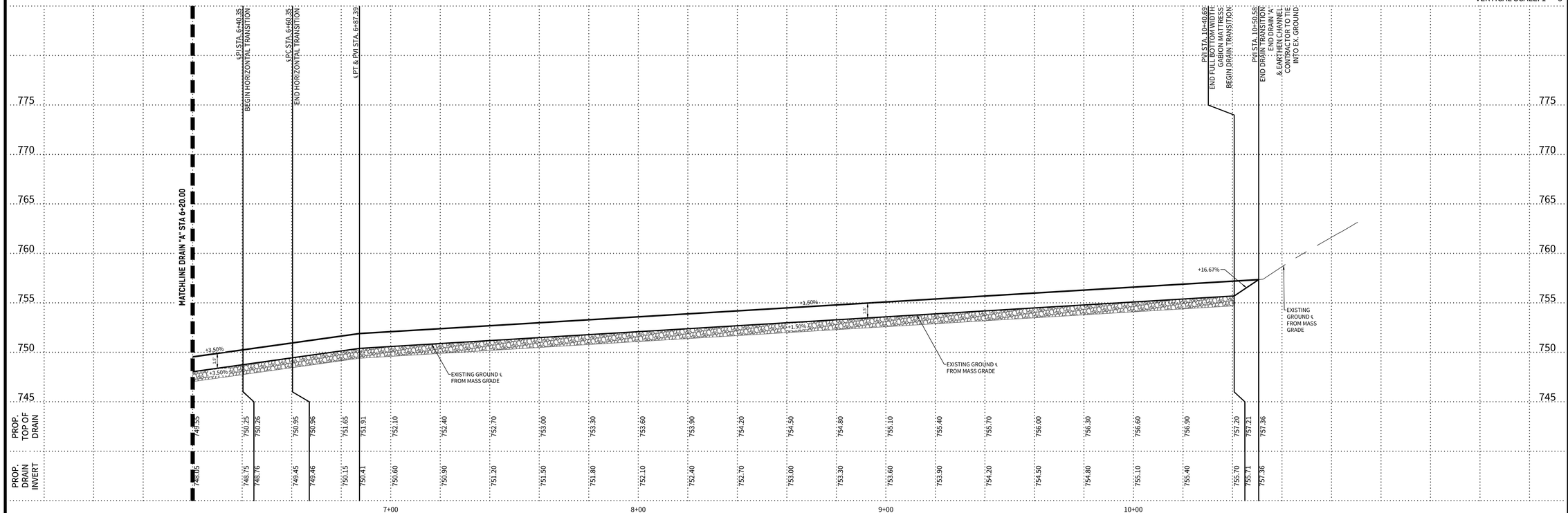
Name	A-6	A-7	A-8
BEGIN STA	5+49.12	6+60.35	6+87.39
END STA	6+40.35	6+87.39	10+40.69
Q25 (cfs)	93.79	91.34	91.34
h (ft)	1.50'	1.50'	1.50'
b_w (ft)	20.30'	14.30'	14.30'
z (_):1 left	3	3	3
z (_):1 right	3	3	3
t_w (ft)	29	23	23
n	0.035	0.035	0.035
Slope (%)	3.50%	3.50%	1.50%
d_n (ft)	0.71'	0.84'	1.08'
V (fps)	5.92	6.42	4.84



NOTE: GABION MATTRESS TO BE FREE OF GEO-TEXTILE FABRIC LINING.

GABION MATTRESS DETAIL (N.T.S.)

HORIZONTAL SCALE: 1" = 20'
VERTICAL SCALE: 1" = 5'



CUDEENGINEERS.COM

CUDE ENGINEERS

4122 Pond Hill Road, Suite 101
San Antonio, Texas 78231
P:(210) 681.2951 F: (210) 523.7112

FLYING W
UNIT 2

DRAINAGE PLAN & PROFILE - DRAIN 'A'

DATE
04/16/2026

PROJECT NO.
04024-018

DRAWN BY
C7

CHECKED BY
JL/TM

REVISIONS
1. 2. 3. 4. 5. 6. 7. 8.

4/16/26

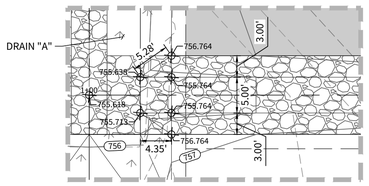
STATE OF TEXAS
TORY DUANE MILLER
135598
LICENSED
PROFESSIONAL ENGINEER

CUDE ENGINEERS
TBPELS No. 10048500

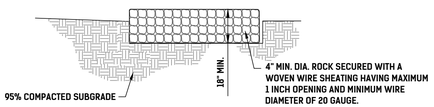
C6.02

REPRODUCTION OF THE ORIGINAL SIGNED AND SEALED PLAN AND/OR ELECTRONIC MEDIA MAY HAVE BEEN INADVERTENTLY ALTERED. CONTRACTOR IS RESPONSIBLE FOR VERIFYING THE SCALE OF THE DOCUMENT AND CONTACTING CUDE ENGINEERS TO VERIFY DISCREPANCIES PRIOR TO CONSTRUCTION.

S:\04024\018\2-ENG\4-Plans\CAD\Drainage PLAN & PROFILE - DRAIN A.SIG.dwg 2026/04/16 8:56am jgonzales

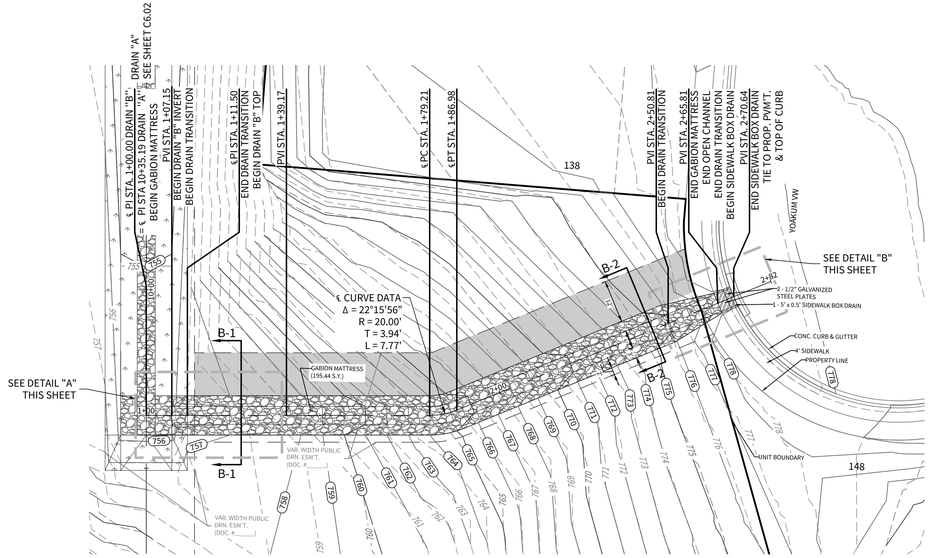


DETAIL "A"
(SCALE 1"=10')

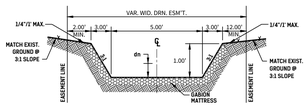


NOTE: GABION MATTRESS TO BE FREE OF GEO-TEXTILE FABRIC LINING.

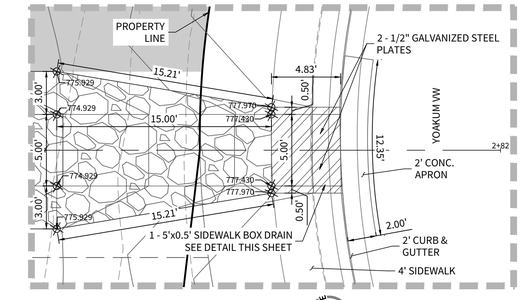
GABION MATTRESS DETAIL (N.T.S.)



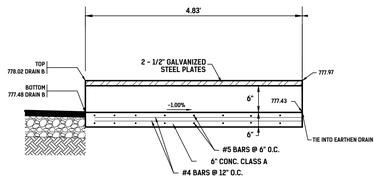
Name	B-1	B-2
BEG N STA	1+11.50	1+39.17
END STA	1+39.17	2+50.81
Q25 (cfs)	9.22	9.22
h (ft)	1.00'	1.00'
b_w (ft)	5.00'	5.00'
z [...1:1 left]	3	3
z [...1:1 right]	3	3
L_p (ft)	21	116
n	0.035	0.035
Slope (%)	2.00%	16.67%
d_c (ft)	0.45'	0.25'
V (fps)	3.12	6.34



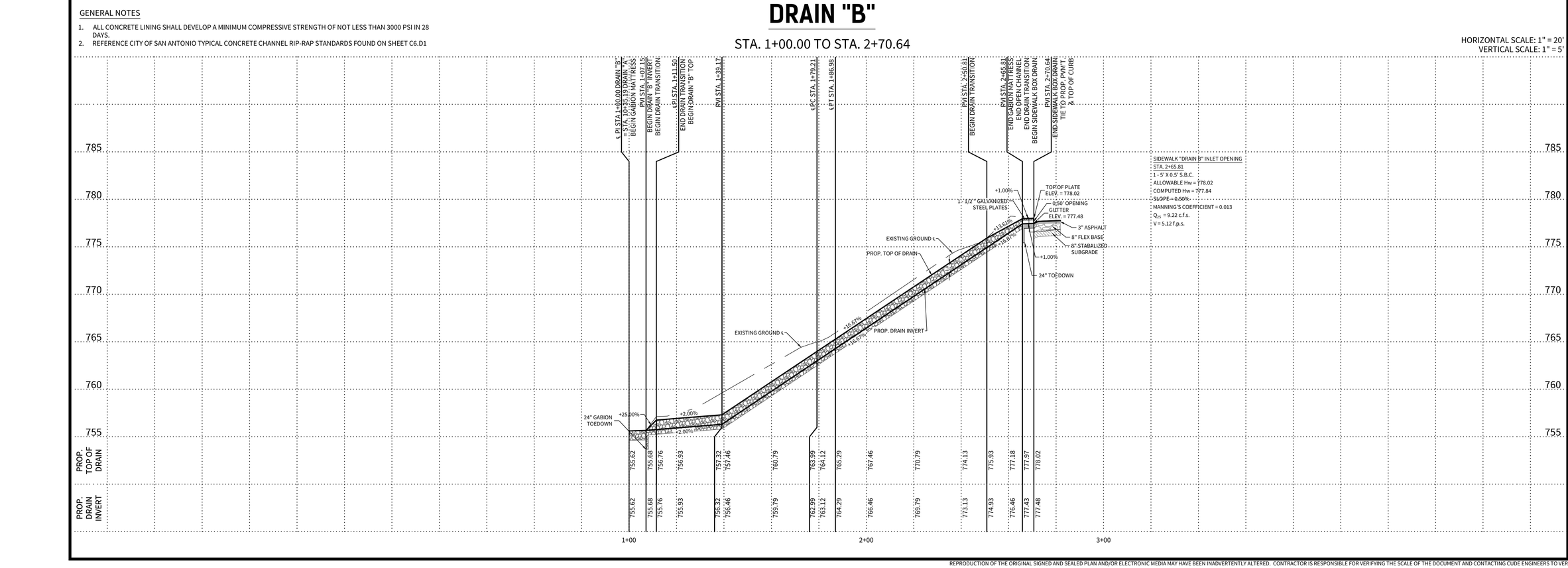
DRAIN "B-1, B-2" SECTIONS
(N.T.S.)



DETAIL "B"
(SCALE 1"=5')



DRAIN "B" INLET SECTION
(N.T.S)



KEYNOTES:

1 CONCRETE COLLARS SHALL BE INSTALLED FOR CAST-IN-PLACE & PRECAST CURB INLETS FOR EVERY PIPE CONNECTION

LEGEND:

REVEGATATION

GABION MATTRESS

PROPOSED 12' ACCESS PATH

GENERAL NOTES

1. ALL CONCRETE LINING SHALL DEVELOP A MINIMUM COMPRESSIVE STRENGTH OF NOT LESS THAN 3000 PSI IN 28 DAYS.
2. REFERENCE CITY OF SAN ANTONIO TYPICAL CONCRETE CHANNEL RIP-RAP STANDARDS FOUND ON SHEET C6.D1

DRAIN "B"

STA. 1+00.00 TO STA. 2+70.64

HORIZONTAL SCALE: 1" = 20'
VERTICAL SCALE: 1" = 5'

CUDEENGINEERS.COM

CUDE ENGINEERS EST. 1980

4122 Pond Hill Road, Suite 101
San Antonio, Texas 78231
P:(210) 681.2951 F: (210) 523.7112

FLYING W UNIT 2

DRAINAGE PLAN & PROFILE - DRAIN "B"

DATE
04/16/2026

PROJECT NO.
04024-018

DRAWN BY
C7

CHECKED BY
JL/TM

REVISIONS
1. 2. 3. 4. 5. 6. 7. 8.

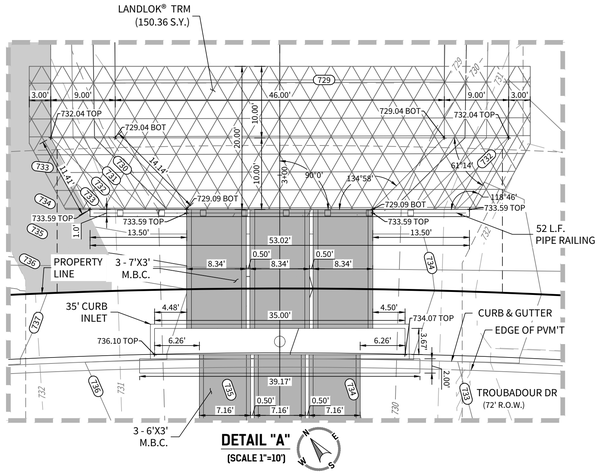
4/16/26

STATE OF TEXAS
TORY DUANE MILLER
135598
LICENSED
PROFESSIONAL ENGINEER

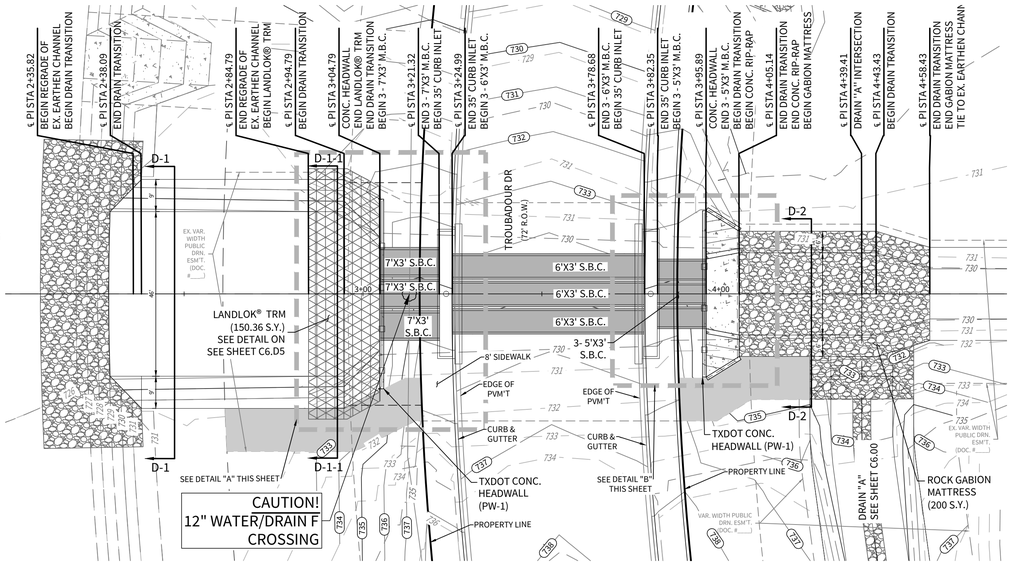
CUDE ENGINEERS
TBPELS No. 10048500

C6.03

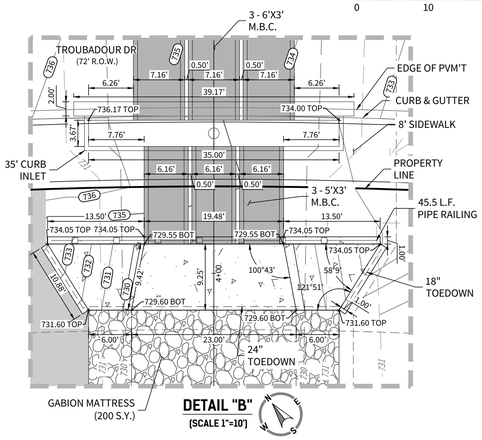
REPRODUCTION OF THE ORIGINAL SIGNED AND SEALED PLAN AND/OR ELECTRONIC MEDIA MAY HAVE BEEN INADVERTENTLY ALTERED. CONTRACTOR IS RESPONSIBLE FOR VERIFYING THE SCALE OF THE DOCUMENT AND CONTACTING CUDE ENGINEERS TO VERIFY DISCREPANCIES PRIOR TO CONSTRUCTION.



DETAIL "A"
(SCALE 1"=10')







DETAIL "B"
(SCALE 1"=10')

KEYNOTES:

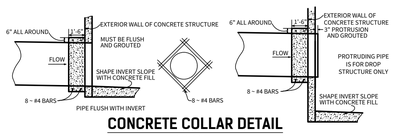
1 CONCRETE COLLARS SHALL BE INSTALLED FOR CAST-IN-PLACE & PRECAST CURB INLETS FOR EVERY PIPE CONNECTION

LEGEND:

- PROPOSED M.B.C.
- PROPOSED CONCRETE RIP-RAP
- PROPOSED LANDLOK® TRM
- GABION MATTRESS
- PROPOSED 12' MAINTENANCE PATH

GENERAL NOTES

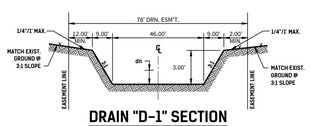
1. ALL CONCRETE LINING SHALL DEVELOP A MINIMUM COMPRESSIVE STRENGTH OF NOT LESS THAN 3000 PSI IN 28 DAYS.
2. REFERENCE CITY OF SAN ANTONIO TYPICAL CONCRETE CHANNEL RIP-RAP STANDARDS FOUND ON SHEET C6.D1



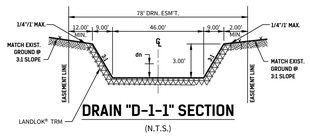
CONCRETE COLLAR DETAIL
(N.T.S.)

Name	D-1	D-1-1	D-2
BEGIN STA	2+38.09	2+84.79	4+05.14
END STA	2+84.79	2+94.79	4+43.43
Q100 (cfs)	259.54	259.54	213.26
h (ft)	3.00'	3.00'	2.00'
b_w (ft)	46.00'	46.00'	23.00'
z [ ]:1 left	3	3	3
z [ ]:1 right	3	3	3
t_w (ft)	64	64	35
n	0.035	0.025	0.035
Slope (%)	0.50%	0.50%	0.51%
d_n (ft)	1.43'	1.17'	1.85'
V (fps)	3.60	4.46	4.03

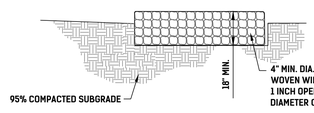
Name	D-1	D-1-1	D-2
BEGIN STA	2+38.09	2+84.79	4+05.14
END STA	2+84.79	2+94.79	4+43.43
Q25 (cfs)	186.17	186.17	152.64
h (ft)	3.00'	3.00'	2.00'
b_w (ft)	46.00'	46.00'	23.00'
z [ ]:1 left	3	3	3
z [ ]:1 right	3	3	3
t_w (ft)	64	64	35
n	0.035	0.025	0.035
Slope (%)	0.50%	0.50%	0.51%
d_n (ft)	1.18'	0.97'	1.53'
V (fps)	3.19	3.95	3.61



DRAIN "D-1" SECTION
(N.T.S.)



DRAIN "D-1-1" SECTION
(N.T.S.)



DRAIN "D-2" SECTION
(N.T.S.)

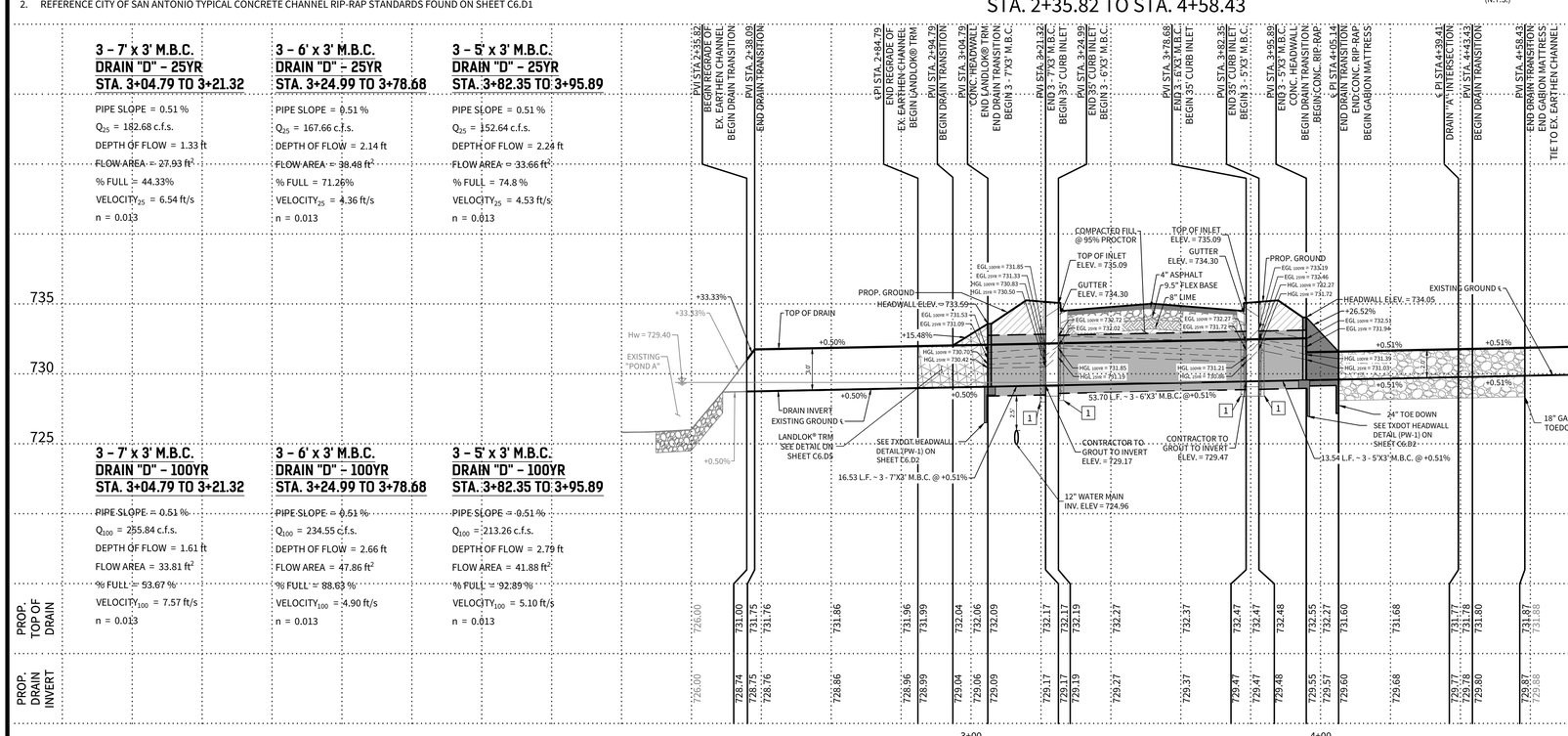
NOTE: GABION MATTRESS TO BE FREE OF GEO-TEXTILE FABRIC LINING.

GABION MATTRESS DETAIL
(N.T.S.)

DRAIN "D"

STA. 2+35.82 TO STA. 4+58.43

HORIZONTAL SCALE: 1" = 20'
VERTICAL SCALE: 1" = 5'



3 – 7' x 3' M.B.C. DRAIN "D" – 25YR STA. 3+04.79 TO 3+21.32

PIPE SLOPE = 0.51 %
Q_{25} = 182.68 c.f.s.
DEPTH OF FLOW = 1.33 ft
FLOW AREA = 27.93 ft²
% FULL = 44.33%
$VELOCITY_{25}$ = 6.54 ft/s
n = 0.013

3 – 6' x 3' M.B.C. DRAIN "D" – 25YR STA. 3+24.99 TO 3+78.68

PIPE SLOPE = 0.51 %
Q_{25} = 167.66 c.f.s.
DEPTH OF FLOW = 2.14 ft
FLOW AREA = 38.48 ft²
% FULL = 71.26%
$VELOCITY_{25}$ = 4.36 ft/s
n = 0.013

3 – 5' x 3' M.B.C. DRAIN "D" – 25YR STA. 3+82.35 TO 3+95.89

PIPE SLOPE = 0.51 %
Q_{25} = 152.64 c.f.s.
DEPTH OF FLOW = 2.24 ft
FLOW AREA = 33.66 ft²
% FULL = 74.8 %
$VELOCITY_{25}$ = 4.53 ft/s
n = 0.013

3 – 7' x 3' M.B.C. DRAIN "D" – 100YR STA. 3+04.79 TO 3+21.32

PIPE SLOPE = 0.51 %
Q_{100} = 255.84 c.f.s.
DEPTH OF FLOW = 1.61 ft
FLOW AREA = 33.81 ft²
% FULL = 53.67 %
$VELOCITY_{100}$ = 7.57 ft/s
n = 0.013

3 – 6' x 3' M.B.C. DRAIN "D" – 100YR STA. 3+24.99 TO 3+78.68

PIPE SLOPE = 0.51 %
Q_{100} = 234.55 c.f.s.
DEPTH OF FLOW = 2.66 ft
FLOW AREA = 47.86 ft²
% FULL = 88.63 %
$VELOCITY_{100}$ = 4.90 ft/s
n = 0.013

3 – 5' x 3' M.B.C. DRAIN "D" – 100YR STA. 3+82.35 TO 3+95.89

PIPE SLOPE = 0.51 %
Q_{100} = 213.26 c.f.s.
DEPTH OF FLOW = 2.79 ft
FLOW AREA = 41.88 ft²
% FULL = 92.89 %
$VELOCITY_{100}$ = 5.10 ft/s
n = 0.013

25YR INLET "D" STA. 3+21.32 TO 3+24.99 CURB INLET ON GRADE – TxDOT METHOD

Q_{25} = 16.88 C.F.S.
S_X = GUTTER CROSS SLOPE = 0.02
S_L = STREET SLOPE = 0.06
$S_E = S_X + (\frac{a}{d})E_C$
S_E = EQUIVALENT CROSS SLOPE = 0.07

$L_R = ZQ^{0.42}S^{0.3}(\frac{1}{NSE})^{0.6}$

L_R = 99.10' INLET (TOTAL) REQ'D
L_A = 2 -35' (70' TOTAL) CURB INLET USED
CO_T = CARRY OVER FLOW = $Q_{25}[(1-\frac{L_A}{L_R})^{1.8}]$

CO_T = 1.86 C.F.S.
Q_I = ACTUAL INLET INTERCEPTION = 15.02 C.F.S.

25YR INLET "D" STA. 3+78.68 TO 3+82.35 CURB INLET ON GRADE – TxDOT METHOD

Q_{25} = 16.88 C.F.S.
S_X = GUTTER CROSS SLOPE = 0.02
S_L = STREET SLOPE = 0.06
$S_E = S_X + (\frac{a}{d})E_C$
S_E = EQUIVALENT CROSS SLOPE = 0.07

$L_R = ZQ^{0.42}S^{0.3}(\frac{1}{NSE})^{0.6}$

L_R = 99.10' INLET (TOTAL) REQ'D
L_A = 2 -35' (70' TOTAL) CURB INLET USED
CO_T = CARRY OVER FLOW = $Q_{25}[(1-\frac{L_A}{L_R})^{1.8}]$

CO_T = 1.86 C.F.S.
Q_I = ACTUAL INLET INTERCEPTION = 15.02 C.F.S.

100YR INLET "D" STA. 3+21.32 TO 3+24.99 CURB INLET ON GRADE – TxDOT METHOD

Q_{100} = 29.13 C.F.S.
S_X = GUTTER CROSS SLOPE = 0.02
S_L = STREET SLOPE = 0.06
$S_E = S_X + (\frac{a}{d})E_C$
S_E = EQUIVALENT CROSS SLOPE = 0.06

$L_R = ZQ^{0.42}S^{0.3}(\frac{1}{NSE})^{0.6}$

L_R = 135.22' INLET (TOTAL) REQ'D
L_A = 2 -35' (70' TOTAL) CURB INLET USED
CO_T = CARRY OVER FLOW = $Q_{100}[(1-\frac{L_A}{L_R})^{1.8}]$

CO_T = 7.83 C.F.S.
Q_I = ACTUAL INLET INTERCEPTION = 21.29 C.F.S.

100YR INLET "D" STA. 3+78.68 TO 3+82.35 CURB INLET ON GRADE – TxDOT METHOD

Q_{100} = 29.13 C.F.S.
S_X = GUTTER CROSS SLOPE = 0.02
S_L = STREET SLOPE = 0.06
$S_E = S_X + (\frac{a}{d})E_C$
S_E = EQUIVALENT CROSS SLOPE = 0.06

$L_R = ZQ^{0.42}S^{0.3}(\frac{1}{NSE})^{0.6}$

L_R = 135.22' INLET (TOTAL) REQ'D
L_A = 2 -35' (70' TOTAL) CURB INLET USED
CO_T = CARRY OVER FLOW = $Q_{100}[(1-\frac{L_A}{L_R})^{1.8}]$

CO_T = 7.83 C.F.S.
Q_I = ACTUAL INLET INTERCEPTION = 21.29 C.F.S.

CUDEENGINEERS.COM

CUDE ENGINEERS

4122 Pond Hill Road, Suite 101
San Antonio, Texas 78231
P:(210) 681.2951 F: (210) 523.7112

FLYING W UNIT 2

DRAINAGE PLAN & PROFILE - DRAIN "D"

DATE
04/16/2026

PROJECT NO.
04024-018

DRAWN BY
C7

CHECKED BY
JL/TM

REVISIONS
1. 2. 3. 4. 5. 6. 7. 8.

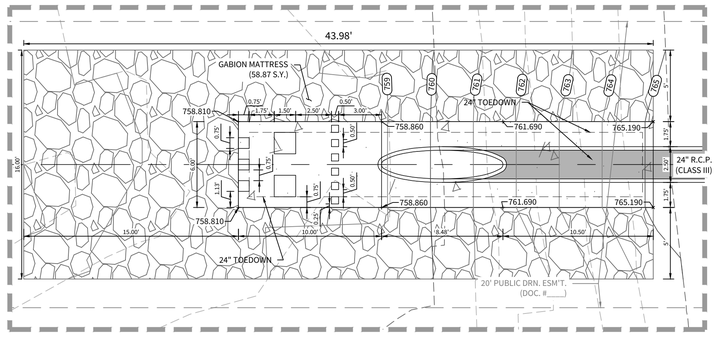
4/16/26

STATE OF TEXAS
TORY DUANE MILLER
135598
LICENSED
PROFESSIONAL ENGINEER

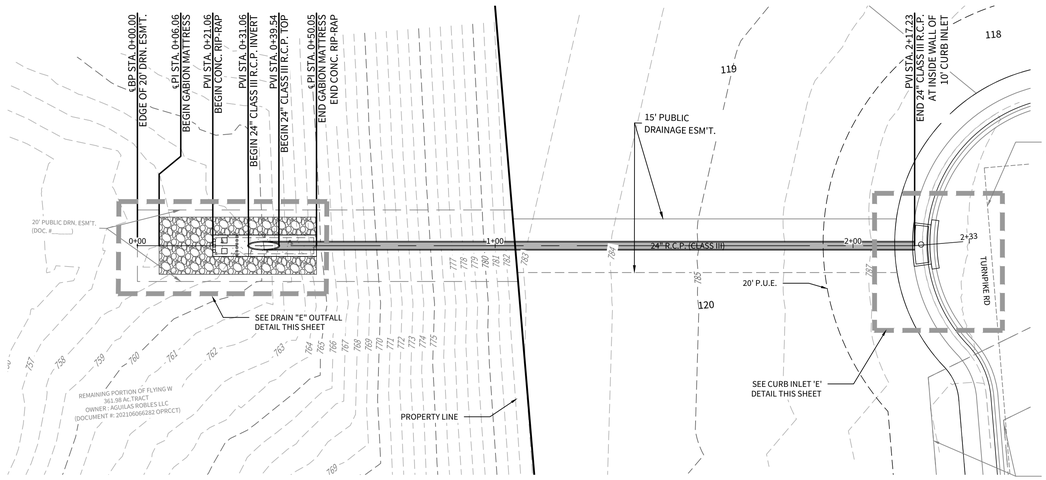
CUDE ENGINEERS
TBPELS No. 10048500

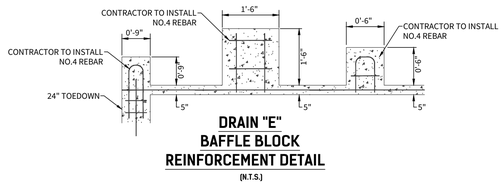
C6.04

REPRODUCTION OF THE ORIGINAL SIGNED AND SEALED PLAN AND/OR ELECTRONIC MEDIA MAY HAVE BEEN INADVERTENTLY ALTERED. CONTRACTOR IS RESPONSIBLE FOR VERIFYING THE SCALE OF THE DOCUMENT AND CONTACTING CUDE ENGINEERS TO VERIFY DISCREPANCIES PRIOR TO CONSTRUCTION.

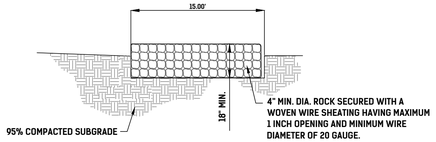


DRAIN "E" OUTFALL DETAIL
(SCALE 1" = 5')



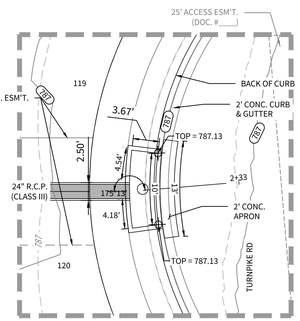


DRAIN "E"
BAFFLE BLOCK
REINFORCEMENT DETAIL
(N.T.S.)

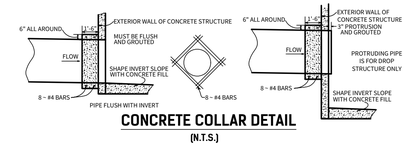


NOTE: GABION MATTRESS TO BE FREE OF GEO-TEXTILE FABRIC LINING.

GABION MATTRESS DETAIL (N.T.S.)



CURB INLET 'E' DETAIL
(SCALE 1" = 10')



CONCRETE COLLAR DETAIL
(N.T.S.)

LEGEND:

- PROPOSED R.C.P.
- PROPOSED CONCRETE RIP-RAP
- GABION MATTRESS

KEYNOTES:

1 CONCRETE COLLARS SHALL BE INSTALLED FOR CAST-IN-PLACE & PRECAST CURB INLETS FOR EVERY PIPE CONNECTION

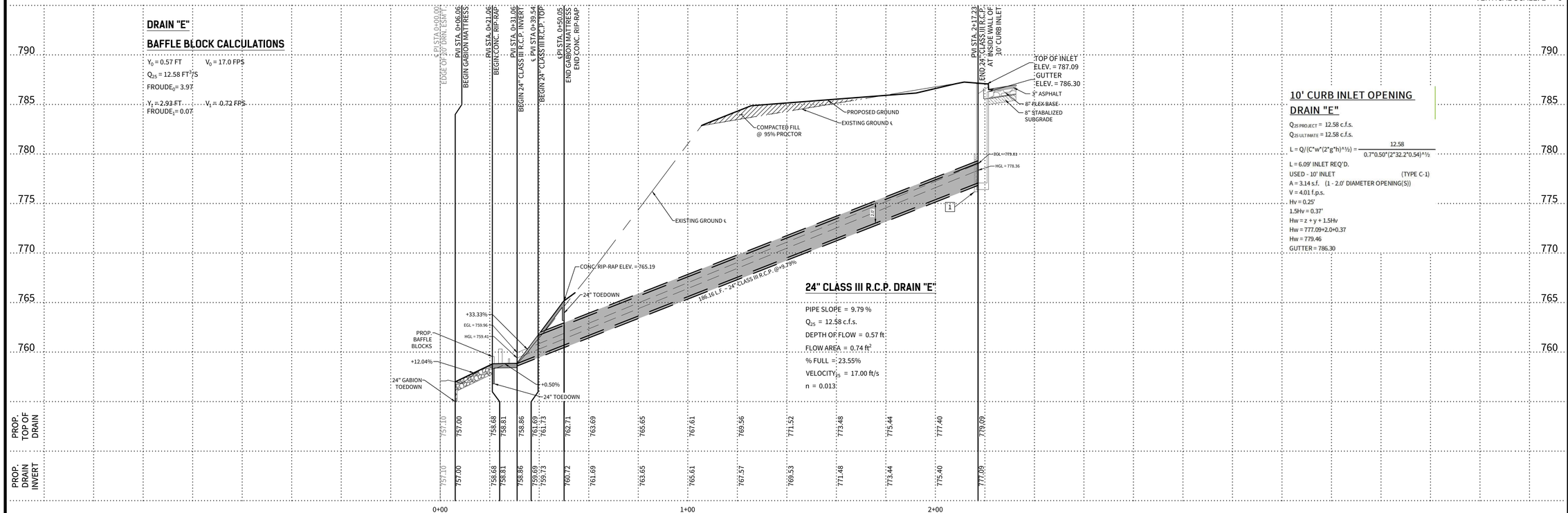
GENERAL NOTES

1. ALL CONCRETE LINING SHALL DEVELOP A MINIMUM COMPRESSIVE STRENGTH OF NOT LESS THAN 3000 PSI IN 28 DAYS.
2. REFERENCE CITY OF SAN ANTONIO TYPICAL CONCRETE CHANNEL RIP-RAP STANDARDS FOUND ON SHEET C6.D1

DRAIN "E"

STA. 0+06.06 TO STA. 2+17.23

HORIZONTAL SCALE: 1" = 20'
VERTICAL SCALE: 1" = 5'



24" CLASS III R.C.P. DRAIN "E"

PIPE SLOPE = 9.79 %
Q_{25} = 12.58 c.f.s.
DEPTH OF FLOW = 0.57 ft
FLOW AREA = 0.74 ft²
% FULL = 23.55%
$VELOCITY_{25}$ = 17.00 ft/s
n = 0.013

10' CURB INLET OPENING
DRAIN "E"

$Q_{25\ PROJECT}$ = 12.58 c.f.s.
$Q_{25\ ULTIMATE}$ = 12.58 c.f.s.

$$L = Q/(C*w*(2*g*h)^{1/2}) = \frac{12.58}{0.7*0.50*(2*32.2*0.54)^{1/2}}$$

L = 6.09' INLET REQ'D.
USED - 10' INLET (TYPE C-1)
A = 3.14 s.f. (1 - 2.0' DIAMETER OPENING(S))
V = 4.01 f.p.s.
Hv = 0.25'
1.5Hv = 0.37'
Hw = z + y + 1.5Hv
Hw = 777.09+2.0+0.37
Hw = 779.46
GUTTER = 786.30

CUDEENGINEERS.COM
CUDE ENGINEERS
4122 Pond Hill Road, Suite 101
San Antonio, Texas 78231
P:(210) 681.2951 F: (210) 523.7112

FLYING W
UNIT 2

DRAINAGE PLAN & PROFILE - DRAIN "E"

DATE
04/16/2026
PROJECT NO.
04024-018
DRAWN BY
C7
CHECKED BY
JL/TM

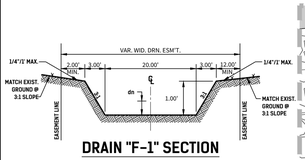
REVISIONS
1 2 3 4 5 6 7 8

4/16/26
STATE OF TEXAS
TORY DUANE MILLER
135598
LICENSED
PROFESSIONAL ENGINEER

CUDE ENGINEERS
TBPELS No. 10048500

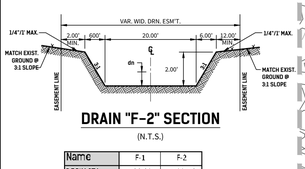
C6.05

REPRODUCTION OF THE ORIGINAL SIGNED AND SEALED PLAN AND/OR ELECTRONIC MEDIA MAY HAVE BEEN INADVERTENTLY ALTERED. CONTRACTOR IS RESPONSIBLE FOR VERIFYING THE SCALE OF THE DOCUMENT AND CONTACTING CUDE ENGINEERS TO VERIFY DISCREPANCIES PRIOR TO CONSTRUCTION.



DRAIN "F-1" SECTION

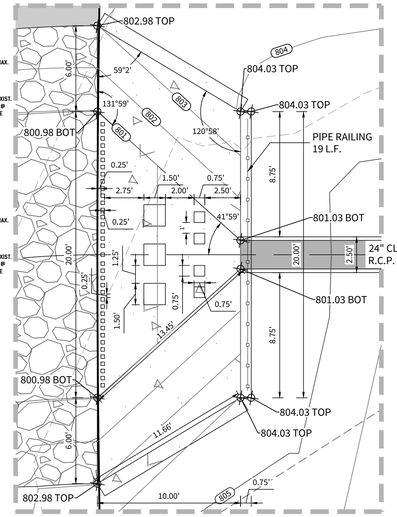
(N.T.S.)



DRAIN "F-2" SECTION

(N.T.S.)

Name	F-1	F-2
BEGIN STA	+88.82	1+30.16
END STA	+88.82	1+35.94
Q25 (cfs)	21.77	21.77
h (ft)	1.00'	1.00'
b_w (ft)	20.00'	20.00'
z [_]:1 left	3	3
z [_]:1 right	3	3
t_w (ft)	26	26
n	0.035	0.035
Slope (%)	20.70%	0.50%
d_c (ft)	0.18'	0.54'
V (fps)	5.99	1.88



DETAIL "A"

(SCALE 1"=5')

KEYNOTES:

1 CONCRETE COLLARS SHALL BE INSTALLED FOR CAST-IN-PLACE & PRECAST CURB INLETS FOR EVERY PIPE CONNECTION

LEGEND:

- PROPOSED S.B.C.
- PROPOSED CONCRETE RIP-RAP
- GABION MATTRESS
- 12' MAINTENANCE PATH

DRAIN "F"

BAFFLE BLOCK CALCULATIONS

Y_0 = 1.18 FT V_0 = 11.34 FPS

Q_{25} = 21.77 FT^3/S

$FROUDE_0$= 1.84

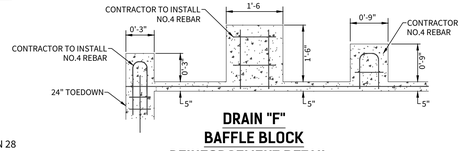
END SILL FACTOR = 0.09

Y_1 = 2.79 FT V_1 = 3.24 FPS

$FROUDE_1$= 0.34

GENERAL NOTES

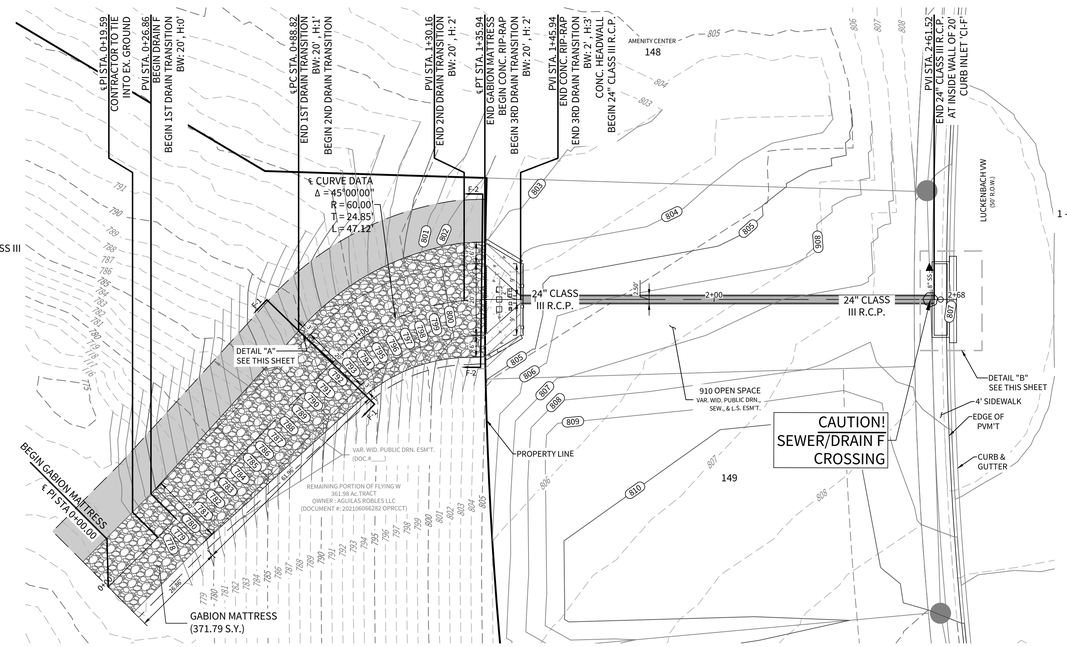
1. ALL CONCRETE LINING SHALL DEVELOP A MINIMUM COMPRESSIVE STRENGTH OF NOT LESS THAN 3000 PSI IN 28 DAYS.
2. REFERENCE CITY OF SAN ANTONIO TYPICAL CONCRETE CHANNEL RIP-RAP STANDARDS FOUND ON SHEET C6.D1

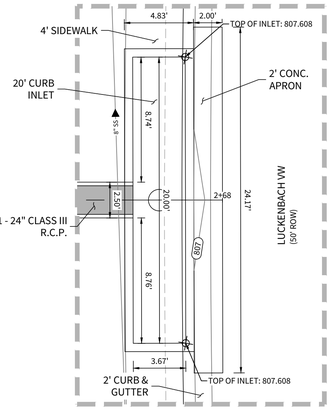


DRAIN "F"

BAFFLE BLOCK REINFORCEMENT DETAIL

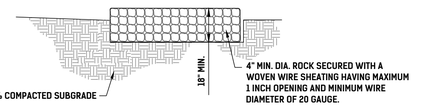
(N.T.S.)





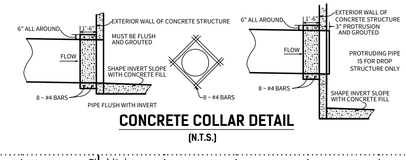
DETAIL "B"

(SCALE 1"=5')



NOTE: GABION MATTRESS TO BE FREE OF GED-TEXTILE FABRIC LINING.

GABION MATTRESS DETAIL (N.T.S.)



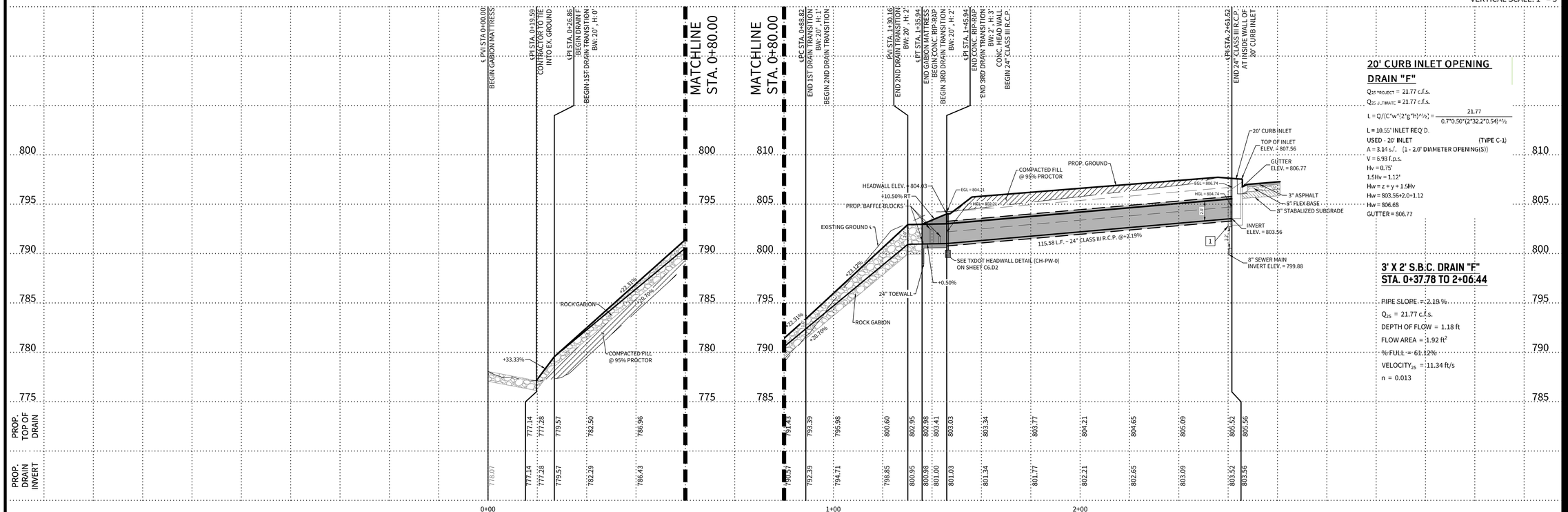
CONCRETE COLLAR DETAIL

(N.T.S.)

DRAIN "F"

STA. 0+26.86 TO STA. 2+61.52

HORIZONTAL SCALE: 1" = 20'
VERTICAL SCALE: 1" = 5'



20' CURB INLET OPENING

DRAIN "F"

$Q_{25\ PROJECT}$ = 21.77 c.f.s.

$Q_{25\ CURB\ INLET}$ = 21.77 c.f.s.

$L = Q/(C*w^(2/3)*h)^{1/2} = \frac{21.77}{0.7*0.50*(2*32.2*0.54)^{1/2}}$

L = 10.55' INLET REQ'D.

USED - 20' INLET (TYPE C-1)

A = 3.14 s.f. (1 - 2.0' DIAMETER OPENING(S))

V = 6.93 f.p.s.

Hv = 0.75'

1.5Hv = 1.12'

Hw = z + y + 1.5Hv

Hw = 803.56+2.0+1.12

Hw = 806.68

GUTTER = 806.77

3' X 2' S.B.C. DRAIN "F"

STA. 0+37.78 TO 2+06.44

PIPE SLOPE = 2.18 %

Q_{25} = 21.77 c.f.s.

DEPTH OF FLOW = 1.18 ft

FLOW AREA = 1.92 ft^2

% FULL = 61.12%

$VELOCITY_{25}$ = 11.34 ft/s

n = 0.013

CUDEENGINEERS.COM

CUDE ENGINEERS

4122 Pond Hill Road, Suite 101
San Antonio, Texas 78231
P:(210) 681.2951 F: (210) 523.7112

FLYING W UNIT 2

DRAINAGE PLAN & PROFILE - DRAIN "F"

DATE
04/16/2026

PROJECT NO.
04024-018

DRAWN BY
C7

CHECKED BY
JL/TM

REVISIONS
1. 2. 3. 4. 5. 6. 7. 8.

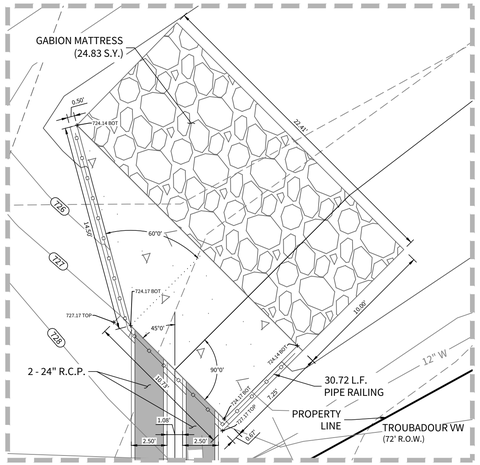
4/16/26

STATE OF TEXAS
TORY DUANE MILLER
135598
LICENSED
PROFESSIONAL ENGINEER

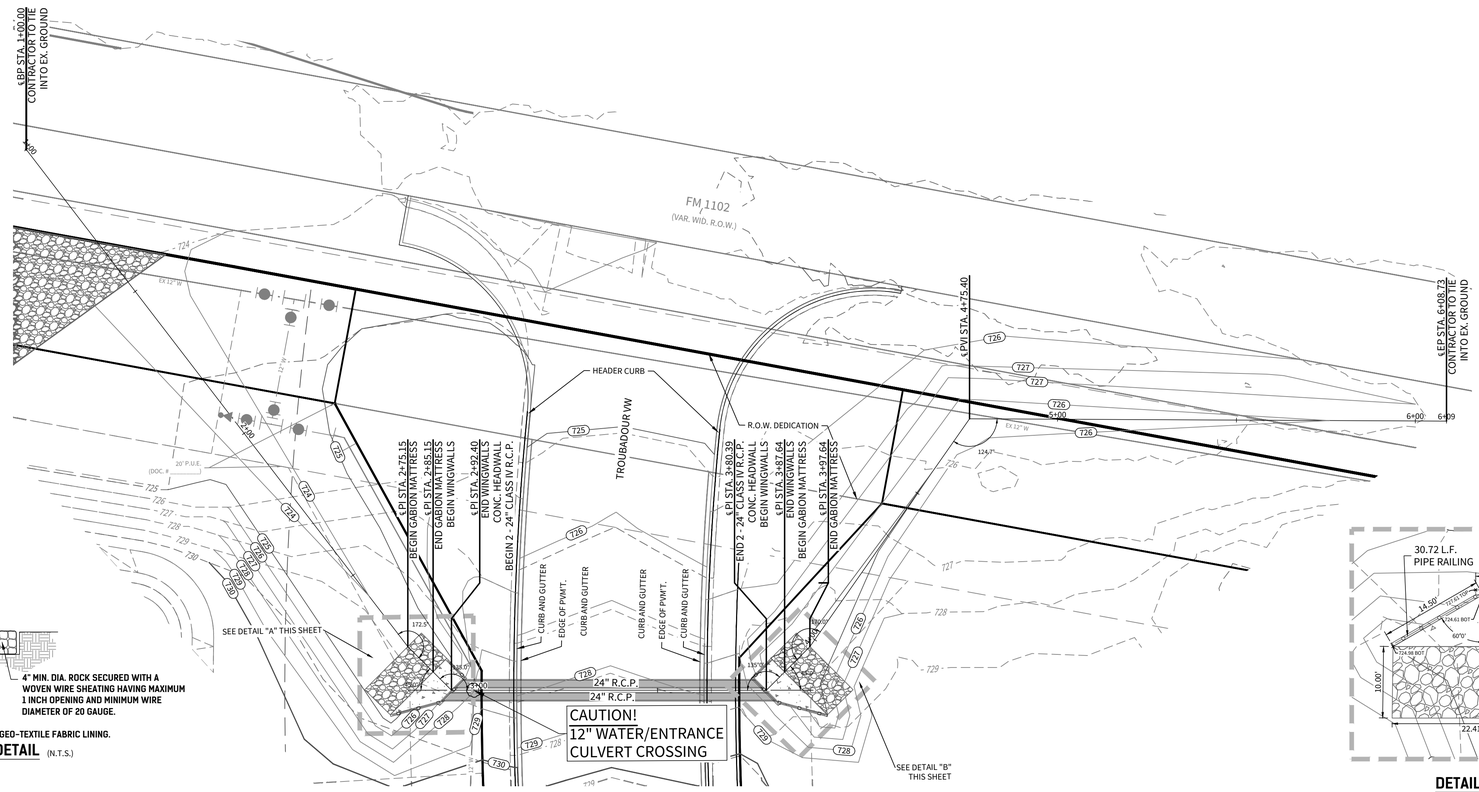
CUDE ENGINEERS
TBPELS No. 10048500

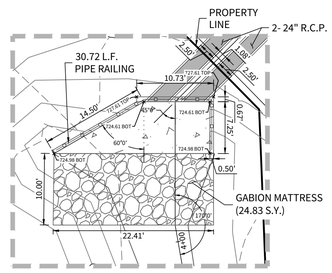
C6.06

REPRODUCTION OF THE ORIGINAL SIGNED AND SEALED PLAN AND/OR ELECTRONIC MEDIA MAY HAVE BEEN INADVERTENTLY ALTERED. CONTRACTOR IS RESPONSIBLE FOR VERIFYING THE SCALE OF THE DOCUMENT AND CONTACTING CUDE ENGINEERS TO VERIFY DISCREPANCIES PRIOR TO CONSTRUCTION.



DETAIL "A"
(SCALE 1"=5')

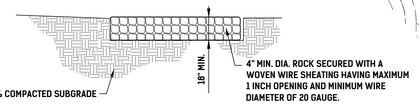




DETAIL "B"
(SCALE 1"=10')

LEGEND:

- PROPOSED M.B.C.
- PROPOSED CONCRETE RIP-RAP
- GABION MATTRESS



NOTE: GABION MATTRESS TO BE FREE OF GEO-TEXTILE FABRIC LINING.

GABION MATTRESS DETAIL (N.T.S.)

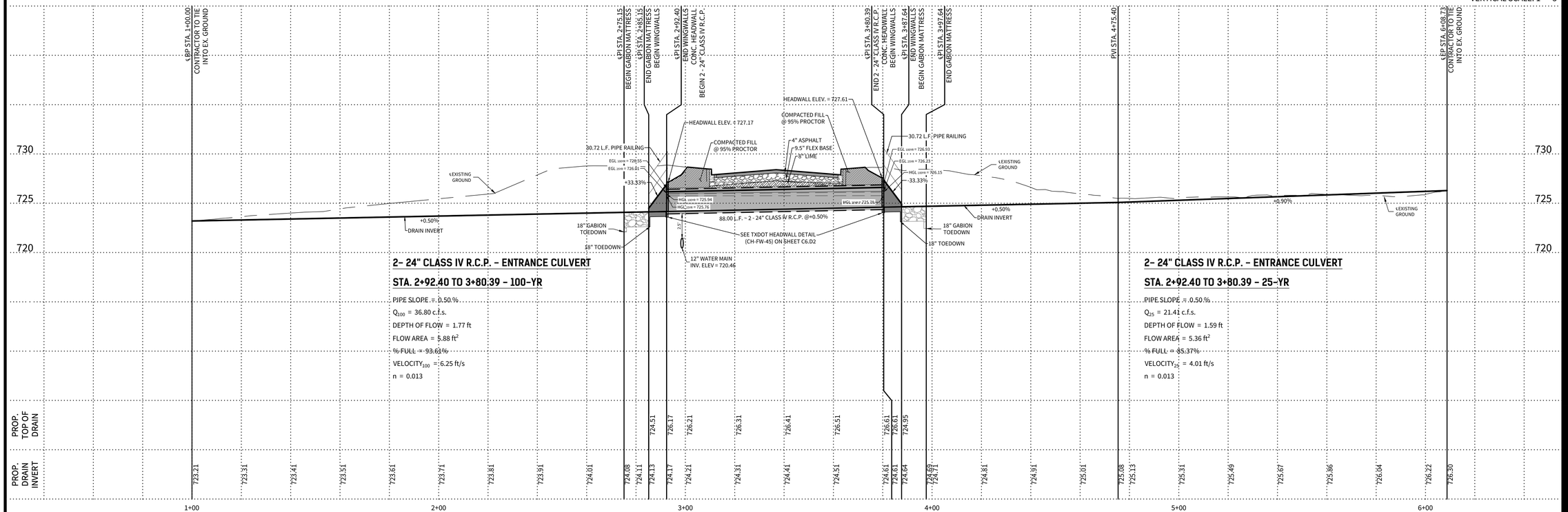
GENERAL NOTES

1. ALL CONCRETE LINING SHALL DEVELOP A MINIMUM COMPRESSIVE STRENGTH OF NOT LESS THAN 3000 PSI IN 28 DAYS.
2. REFERENCE CITY OF SAN ANTONIO TYPICAL CONCRETE CHANNEL RIP-RAP STANDARDS FOUND ON SHEET C6.D1

ENTRANCE CULVERT

STA. 1+00.00 TO STA. 6+08.73

HORIZONTAL SCALE: 1" = 20'
VERTICAL SCALE: 1" = 5'



2- 24" CLASS IV R.C.P. - ENTRANCE CULVERT

STA. 2+92.40 TO 3+80.39 - 100-YR

PIPE SLOPE = 0.50 %
Q_{100} = 36.80 c.f.s.
DEPTH OF FLOW = 1.77 ft
FLOW AREA = 5.88 ft^2
% FULL = 93.61%
$VELOCITY_{100}$ = 6.25 ft/s
n = 0.013

2- 24" CLASS IV R.C.P. - ENTRANCE CULVERT

STA. 2+92.40 TO 3+80.39 - 25-YR

PIPE SLOPE = 0.50 %
Q_{25} = 21.41 c.f.s.
DEPTH OF FLOW = 1.59 ft
FLOW AREA = 5.36 ft^2
% FULL = 85.37%
$VELOCITY_{25}$ = 4.01 ft/s
n = 0.013

CUDEENGINEERS.COM

CUDE ENGINEERS

4122 Pond Hill Road, Suite 101
San Antonio, Texas 78231
P:(210) 681.2951 F: (210) 523.7112

FLYING W
UNIT 2

DRAINAGE PLAN & PROFILE - ENTRANCE CULVERT

DATE
04/16/2026

PROJECT NO.
04024-018

DRAWN BY
C7

CHECKED BY
JL/TM

REVISIONS
1. 2. 3. 4. 5. 6. 7. 8.

4/16/26

STATE OF TEXAS
TORY DUANE MILLER
135598
LICENSED
PROFESSIONAL ENGINEER

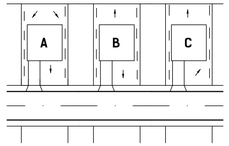
CUDE ENGINEERS
TBPELS No. 10048500

C6.07

REPRODUCTION OF THE ORIGINAL SIGNED AND SEALED PLAN AND/OR ELECTRONIC MEDIA MAY HAVE BEEN INADVERTENTLY ALTERED. CONTRACTOR IS RESPONSIBLE FOR VERIFYING THE SCALE OF THE DOCUMENT AND CONTACTING CUDE ENGINEERS TO VERIFY DISCREPANCIES PRIOR TO CONSTRUCTION.

LEGEND

- SITE BOUNDARY
- DRAINAGE AREA
- Tc FLOW PATH
- ACCUMULATION POINT (X)
- JUNCTION POINT (X)



TYPICAL LOT SITE PLAN

SCALE: 1"=200'
0 200 400

CALLED 164.537 ACRES (DOC. 200006011446, O.R.C.C.)

CALLED 5.776 ACRES (DOC. 201806020584, O.R.C.C.)

HAVENWOOD RANCH CROSSING, UNIT 1 (DOC. 200606046131, O.R.C.C.)

HAVENWOOD RANCH CROSSING, UNIT 2 (DOC. 200606040000 O.R.C.C.)

UNIT 1 LIFT STATION

ELEVATED STORAGE TANK

WWTP

POND 1

POND 2

POND 3

DIRECTOR'S LOT

POCKET PARK

OAK BLUFF TRAIL (W.R.D.M.)

TROUBADOUR DR

YOAKUM VW

TUPELO TRAIL

LUCKENBACH VW

DANCEHALL WAY

TEXAS FIG TRAIL

BOOTMAKER DR

PORCH LIGHT PT

PAWPAW COVE

TUMBLE RD

JENTSCH BERTRAM P

CATALAUNIAN LLC

F.M. 1102

OVERHEAD TRANSMISSION EASEMENT

CAMEL TRAIL (W.R.D.M.)

KANGAROO CT (W.R.D.M.)

WOLLEMAR (W.R.D.M.)

LIONS DEN (W.R.D.M.)

WILD CAT ROUST (W.R.D.M.)

WQB

AREA	AC
1	3.18
2	1.47
3	1.83
4	7.65
4A	2.89
5	2.38
6	4.07
7	1.15
7A	0.83
8	16.12
9	10.71
10	1.67
11	3.92
12	4.70
13	8.35
14	1.59
15	0.67
16	3.75
17	1.09
18	18.16
19	5.68

CUDEENGINEERS.COM

EST. 1980 CUDE ENGINEERS

4122 Pond Hill Road, Suite 101
San Antonio, Texas 78231
P:(210) 681.2951 F: (210) 523.7112

FLYING W UNIT 2

PROJECT CONDITIONS DRAINAGE AREA MAP

DATE
04/16/2026

PROJECT NO.
04024-018

DRAWN BY
C7

CHECKED BY
JL/TM

REVISIONS
1. 2. 3. 4. 5. 6. 7. 8.

4/16/26

STATE OF TEXAS
TORY DUANE MILLER
135598
LICENSED PROFESSIONAL ENGINEER

CUDE ENGINEERS
TBPELS No. 10048500

C6.08

REPRODUCTION OF THE ORIGINAL SIGNED AND SEALED PLAN AND/OR ELECTRONIC MEDIA MAY HAVE BEEN INADVERTENTLY ALTERED. CONTRACTOR IS RESPONSIBLE FOR VERIFYING THE SCALE OF THE DOCUMENT AND CONTACTING CUDE ENGINEERS TO VERIFY DISCREPANCIES PRIOR TO CONSTRUCTION.

C:\04024-018\2-SWMP Plans\CAD\PROJECT CONDITIONS.dwg 2026-04-16 8:54am tgonzales

Project Name: Flying W Tract
Calculation Summary for Time of Concentrations & Ultimate Flow

PA1

HYDROLOGY										Sheet Flow Tc Compuations						Shallow Conc. Tc Compuations					Concentrated Tc Computations			Overall	INTENSITY						Q FLOW						
Drainage Shed	Shed Area (Ac.)	Total Shed Area (Ac.)	AREA OF ACCUMULATION (Ac.)	C2	C5	C10	C25	C50	C100	*Length - 100'*	Paved (Y or N)	Upstream Elev.	Downstream Elev	Slope	Time of Concentration	*Length*	Paved (Y or N)	Downstream Elev	Slope	Time of Concentration	*Length*	Velocity (fps)	Time of Concentration	Time of Concentration (min)	I2	I5	I10	I25	I50	I100	Q2	Q5	Q10	Q25	Q50	Q100	Drainage Shed
1	3.18	3.18	= 1	0.56	0.60	0.62	0.67	0.71	0.75	*100.00*	N	827.00	822.28	4.72%	11.00	*383.97*	N	802.07	5.26%	1.72	*45.66*	6	0.13	12.85	4.56	5.74	6.76	8.18	9.30	10.48	8.12	10.95	13.33	17.43	21.00	24.99	1
2	3.47	3.47	= 2	0.56	0.60	0.62	0.67	0.71	0.75	*100.00*	N	824.35	823.03	1.32%	14.36	*218.42*	N	814.00	4.13%	1.11	*67.83*	6	0.19	15.66	4.15	5.20	6.10	7.35	8.36	9.41	8.06	10.83	13.12	17.09	20.60	24.49	2
3	1.83	1.83	= 3	0.63	0.67	0.70	0.75	0.78	0.83	*92.96*	N	829.70	828.46	1.33%	14.33						*327.99*	6	0.91	15.24	4.21	5.28	6.19	7.46	8.49	9.56	4.85	6.47	7.93	10.24	12.12	14.52	3
4	7.65	7.65	= 4	0.54	0.58	0.61	0.65	0.69	0.73	*100.00*	N	829.12	827.49	1.63%	13.74	*106.03*	N	825.37	2.00%	0.78	*1315.47*	6	3.65	18.18	3.84	4.80	5.63	6.78	7.70	8.67	15.86	21.30	26.27	33.71	40.64	48.42	4
4 CAP	5.75	7.65	= 4 CAP																												15.86	20.66	24.29	28.93	32.68	36.42	4 CAP
4 CO	1.90	7.65	= 4 CO																												0.00	0.64	1.98	4.78	7.96	12.00	4 CO
4A	2.89	2.89	= 4A	0.38	0.41	0.43	0.48	0.51	0.55	*100.00*	N	787.69	771.14	16.55%	10.00	*201.83*	N	744.16	13.37%	0.57	*400.60*	6	1.11	11.68	4.75	5.99	7.05	8.56	9.73	10.97	5.22	7.10	8.76	11.87	14.34	17.44	4A
5	2.38	2.38	= 5	0.52	0.56	0.59	0.63	0.67	0.71	*100.00*	N	810.00	805.17	4.83%	11.00	*194.57*	N	790.44	7.57%	0.73	*167.80*	6	0.47	12.20	4.67	5.88	6.92	8.39	9.54	10.75	5.78	7.84	9.72	12.58	15.21	18.17	5
A	11.02	12.92	= 4 CAP + 4A + 5	0.50	0.54	0.57	0.61	0.64	0.69	*100.00*	N	829.12	827.49	1.63%	13.74	*106.03*	N	825.37	2.00%	0.78	*1663.59*	6	4.62	19.14	3.74	4.67	5.48	6.60	7.48	8.43	24.16	31.94	38.38	47.24	53.89	63.15	A
6	4.07	4.07	= 6	0.57	0.61	0.63	0.68	0.72	0.76	*100.00*	N	820.76	817.67	3.09%	11.91	*133.99*	N	814.00	2.74%	0.84	*508.27*	6	1.41	14.16	4.37	5.48	6.43	7.77	8.85	9.97	10.14	13.61	16.49	21.50	25.93	30.84	6
7	1.15	1.15	= 7	0.33	0.36	0.38	0.42	0.45	0.49	*100.00*	N	810.67	804.74	5.93%	10.07	*144.37*	N	779.00	17.83%	0.35	*82.98*	6	0.23	10.65	4.93	6.21	7.32	8.90	10.13	11.41	1.87	2.57	3.20	4.30	5.24	6.43	7
7A	0.83	0.83	= 7A	0.59	0.64	0.66	0.71	0.75	0.79	*100.0*	N	792.6	783.4	9.17%	10.00	*117.51*	N	780.45	2.54%	0.76	*95.00*	6	0.26	11.03	4.87	6.12	7.22	8.77	9.98	11.25	2.38	3.25	3.96	5.17	6.21	7.38	7A
8	6.12	6.12	= 8	0.56	0.60	0.63	0.67	0.71	0.76	*100.00*	N	820.76	817.71	3.05%	11.95	*167.96*	N	813.49	2.51%	1.10	*896.48*	6	2.49	15.54	4.16	5.22	6.13	7.38	8.39	9.45	14.26	19.17	23.63	30.26	36.46	43.95	8
9	10.71	10.71	= 9	0.39	0.42	0.45	0.49	0.52	0.56	*100.00*	N	801.27	798.64	2.63%	12.00	*384.76*	N	763.00	9.26%	1.30	*281.06*	6	0.78	14.08	4.38	5.49	6.45	7.80	8.87	10.00	18.29	24.70	31.09	40.93	49.40	59.98	9
B	22.88	22.88	= 6+7+7A+8+9	0.47	0.51	0.53	0.58	0.61	0.65	*100.00*	N	820.76	817.71	3.05%	11.95	*167.96*	N	813.49	2.51%	1.10	*1670.34*	6	4.64	17.68	3.90	4.88	5.71	6.88	7.82	8.80	41.94	56.94	69.24	91.30	109.14	130.87	B
10	1.67	1.67	= 10	0.43	0.46	0.48	0.52	0.56	0.60	*100.00*	N	782.85	779.71	3.14%	11.86						*371.93*	6	1.03	12.89	4.56	5.73	6.75	8.17	9.29	10.47	3.27	4.40	5.41	7.09	8.69	10.49	10
C	24.55	24.55	= B + 10	0.47	0.51	0.53	0.57	0.61	0.65	*100.00*	N	820.76	817.71	3.05%	11.95	*167.96*	N	813.49	2.51%	1.10	*1988.83*	6	5.52	18.57	3.80	4.75	5.57	6.70	7.61	8.57	43.85	59.47	72.47	93.76	113.96	136.76	C
11	4.92	4.92	= 11	0.55	0.59	0.62	0.66	0.70	0.74	*100.00*	N	808.36	803.52	4.84%	11.00	*63.36*	N	801.58	3.06%	0.37	*794.98*	6	2.21	13.58	4.45	5.59	6.58	7.95	9.05	10.19	12.04	16.23	20.07	25.82	31.17	37.10	11
11 CAP	2.21	4.92	= 11 CAP																												9.01	10.74	12.09	13.84	15.27	16.69	11 CAP
11 CO	2.71	4.92	= 11 CO																												3.03	5.49	7.98	11.98	15.90	20.41	11 CO
D	26.76	29.47	= C + 11 CAP	0.48	0.52	0.54	0.59	0.62	0.67	*100.00*	N	820.76	817.71	3.05%	11.95	*167.96*	N	813.49	2.51%	1.10	*2052.21*	6	5.70	18.75	3.78	4.73	5.54	6.67	7.57	8.52	50.44	66.99	80.18	103.99	122.41	147.82	D
12	4.70	4.70	= 12	0.54	0.58	0.61	0.65	0.69	0.73	*100.00*	N	810.63	808.41	2.22%	12.56	*65.98*	N	802.02	9.68%	0.22	*1156.32*	6	3.21	15.99	4.10	5.14	6.03	7.26	8.25	9.29	10.41	14.01	17.29	22.18	26.75	31.87	12
13	8.35	8.35	= 13	0.56	0.60	0.63	0.67	0.71	0.75	*100.00*	N	804.64	803.76	0.88%	15.20	*351.61*	N	782.83	5.95%	1.49	*741.08*	6	2.06	18.74	3.78	4.73	5.54	6.67	7.57	8.53	17.68	23.70	29.14	37.32	44.88	53.42	13
13 CAP	5.27	8.35	= 13 CAP																												16.68	20.58	23.57	27.44	30.57	33.73	13 CAP
13 CO	3.08	8.35	= 13 CO																												1.00	3.12	5.57	9.88	14.31	19.69	13 CO
14	3.59	3.59	= 14	0.52	0.56	0.58	0.63	0.66	0.71	*100.00*	N	802.11	797.46	4.65%	11.00	*185.86*	N	784.00	7.24%	0.71	*789.69*	6	2.19	13.91	4.40	5.53	6.49	7.85	8.93	10.07	8.21	11.12	13.51	17.75	21.16	25.67	14
E	6.67	11.94	= 13 CO + 14	0.55	0.59	0.61	0.66	0.69	0.74	*100.00*	N	804.64	803.76	0.88%	15.20	*351.61*	N	782.83	5.95%	1.49	*790.31*	6	2.20	18.88	3.76	4.71	5.52	6.64	7.54	8.49	8.02	12.60	16.63	24.89	31.55	41.29	E
E CAP	4.21	11.94	= E CAP																												8.02	12.51	15.74	20.95	24.36	28.60	E CAP
E CO	2.05	11.94	= E CO																												0.00	0.09	0.89	3.94	7.19	12.69	E CO
E1	9.48	20.29	= 13 CAP+ E CAP																												24.69	33.09	39.31	48.39	54.93	62.32	E1
15	0.74	0.74	= 15	0.35	0.38	0.41	0.45	0.48	0.52	*57.10*	N	753.00	751.63	2.40%	12.20						*235.90*	6	0.66	12.86	4.56	5.74	6.76	8.17	9.30	10.48	1.18	1.61	2.05	2.72	3.30	4.03	15
F	27.50	30.21	= D +15	0.48	0.52	0.54	0.58	0.62	0.66	*100.00*	N	820.76	817.71	3.05%	11.95	*167.96*	N	813.49	2.51%	1.10	*2426.12*	6	6.74	19.78	3.67	4.60	5.39	6.49	7.35	8.28	53.22	66.77	79.95	101.74	121.77	144.68	F
16	3.75	3.75	= 16	0.33	0.36	0.38	0.42	0.45	0.49	*100.00*	N	786.49	768.07	18.42%	10.00	*222.92*	N	735.76	14.49%	0.60	*609.88*	6	1.69	12.29	4.65	5.86	6.90	8.36	9.51	10.71	5.75	7.91	9.83	13.17	16.05	19.68	16
G	42.28	46.88	= A + F + 16	0.47	0.51	0.53	0.58	0.61	0.66	*100.00*	N	829.12	827.49	1.63%	13.74	*106.03*	N	825.37	2.00%	0.78	*2472.42*	6	6.87	21.39	3.53	4.42	5.18	6.23	7.05	7.94	74.75	99.55	118.74	152.64	177.75	213.26	G
17	1.09	1.09	= 17	0.59	0.64	0.66	0.71	0.75	0.79	*100.00*	N	754.00	748.53	5.47%	10.53	*140.43*	N	740.25	5.90%	0.60	*214.74*	6	0.60	11.72	4.75	5.98	7.04	8.54	9.72	10.95	3.05	4.17	5.06	6.61	7.95	9.43	17
H	10.55	22.65	= 11CO + 12 + ECO + 17	0.55	0.59	0.61	0.66	0.70	0.74	*100.00*	N	804.64	803.76	0.88%	15.20	*351.61*	N	782.83	5.95%	1.49	*1263.55*	6	3.51	20.20	3.63	4.55	5.33	6.42	7.27	8.19	11.52	16.98	22.24	33.75	45.07	58.26	H
H CAP	7.71	16.55																													11.52	16.98	21.85	30.03	36.38	42.58	H CAP
H CO	2.84	6.10																													0.00	0.00	0.39	3.72	8.69	15.68	H CO
I	49.99	63.43	= G + H CAP	0.52	0.55	0.58	0.62	0.66	0.70	*100.00*	N	829.12	827.49	1.63%	13.74	*106.03*	N	825.37	2.00%	0.78	*2594.39*	6	7.21	21.73	3.50	4.38	5.14	6.18	7.00	7.87	90.76	119.08	147.42	186.17	221.49	259.45	I
18	18.16	18.16	= 18	0.35	0.38	0.40	0.44	0.47	0.51	*100.00*	N	800.00	800.00	0.00%	17.00	*321.60*	N	781.15	5.86%	1.37	*1354.11*	6	3.76	22.13	3.47	4.34	5.09	6.12	6.93	7.80	22.06	29.96	36.98	48.91	59.16	72.25	18
J	77.63	101.89	= E1 + I + 18	0.45	0.48	0.51	0.55	0.58	0.62	*100.00*	N	829.12	827.49	1.63%	13.74	*106.03*	N	825.37	2.00%	0.78	*2828.06*	6	7.86	22.38	3.45	4.32	5.06	6.09	6.89	7.75	158.18	210.63	260.56	332.77	390.51	461.89	J
DP1	77.63	101.89	= J + E1	0.45	0.48	0.51	0.55	0.58	0.62	*100.00*	N	829.12	827.49	1.63%	13.74	*106.03*	N	825.37	2.00%	0.78	*2828.06*	6	7.86	22.38	3.45	4.32	5.06	6.09	6.89	7.75	158.18	211.27	262.93	341.27	407.16	489.57	DP1
19	5.68	5.68	= 19	0.33	0.36	0.38	0.42	0.45	0.49	*100.00*	N	798.59	795.99	2.60%	12.00	*516.22*	N	746.14	9.66%	1.71	*1278.60*	6	3.55	17.26	3.94	4.94	5.79	6.97	7.92	8.91	7.39	10.74	14.48	21.41	28.20	36.80	19

CUDEENGINEERS.COM

4122 Pond Hill Road, Suite 101
San Antonio, Texas 78231
P:(210) 681.2951 F: (210) 523.7112

FLYING W
UNIT 2

PROJECT CONDITIONS DRAINAGE CALCULATIONS

DATE
04/16/2026

PROJECT NO.
04024-018

DRAWN BY
C7

CHECKED BY
JL/TM

REVISIONS
1. 2. 3. 4. 5. 6. 7. 8.

4/16/26

STATE OF TEXAS
TORY DUANE MILLER
135588
LICENSED
PROFESSIONAL ENGINEER

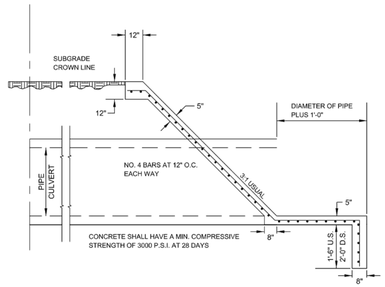
CUDE ENGINEERS
TBPELS No. 10048500

C6.09

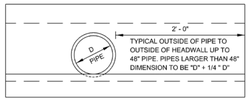
REPRODUCTION OF THE ORIGINAL SIGNED AND SEALED PLAN AND/OR ELECTRONIC MEDIA MAY HAVE BEEN INADVERTENTLY ALTERED. CONTRACTOR IS RESPONSIBLE FOR VERIFYING THE SCALE OF THE DOCUMENT AND CONTACTING CUDE ENGINEERS TO VERIFY DISCREPANCIES PRIOR TO CONSTRUCTION.

RIPRAP HEADWALL

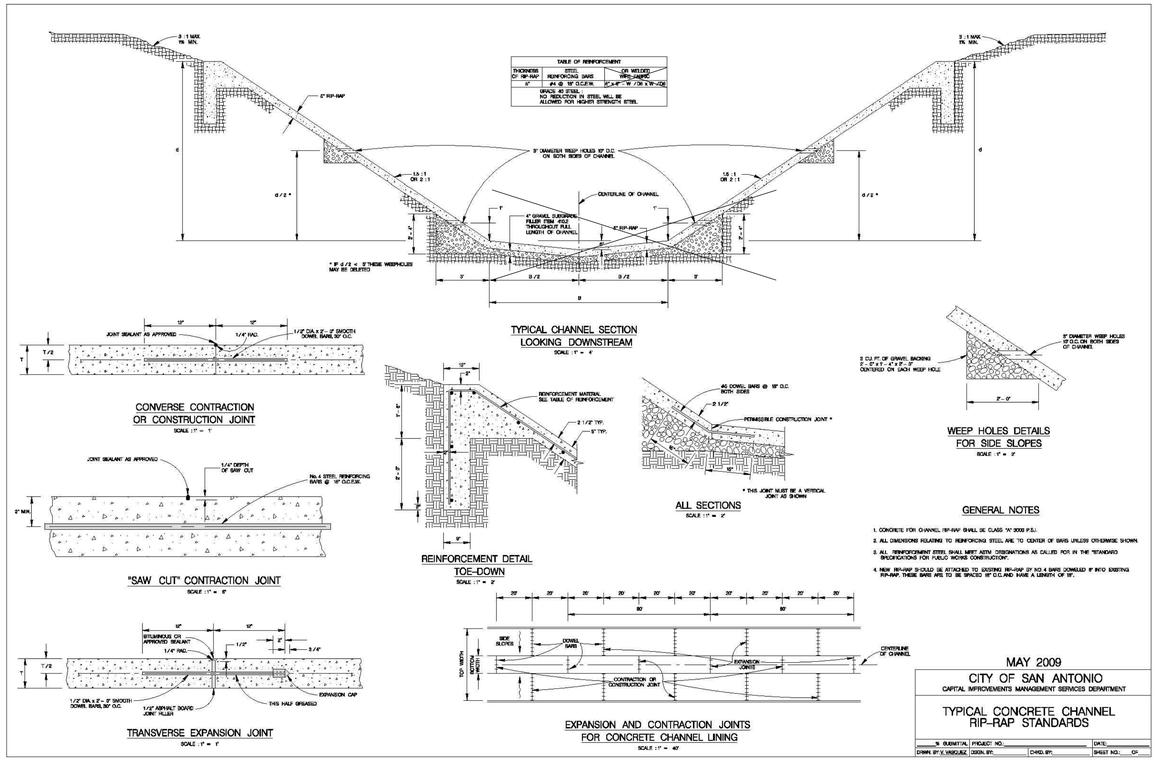
HALF SECTION

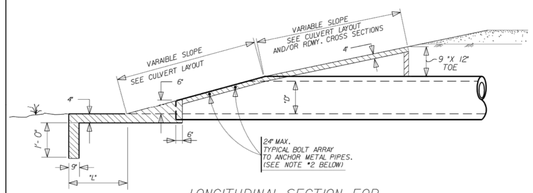


END VIEW

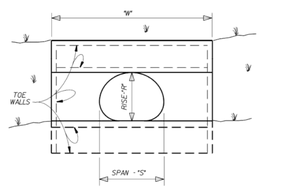


DATE APPROVED: 07/2008	DWG. NO: ST-023	SCALE: N.T.S.	City of New Braunfels ENGINEERING DEPARTMENT
DRAWN BY: RAS	SHEET: 1 OF 1		
FILENAME: RIPRAP HEADWALL			

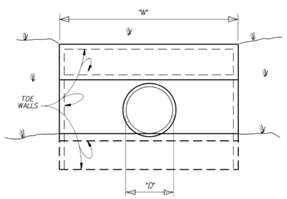




LONGITUDINAL SECTION FOR CIRCULAR & ARCH PIPES



SINGLE C.M.P. ARCH PIPE CULVERT

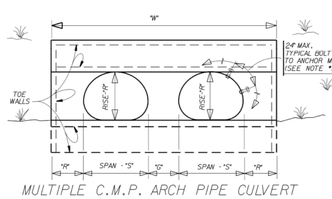


SINGLE CIRCULAR PIPE CULVERT (CMP or RCP)

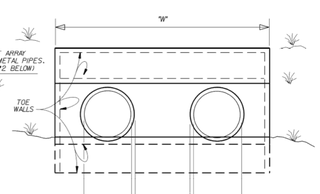
DIMENSIONS FOR CIRCULAR (CMP and RCP) PIPE CULVERTS

"D" INSIDE DIA. of PIPE	"L"	"G"		SINGLE	DOUBLE	TRIPLE	QUADRUPLE
		CGM	RCP	"W"			
18"	2'-0"	1'-2"	0'-9"	4'-6"	7'-2"	9'-10"	12'-6"
21"	2'-6"	1'-3"	0'-10"	5'-3"	8'-4"	11'-4"	13'-4"
24"	3'-0"	1'-5"	0'-11"	6'-0"	9'-5"	12'-10"	16'-3"
30"	4'-0"	1'-8"	1'-1"	7'-6"	11'-8"	15'-10"	20'-0"
36"	5'-0"	1'-11"	1'-3"	9'-0"	13'-11"	18'-10"	23'-9"
42"	6'-0"	2'-2"	1'-5"	10'-6"	16'-2"	21'-10"	27'-6"
48"	7'-0"	2'-5"	1'-7"	12'-0"	18'-5"	24'-10"	31'-3"
54"	8'-0"	2'-10"	1'-11"	13'-6"	20'-10"	28'-2"	35'-6"
60"	9'-0"	3'-2"	2'-0"	15'-0"	23'-2"	31'-4"	39'-6"

*"G" IS MEASURED BETWEEN THE OUTER SURFACES OF THE PIPES.



MULTIPLE C.M.P. ARCH PIPE CULVERT



MULTIPLE CIRCULAR PIPE CULVERT (CMP or RCP)

DIMENSIONS FOR C.M.P. ARCH PIPE CULVERTS

DESIGN SIZE	APPROX. ARCH DIM.		"L"	"G"	SINGLE	DOUBLE	TRIPLE	QUADRUPLE
	SPAN "S"	RISE "H"			"W"			
2	21"	15"	2'-0"	1'-2"	4'-3"	7'-2"	10'-1"	13'-0"
3	28"	20"	3'-0"	1'-5"	5'-8"	9'-5"	13'-2"	16'-11"
4	35"	24"	4'-0"	1'-8"	6'-11"	11'-6"	16'-1"	20'-8"
5	42"	29"	5'-0"	1'-11"	8'-4"	13'-9"	19'-2"	24'-7"
6	49"	33"	6'-0"	2'-2"	9'-7"	15'-10"	22'-1"	28'-4"
7	57"	38"	7'-0"	2'-5"	11'-1"	18'-3"	26'-5"	32'-7"
8	64"	43"	8'-0"	2'-10"	12'-5"	20'-8"	28'-10"	37'-0"
9	71"	47"	9'-0"	3'-2"	13'-9"	22'-10"	31'-11"	41'-0"

BASED ON 2-2/3" X 1/2" CORRUGATION
*"G" IS MEASURED BETWEEN THE OUTER SURFACES OF THE PIPES.

NOTES:

1.) FOR RIPRAP QUANTITIES AND SLOPES, SEE CULVERT LAYOUT SHEET. CONCRETE SHALL BE CLASS B UNLESS OTHERWISE SHOWN IN THE PLANS.

2.) ALL METAL PIPES (CIRCULAR AND/OR ARCH) SHALL HAVE 5/8" X 6" GALVANIZED BOLTS WITH 2 HEX NUTS AT 24" CENTERS TO ANCHOR THE PIPE TO THE CONCRETE. THIS WORK WILL BE SUBSIDIARY TO THE RIPRAP HEADWALL.

3.) FOR CONCRETE ARCH PIPES, THE CMP ARCH PIPE CULVERT DIMENSIONS WILL HAVE TO BE ADJUSTED FOR THE PIPE WALL THICKNESS.

4.) FOR PIPES LARGER THAN SHOWN, USE THE CLEAR DISTANCE BETWEEN PIPES SHOWN IN ITEMS 460 AND/OR 464.

5.) IF THE SIDES OF THE HEADWALL IS ADJACENT TO A RIPRAP SLOPE AND IF THE TOP OF THE HEADWALL IS ADJACENT TO THE ROADWAY FOUNDATION OR RIPRAP SLOPE, THE SIDE AND TOP TOE WALLS MAY BE ELIMINATED IF APPROVED BY THE ENGINEER.

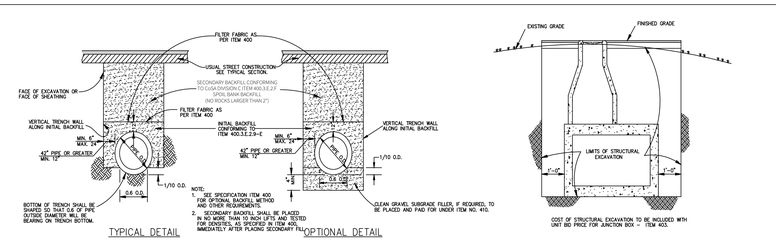
SAN ANTONIO DISTRICT STANDARD
RIPRAP HEADWALL

© 1998 Texas Department of Transportation

FED.RD. DIV. NO.	PROJECT NO.		SHEET NO.
6			
STATE	STATE DISTRICT	COUNTY	
TEXAS	SAT		
CONT.	SECT.	JOB	HIGHWAY NO.

ID/95

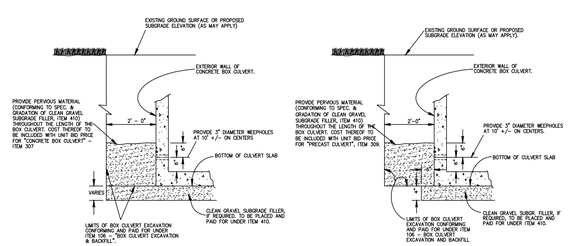
STRUCTURE DESIGN
2018/CST-STD-ZIPCONCRETE.dgn

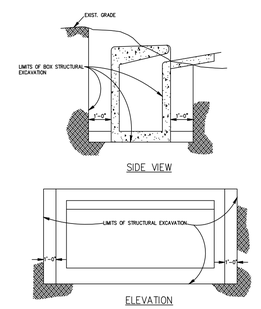


PIPE BEDDING & BACKFILL DETAILS

COST OF STRUCTURAL EXCAVATION TO BE INCLUDED WITH UNIT BID PRICE FOR JUNCTION BOX – ITEM 403.

STRUCTURAL EXCAVATION AT JUNCTION BOXES
NO SCALE





COST OF STRUCTURAL EXCAVATION TO BE INCLUDED WITH UNIT BID PRICE FOR INLETS – ITEM 403.

STRUCTURAL EXCAVATIONS AT DRAINAGE INLETS
NO SCALE

MAY 2009
CITY OF SAN AUTONIO
CAPITAL IMPROVEMENTS MANAGEMENT SERVICES DEPARTMENT
PIPE BEDDING & MISCELLANEOUS DRAINAGE DETAILS
N SUBMITTAL PROJECT NO.: DATE:
DRWN BY: DSGN. BY: CHKD. BY: SHEET NO.: OF

CUDEENGINEERS.COM
CUDE ENGINEERS EST. 1980
4122 Pond Hill Road, Suite 101
San Antonio, Texas 78231
P:(210) 681.2951 F: (210) 523.7112

FLYING W
UNIT 2

CONCRETE RIP-RAP & MISC. DRAINAGE DETAILS

REVISIONS
1. 2. 3. 4. 5. 6. 7. 8.

DATE
04/16/2026
PROJECT NO.
04024-018
DRAWN BY
C7
CHECKED BY
JL/TM

CUDE ENGINEERS
TBPELS No. 10048500

C6.D1

REPRODUCTION OF THE ORIGINAL SIGNED AND SEALED PLAN AND/OR ELECTRONIC MEDIA MAY HAVE BEEN INADVERTENTLY ALTERED. CONTRACTOR IS RESPONSIBLE FOR VERIFYING THE SCALE OF THE DOCUMENT AND CONTACTING CUDE ENGINEERS TO VERIFY DISCREPANCIES PRIOR TO CONSTRUCTION.

DISCLAIMER:
This CUDE standard is governed by the Texas Engineering Practice Act. No warranty of any kind is made by TxDOT for any purpose whatsoever. TxDOT assumes no responsibility for the conversion of this standard to other formats or for incorrect results or damages resulting from its use.

DATE
DES
DET
CK
REVISIONS

TABLE OF VARIABLE DIMENSIONS AND QUANTITIES FOR ONE HEADWALL (5)

Slope	Dia of Pipe (D)	Values for One Pipe W	X	Y	L	Reinf (Lbs) (1)	Conc (CY) (1)	Values to be Added for Each Add'l Pipe X and W	Reinf (Lbs)	Conc (CY) (1)
2:1	12"	7'-7 3/4"	4'-3"	2'-10"	5'-8"	119	0.9	2'-5 3/4"	26	0.3
	15"	8'-10 1/2"	4'-7 1/2"	3'-4"	6'-8"	135	1.1	3'-0 3/4"	32	0.4
	18"	10'-1 1/4"	4'-11 1/2"	3'-10"	7'-8"	167	1.3	3'-9 1/4"	48	0.5
	21"	11'-3 3/4"	5'-3 3/4"	4'-4"	8'-8"	187	1.6	4'-4 1/4"	54	0.6
	24"	12'-6 1/2"	5'-8"	4'-10"	9'-8"	214	1.8	5'-0 1/4"	63	0.8
	27"	13'-9"	6'-0 3/4"	5'-4"	10'-8"	231	2.1	5'-6 1/2"	73	0.9
	30"	14'-11 3/4"	6'-4 3/4"	5'-10"	11'-8"	265	2.5	6'-1 1/2"	86	1.1
	33"	16'-3"	6'-9 1/2"	6'-4"	12'-8"	292	2.8	6'-7 1/4"	92	1.2
	36"	17'-6 1/2"	7'-2 1/2"	6'-10"	13'-8"	324	3.2	7'-2 1/2"	107	1.4
	42"	20'-1"	8'-0 1/2"	7'-10"	15'-8"	391	4.0	8'-3"	138	1.8
	48"	22'-8"	8'-10 1/2"	9'-4"	18'-8"	478	5.4	9'-3 1/2"	167	2.4
	54"	25'-0 1/2"	9'-8"	10'-4"	20'-8"	561	6.4	10'-7 1/2"	198	3.0
	60"	28'-7 1/2"	10'-6"	11'-4"	22'-8"	632	7.5	11'-8"	243	3.6
	66"	31'-2 1/4"	11'-3 3/4"	12'-4"	24'-8"	724	8.8	12'-4 1/2"	269	4.0
	72"	33'-8 1/2"	12'-1 1/2"	13'-4"	26'-8"	803	10.0	13'-2 1/2"	303	4.6
3:1	12"	10'-1 1/2"	4'-3"	4'-3"	8'-6"	158	1.3	2'-5 3/2"	28	0.3
	15"	11'-9 1/4"	4'-7 1/2"	5'-0"	10'-0"	188	1.6	3'-0 3/4"	37	0.5
	18"	13'-3"	4'-11 1/2"	5'-9"	11'-6"	229	2.0	3'-9 1/2"	55	0.6
	21"	15'-0 3/4"	5'-3 3/4"	6'-6"	13'-0"	260	2.4	4'-4 1/4"	62	0.8
	24"	16'-8 3/4"	5'-8"	7'-3"	14'-6"	297	2.8	5'-0 3/4"	77	1.0
	27"	18'-4 1/2"	6'-0 1/2"	8'-0"	16'-0"	335	3.3	5'-6 1/2"	88	1.2
	30"	20'-0 1/2"	6'-4 1/2"	8'-9"	17'-6"	383	3.9	6'-1 1/2"	103	1.4
	33"	21'-8 3/4"	6'-9 1/2"	9'-6"	19'-0"	421	4.4	6'-7 1/4"	111	1.6
	36"	23'-5 1/2"	7'-2 1/2"	10'-3"	20'-6"	470	5.1	7'-2 1/2"	126	1.9
	42"	26'-10 1/2"	8'-0 1/2"	11'-0"	23'-6"	579	6.4	8'-3"	168	2.4
	48"	31'-7 1/4"	8'-10 1/4"	14'-9"	28'-0"	722	8.7	9'-3 1/2"	210	3.2
	54"	35'-0 1/2"	9'-8"	15'-6"	31'-0"	842	10.5	10'-7 1/2"	249	4.0
	60"	38'-5 1/2"	10'-6"	17'-3"	34'-0"	966	12.4	11'-8"	306	4.8
	66"	41'-10 1/2"	11'-3 3/2"	18'-6"	37'-0"	1,106	14.5	12'-4 1/2"	338	5.5
4:1	12"	12'-6 3/4"	4'-3"	5'-8"	11'-4"	207	1.7	2'-5 3/2"	32	0.4
	15"	14'-7 3/4"	4'-7 1/2"	6'-8"	13'-4"	246	2.2	3'-0 3/4"	43	0.6
	18"	16'-8 3/4"	4'-11 1/2"	7'-8"	15'-4"	300	2.8	3'-9 1/4"	61	0.8
	21"	18'-9 3/4"	5'-3 3/4"	8'-8"	17'-4"	349	3.4	4'-4 1/2"	73	1.0
	24"	20'-10 1/2"	5'-8"	9'-8"	19'-4"	400	4.0	5'-0 1/2"	90	1.3
	27"	23'-0"	6'-0 1/2"	10'-8"	21'-4"	451	4.8	5'-6 1/2"	103	1.5
	30"	25'-1"	6'-4 1/2"	11'-8"	23'-4"	516	5.5	6'-1 1/2"	120	1.8
	33"	27'-2 1/2"	6'-9 1/2"	12'-8"	25'-4"	580	6.4	6'-7 1/4"	134	2.0
	36"	29'-4 1/2"	7'-2 1/2"	13'-8"	27'-4"	639	7.3	7'-2 1/2"	152	2.4
	42"	33'-8"	8'-0 1/2"	15'-8"	31'-4"	789	9.4	8'-3"	198	3.0
	48"	39'-8"	8'-10 1/2"	18'-8"	37'-4"	1,001	12.8	9'-3 1/2"	255	4.0
6:1	12"	17'-3 1/2"	4'-3"	8'-6"	17'-0"	298	2.9	2'-5 3/2"	38	0.5
	15"	20'-5"	4'-7 1/2"	10'-0"	20'-0"	371	3.7	3'-0 3/4"	51	0.8
	18"	23'-4 1/2"	4'-11 1/2"	11'-6"	23'-0"	449	4.7	3'-9 1/4"	73	1.0
	21"	26'-4"	5'-3 3/2"	13'-0"	26'-0"	537	5.8	4'-4 1/4"	89	1.3
	24"	29'-3 1/2"	5'-8"	14'-6"	29'-0"	611	7.0	5'-0 3/2"	110	1.7
	27"	32'-2 1/2"	6'-0 1/2"	16'-0"	32'-0"	708	8.3	5'-6 1/2"	129	2.0
	30"	35'-2 1/2"	6'-4 1/2"	17'-6"	35'-0"	807	9.7	6'-1 1/2"	150	2.4
	33"	38'-2 1/2"	6'-9 1/2"	19'-0"	38'-0"	921	11.3	6'-7 1/4"	170	2.8

(1) Quantities shown are for concrete pipe and will increase slightly for metal pipe installations.

(2) For vehicle safety, construct curbs no more than 3" above finished grade. Reduce curb heights, if necessary, to meet these requirements. No changes will be made in quantities and no additional compensation will be allowed for this work.

(3) Provide a 1'-0" footing as shown where required to maintain 4" minimum cover for pipes.

(4) Dimensions shown are usual and maximum.

(5) Quantities shown are for one structure end only (one headwall).

(6) Min Length = $6' + 3' \times \left(\frac{12 \times H - 7}{12 \times L}\right)$

Max Length = $12 \times H - 3' \times \left(\frac{12 \times H - 7}{12 \times L}\right) - 1'$

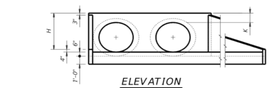
(7) Lengths of wings based on SL:1 slope along this line.

TABLE OF REINFORCING STEEL (5)

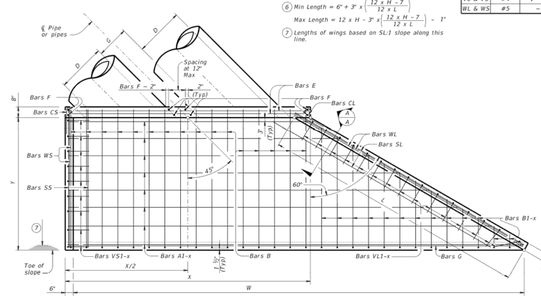
Bar	Size	Spa	No.
A	#4	1'-0"	~
B	#3	1'-6"	~
CL & CS	#4	1'-0"	~
D	#3	1'-0"	~
E	#5	~	4
F	#5	~	~
G	#3	~	2
SL & SS	#4	~	6
VL & VS	#4	1'-0"	4
WL & WS	#5	~	4

TABLE OF CONSTANT DIMENSIONS

Dia of Pipe (D)	G	K (4)	H
12"	0'-9"	1'-0"	2'-0"
15"	0'-11"	1'-0"	2'-3"
18"	1'-2"	1'-0"	2'-6"
21"	1'-4"	1'-0"	2'-9"
24"	1'-7"	1'-0"	3'-0"
27"	1'-9"	1'-0"	3'-3"
30"	1'-11"	1'-0"	3'-6"
33"	1'-11"	1'-0"	3'-9"
36"	2'-0"	1'-0"	4'-0"
42"	2'-4"	1'-0"	4'-6"
48"	2'-7"	1'-3"	5'-3"
54"	3'-0"	1'-3"	5'-9"
60"	3'-3"	1'-3"	6'-3"
66"	3'-3"	1'-3"	6'-9"
72"	3'-4"	1'-3"	7'-3"



ELEVATION
(Showing dimensions.)

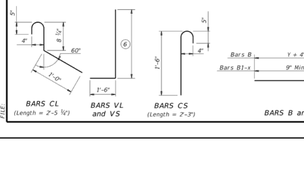


PLAN

MATERIAL NOTES:
Provide Grade 60 reinforcing steel.
Provide Class C concrete (f'c = 3,600 psi).

GENERAL NOTES:
Designed according to AASHTO LRFD Bridge Design Specifications.
Do not mount bridge rails of any type directly to these culvert headwalls.
This standard may not be used for wall heights, H, exceeding the values shown.

Cover dimensions are clear dimensions, unless noted otherwise. Reinforcing dimensions are out-to-out of bars.



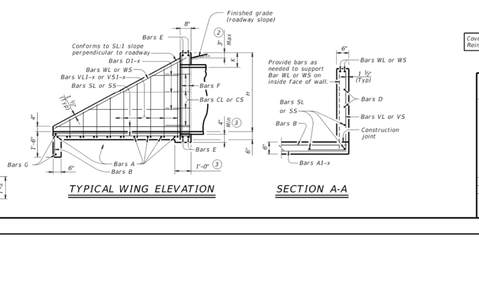
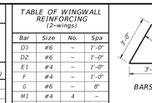


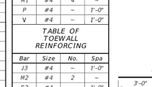
TABLE OF WINGWALL REINFORCING (2-wings)


Bar	Size	No.	Spa
D1	#6	~	1'-0"
D2	#6	~	1'-0"
E1	#4	~	1'-0"
F	#4	~	1'-0"
G	#6	~	8"
M1	#4	4	~
P	#4	~	1'-0"
V	#4	~	1'-0"

TABLE OF TOEWALL REINFORCING

Bar	Size	No.	Spa
J3	#4	~	1'-0"
M2	#4	2	~
E2	#4	~	1'-0"







WING DIMENSION FORMULAS:

(All values are in feet.)

Hw = H + T + C
Lw = (Hw) (SL) + cosine (θ) for Type PW-1
= (Hw - T) (SL) + cosine (θ) for Type PW-2 and Hw ≥ 4'
= (Hw - 0.5) (SL) + cosine (θ) for Type PW-2 and Hw < 4'

For cast-in-place culverts:
Ltw = ((N) (2 U + S) + (N - 1) (0.5)) + cosine (θ)
Total Wingwall Area (two wings) = SF)
= (2)(Hw)(Lw) for Type PW-1
= (2)(Hw)(Lw) - 6 SF for Type PW-2 and Hw ≥ 4'
= (2)(Hw)(Lw) - 1.5 SF for Type PW-2 and Hw < 4'

Hw = Height of wingwall
Lw = Length of wingwall
Ltw = Culvert toewall length
N = Number of culvert spans
SL:1 = Channel slope ratio, (horizontal: 1 vertical, usual value is 2:1)
θ = Culvert skew

See applicable box culvert standard sheet for S, H, T, and U values.

(1) Skew = 0°

(2) At discharge end, chamfer may be 3/4" minimum.

(3) For 15° skew – 1'
For 30° skew – 2'
For 45° skew – 3'

(4) Quantities shown are for two Type PW-1 wings. Adjust concrete volume for Type PW-2 wings. To determine estimated quantities for two wings, multiply the tabulated values by Lw. Quantities shown do not include weight of Bars D.

(5) Provide weepholes for Hw = 5'-0" and greater. Fill around weepholes with coarse gravel.

(6) Extend Bars E2 1'-6" minimum into the wingwall footing.

(7) Lap Bars M1 1'-6" minimum with Bars M2.

(8) Place Bars G as shown, equally spaced at 8" maximum. Provide at least two pairs of Bars G per wing.

(9) 0" Min to 5'-0" Max. Estimated curb heights are shown elsewhere in the plans. For structures with pedestrian rail or curbs taller than T-0, refer to the Extended Curb Details (ECD) standard sheet. For structures with T631 or T631LS bridge rail, refer to the Mounting Details for T631 & T631LS Rails (T631-CM) standard sheet. Refer to the Box Culvert Rail Mounting Details (RAC) standard sheet for structures with bridge rail other than T631 or T631LS.

(10) For vehicle safety, the following requirements must be met:
- For structures without bridge rail, construct curbs no more than 3" above finished grade.
- For structures with bridge rail, construct curbs flush with finished grade.

Reduce curb heights, if necessary, to meet the above requirements. No changes will be made in quantities and no additional compensation will be allowed for this work.

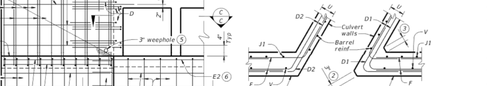
(11) T-0" typical. 2'-3" when the Box Culvert Rail Mounting Details (RAC) standard sheet is referred to elsewhere in the plans.

(12) 3'-0" for Hw < 4'.

(13) 6" for Hw < 4'.



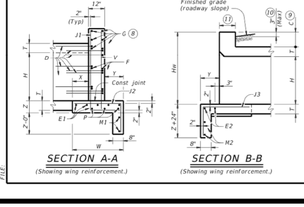
PARTIAL ELEVATION - PW-1

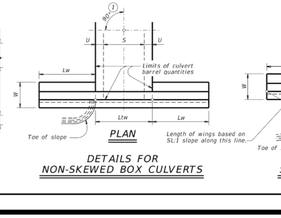


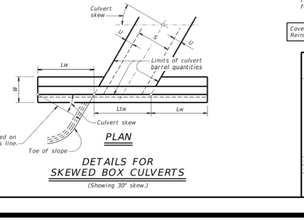
PARTIAL ELEVATION - PW-2

SECTION C-C - PW-1

SECTION C-C - PW-2







DESIGNER NOTES:
Type PW-1 can be used for all applications and must be used if railing is to be mounted to the wingwall.
Type PW-2 can only be used for applications without a railing mounted to the wingwall.

MATERIAL NOTES:
Provide Class C concrete (f'c=3,600 psi).
Provide Grade 60 reinforcing steel.
Provide galvanized reinforcing steel if required elsewhere in the plans.

GENERAL NOTES:
Designed in accordance with AASHTO LRFD Bridge Design Specifications.
Depth of toewalls for wingwalls and culverts may be reduced or eliminated when founded on solid rock, when directed by the Engineer.
See Box Culvert Supplement (BCS) standard sheet for wingwall type and additional dimensions and information.
Quantities for concrete and reinforcing steel resulting from the formulas given on this sheet are for the Contractor's information only.

Cover dimensions are clear dimensions, unless noted otherwise. Reinforcing dimensions are out-to-out of bars.

Texas Department of Transportation | Bridge Division Standard

CONCRETE WINGWALLS WITH PARALLEL WINGS FOR BOX CULVERTS TYPES PW-1 AND PW-2

PW

File: CD-CH-PW-20.dgn	dw: TxDOT	ck: CAT	dw: TxDOT	ck: TxDOT
©TxDOT February 2020	CONT	SECT	JOB	HIGHWAY
REVISIONS	DIST	COUNTY		SHEET NO.

TABLE OF VARIABLE DIMENSIONS AND QUANTITIES FOR ONE HEADWALL (5)

Slope	Dia of Pipe (D)	Values for One Pipe W	Reinf (Lbs) (1)	Conc (CY) (2)	Values To Be Added for Each Add'l Pipe W	Reinf (Lbs) (1)	Conc (CY) (2)
2:1	12"	9'-0"	122	1.1	1'-9"	15	0.2
	15"	10'-3"	136	1.3	2'-2"	16	0.2
	18"	11'-6"	163	1.5	2'-8"	19	0.3
	21"	12'-9"	200	1.8	3'-1"	31	0.4
	24"	14'-0"	217	2.1	3'-7"	34	0.4
	27"	15'-3"	254	2.4	3'-11"	37	0.5
	30"	16'-6"	272	2.7	4'-4"	40	0.6
	33"	17'-9"	314	3.1	4'-8"	43	0.6
	36"	19'-0"	371	3.9	5'-1"	46	0.8
	42"	21'-6"	442	4.9	5'-10"	52	1.0
	48"	25'-0"	569	6.4	6'-7"	59	1.3
	54"	27'-6"	701	7.5	7'-6"	82	1.6
	60"	30'-0"	794	8.8	8'-3"	90	1.8
	66"	32'-6"	894	10.2	8'-9"	96	2.0
	72"	35'-0"	1,055	11.1	9'-4"	103	2.3
3:1	12"	13'-0"	175	1.6	1'-9"	14	0.2
	15"	14'-9"	193	1.9	2'-2"	17	0.2
	18"	16'-6"	228	2.2	2'-8"	19	0.3
	21"	18'-3"	299	2.6	3'-1"	31	0.4
	24"	20'-0"	323	3.0	3'-7"	33	0.4
	27"	21'-9"	371	3.5	3'-11"	37	0.5
	30"	23'-6"	415	4.0	4'-4"	40	0.5
	33"	25'-3"	469	4.6	4'-8"	43	0.6
	36"	27'-0"	556	5.7	5'-1"	46	0.8
	42"	30'-6"	675	7.1	5'-10"	52	1.0
	48"	35'-6"	837	9.2	6'-7"	59	1.3
	54"	39'-0"	1,015	11.0	7'-6"	84	1.6
	60"	42'-6"	1,171	12.9	8'-3"	91	1.8
	66"	46'-0"	1,298	14.9	8'-9"	98	2.0
	72"	49'-6"	1,561	17.1	9'-4"	103	2.3
4:1	12"	17'-0"	229	2.0	1'-9"	15	0.2
	15"	19'-3"	266	2.4	2'-2"	17	0.2
	18"	21'-6"	308	2.9	2'-8"	19	0.3
	21"	23'-9"	382	3.5	3'-1"	31	0.3
	24"	26'-0"	430	3.9	3'-7"	34	0.4
	27"	28'-3"	486	4.7	3'-11"	37	0.5
	30"	30'-6"	539	5.2	4'-4"	40	0.6
	33"	32'-9"	603	6.0	4'-8"	42	0.6
	36"	35'-0"	738	7.5	5'-1"	47	0.8
	42"	39'-6"	881	9.3	5'-10"	52	1.0
	48"	46'-0"	1,102	12.1	6'-7"	61	1.3
	54"	50'-6"	1,364	14.4	7'-6"	84	1.6
	60"	55'-0"	1,547	16.9	8'-3"	91	1.8
	66"	59'-6"	1,741	19.5	8'-9"	98	2.0
	72"	64'-0"	2,077	22.4	9'-4"	102	2.3
6:1	12"	25'-0"	336	3.0	1'-9"	14	0.2
	15"	28'-3"	384	3.6	2'-2"	17	0.2
	18"	31'-6"	452	4.4	2'-8"	19	0.3
	21"	34'-9"	581	5.1	3'-1"	31	0.4
	24"	38'-0"	644	5.8	3'-7"	34	0.4
	27"	41'-3"	737	6.9	3'-11"	37	0.5
	30"	44'-6"	807	7.7	4'-4"	39	0.6
	33"	47'-9"	912	8.9	4'-8"	44	0.6
	36"	51'-0"	1,108	11.0	5'-1"	48	0.8
	42"	57'-6"	1,318	13.7	5'-10"	54	1.0
	48"	67'-0"	1,682	17.9	6'-7"	59	1.3
	54"	73'-6"	2,072	21.3	7'-6"	83	1.6
	60"	80'-0"	2,351	24.9	8'-3"	89	1.8
	66"	86'-6"	2,643	28.9	8'-9"	96	2.0
	72"	93'-0"	3,121	33.1	9'-4"	101	2.3

(1) Total quantities include one 3'-1" lap for bars over 60' in length.

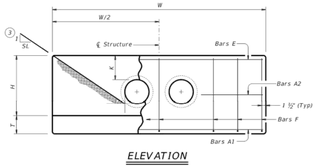
(2) Quantities shown are for concrete pipe and will increase slightly for metal pipe installations.

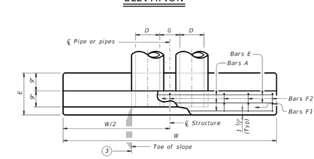
(3) Indicated slope is perpendicular to centerline pipe or pipes.

(4) For vehicle safety, construct curbs no more than 3" above finished grade. Reduce curb heights, if necessary, to meet these requirements. No changes will be made in quantities and no additional compensation will be allowed for this work.

(5) Dimensions shown are usual and maximum.

(6) Quantities shown are for one structure end only (one headwall).





BARS F2

TABLE OF CONSTANT DIMENSIONS

Dia of Pipe (D)	G	K (5)	H	T	E
12"	0'-9"	1'-0"	2'-8"	0'-9"	1'-9"
15"	0'-11"	1'-0"	2'-11"	0'-9"	1'-9"
18"	1'-2"	1'-0"	3'-2"	0'-9"	1'-9"
21"	1'-4"	1'-0"	3'-5"	0'-9"	2'-0"
24"	1'-7"	1'-0"	3'-8"	0'-9"	2'-0"
27"	1'-8"	1'-0"	3'-11"	0'-9"	2'-3"
30"	1'-10"	1'-0"	4'-2"	0'-9"	2'-3"
33"	1'-11"	1'-0"	4'-5"	0'-9"	2'-6"
36"	2'-1"	1'-0"	4'-8"	1'-0"	2'-6"
42"	2'-4"	1'-0"	5'-2"	1'-0"	2'-9"
48"	2'-7"	1'-3"	5'-11"	1'-0"	3'-0"
54"	3'-0"	1'-3"	6'-5"	1'-0"	3'-3"
60"	3'-3"	1'-3"	6'-11"	1'-0"	3'-6"
66"	3'-3"	1'-3"	7'-5"	1'-0"	3'-9"
72"	3'-4"	1'-3"	7'-11"	1'-0"	4'-0"

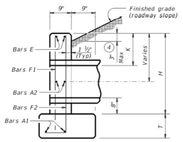
TABLE OF REINFORCING STEEL (6)

Bar	Size	Spa	No.
A1	#5	~	2
A2	#5	1'-6"	~
E	#5	~	2
F	#5	1'-0"	~

MATERIAL NOTES:
Provide Grade 60 reinforcing steel.
Provide Class C concrete (f'c = 3,600 psi).

GENERAL NOTES:
Designed according to AASHTO LRFD Bridge Design Specifications.
Do not mount bridge rails of any type directly to these culvert headwalls.
This standard may not be used for wall heights, H, exceeding the values shown.

Cover dimensions are clear dimensions, unless noted otherwise. Reinforcing dimensions are out-to-out of bars.



Texas Department of Transportation | Bridge Division Standard

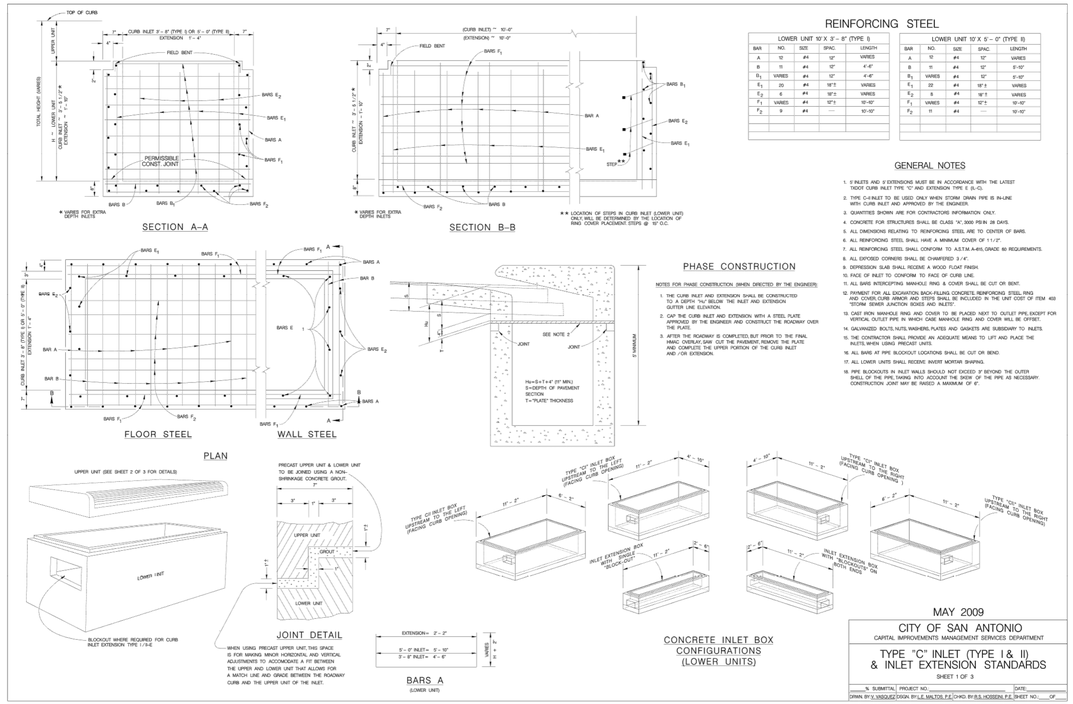
CONCRETE HEADWALLS WITH PARALLEL WINGS FOR NON-SKEWED PIPE CULVERTS

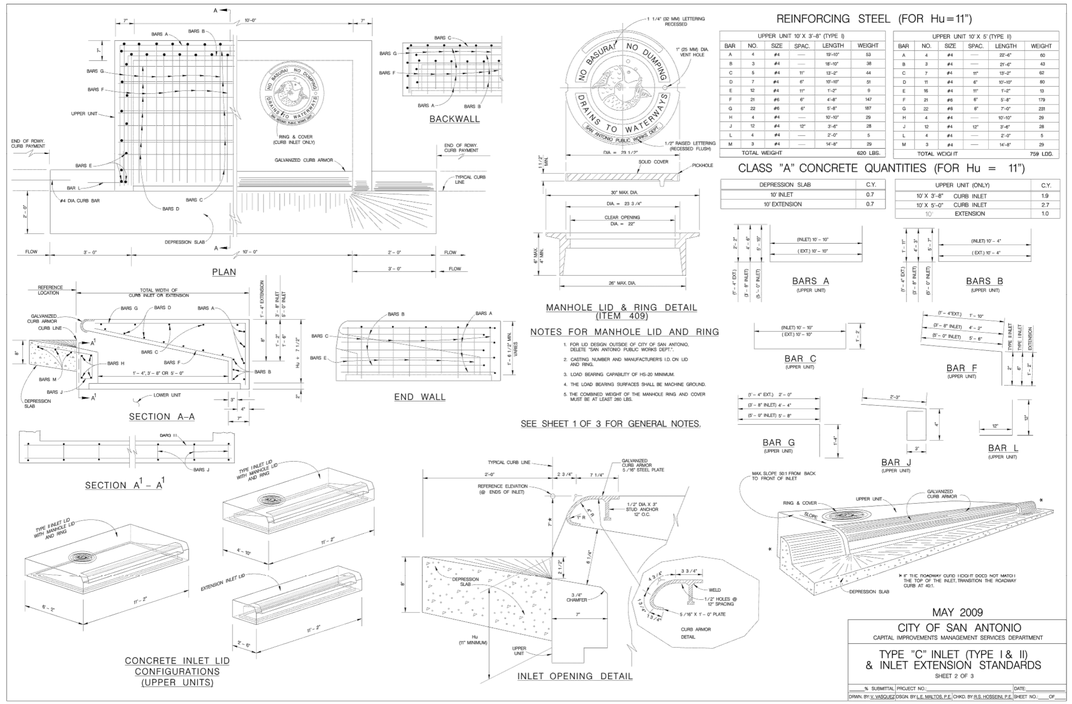
CH-PW-0

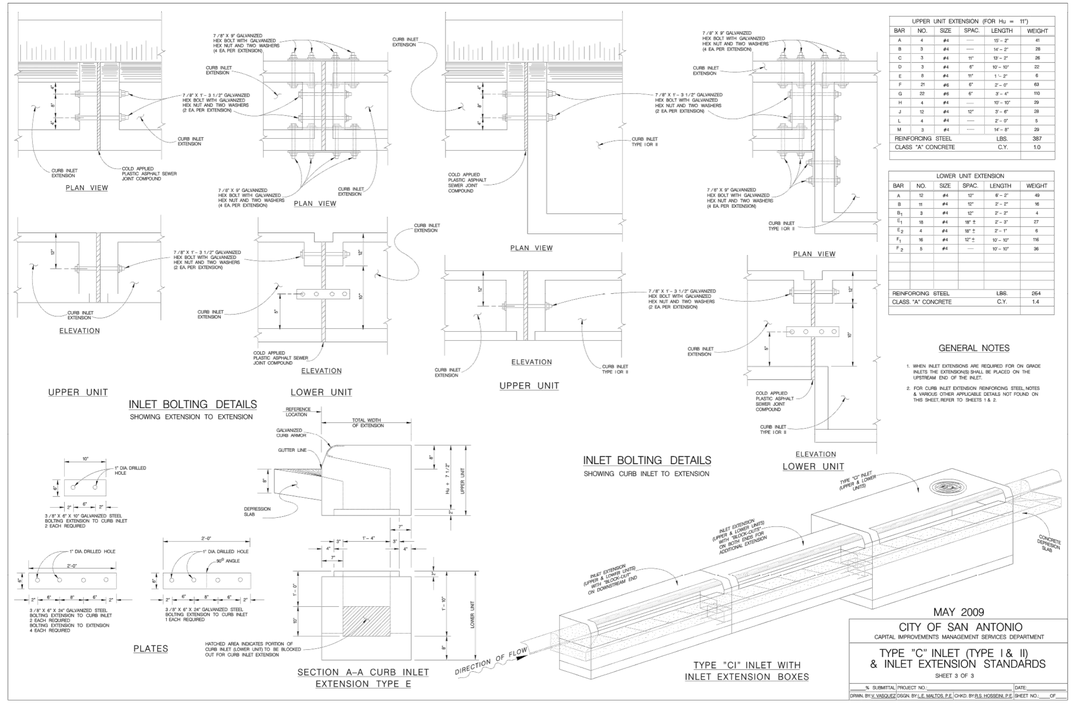
File: CD-CH-PW0-20.dgn	dw: TxDOT	ck: TxDOT	dw: TxDOT	ck: TxDOT
©TxDOT February 2020	CONT	SECT	JOB	HIGHWAY
REVISIONS	DIST	COUNTY		SHEET NO.

TABLE OF VARIABLE DIMENSIONS AND QUANTITIES FOR ONE HEADWALL (5)

Slope	Dia of Pipe (D)	Values for One Pipe W	Reinf (Lbs) (1)	Conc (CY) (2)	Values To Be Added for Each Add'l Pipe W	Reinf (Lbs) (1)	Conc (CY) (2)
2:1	12"	9'-0"	122	1.1	1'-9"	15	0.2
	15"	10'-3"	136	1.3	2'-2"	16	0.2
	18"	11'-6"	163	1.5	2'-8"	19	0.3
	21"	12'-9"	200	1.8	3'-1"	31	0.4
	24"	14'-0"	217	2.1	3'-7"	34	0.4
	27"	15'-3"	254	2.4	3'-11"	37	0.5
	30"	16'-6"	272	2.7	4'-4"	40	0.6
	33"	17'-9"	314	3.1	4'-8"	43	0.6
	36"	19'-0"	371	3.9	5'-1"	46	0.8
	42"	21'-6"	442	4.9	5'-10"	52	1.0
	48"	25'-0"	569	6.4	6'-7"	59	1.3
	54"	27'-6"	701	7.5	7'-6"	82	1.6
	60"	30'-0"	794	8.8	8'-3"	90	1.8
	66"	32'-6"	894	10.2	8'-9"	96	2.0
	72"	35'-0"	1,055	11.1	9'-4"	103	2.3
3:1	12"	13'-0"	175	1.6	1'-9"	14	0.2
	15"	14'-9"	193	1.9	2'-2"	17	0.2
	18"	16'-6"	228	2.2	2'-8"	19	0.3
	21"	18'-3"	299	2.6	3'-1"	31	0.4
	24"	20'-0"	323	3.0	3'-7"	33	0.4
	27"	21'-9"	371	3.5	3'-11"	37	0.5
	30"	23'-6"	415	4.0	4'-4"	40	0.5
	33"	25'-3"	469	4.6	4'-8"	43	0.6
	36"	27'-0"	556	5.7	5'-1"	46	0.8
	42"	30'-6"	675	7.1	5'-10"	52	1.0
	48"	35'-6"	837	9.2	6'-7"	59	1.3
	54"	39'-0"	1,015	11.0	7'-6"	84	1.6
	60"	42'-6"	1,171	12.9	8'-3"	91	1.8
	66"	46'-0"	1,298	14.9	8'-9"	98	2.0
	72"	49'-6"	1,561	17.1	9'-4"	103	2.3
4:1	12"	17'-0"	229	2.0	1'-9"	15	0.2
	15"	19'-3"	266	2.4	2'-2"	17	0.2
	18"	21'-6"	308	2.9	2'-8"	19	0.3
	21"	23'-9"	382	3.5	3'-1"	31	0.3
	24"	26'-0"	430	3.9	3'-7"	34	0.4
	27"	28'-3"	486	4.7	3'-11"	37	0.5
	30"	30'-6"	539	5.2	4'-4"	40	0.6
	33"	32'-9"	603	6.0	4'-8"	42	0.6
	36"	35'-0"	738	7.5	5'-1"	47	0.8
	42"	39'-6"	881	9.3	5'-10"	52	1.0
	48"	46'-0"	1,102	12.1	6'-7"	61	1.3
	54"	50'-6"	1,364	14.4	7'-6"	84	1.6
	60"	55'-0"	1,547	16.9	8'-3"	91	1.8
	66"	59'-6"	1,741	19.5	8'-9"	98	2.0
	72"	64'-0"	2,077	22.4	9'-4"	102	2.3
6:1	12"	25'-0"	336	3.0	1'-9"	14	0.2
	15"	28'-3"	384	3.6	2'-2"	17	0.2
	18"	31'-6"	452	4.4	2'-8"	19	0.3
	21"	34'-9"	581	5.1	3'-1"	31	0.4
	24"	38'-0"	644	5.8	3'-7"	34	0.4
	27"	41'-3"	737	6.9	3'-11"	37	0.5
	30"	44'-6"	807	7.7	4'-4"	39	0.6
	33"	47'-9"	912	8.9	4'-8"	44	0.6







CUDEENGINEERS.COM
EST. 1980 CUDE ENGINEERS
4122 Pond Hill Road, Suite 101
San Antonio, Texas 78231
P:(210) 681.2951 F: (210) 523.7112

FLYING W
UNIT 2

TYPE C CURB INLET PRECAST DRAINAGE DETAILS

DATE
04/16/2026

PROJECT NO.
04024-018

DRAWN BY
C7

CHECKED BY
JL/TM

REVISIONS
1. 2. 3. 4. 5. 6. 7. 8.

CUDE ENGINEERS
TBPELS No. 10048500

C6.D3

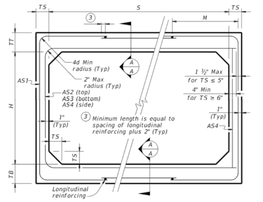
REPRODUCTION OF THE ORIGINAL SIGNED AND SEALED PLAN AND/OR ELECTRONIC MEDIA MAY HAVE BEEN INADVERTENTLY ALTERED. CONTRACTOR IS RESPONSIBLE FOR VERIFYING THE SCALE OF THE DOCUMENT AND CONTACTING CUDE ENGINEERS TO VERIFY DISCREPANCIES PRIOR TO CONSTRUCTION.

BOX DATA

SECTION DIMENSIONS					Fill Height (ft.)	M (Min) (in.)	REINFORCING (sq. in. / ft.) ②							① Lift Weight (tons)
S (ft.)	H (ft.)	TT (in.)	TB (in.)	TS (in.)			AS1	AS2	AS3	AS4	AS5	AS7	ASB	
5	2	8	7	6	< 2	-	0.19	0.27	0.18	0.14	0.19	0.19	0.17	6.0
5	2	6	6	6	2 < 3	44	0.22	0.20	0.16	0.14	–	–	–	5.1
5	2	6	6	6	3 - 5	44	0.16	0.14	0.14	0.14	–	–	–	5.1
5	2	6	6	6	10	36	0.15	0.14	0.14	0.14	–	–	–	5.1
5	2	6	6	6	15	36	0.20	0.18	0.18	0.14	–	–	–	5.1
5	2	6	6	6	20	36	0.26	0.23	0.24	0.14	–	–	–	5.1
5	2	6	6	6	25	36	0.33	0.29	0.29	0.14	–	–	–	5.1
5	2	6	6	6	30	36	0.39	0.34	0.35	0.14	–	–	–	5.1
5	3	8	7	6	< 2	-	0.19	0.31	0.21	0.14	0.19	0.19	0.17	6.6
5	3	6	6	6	2 < 3	45	0.18	0.24	0.19	0.14	–	–	–	5.7
5	3	6	6	6	3 - 5	36	0.14	0.17	0.16	0.14	–	–	–	5.7
5	3	6	6	6	10	36	0.14	0.16	0.17	0.14	–	–	–	5.7
5	3	6	6	6	15	35	0.16	0.21	0.22	0.14	–	–	–	5.7
5	3	6	6	6	20	35	0.21	0.27	0.28	0.14	–	–	–	5.7
5	3	6	6	6	25	35	0.26	0.34	0.34	0.14	–	–	–	5.7
5	3	6	6	6	30	35	0.31	0.41	0.41	0.14	–	–	–	5.7
5	4	8	7	6	< 2	-	0.19	0.33	0.24	0.14	0.19	0.19	0.17	7.2
5	4	6	6	6	2 < 3	45	0.16	0.27	0.23	0.14	–	–	–	6.3
5	4	6	6	6	3 - 5	45	0.14	0.19	0.18	0.14	–	–	–	6.3
5	4	6	6	6	10	36	0.14	0.18	0.18	0.14	–	–	–	6.3
5	4	6	6	6	15	35	0.14	0.23	0.24	0.14	–	–	–	6.3
5	4	6	6	6	20	35	0.17	0.30	0.31	0.14	–	–	–	6.3
5	4	6	6	6	25	35	0.21	0.37	0.38	0.14	–	–	–	6.3
5	4	6	6	6	30	35	0.25	0.44	0.45	0.14	–	–	–	6.3
5	5	8	7	6	< 2	-	0.19	0.35	0.26	0.14	0.19	0.19	0.17	7.8
5	5	6	6	6	2 < 3	45	0.14	0.29	0.24	0.14	–	–	–	6.9
5	5	6	6	6	3 - 5	45	0.14	0.21	0.20	0.14	–	–	–	6.9
5	5	6	6	6	10	45	0.14	0.19	0.20	0.14	–	–	–	6.9
5	5	6	6	6	15	36	0.14	0.24	0.25	0.14	–	–	–	6.9
5	5	6	6	6	20	35	0.15	0.31	0.32	0.14	–	–	–	6.9
5	5	6	6	6	25	35	0.18	0.38	0.39	0.14	–	–	–	6.9
5	5	6	6	6	30	35	0.21	0.46	0.47	0.14	–	–	–	6.9

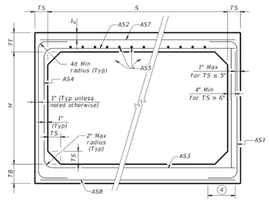
① For box length = 8'-0"

② AS1 thru AS4, AS7 and ASB are minimum required areas of reinforcement per linear foot of box length. AS5 is minimum required area of reinforcement per linear foot of box width.



CORNER OPTION "A" CORNER OPTION "B"

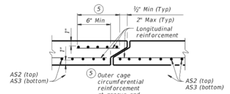
FILL HEIGHT 2 FT AND GREATER



CORNER OPTION "A" CORNER OPTION "B"

FILL HEIGHT LESS THAN 2 FT

④ Length is equal to spacing of longitudinal reinforcing plus 2". (10" Min) (Typ)



SECTION A-A

(Showing top and bottom slab joint reinforcement.)

MATERIAL NOTES:
Provide 0.03 sq. in./ft. minimum longitudinal reinforcement at each face in slabs and walls. This minimum requirement may be met by the transverse wires when wire mesh reinforcement is used.
Provide Class H concrete (f'_c = 5,000 psi).

GENERAL NOTES:
Designs shown conform to ASTM C1577. Refer to ASTM C1577 for information or details not shown.
See Box Culverts Precast Miscellaneous Details (SCP-MD) standard sheet for details and notes not shown.
In lieu of furnishing the designs shown on this sheet, the contractor may furnish an alternate design that is equal to or exceeds the box design for the design fill height in the table. Submit shop plans for alternate designs in accordance with Item "Precast Concrete Structural Members (Fabrication)."

HL93 LOADING

Texas Department of Transportation | Bridge Division Standard

SINGLE BOX CULVERTS PRECAST 5'-0" SPAN

SCP-5

File: CD-SCP05-20.dgn	ck: TxDOT	dw: TxDOT	ck: TxDOT	dw: TxDOT	ck: TxDOT
©TxDOT February 2020	CONT	SECT	JOB		HIGHWAY
REVISIONS	DIST	COUNTY			SHEET NO.

DISCLAIMER:
The standard is governed by the Texas Engineering Practice Act. No warranty of any kind is made by TxDOT for any purpose whatsoever. TxDOT assumes no responsibility for the conversion of this standard to other formats or for incorrect results or damages resulting from its use.

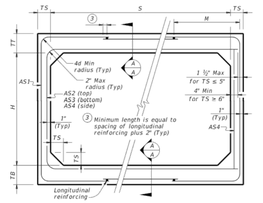
DATE
SEC

BOX DATA

SECTION DIMENSIONS					Fill Height (ft.)	M (Min) (in.)	REINFORCING (sq. in. / ft.) ②							① Lift Weight (tons)
S (ft.)	H (ft.)	TT (in.)	TB (in.)	TS (in.)			AS1	AS2	AS3	AS4	AS5	AS7	ASB	
6	2	8	7	7	< 2	-	0.23	0.27	0.19	0.17	0.19	0.19	0.17	7.3
6	2	7	7	7	2 < 3	43	0.25	0.21	0.17	0.17	–	–	–	6.8
6	2	7	7	7	3 - 5	43	0.20	0.17	0.17	0.17	–	–	–	6.8
6	2	7	7	7	10	39	0.20	0.17	0.17	0.17	–	–	–	6.8
6	2	7	7	7	15	39	0.26	0.20	0.20	0.17	–	–	–	6.8
6	2	7	7	7	20	39	0.34	0.26	0.26	0.17	–	–	–	6.8
6	2	7	7	7	25	39	0.43	0.32	0.32	0.17	–	–	–	6.8
6	2	7	7	7	30	39	0.52	0.38	0.39	0.17	–	–	–	6.8
6	3	8	7	7	< 2	-	0.20	0.31	0.22	0.17	0.19	0.19	0.17	7.9
6	3	7	7	7	2 < 3	43	0.21	0.24	0.19	0.17	–	–	–	7.5
6	3	7	7	7	3 - 5	39	0.17	0.18	0.17	0.17	–	–	–	7.5
6	3	7	7	7	10	39	0.17	0.18	0.19	0.17	–	–	–	7.5
6	3	7	7	7	15	38	0.22	0.24	0.24	0.17	–	–	–	7.5
6	3	7	7	7	20	38	0.28	0.31	0.31	0.17	–	–	–	7.5
6	3	7	7	7	25	38	0.35	0.38	0.39	0.17	–	–	–	7.5
6	3	7	7	7	30	38	0.42	0.46	0.46	0.17	–	–	–	7.5
6	4	8	7	7	< 2	-	0.19	0.34	0.25	0.17	0.19	0.19	0.17	8.6
6	4	7	7	7	2 < 3	43	0.19	0.27	0.21	0.17	–	–	–	8.2
6	4	7	7	7	3 - 5	39	0.17	0.21	0.19	0.17	–	–	–	8.2
6	4	7	7	7	10	39	0.17	0.20	0.21	0.17	–	–	–	8.2
6	4	7	7	7	15	38	0.18	0.27	0.27	0.17	–	–	–	8.2
6	4	7	7	7	20	38	0.24	0.34	0.35	0.17	–	–	–	8.2
6	4	7	7	7	25	38	0.29	0.43	0.42	0.17	–	–	–	8.2
6	4	7	7	7	30	38	0.35	0.51	0.52	0.17	–	–	–	8.2
6	5	8	7	7	< 2	-	0.19	0.37	0.28	0.17	0.19	0.19	0.17	9.3
6	5	7	7	7	2 < 3	43	0.17	0.30	0.24	0.17	–	–	–	8.9
6	5	7	7	7	3 - 5	43	0.17	0.23	0.21	0.17	–	–	–	8.9
6	5	7	7	7	10	39	0.17	0.22	0.23	0.17	–	–	–	8.9
6	5	7	7	7	15	38	0.17	0.28	0.29	0.17	–	–	–	8.9
6	5	7	7	7	20	38	0.20	0.37	0.38	0.17	–	–	–	8.9
6	5	7	7	7	25	38	0.25	0.45	0.46	0.17	–	–	–	8.9
6	5	7	7	7	30	38	0.30	0.54	0.55	0.17	–	–	–	8.9
6	6	8	7	7	< 2	-	0.19	0.38	0.30	0.17	0.19	0.19	0.17	10
6	6	7	7	7	2 < 3	52	0.17	0.32	0.26	0.17	–	–	–	9.6
6	6	7	7	7	3 - 5	52	0.17	0.24	0.22	0.17	–	–	–	9.6
6	6	7	7	7	10	43	0.17	0.23	0.24	0.17	–	–	–	9.6
6	6	7	7	7	15	39	0.17	0.29	0.31	0.17	–	–	–	9.6
6	6	7	7	7	20	39	0.18	0.38	0.39	0.17	–	–	–	9.6
6	6	7	7	7	25	38	0.23	0.46	0.48	0.17	–	–	–	9.6
6	6	7	7	7	30	38	0.27	0.55	0.57	0.17	–	–	–	9.6

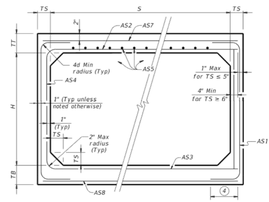
① For box length = 8'-0"

② AS1 thru AS4, AS7 and ASB are minimum required areas of reinforcement per linear foot of box length. AS5 is minimum required area of reinforcement per linear foot of box width.



CORNER OPTION "A" CORNER OPTION "B"

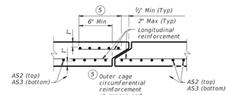
FILL HEIGHT 2 FT AND GREATER



CORNER OPTION "A" CORNER OPTION "B"

FILL HEIGHT LESS THAN 2 FT

④ Length is equal to spacing of longitudinal reinforcing plus 2". (10" Min) (Typ)



SECTION A-A

(Showing top and bottom slab joint reinforcement.)

MATERIAL NOTES:
Provide 0.03 sq. in./ft. minimum longitudinal reinforcement at each face in slabs and walls. This minimum requirement may be met by the transverse wires when wire mesh reinforcement is used.
Provide Class H concrete (f'_c = 5,000 psi).

GENERAL NOTES:
Designs shown conform to ASTM C1577. Refer to ASTM C1577 for information or details not shown.
See Box Culverts Precast Miscellaneous Details (SCP-MD) standard sheet for details and notes not shown.
In lieu of furnishing the designs shown on this sheet, the contractor may furnish an alternate design that is equal to or exceeds the box design for the design fill height in the table. Submit shop plans for alternate designs in accordance with Item "Precast Concrete Structural Members (Fabrication)."

HL93 LOADING

Texas Department of Transportation | Bridge Division Standard

SINGLE BOX CULVERTS PRECAST 6'-0" SPAN

SCP-6

File: CD-SCP06-20.dgn	ck: TxDOT	dw: TxDOT	ck: TxDOT	dw: TxDOT	ck: TxDOT
©TxDOT February 2020	CONT	SECT	JOB		HIGHWAY
REVISIONS	DIST	COUNTY			SHEET NO.

DISCLAIMER:
The standard is governed by the Texas Engineering Practice Act. No warranty of any kind is made by TxDOT for any purpose whatsoever. TxDOT assumes no responsibility for the conversion of this standard to other formats or for incorrect results or damages resulting from its use.

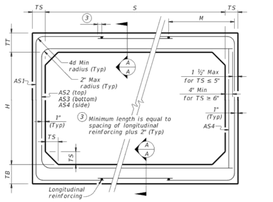
DATE
SEC

BOX DATA

SECTION DIMENSIONS					Fill Height (ft.)	M (Min) (in.)	REINFORCING (sq. in. / ft.) ②							① Lift Weight (tons)
S (ft.)	H (ft.)	TT (in.)	TB (in.)	TS (in.)			AS1	AS2	AS3	AS4	AS5	AS7	ASB	
7	3	8	8	8	< 2	-	0.23	0.31	0.22	0.19	0.19	0.19	0.19	9.6
7	3	8	8	8	2 < 3	47	0.27	0.25	0.24	0.19	–	–	–	9.6
7	3	8	8	8	3 - 5	43	0.19	0.19	0.19	0.19	–	–	–	9.6
7	3	8	8	8	10	43	0.21	0.20	0.21	0.19	–	–	–	9.6
7	3	8	8	8	15	43	0.28	0.26	0.27	0.19	–	–	–	9.6
7	3	8	8	8	20	43	0.36	0.34	0.35	0.19	–	–	–	9.6
7	3	8	8	8	25	43	0.45	0.42	0.43	0.19	–	–	–	9.6
7	3	8	8	8	30	43	0.54	0.50	0.51	0.19	–	–	–	9.6
7	4	8	8	8	< 2	-	0.21	0.34	0.25	0.19	0.19	0.19	0.19	10.4
7	4	8	8	8	2 < 3	43	0.23	0.28	0.28	0.19	–	–	–	10.4
7	4	8	8	8	3 - 5	43	0.19	0.22	0.19	0.19	–	–	–	10.4
7	4	8	8	8	10	43	0.19	0.23	0.23	0.19	–	–	–	10.4
7	4	8	8	8	15	41	0.24	0.30	0.30	0.19	–	–	–	10.4
7	4	8	8	8	20	41	0.31	0.38	0.39	0.19	–	–	–	10.4
7	4	8	8	8	25	41	0.38	0.47	0.48	0.19	–	–	–	10.4
7	4	8	8	8	30	41	0.46	0.57	0.57	0.19	–	–	–	10.4
7	5	8	8	8	< 2	-	0.19	0.36	0.27	0.19	0.19	0.19	0.19	11.2
7	5	8	8	8	2 < 3	47	0.21	0.31	0.31	0.19	–	–	–	11.2
7	5	8	8	8	3 - 5	43	0.19	0.24	0.21	0.19	–	–	–	11.2
7	5	8	8	8	10	43	0.19	0.25	0.26	0.19	–	–	–	11.2
7	5	8	8	8	15	41	0.21	0.32	0.33	0.19	–	–	–	11.2
7	5	8	8	8	20	41	0.27	0.41	0.42	0.19	–	–	–	11.2
7	5	8	8	8	25	41	0.33	0.51	0.52	0.19	–	–	–	11.2
7	5	8	8	8	30	41	0.40	0.61	0.62	0.19	–	–	–	11.2
7	6	8	8	8	< 2	-	0.19	0.38	0.30	0.19	0.19	0.19	0.19	12.0
7	6	8	8	8	2 < 3	59	0.19	0.33	0.34	0.19	–	–	–	12.0
7	6	8	8	8	3 - 5	47	0.19	0.25	0.23	0.19	–	–	–	12.0
7	6	8	8	8	10	43	0.19	0.26	0.27	0.19	–	–	–	12.0
7	6	8	8	8	15	41	0.19	0.34	0.35	0.19	–	–	–	12.0
7	6	8	8	8	20	41	0.24	0.43	0.45	0.19	–	–	–	12.0
7	6	8	8	8	25	41	0.29	0.53	0.55	0.19	–	–	–	12.0
7	6	8	8	8	30	41	0.35	0.64	0.65	0.19	–	–	–	12.0
7	7	8	8	8	< 2	-	0.19	0.40	0.33	0.19	0.19	0.19	0.19	12.8
7	7	8	8	8	2 < 3	59	0.19	0.36	0.37	0.19	–	–	–	12.8
7	7	8	8	8	3 - 5	59	0.19	0.27	0.25	0.19	–	–	–	12.8
7	7	8	8	8	10	47	0.19	0.27	0.29	0.19	–	–	–	12.8
7	7	8	8	8	15	43	0.19	0.35	0.37	0.19	–	–	–	12.8
7	7	8	8	8	20	43	0.22	0.44	0.46	0.19	–	–	–	12.8
7	7	8	8	8	25	43	0.27	0.54	0.57	0.19	–	–	–	12.8
7	7	8	8	8	30	41	0.32	0.65	0.67	0.19	–	–	–	12.8

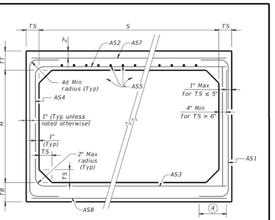
① For box length = 8'-0"

② AS1 thru AS4, AS7 and ASB are minimum required areas of reinforcement per linear foot of box length. AS5 is minimum required area of reinforcement per linear foot of box width.



CORNER OPTION "A" CORNER OPTION "B"

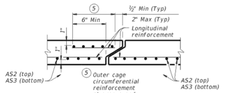
FILL HEIGHT 2 FT AND GREATER



CORNER OPTION "A" CORNER OPTION "B"

FILL HEIGHT LESS THAN 2 FT

④ Length is equal to spacing of longitudinal reinforcing plus 2". (10" Min) (Typ)



SECTION A-A

(Showing top and bottom slab joint reinforcement.)

MATERIAL NOTES:
Provide 0.03 sq. in./ft. minimum longitudinal reinforcement at each face in slabs and walls. This minimum requirement may be met by the transverse wires when wire mesh reinforcement is used.
Provide Class H concrete (f'_c = 5,000 psi).

GENERAL NOTES:
Designs shown conform to ASTM C1577. Refer to ASTM C1577 for information or details not shown.
See Box Culverts Precast Miscellaneous Details (SCP-MD) standard sheet for details and notes not shown.
In lieu of furnishing the designs shown on this sheet, the contractor may furnish an alternate design that is equal to or exceeds the box design for the design fill height in the table. Submit shop plans for alternate designs in accordance with Item "Precast Concrete Structural Members (Fabrication)."

HL93 LOADING

Texas Department of Transportation | Bridge Division Standard

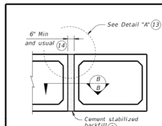
SINGLE BOX CULVERTS PRECAST 7'-0" SPAN

SCP-7

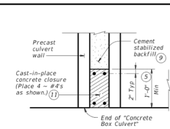
File: CD-SCP07-20.dgn	ck: TxDOT	dw: TxDOT	ck: TxDOT	dw: TxDOT	ck: TxDOT
©TxDOT February 2020	CONT	SECT	JOB		HIGHWAY
REVISIONS	DIST	COUNTY			SHEET NO.

DISCLAIMER:
The standard is governed by the Texas Engineering Practice Act. No warranty of any kind is made by TxDOT for any purpose whatsoever. TxDOT assumes no responsibility for the conversion of this standard to other formats or for incorrect results or damages resulting from its use.

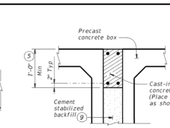
DATE
SEC



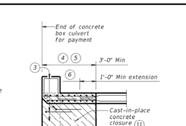
MULTIPLE UNIT PLACEMENT



SECTION B-B

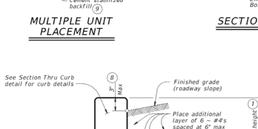


DETAIL "A" ⑬

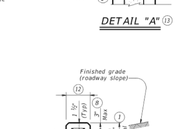


WINGWALL CONNECTION

(Also applies to safety end treatment.)



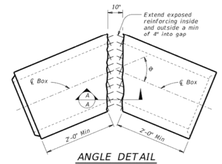
SECTION THRU TOP SLABS LESS THAN 8"



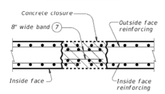
SECTION THRU CURB

QUANTITIES PER FOOT OF CURB ⑩	
Reinforcing Steel	4.12 Lb
Concrete	0.037 CY

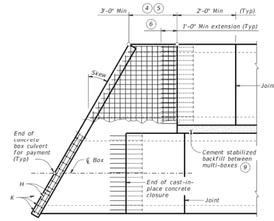




ANGLE DETAIL



SECTION A-A



PLAN OF SKEWED ENDS

(Showing multi-box placement.)

① 0" Min to 5'-0" Max. Estimated curb heights are shown elsewhere in the plans. For structures with pedestrian rail, bicycle rail, or curbs taller than 3'-0, refer to the Extended Curb Details (ECD) standard sheet. For structures with T631 or T631LS bridge rail, refer to the Mounting Details for T631 & T631LS Rails (T631-CM) standard sheet. Refer to the Box Culvert Rail Mounting Details (RAC) standard sheet for structures with bridge rail other than T631 or T631LS.

② For curbs less than 1'-0" high, tilt Bars K or reduce bar height as necessary to maintain cover. For curbs less than 3" high, Bars K may be omitted.

③ Extend curb, wingwall, or safety end treatment reinforcing into concrete closure. Bend or trim, as necessary, any reinforcing that does not fit into closure area.

④ Provide a 3'-0" Min cast–in-place concrete closure. Break back boxes in the field or cast boxes short. Provide bands of reinforcing in the closure that are the same size and spacing as in the precast box section. Provide #4 longitudinal reinforcement spaced at 12 inches Max within the closure. Except where shown otherwise, construct the cast–in-place closure flush with the inside and outside faces of the precast box section.

⑤ For multiple unit placements, adjust the length of the closure for the interior walls as necessary. Provide a 3'-0" Min cast–in-place closure in the top slab, bottom slab, and exterior wall. See Section B–B detail when interior walls are cast full length.

⑥ Extend precast box reinforcing a minimum of 1'-0" into concrete closure (Typ).

⑦ Place bands of reinforcing matching the inside and outside face reinforcing in the gaps of the top and bottom slabs. Place a band matching the outside face reinforcing of the wall in the gaps of the walls (placed in the outside face only). Tack weld the bands to the exposed reinforcing at each point of contact.

⑧ For vehicle safety, the following requirements must be met:
- For structures without bridge rail, construct curbs no more than 3" above finished grade.
- For structures with bridge rail, construct curbs flush with finished grade. Reduce curb heights, if necessary, to meet the above requirements. No changes will be made in quantities and no additional compensation will be allowed for this work.

⑨ Cement stabilized backfill between boxes is considered part of the box culvert for payment.

⑩ All curb concrete and reinforcing is considered part of the box culvert for payment.

⑪ Any additional concrete and reinforcing required for the closures will be considered subsidiary to the culvert for payment.

⑫ 1'-0" typical. 2'-3" when the Box Culvert Rail Mounting Details (RAC) standard sheet is referred to elsewhere in the plans.

⑬ For multiple unit placement with overlay, with 1 to 2 course surface treatment, or with the top slab as the final riding surface, provide wall closure as shown in Detail "C".

⑭ This dimension may be increased with approval of the Engineer to allow the precast boxes to be tunneled or jacked in accordance with Item 476, "Jacking, Boring, or Tunneling Pipe or Box." No payment will be made for any additional material in the gap between adjacent boxes.

MATERIAL NOTES:
Provide Grade 60 reinforcing steel.
Provide ASTM A1064 welded wire reinforcement.
Provide Class C concrete (f'_c = 3,600 psi) for the closures.
Provide cement stabilized backfill meeting the requirements of Item 400, "Excavation and Backfill for Structures".
Any additional concrete required for the closures will be considered subsidiary to the box culvert.

GENERAL NOTES:
Designed according to AASHTO LRFD Bridge Design Specifications.
Refer to the Single Box Culverts Precast (SCP) standard sheets for details and notes not shown.
Chamfer the bottom edge of the top slab closure 3 inches at culvert closure ends.

Cover dimensions are clear dimensions, unless noted otherwise.
Reinforcing bars dimensions are out-to-out of bars.

HL93 LOADING

Texas Department of Transportation | Bridge Division Standard

BOX CULVERTS PRECAST MISCELLANEOUS DETAILS

SCP-MD

File: CD-SCP-MD-20.dgn	ck: GAF	dw: LMW	ck: BWH/TxDOT	dw: GAF
©TxDOT February 2020	CONT	SECT	JOB	HIGHWAY
REVISIONS	DIST	COUNTY		SHEET NO.

CUDEENGINEERS.COM

CUDE ENGINEERS EST. 1980

4122 Pond Hill Road, Suite 101
San Antonio, Texas 78231
P:(210) 681.2951 F: (210) 523.7112

FLYING W UNIT 2

BOX CULVERT DRAINAGE DETAILS

REVISIONS
1. 2. 3. 4. 5. 6. 7. 8.

DATE
04/16/2026

PROJECT NO.
04024-018

DRAWN BY
C7

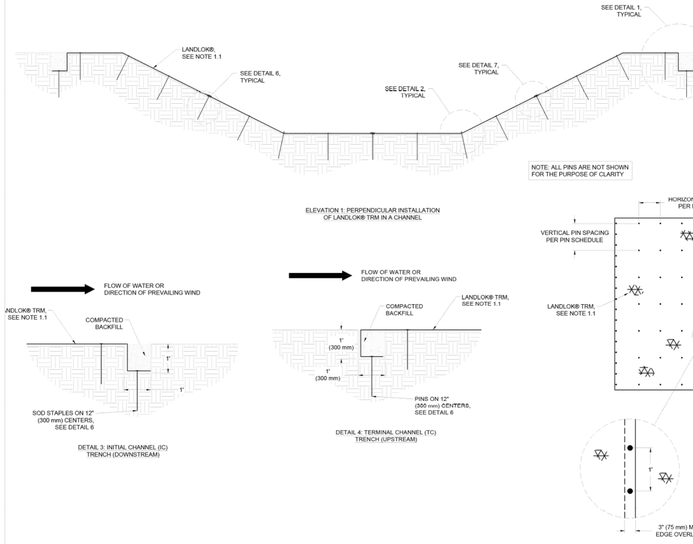
CHECKED BY
JL/TM

CUDE ENGINEERS
TBPELS No. 10048500

C6.D4

© UNAUTHORIZED CHANGES AND USES MAY BE SUBJECT TO ZONING, PLATTING, CIVIL, AND CRIMINAL PENALTIES, INCLUDING THE IMPOSITION OF FINES AND IMPRISONMENT.

REPRODUCTION OF THE ORIGINAL SIGNED AND SEALED PLAN AND/OR ELECTRONIC MEDIA MAY HAVE BEEN INADVERTENTLY ALTERED. CONTRACTOR IS RESPONSIBLE FOR VERIFYING THE SCALE OF THE DOCUMENT AND CONTACTING CUDE ENGINEERS TO VERIFY DISCREPANCIES PRIOR TO CONSTRUCTION.



PIN SCHEDULE

SECURING DEVICE	PIN
HORIZONTAL PIN SPACING	PER MANUFACTURER'S DESIGN
VERTICAL PIN SPACING	PER MANUFACTURER'S DESIGN
EMBEDMENT DEPTH	PER MANUFACTURER'S DESIGN

LANDLOK® TRM FOR EROSION CONTROL GENERAL INSTALLATION GUIDELINES

1. GENERAL NOTES

1.1. The LANDLOK® TRM is a three-dimensional, lofty, stitch-bonded polypropylene geotextile which is specially designed for erosion control applications on steep slopes and vegetated waterways. The matrix is composed of a dense web of crimped, interlocking fibers featuring X3® technology positioned between two biaxially oriented nets and mechanically bound together by parallel stitching with polypropylene thread.The material exhibits very high interlock and reinforcement capacity with both soil and root systems, demonstrates superior UV resistance, and enhances seedling emergence.

1.2. The 12", 18", and 24" Securing Pins are composed of a wire, mushroomed at the top. A washer is then placed on the wire and the wire is crimped or swedged about 3-1/2" below the top so the washer will not slide off. The end of the wire is cut at a 45 degree angle for easy penetration of the soil. These Pins with washers conform to industry standards for erosion control pins with washers.

1.3. LANDLOK® S2 Erosion Control Blankets consist of 100% wheat straw mechanically bound and covered on both sides by netting. The straw is homogeneously blended and evenly distributed throughout the blanket. The netting is photodegradable polypropylene with mesh openings of approximately 3/8 in. by 3/8 in. (11 mm by 11 mm). The blanket is sewn on approximately 2 in. (51 mm) centers with photodegradable polypropylene thread. This product is NTPEP approved for AASHTO standards.

2. VEGETATION ESTABLISHMENT

2.1. Prepare seedbed by loosening/scarifying top 2 to 3 in. (50 to 75 mm) of the soil surface.

2.2. Apply any necessary soil amendments needed to promote healthy vegetation.

2.3. Sow 25-35% of the total permanent seed mixture to the prepared seedbed. Note this seed mixture amount is in addition to the 100% total seed mixture being applied in further steps.

2.4. Install LANDLOK® TRM per guidelines and specifications.

2.5. Soil-fill the LANDLOK® TRM with 1 to 2 in. (25 to 50 mm) of amended topsoil or fill with a biotic soil media. Do not place excessive soil above the LANDLOK® TRM material.

2.6. Apply 100% of the total permanent seed mixture onto the topsoil/biotic soil media by broadcasting. Sown seed may need to be raked into place to ensure good contact between seed and soil.

2.7. Install surficial protection with LANDLOK® S2 Erosion Control Blanket (ECB). LANDLOK® S2 ECB is to be secured using 6" U-shaped staples with a frequency of 1.7 staples per square yard (2.0 staples per square meter).

2.8. Water and/or irrigate seeded areas as needed to establish and maintain vegetation until the desired vegetative density has been achieved. Frequent, light irrigation will need to be applied to seeded areas if natural rain events have not occurred within two weeks of seeding.

2.9. Rubber-tired or rubber-tracked vehicles shall be used, and sharp turns avoided. No heavy and/or metal tracked equipment or sharp turns shall be permitted on the installed LANDLOK® TRM. Foot traffic and construction equipment shall be avoided over the LANDLOK® TRM if loose or wet soil conditions exist.

BEFORE INSTALLATION BEGINS

- Coordinate with a Propex Representative: A pre-construction meeting is suggested with the construction team and a representative from Propex. This meeting should be scheduled by the contractor with at least a two week notice.
- Gather the Tools Needed: Tools that you will need to install LANDLOK® TRM include a pair of industrial shears to cut LANDLOK® TRM, tape measure, and hammer/palm driver for installation of securing pins.
- Determine how to Establish Vegetation: The method of vegetation establishment should be determined prior to the start of installation. Different vegetation establishment methods require different orders of installation. Refer to Establish Vegetation for further guidance.
- A site specific soil test should be conducted to determine the recommended soil amendments required to establish permanent vegetation.
- Please consult the Propex Website for the most up to date installation guidelines.

SOLMAX

© 2024 Solmax

NOTE: THE STANDARD DETAILS ILLUSTRATED IN THESE DRAWINGS ARE FOR INFORMATION AND EVALUATION PURPOSES ONLY AND ARE NOT FOR CONSTRUCTION. PROJECT SPECIFIC CALCULATIONS, SHOP DRAWINGS AND SPECIFICATIONS, SIGNED AND SEALED BY A REGISTERED LICENSED ENGINEER, ARE REQUIRED FOR CONSTRUCTION.

CONCEPTUAL INSTALLATION DETAILS

LANDLOK® TRM FOR CHANNEL PROTECTION

DATE:	SCALE:	SHEET	OF
06/03/2024	NTS	1	1

PROPEX

TECHNICAL DATA SHEET

EROSION PROTECTION

PROPEX Landlok 450

PROPEX® Landlok® 450 turf reinforcement mat (TRM) features X3® technology that consists of a dense web of interlocking, multi-lobed polypropylene fibers positioned between two biaxially oriented nets and mechanically bound together by parallel stitching with polypropylene thread. The TRM is designed to accelerate seedling emergence, exhibit high resiliency, and possess strength and durability properties to minimize damage during installation. Every component of Landlok 450 is stabilized against chemical and ultraviolet degradation which are normally found in a natural soil environment. Furthermore, the TRM contains no biodegradable components.

Landlok 450 conforms to the property values listed below[1] and is manufactured at a Propex facility having achieved ISO 9001:2008 certification. Propex performs internal Manufacturing Quality Control (MQC) tests that have been accredited by the Geosynthetic Accreditation Institute – Laboratory Accreditation Program (GAI-LAP).

Properties	Test Method	English	Metric
Origin of material			
% U.S. Manufactured		100%	100%
Physical Properties			
Mass/Unit Area [2]	ASTM D6566	10.0 oz/sy	339 g/m²
Thickness [2]	ASTM D6526	0.50 in	12.7 mm
Light Penetration (% Passing) [2]	ASTM D6567	20%	
Color	Visual	Green or Tan	
Mechanical Properties			
Tensile Strength [2]	ASTM D6818	425 x 350 lb/ft	6.2 x 5.1 kN/m
Elongation [2]	ASTM D6818	50%	
Resiliency [2]	ASTM D6524	90%	
Flexibility [2]	ASTM D6575	0.026 in-lb	30,000 mg-cm
Endurance			
UV Resistance % Retained at 1,000 hrs [2]	ASTM D4355	80%	
Performance			
Velocity (Vegetated) [2,5]	Large Scale	18 ft/s	5.5 m/s
Shear Stress (Vegetated) [2,3]	Large Scale	10 lb/ft²	479 Pa
Manning's n (Unvegetated) [2,4]	Calculated	0.025	
Seedling Emergence [2]	ASTM D7322	409%	
Roll Sizes		8.0 ft x 140 ft 16.0 ft x 140 ft 16.0 ft x 348.75 ft	2.45 m x 42.7 m 4.88 m x 42.7 m 4.88 m x 106.3 m

NOTES:

[1] The property values listed above are effective 05/01/2023 and are subject to change without notice. Values represent testing at time of manufacture.

[2] Values represent testing at time of manufacture and are shown as typical values.

[3] Maximum permissible velocity and shear stress has been obtained through vegetated testing programs featuring specific soil types, vegetation classes, flow conditions, and failure criteria. These conditions may not be relevant to every project nor are they replicated by other manufacturers. Please contact Solmax for further information.

[4] Calculated as typical values from large-scale flexible channel lining test programs with a flow depth of 6 to 12 inches.

Solmax is not a design or engineering professional and has not performed any such design services to determine if Solmax's goods comply with any project plans or specifications, or with the application or use of Solmax's goods to any particular system, project, purpose, installation, or specification.

REV 0123

SOLMAX

CUDEENGINEERS.COM

4122 Pond Hill Road, Suite 101
San Antonio, Texas 78231
P:(210) 681.2951 F: (210) 523.7112

FLYING W UNIT 2

LANDLOK® TRM DETAILS

DATE
04/16/2026

PROJECT NO.
04024-018

DRAWN BY
C7

CHECKED BY
JL/TM

REVISIONS
1. 2. 3. 4. 5. 6. 7. 8.

CUDE ENGINEERS
TBPELS No. 10048500

C6.D5

REPRODUCTION OF THE ORIGINAL SIGNED AND SEALED PLAN AND/OR ELECTRONIC MEDIA MAY HAVE BEEN INADVERTENTLY ALTERED. CONTRACTOR IS RESPONSIBLE FOR VERIFYING THE SCALE OF THE DOCUMENT AND CONTACTING CUDE ENGINEERS TO VERIFY DISCREPANCIES PRIOR TO CONSTRUCTION.

ELEVATIONS:

XXXX.XX PROPOSED TOP OF CONCRETE CURB ELEVATION

XXXX.XX$_{a}$ PROPOSED ASPHALT PAVEMENT ELEVATION

KEYNOTES:

1. BEGIN WASHOUT STA. 1+26.16
2. END WASHOUT STA. 1+92.17
3. ADA RAMP TO BE BUILT WITH INFRASTRUCTURE
4. BEGIN HEADER CURB
5. END HEADER CURB
6. BEGIN STREET TRANSITION FROM MAJOR COLLECTOR TO MINOR COLLECTOR (SEE POINT AND LINE TABLE) STA. 8+92.47
7. END STREET TRANSITION FROM MAJOR COLLECTOR TO MINOR COLLECTOR (SEE POINT AND LINE TABLE) STA. 9+92.69

LEGEND

CROSS GUTTER

STREET WASHOUT (SEE SHEET C7.D1)

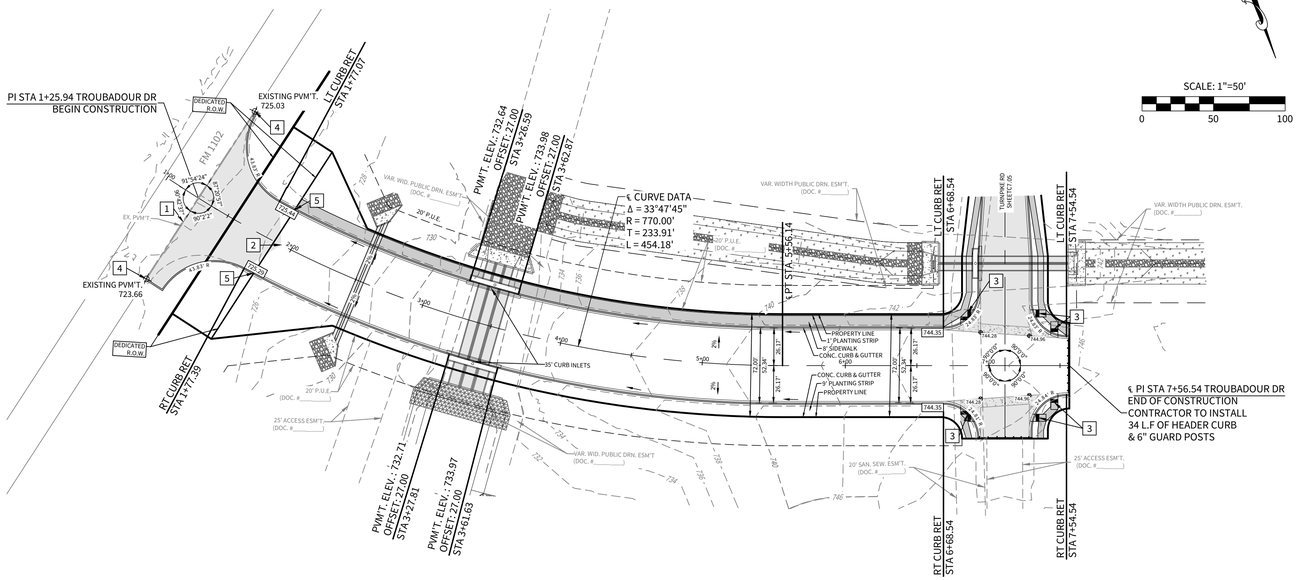
SIDEWALK TO BE CONSTRUCTED WITH INFRASTRUCTURE

SIDEWALK TO BE CONSTRUCTED WITH HOME BUILDING

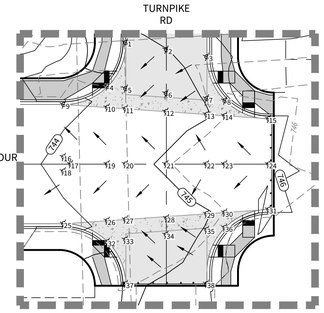
SIDEWALK TO BE INSTALLED WITH THE INFRASTRUCTURE TO ENSURE MANHOLES ARE INSTALLED FLUSH WITH THE SIDEWALK.

SPEED LIMIT DESIGNATED BY STREET TYPE;
RESIDENTIAL 20 MPH
RESIDENTIAL COLLECTOR 30 MPH
MINOR COLLECTOR 35 MPH
TxDOT TYPE "2" WHEEL CHAIR RAMPS ARE INDICATED THUS " " OR " " UNLESS OTHERWISE NOTED. (SHEET C7.D7)
FOR ADA RAMPS AT SIDEWALK INTERSECTIONS
TYPE "10" DIRECTIONAL WHEEL CHAIR RAMPS ARE INDICATED THUS " " OR " " UNLESS OTHERWISE NOTED.

FOR ADA RAMPS AT SIDEWALK INTERSECTIONS . DETECTABLE WARNING PAVER WITH TRUNCATED DOMES ONLY. ALL PEDESTRIAN CROSSING RAMPS TO BE BUILT WITH INFRASTRUCTURE DURING STREET CONSTRUCTION (SEE DETAIL SHEET C7.D7).



SCALE: 1"=50'
0 50 100



INTERSECTION DETAIL

SCALE: 1" = 30'

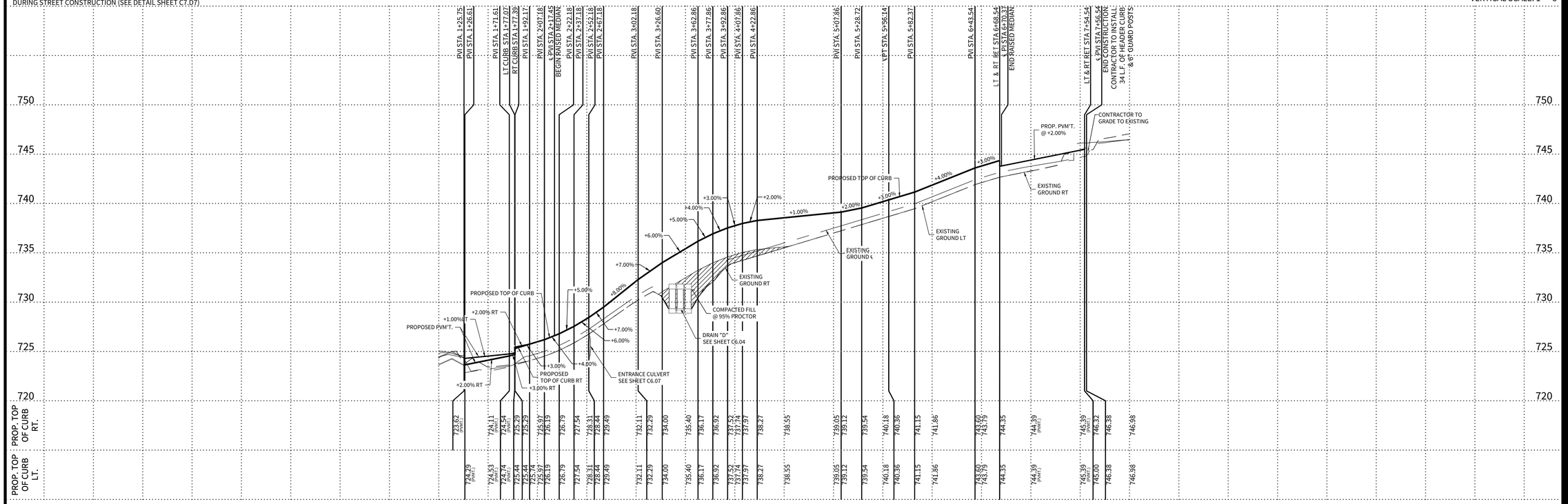
Point Table		
POINT LETTER	ELEVATION	DESCRIPTION
1	744.81	PVM'T.
2	744.99	PVM'T.
3	745.22	PVM'T.
4	744.27	PVM'T.
5	744.40	PVM'T.
6	744.71	PVM'T.
7	745.04	PVM'T.
8	745.31	PVM'T.
9	743.79	PVM'T.
10	744.18	PVM'T.
11	744.35	PVM'T.
12	744.72	PVM'T.
13	744.97	PVM'T.
14	745.12	PVM'T.
15	745.51	PVM'T.
16	744.23	PVM'T.
17	744.35	PVM'T.
18	744.23	PVM'T.
19	744.66	PVM'T.
20	744.80	PVM'T.

Point Table		
POINT LETTER	ELEVATION	DESCRIPTION
21	745.09	PVM'T.
22	745.37	PVM'T.
23	745.52	PVM'T.
24	745.89	PVM'T.
25	743.79	PVM'T.
26	744.18	PVM'T.
27	744.35	PVM'T.
28	744.72	PVM'T.
29	744.97	PVM'T.
30	745.12	PVM'T.
31	745.51	PVM'T.
32	744.30	PVM'T.
33	744.40	PVM'T.
34	744.71	PVM'T.
35	745.06	PVM'T.
36	745.32	PVM'T.
37	744.85	PVM'T.
38	745.36	PVM'T.

TROUBADOUR DR

STA. 1+00.00 TO STA. 7+56.54

HORIZONTAL SCALE: 1" = 50'
VERTICAL SCALE: 1" = 5'



REPRODUCTION OF THE ORIGINAL SIGNED AND SEALED PLAN AND/OR ELECTRONIC MEDIA MAY HAVE BEEN INADVERTENTLY ALTERED. CONTRACTOR IS RESPONSIBLE FOR VERIFYING THE SCALE OF THE DOCUMENT AND CONTACTING CUDE ENGINEERS TO VERIFY DISCREPANCIES PRIOR TO CONSTRUCTION.

CUDEENGINEERS.COM

CUDE ENGINEERS

4122 Pond Hill Road, Suite 101
San Antonio, Texas 78231
P:(210) 681.2951 F: (210) 523.7112

FLYING W UNIT 2

STREET PLAN AND PROFILE - TROUBADOUR DR

DATE
04/16/2026

PROJECT NO.
04024-018

DRAWN BY
C7

CHECKED BY
JL/TM

REVISIONS
1. 2. 3. 4. 5. 6. 7. 8.

4/16/26

STATE OF TEXAS
TORY DUANE MILLER
135598
LICENSED
PROFESSIONAL ENGINEER

CUDE ENGINEERS
TBPELS No. 10048500

C7.00

$\\Cude\Data\2-2024\04-Plans\C7.00 STREET PLAN AND PROFILE - TROUBADOUR DR.dwg, 2026/04/16 8:35am, sgonzales

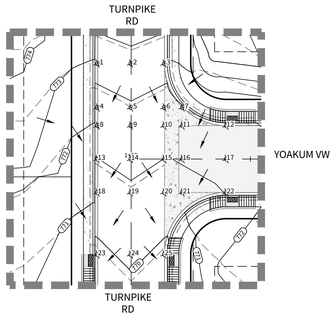
ELEVATIONS:

XXXX.XX PROPOSED TOP OF CONCRETE CURB ELEVATION

XXXX.XX PROPOSED ASPHALT PAVEMENT ELEVATION

KEYNOTES:

1. CONTRACTOR TO INSTALL 5' X 5' SIDEWALK PASSING SPACE WITH HOMEBUILDING
2. CONTRACTOR TO INSTALL SIDEWALK WITH INFRASTRUCTURE
3. CONTRACTOR TO CONSTRUCT ADA RAMP WITH INFRASTRUCTURE
4. BEGIN WASHOUT STA. 1+15.17 PVM'T. ELEV. = 771.42
5. END WASHOUT STA. 2+13.69 PVM'T. ELEV. = 774.76



INTERSECTION DETAIL

SCALE: 1" = 30'

LEGEND

CROSS GUTTER

STREET WASHOUT (SEE SHEET C7.D1)

SIDEWALK TO BE CONSTRUCTED WITH INFRASTRUCTURE

SIDEWALK TO BE CONSTRUCTED WITH HOME BUILDING

SIDEWALK TO BE INSTALLED WITH THE INFRASTRUCTURE TO ENSURE MANHOLES ARE INSTALLED FLUSH WITH THE SIDEWALK.

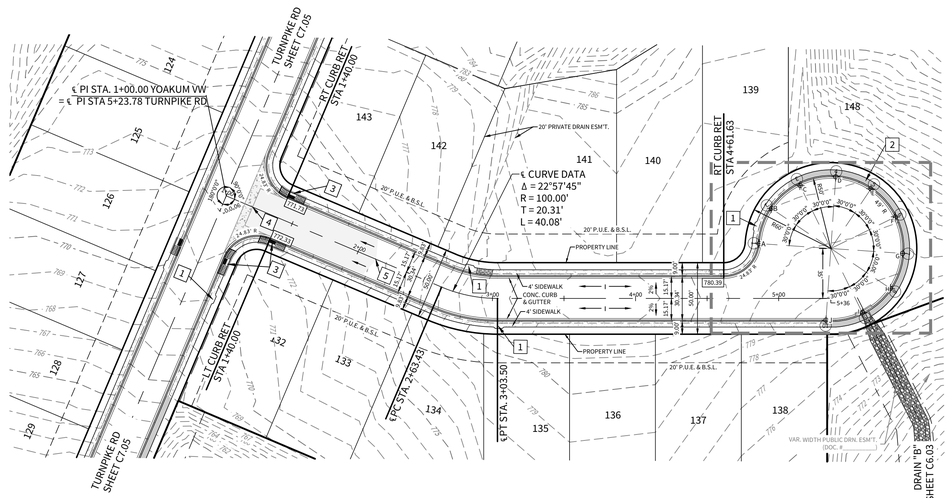
SPEED LIMIT DESIGNATED BY STREET TYPE;
RESIDENTIAL 20 MPH
RESIDENTIAL COLLECTOR 30 MPH
MINOR COLLECTOR 35 MPH

TxDOT TYPE "2" WHEEL CHAIR RAMPS ARE INDICATED THUS " " OR " " UNLESS OTHERWISE NOTED. (SHEET C7.D7)
FOR ADA RAMPS AT SIDEWALK INTERSECTIONS
TYPE "10" DIRECTIONAL WHEEL CHAIR RAMPS ARE INDICATED THUS " " OR " " UNLESS OTHERWISE NOTED.

FOR ADA RAMPS AT SIDEWALK INTERSECTIONS .
DETECTABLE WARNING PAVER WITH TRUNCATED DOMES ONLY. ALL PEDESTRIAN CROSSING RAMPS TO BE BUILT WITH INFRASTRUCTURE DURING STREET CONSTRUCTION (SEE DETAIL SHEET C7.D7)

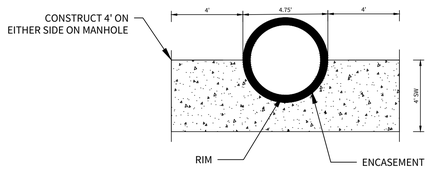
Point Table

POINT LETTER	ELEVATION	DESCRIPTION
1	772.35	PVMT.
2	772.63	PVMT.
3	772.35	PVMT.
4	771.64	PVMT.
5	771.92	PVMT.
6	771.64	PVMT.
7	771.91	PVMT.
8	771.41	PVMT.
9	771.69	PVMT.
10	771.41	PVMT.
11	771.65	PVMT.
12	771.72	PVMT.
13	770.99	PVMT.
14	771.27	PVMT.
15	770.99	PVMT.
16	771.08	PVMT.
17	771.38	PVMT.
18	770.57	PVMT.
19	770.85	PVMT.
20	770.57	PVMT.
21	770.65	PVMT.
22	771.04	PVMT.
23	769.86	PVMT.
24	770.14	PVMT.
25	769.86	PVMT.



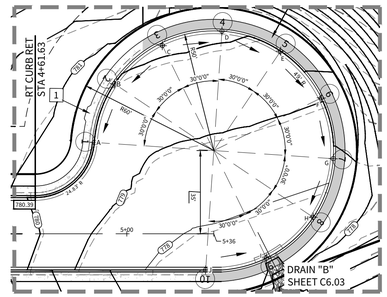
YOAKUM VW

STA. 1.00 TO END



TYPICAL SANITARY SEWER IN SIDEWALK DETAIL

N.T.S.

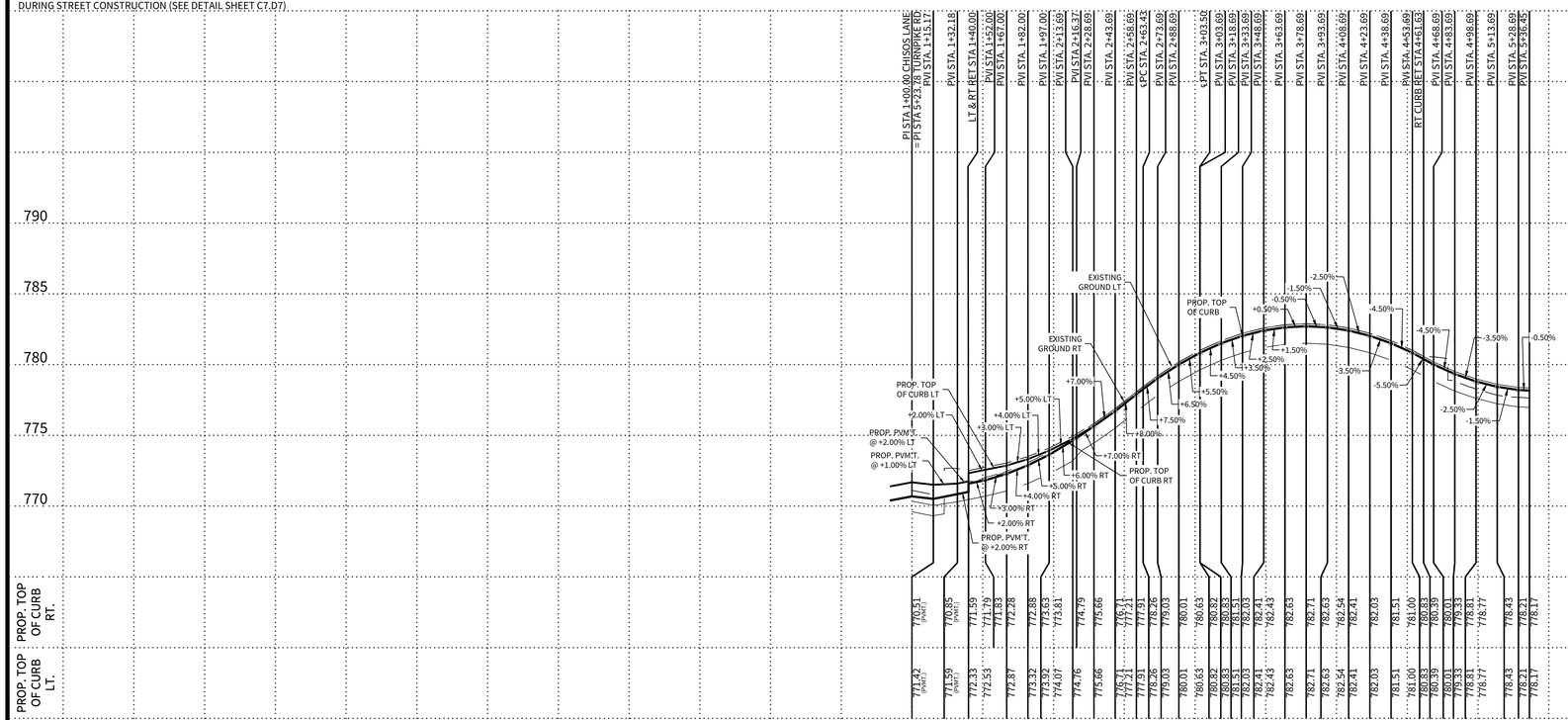


CUL-DE-SAC DETAIL

SCALE: 1" = 30'

Point	Elevation	Description
A(1)	779.81	PVMT
B(2)	779.99	PVMT
C(3)	780.18	PVMT
D(4)	780.14	PVMT
E(5)	779.79	PVMT
F(6)	779.10	PVMT
G(7)	778.32	PVMT
H(8)	777.75	PVMT
I(9)	777.53	PVMT
J(10)	777.60	PVMT

HORIZONTAL SCALE: 1" = 50'
VERTICAL SCALE: 1" = 5'



CUDEENGINEERS.COM

4122 Pond Hill Road, Suite 101
San Antonio, Texas 78231
P:(210) 681.2951 F: (210) 523.7112

FLYING W
UNIT 2

STREET PLAN AND PROFILE - YOAKUM VW

DATE
04/16/2026

PROJECT NO.
04024-018

DRAWN BY
C7

CHECKED BY
JL/TM

REVISIONS
1. 2. 3. 4. 5. 6. 7. 8.

4/16/26

STATE OF TEXAS
TORY DUANE MILLER
135598
LICENSED
PROFESSIONAL ENGINEER

CUDE ENGINEERS
TBPELS No. 10048500

C7.01

© CIVILCAD/CIVILSURVEY Plotted:7/21/3:STREET PLAN AND PROFILE - YOAKUM VW.dwg 2026/04/16 8:40am tgonzales

REPRODUCTION OF THE ORIGINAL SIGNED AND SEALED PLAN AND/OR ELECTRONIC MEDIA MAY HAVE BEEN INADVERTENTLY ALTERED. CONTRACTOR IS RESPONSIBLE FOR VERIFYING THE SCALE OF THE DOCUMENT AND CONTACTING CUDE ENGINEERS TO VERIFY DISCREPANCIES PRIOR TO CONSTRUCTION.

ELEVATIONS:

XXX.XX PROPOSED TOP OF CONCRETE CURB ELEVATION

XXX.XX PROPOSED ASPHALT PAVEMENT ELEVATION

KEYNOTES:

1. CONTRACTOR TO INSTALL 5' X 5' SIDEWALK PASSING SPACE WITH HOMEBUILDING
2. CONTRACTOR TO CONSTRUCT ADA RAMP WITH INFRASTRUCTURE
3. CONTRACTOR TO INSTALL SIDEWALK WITH INFRASTRUCTURE
4. BEGIN WASHOUT STA. 8+20.36 PVM'T. ELEV. = 808.87
5. END WASHOUT STA. 9+08.82 PVM'T ELEV. = 808.09
6. BEGIN STREET TRANSITION STA. 7+77.81 FROM RESIDENTIAL TO RESIDENTIAL COLLECTOR (SEE POINT AND LINE TABLE)
7. END STREET TRANSITION STA. 8+52.82 FROM RESIDENTIAL TO RESIDENTIAL COLLECTOR (SEE POINT AND LINE TABLE)
8. CONTRACTOR TO INSTALL 5' X 5' SIDEWALK PASSING SPACE WITH INFRASTRUCTURE

LEGEND

CROSS GUTTER

STREET WASHOUT (SEE SHEET C7.D1)

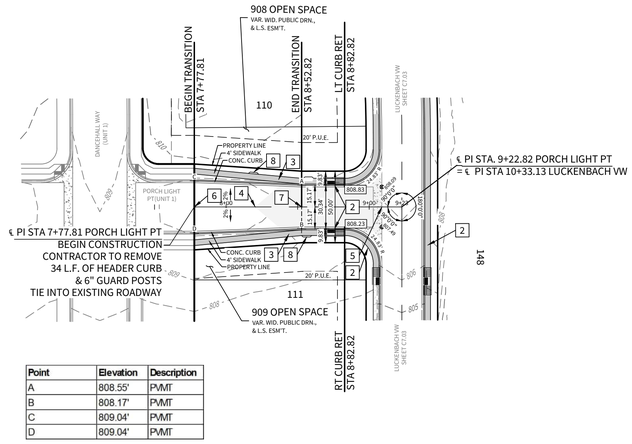
SIDEWALK TO BE CONSTRUCTED WITH INFRASTRUCTURE

SIDEWALK TO BE CONSTRUCTED WITH HOME BUILDING

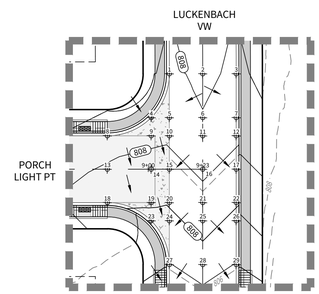
SIDEWALK TO BE INSTALLED WITH THE INFRASTRUCTURE TO ENSURE MANHOLES ARE INSTALLED FLUSH WITH THE SIDEWALK.

SPEED LIMIT DESIGNATED BY STREET TYPE;
RESIDENTIAL 20 MPH
RESIDENTIAL COLLECTOR 30 MPH
MINOR COLLECTOR 35 MPH
TxDOT TYPE "2" WHEEL CHAIR RAMPS ARE INDICATED THUS " "
OR " " UNLESS OTHERWISE NOTED. (SHEET C7.D7)
FOR ADA RAMPS AT SIDEWALK INTERSECTIONS
TYPE "10" DIRECTIONAL WHEEL CHAIR RAMPS ARE INDICATED
THUS " " OR " " UNLESS OTHERWISE NOTED.

FOR ADA RAMPS AT SIDEWALK INTERSECTIONS .
DETECTABLE WARNING PAVER WITH TRUNCATED DOMES ONLY. ALL PEDESTRIAN CROSSING RAMPS TO BE BUILT WITH INFRASTRUCTURE DURING STREET CONSTRUCTION (SEE DETAIL SHEET C7.D7)



Point	Elevation	Description
A	808.55'	PVMT
B	808.17'	PVMT
C	809.04'	PVMT
D	809.04'	PVMT



INTERSECTION DETAIL

SCALE: 1" = 30'

SCALE: 1"=50'
0 50 100

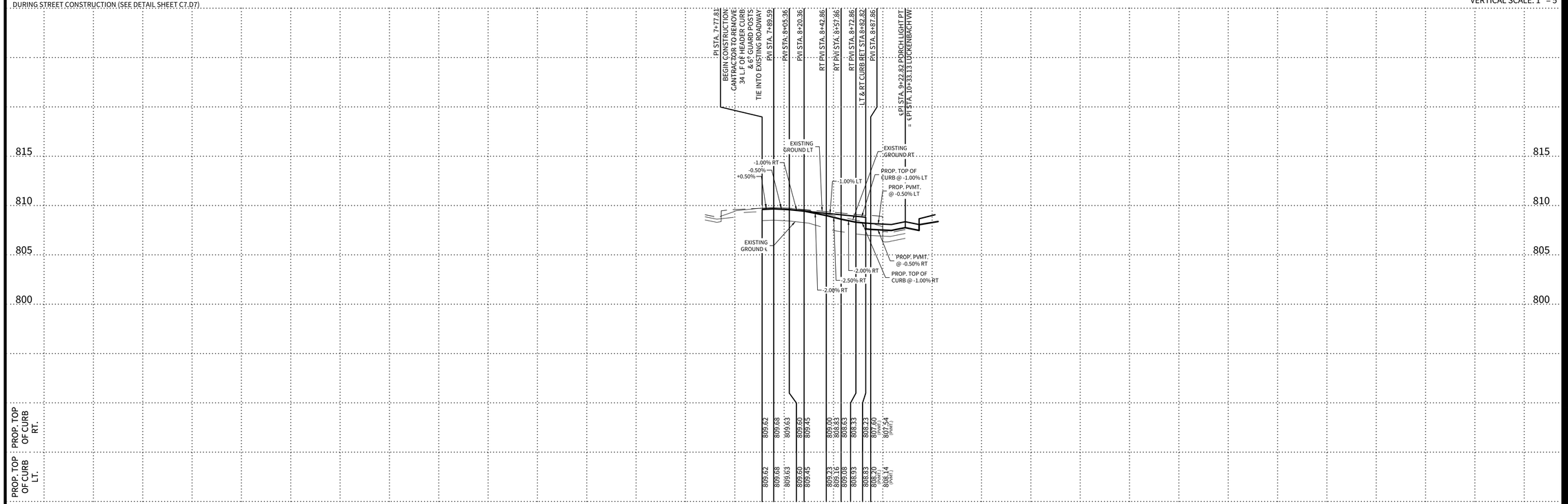
Point Table			
	POINT LETTER	ELEVATION	DESCRIPTION
	1	808.36	PVM'T.
	2	808.65	PVM'T.
	3	808.37	PVM'T.
	4	808.27	PVM'T.
	5	808.24	PVM'T.
	6	808.47	PVM'T.
	7	808.19	PVM'T.
	8	808.22	PVM'T.
	9	808.11	PVM'T.
	10	808.10	PVM'T.
	11	808.38	PVM'T.
	12	808.10	PVM'T.
	13	807.95	PVM'T.
	14	807.83	PVM'T.
	15	807.82	PVM'T.

Point Table			
	POINT LETTER	ELEVATION	DESCRIPTION
	16	808.10	PVM'T.
	17	807.82	PVM'T.
	18	807.67	PVM'T.
	19	807.55	PVM'T.
	20	807.54	PVM'T.
	21	807.82	PVM'T.
	22	807.54	PVM'T.
	23	807.32	PVM'T.
	24	807.38	PVM'T.
	25	807.67	PVM'T.
	26	807.39	PVM'T.
	27	806.98	PVM'T.
	28	807.26	PVM'T.
	29	806.98	PVM'T.

PORCH LIGHT PT

STA. 7+77.81 TO STA. 9+22.82

HORIZONTAL SCALE: 1" = 50'
VERTICAL SCALE: 1" = 5'



CUDEENGINEERS.COM

CUDE ENGINEERS

4122 Pond Hill Road, Suite 101
San Antonio, Texas 78231
P:(210) 681.2951 F: (210) 523.7112

FLYING W UNIT 2

STREET PLAN AND PROFILE - PORCH LIGHT PT

DATE
04/16/2026

PROJECT NO.
04024-018

DRAWN BY
C7

CHECKED BY
JL/TM

REVISIONS
1. 2. 3. 4. 5. 6. 7. 8.

4/16/26

STATE OF TEXAS
TORY DUANE MILLER
135598
LICENSED
PROFESSIONAL ENGINEER

CUDE ENGINEERS
TBPELS No. 10048500

C7.02

REPRODUCTION OF THE ORIGINAL SIGNED AND SEALED PLAN AND/OR ELECTRONIC MEDIA MAY HAVE BEEN INADVERTENTLY ALTERED. CONTRACTOR IS RESPONSIBLE FOR VERIFYING THE SCALE OF THE DOCUMENT AND CONTACTING CUDE ENGINEERS TO VERIFY DISCREPANCIES PRIOR TO CONSTRUCTION.

S:\04024-018\02-2026\04-Plans\C7.02-STREET PLAN AND PROFILE - PORCH LIGHT PT.dwg, 2026/04/16 8:36am, tgonzales

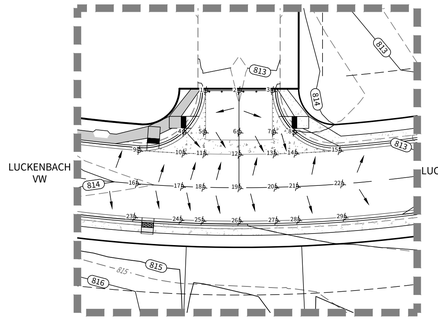
ELEVATIONS:

XXXX.XX PROPOSED TOP OF CONCRETE CURB ELEVATION

XXXX.XX$_{AC}$ PROPOSED ASPHALT PAVEMENT ELEVATION

KEYNOTES:

1. CONTRACTOR TO INSTALL 5' X 5' SIDEWALK PASSING SPACE WITH HOMEBUILDING
2. CONTRACTOR TO INSTALL SIDEWALK WITH INFRASTRUCTURE
3. BEGIN WASHOUT STA. 7+68.69 PVM'T. ELEV. = 809.45
4. END WASHOUT STA. 9+42.96 PVM'T. ELEV. = 808.48
5. CONTRACTOR TO INSTALL 5' X 5' SIDEWALK PASSING SPACE WITH INFRASTRUCTURE
6. CONTRACTOR TO CONSTRUCT ADA RAMP AT THE TIME OF INFRASTRUCTURE

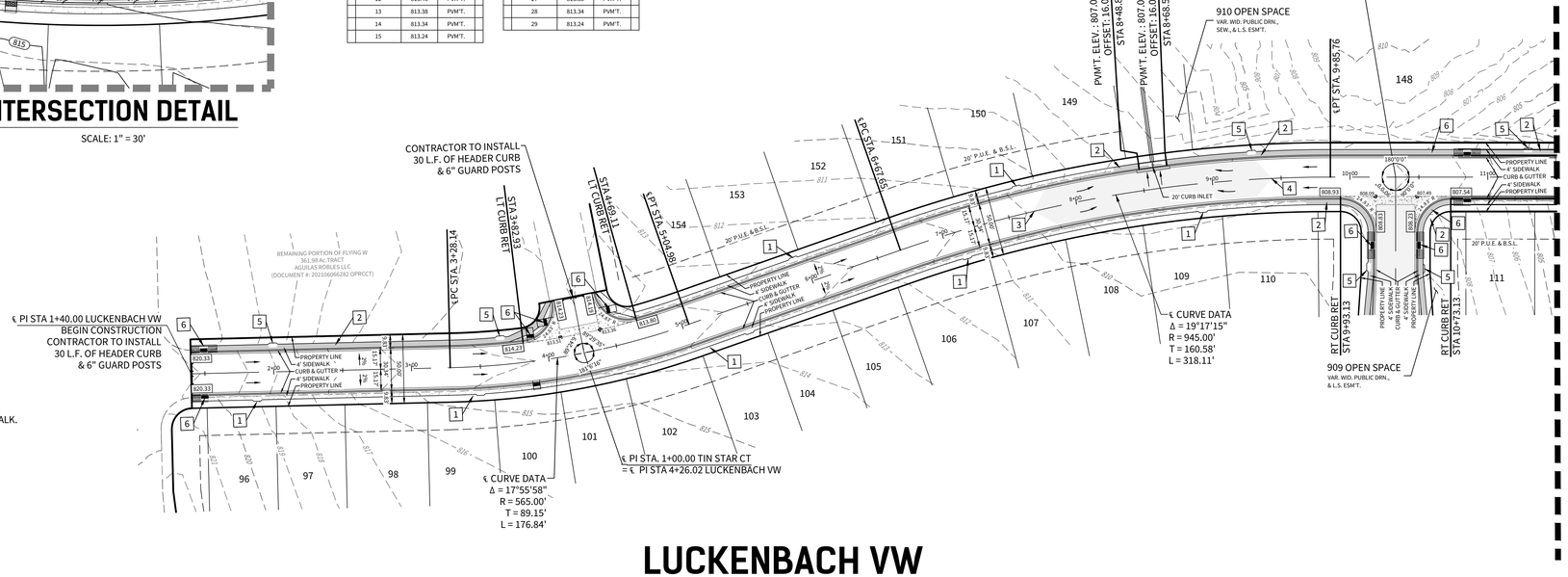


INTERSECTION DETAIL

SCALE: 1" = 30'

Point Table		
POINT LETTER	ELEVATION	DESCRIPTION
1	813.67	PVM'T.
2	813.94	PVM'T.
3	813.62	PVM'T.
4	813.65	PVM'T.
5	813.55	PVM'T.
6	813.61	PVM'T.
7	813.45	PVM'T.
8	813.41	PVM'T.
9	813.67	PVM'T.
10	813.58	PVM'T.
11	813.53	PVM'T.
12	813.46	PVM'T.
13	813.38	PVM'T.
14	813.34	PVM'T.
15	813.24	PVM'T.

Point Table		
POINT LETTER	ELEVATION	DESCRIPTION
16	813.95	PVM'T.
17	813.86	PVM'T.
18	813.81	PVM'T.
19	813.74	PVM'T.
20	813.66	PVM'T.
21	813.62	PVM'T.
22	813.52	PVM'T.
23	813.67	PVM'T.
24	813.58	PVM'T.
25	813.53	PVM'T.
26	813.46	PVM'T.
27	813.38	PVM'T.
28	813.34	PVM'T.
29	813.24	PVM'T.



MATCHLINE STA. 11+50.00 - SEE SHEET C7.04

SCALE: 1"=50'

0 50 100

LEGEND

- CROSS GUTTER
- STREET WASHOUT (SEE SHEET C7.D1)
- SIDEWALK TO BE CONSTRUCTED WITH INFRASTRUCTURE
- SIDEWALK TO BE CONSTRUCTED WITH HOME BUILDING
- SIDEWALK TO BE INSTALLED WITH THE INFRASTRUCTURE TO ENSURE MANHOLES ARE INSTALLED FLUSH WITH THE SIDEWALK.

SPEED LIMIT DESIGNATED BY STREET TYPE;

RESIDENTIAL	20 MPH
RESIDENTIAL COLLECTOR	30 MPH
MINOR COLLECTOR	35 MPH

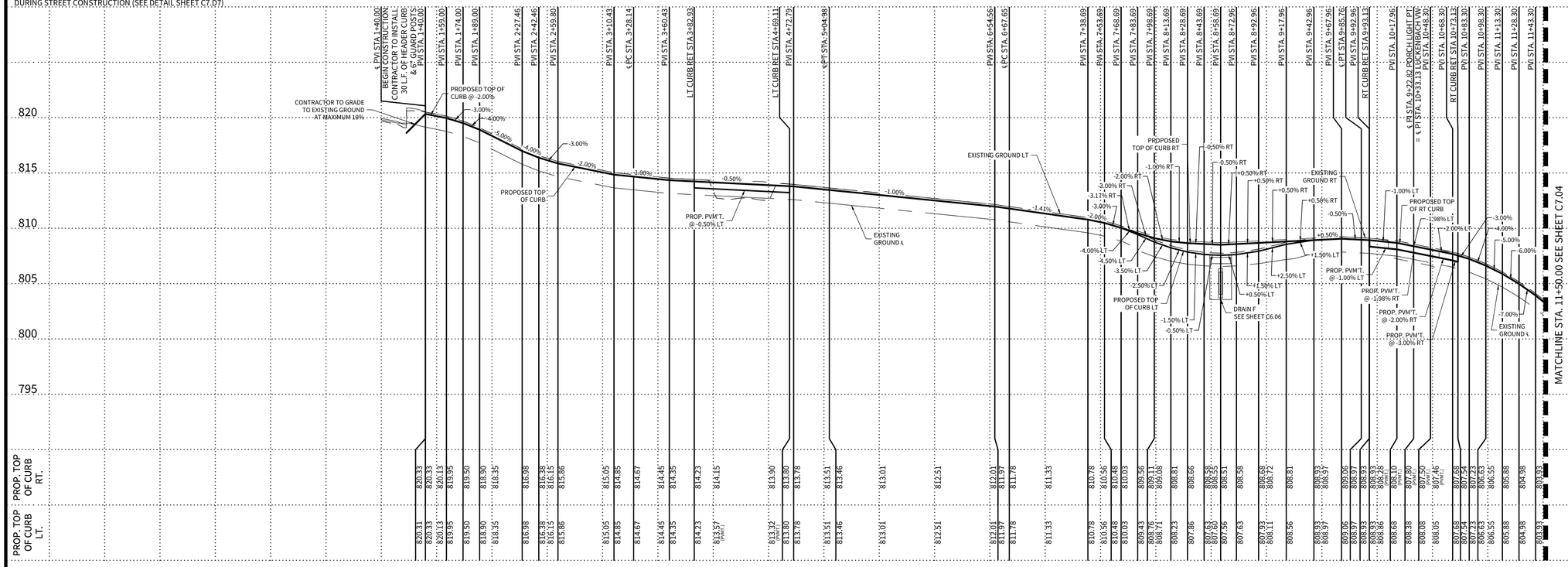
TxDOT TYPE "2" WHEEL CHAIR RAMPS ARE INDICATED THUS " " OR " " UNLESS OTHERWISE NOTED. (SHEET C7.D7)
FOR ADA RAMPS AT SIDEWALK INTERSECTIONS
TYPE "10" DIRECTIONAL WHEEL CHAIR RAMPS ARE INDICATED
THUS " " OR " " UNLESS OTHERWISE NOTED.

FOR ADA RAMPS AT SIDEWALK INTERSECTIONS .
DETECTABLE WARNING PAVER WITH TRUNCATED DOMES ONLY. ALL PEDESTRIAN CROSSING RAMPS TO BE BUILT WITH INFRASTRUCTURE DURING STREET CONSTRUCTION (SEE DETAIL SHEET C7.D7)

LUCKENBACH VW

STA. 1+00.00 TO 11+50.00

HORIZONTAL SCALE: 1" = 50'
VERTICAL SCALE: 1" = 5'



REPRODUCTION OF THE ORIGINAL SIGNED AND SEALED PLAN AND/OR ELECTRONIC MEDIA MAY HAVE BEEN INADVERTENTLY ALTERED. CONTRACTOR IS RESPONSIBLE FOR VERIFYING THE SCALE OF THE DOCUMENT AND CONTACTING CUDE ENGINEERS TO VERIFY DISCREPANCIES PRIOR TO CONSTRUCTION.

CUDEENGINEERS.COM

CUDE ENGINEERS

4122 Pond Hill Road, Suite 101
San Antonio, Texas 78231
P:(210) 681.2951 F: (210) 523.7112

FLYING W
UNIT 2

STREET PLAN AND PROFILE - LUCKENBACH VW

DATE
04/16/2026

PROJECT NO.
04024-018

DRAWN BY
C7

CHECKED BY
JL/TM

REVISIONS
1. 2. 3. 4. 5. 6. 7. 8.

4/16/26

STATE OF TEXAS
TORY DUANE MILLER
135598
LICENSED
PROFESSIONAL ENGINEER

CUDE ENGINEERS
TBPELS No. 10048500

C7.03

S:\2024\04-018\02 Design\C7.03 STREET PLAN AND PROFILE - LUCKENBACH VW.dwg, 2026/04/16 8:43 am, tgonzales

ELEVATIONS:

xxxx.xx PROPOSED TOP OF CONCRETE CURB ELEVATION

xxxx.xx PROPOSED ASPHALT PAVEMENT ELEVATION

KEYNOTES:

1. CONTRACTOR TO INSTALL 5' X 5' SIDEWALK PASSING SPACE WITH HOMEBUILDING
2. CONTRACTOR TO INSTALL SIDEWALK WITH INFRASTRUCTURE
3. BEGIN WASHOUT STA. 13+78.31 PVM'T. ELEV. = 789.03
4. CONTRACTOR TO CONSTRUCT ADA RAMP AT THE TIME OF INFRASTRUCTURE

LEGEND

CROSS GUTTER

STREET WASHOUT (SEE SHEET C7.D1)

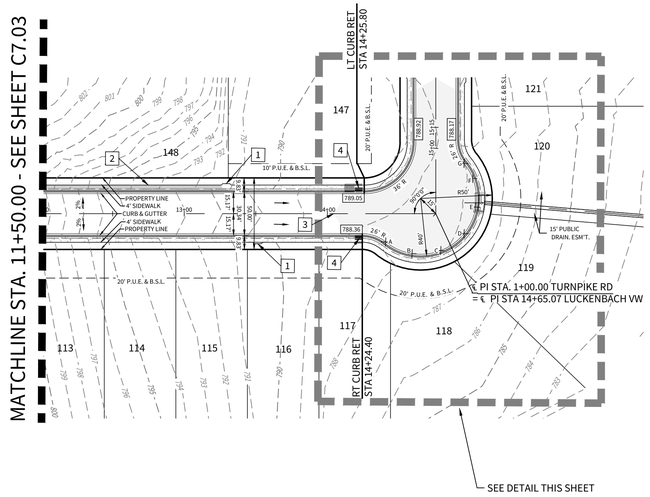
SIDEWALK TO BE CONSTRUCTED WITH INFRASTRUCTURE

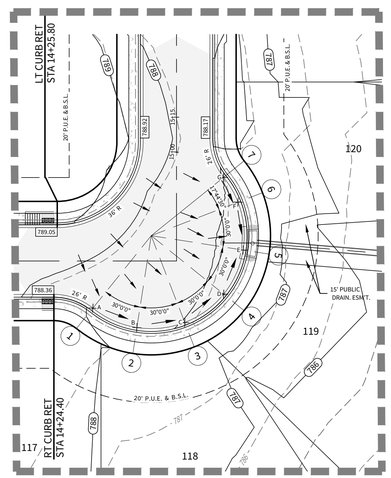
SIDEWALK TO BE CONSTRUCTED WITH HOME BUILDING

SIDEWALK TO BE INSTALLED WITH THE INFRASTRUCTURE TO ENSURE MANHOLES ARE INSTALLED FLUSH WITH THE SIDEWALK.

SPEED LIMIT DESIGNATED BY STREET TYPE;
RESIDENTIAL 20 MPH
RESIDENTIAL COLLECTOR 30 MPH
MINOR COLLECTOR 35 MPH
TxDOT TYPE "2" WHEEL CHAIR RAMPS ARE INDICATED THUS " "
OR " " UNLESS OTHERWISE NOTED. (SHEET C7.D7)
FOR ADA RAMPS AT SIDEWALK INTERSECTIONS
TYPE "10" DIRECTIONAL WHEEL CHAIR RAMPS ARE INDICATED
THUS " " OR " " UNLESS OTHERWISE NOTED.

FOR ADA RAMPS AT SIDEWALK INTERSECTIONS .
DETECTABLE WARNING PAVER WITH TRUNCATED DOMES ONLY. ALL PEDESTRIAN CROSSING RAMPS TO BE BUILT WITH INFRASTRUCTURE DURING STREET CONSTRUCTION (SEE DETAIL SHEET C7.D7)





KNUCKLE DETAIL

SCALE: 1" = 30'

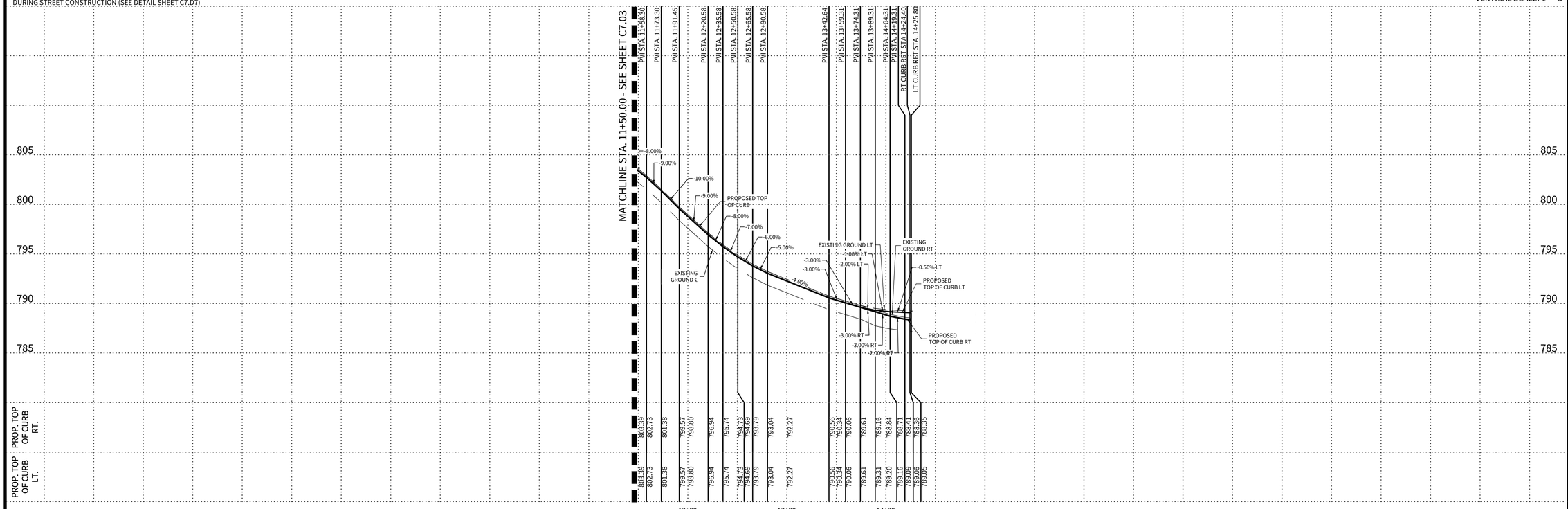
POINT	ELEVATION	DESCRIPTION
A(1)	787.41	PVM'T.
B(2)	787.18	PVM'T.
C(3)	786.97	PVM'T.
D(4)	786.77	PVM'T.
E(5)	786.57	PVM'T.
F(6)	786.74	PVM'T.
G(7)	786.92	PVM'T.

SCALE: 1"=50'
0 50 100

LUCKENBACH VW

STA. 11+50.00 TO END

HORIZONTAL SCALE: 1" = 50'
VERTICAL SCALE: 1" = 5'



REPRODUCTION OF THE ORIGINAL SIGNED AND SEALED PLAN AND/OR ELECTRONIC MEDIA MAY HAVE BEEN INADVERTENTLY ALTERED. CONTRACTOR IS RESPONSIBLE FOR VERIFYING THE SCALE OF THE DOCUMENT AND CONTACTING CUDE ENGINEERS TO VERIFY DISCREPANCIES PRIOR TO CONSTRUCTION.

CUDEENGINEERS.COM

CUDE ENGINEERS EST. 1980

4122 Pond Hill Road, Suite 101
San Antonio, Texas 78231
P:(210) 681.2951 F: (210) 523.7112

FLYING W UNIT 2

STREET PLAN AND PROFILE - LUCKENBACH VW

DATE
04/16/2026

PROJECT NO.
04024-018

DRAWN BY
C7

CHECKED BY
JL/TM

REVISIONS
1. 2. 3. 4. 5. 6. 7. 8.

4/16/26

STATE OF TEXAS
TORY DUANE MILLER
135598
LICENSED
PROFESSIONAL ENGINEER

CUDE ENGINEERS
TBPELS No. 10048500

C7.04

S:\2024\24-018\02 Design\C7 Civil\STREET PLANS AND PROFILE - LUCKENBACH VW.dwg, 2026/04/16 8:40:44 AM, tgonzales

ELEVATIONS:

XXXX.XX PROPOSED TOP OF CONCRETE CURB ELEVATION

XXXX.XX$_{a}$ PROPOSED ASPHALT PAVEMENT ELEVATION

KEYNOTES:

1. CONTRACTOR TO CONSTRUCT ADA RAMP WITH INFRASTRUCTURE
2. CONTRACTOR TO INSTALL SIDEWALK WITH INFRASTRUCTURE
3. CONTRACTOR TO INSTALL 8' SIDEWALK WITH INFRASTRUCTURE
4. CONTRACTOR TO INSTALL 5' X 5' SIDEWALK PASSING SPACE WITH INFRASTRUCTURE
5. CONTRACTOR TO INSTALL 5' X 5' SIDEWALK PASSING SPACE WITH HOMEBUILDING
6. BEGIN STREET TRANSITION FROM RESIDENTIAL STREET TO RESIDENTIAL COLLECTOR (SEE POINT AND LINE TABLE) STA. 8+56.34
7. BEGIN STREET TRANSITION FROM RESIDENTIAL STREET TO RESIDENTIAL COLLECTOR (SEE POINT AND LINE TABLE) STA. 9+01.34

Point #	Elevation	Description
A	748.19	PVM'T.
B	747.93	PVM'T.
C	745.98	PVM'T.
D	745.27	PVM'T.

LEGEND

CROSS GUTTER

STREET WASHOUT (SEE SHEET C7.D1)

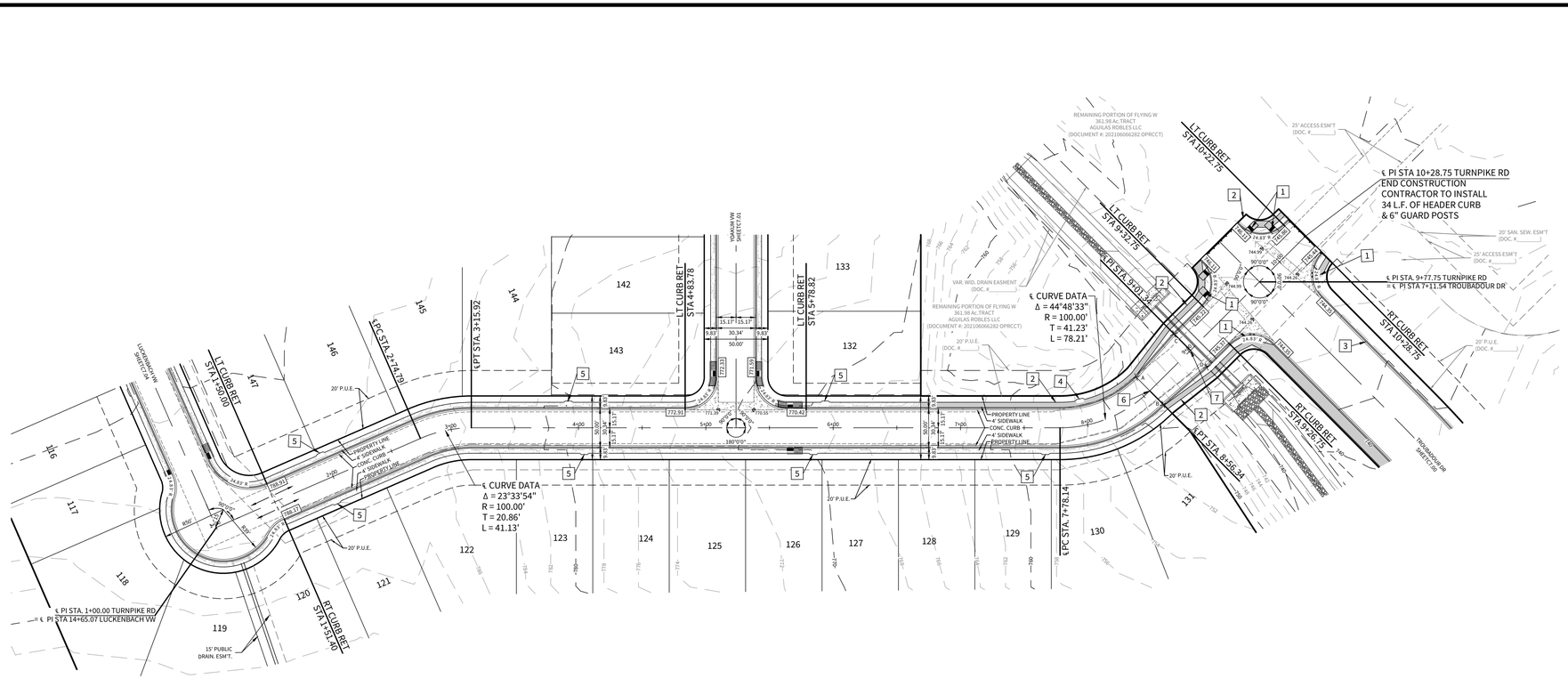
SIDEWALK TO BE CONSTRUCTED WITH INFRASTRUCTURE

SIDEWALK TO BE CONSTRUCTED WITH HOME BUILDING

SIDEWALK TO BE INSTALLED WITH THE INFRASTRUCTURE TO ENSURE MANHOLES ARE INSTALLED FLUSH WITH THE SIDEWALK.

SPEED LIMIT DESIGNATED BY STREET TYPE;
RESIDENTIAL 20 MPH
RESIDENTIAL COLLECTOR 30 MPH
MINOR COLLECTOR 35 MPH
TxDOT TYPE "2" WHEEL CHAIR RAMPS ARE INDICATED THUS " " OR " " UNLESS OTHERWISE NOTED. (SHEET C7.D7)
FOR ADA RAMPS AT SIDEWALK INTERSECTIONS
TYPE "10" DIRECTIONAL WHEEL CHAIR RAMPS ARE INDICATED THUS " " OR " " UNLESS OTHERWISE NOTED.

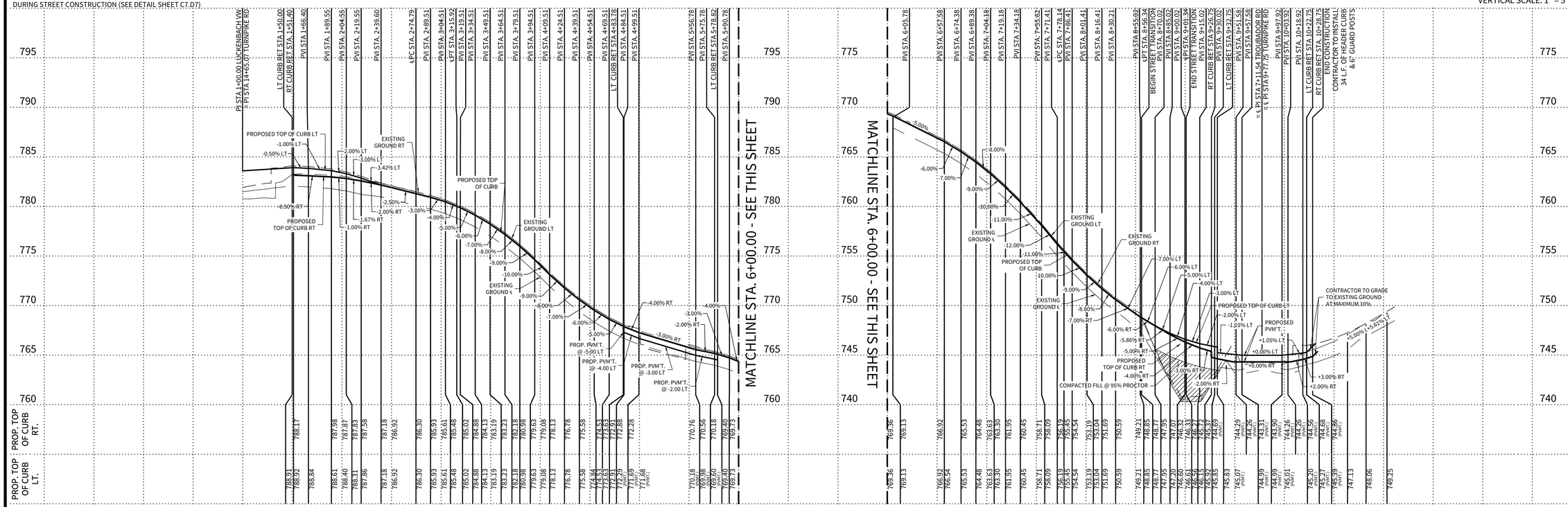
FOR ADA RAMPS AT SIDEWALK INTERSECTIONS .
DETECTABLE WARNING PAVER WITH TRUNCATED DOMES ONLY. ALL PEDESTRIAN CROSSING RAMPS TO BE BUILT WITH INFRASTRUCTURE DURING STREET CONSTRUCTION (SEE DETAIL SHEET C7.D7)



TURNPIKE RD

STA. 1+00.00 TO END

HORIZONTAL SCALE: 1" = 50'
VERTICAL SCALE: 1" = 5'



CUDEENGINEERS.COM

CUDE ENGINEERS

4122 Pond Hill Road, Suite 101
San Antonio, Texas 78231
P:(210) 681.2951 F: (210) 523.7112

FLYING W UNIT 2

STREET PLAN AND PROFILE - TURNPIKE RD

DATE
04/16/2026

PROJECT NO.
04024-018

DRAWN BY
C7

CHECKED BY
JL/TM

REVISIONS
1. 2. 3. 4. 5. 6. 7. 8.

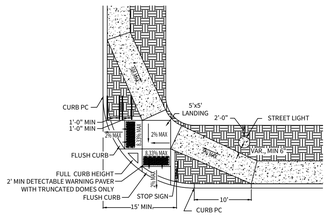
4/16/26

STATE OF TEXAS
TORY DUANE MILLER
135598
LICENSED
PROFESSIONAL ENGINEER

CUDE ENGINEERS
TBPELS No. 10048500

C7.05

REPRODUCTION OF THE ORIGINAL SIGNED AND SEALED PLAN AND/OR ELECTRONIC MEDIA MAY HAVE BEEN INADVERTENTLY ALTERED. CONTRACTOR IS RESPONSIBLE FOR VERIFYING THE SCALE OF THE DOCUMENT AND CONTACTING CUDE ENGINEERS TO VERIFY DISCREPANCIES PRIOR TO CONSTRUCTION.

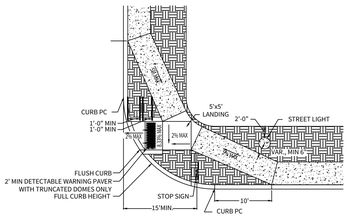


ADA RAMP INTERSECTION LAYOUT DETAIL
(TYPE 10 DIRECTIONAL RAMPS) **N.T.S.**

NOTES:

1) STREET LIGHTS SHALL BE INSTALLED 2' WITHIN R.O.W. AND A MINIMUM DISTANCE OF 6" FROM THE PROPOSED SIDEWALK, AND A MINIMUM DISTANCE OF 4' FROM FACE OF CURB.

2) FIRE HYDRANTS (AS APPLICABLE) SHALL BE INSTALLED WITHIN THE R.O.W. A MINIMUM OF 1' FROM THE BACK OF THE CURB AND A MINIMUM OF 1' AWAY FROM THE PROPOSED SIDEWALK.

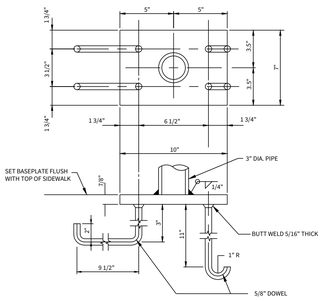


ADA RAMP INTERSECTION LAYOUT DETAIL
(TYPE 10 DIRECTIONAL RAMPS - SINGLE DIRECTION) **N.T.S.**

NOTES:

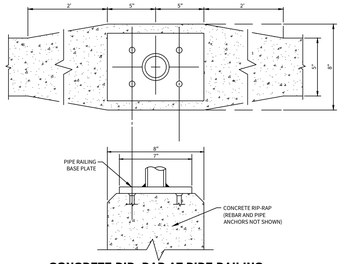
1) STREET LIGHTS SHALL BE INSTALLED 2' WITHIN R.O.W. AND A MINIMUM DISTANCE OF 6" FROM THE PROPOSED SIDEWALK, AND A MINIMUM DISTANCE OF 4' FROM FACE OF CURB.

2) FIRE HYDRANTS (AS APPLICABLE) SHALL BE INSTALLED WITHIN THE R.O.W. A MINIMUM OF 1' FROM THE BACK OF THE CURB AND A MINIMUM OF 1' AWAY FROM THE PROPOSED SIDEWALK.



PIPE ANCHORAGE DETAILS

N.T.S.

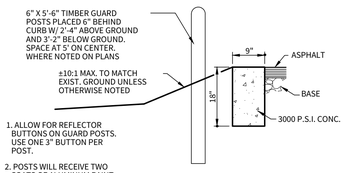


CONCRETE RIP-RAP AT PIPE RAILING BASE PLATE DETAIL

NOTES:

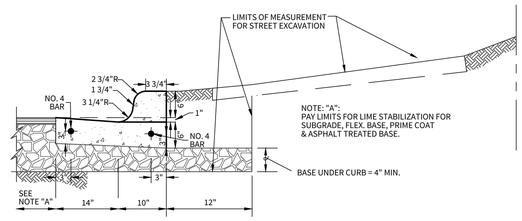
1) CONTRACTOR TO FLARE CONCRETE RIP-RAP TO 8" AT PROPOSED PIPE RAILING BASE PLATE LOCATIONS.

N.T.S.



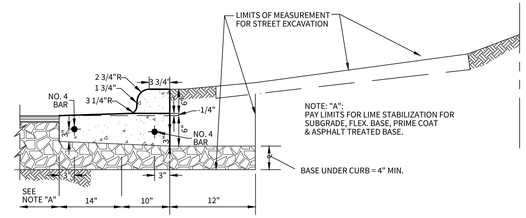
HEADER CURB DETAIL

N.T.S.



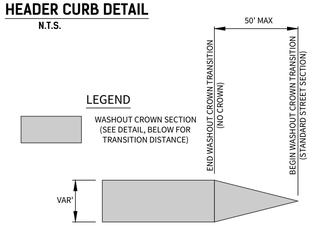
TYPICAL CURB SECTIONS

N.T.S.



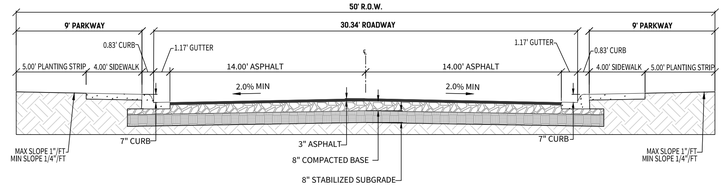
SPILL CURB SECTIONS

N.T.S.



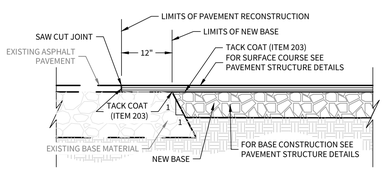
WASHOUT CROWN TRANSITION DETAIL

N.T.S.



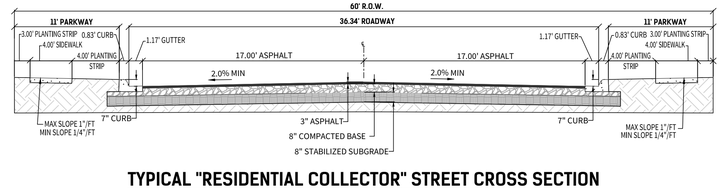
TYPICAL "RESIDENTIAL" STREET CROSS SECTION

N.T.S.



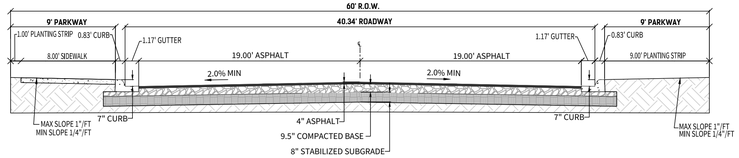
PAVEMENT JUNCTION DETAILS

N.T.S.



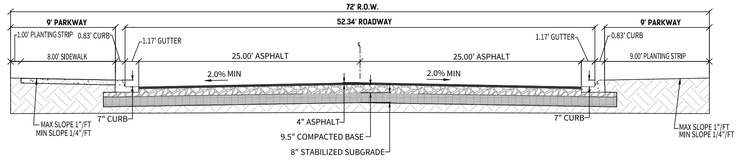
TYPICAL "RESIDENTIAL COLLECTOR" STREET CROSS SECTION

N.T.S.



TYPICAL "MINOR COLLECTOR" STREET CROSS SECTION

N.T.S.



TYPICAL 72' "MINOR COLLECTOR" STREET CROSS SECTION

N.T.S.

STREET PAVEMENT DESIGN OPTIONS (ECS SOUTHWEST No. 20:1609)

1. IF THE SUBGRADE PLASTICITY INDEX VALUE IS GREATER THAN 20, SUBGRADE STABILIZATION IS REQUIRED.
2. PAVEMENT SECTION REQUIRED IS TO BE DETERMINED BY GEOTECHNICAL ENGINEER ON-SITE.
3. PAVEMENT MATERIALS
   RECOMMENDATIONS REGARDING MATERIAL REQUIREMENTS FOR THE VARIOUS PAVEMENT SECTIONS ARE SUMMARIZED BELOW:

- HOT MIX ASPHALT CONCRETE (HMAC) SURFACE COURSE - THE ASPHALT CONCRETE SURFACE COURSE SHOULD BE PLANT MIXED, HOT LAID TYPE D (FINE GRADED SURFACE) OR TYPE C (COARSE GRADED SURFACE COURSE) MEETING THE SPECIFICATIONS REQUIREMENTS OF TXDOT ITEM 340 AND SPECIFIC CRITERIA FOR THE JOB MIX FORMULA. THE MIX SHOULD BE COMPACTED TO BETWEEN 92 AND 97 PERCENT OF THE MAXIMUM THEORETICAL DENSITY AS ESTABLISHED BY TEX-227-F.

- CRUSHED LIMESTONE BASE COURSE - CRUSHED LIMESTONE BASE SHOULD BE PLACED IN MAXIMUM 6-INCH COMPACTED LIFTS. THE BASE MATERIALS SHOULD BE COMPACTED TO AT LEAST 98 PERCENT OF THE MAXIMUM DRY DENSITY AS ESTABLISHED BY TXDOT TEX-113-E. FLEXIBLE BASE MATERIALS SHOULD BE MOISTURE CONDITIONED TO BETWEEN -2 AND +3 PERCENTAGE POINTS OF THE OPTIMUM MOISTURE CONTENT DURING COMPACTION. FLEXIBLE BASE MATERIALS SHOULD MEET THE REQUIREMENTS SPECIFIED IN 2014 TXDOT STANDARD SPECIFICATION ITEM 247, TYPE A, GRADE 1-2.

- LIME-TREATED SUBGRADE – LIME MIXING AND PLACEMENT SHOULD BE PERFORMED IN ACCORDANCE WITH TXDOT ITEM 260. AFTER PROPER CURING TIME, THE LIME-TREATED SOILS SHOULD BE COMPACTED TO A MINIMUM 95 PERCENT OF THE MAXIMUM DRY DENSITY AS ESTABLISHED BY TXDOT TEX-113-E, AT MOISTURE CONTENTS BETWEEN OPTIMUM AND +4 PERCENTAGE POINTS OF OPTIMUM. SUFFICIENT LIME SHOULD BE MIXED WITH SUBGRADE SOILS TO RESULT IN A SOIL-LIME MIXTURE WITH PH OF AT LEAST 12.4 WHEN TESTED IN ACCORDANCE WITH ASTM D6276 OR TXDOT TEST METHOD TEX-121-E. WE ANTICIPATE THAT APPROXIMATELY 6 TO 8 PERCENT HYDRATED LIME (BY DRY UNIT WEIGHT) IS REQUIRED TO TREAT THE SUBGRADE SOILS. WE RECOMMEND THAT THE SUBGRADE SOILS AT THE PROPOSED FINAL SUBGRADE ELEVATION BE FURTHER EVALUATED FOR SULFATE CONTENT. EXCESSIVE CONCENTRATIONS OF SULFATE IN THE SUBGRADE SOILS CAN RESULT IN POOR PERFORMANCE OF LIME-TREATED SUBGRADE. LIME STABILIZATION SHOULD EXTEND AT LEAST 1 FOOT BEYOND THE EDGE OF THE PLANNED PAVEMENT, WHERE PRACTICAL.

GENERAL FILL:

- GENERAL FILL SHOULD CONSIST OF ON-SITE OR IMPORTED SOILS, PROVIDED THEY MEET THE REQUIREMENTS DESCRIBED BELOW. GENERAL FILL MATERIALS SHOULD BE WITHOUT ORGANICS, CONSTRUCTION DEBRIS, DELETERIOUS MATERIALS, AND SHOULD BE WITHOUT ROCKS LARGER THAN 4 INCHES IN GREATEST DIMENSION. GENERAL FILL SHOULD HAVE A PLASTICITY INDEX OF 30 AND LOWER. PROPOSED GENERAL FILL SHOULD BE EVALUATED AND TESTED BY ECS PRIOR TO PLACEMENT IN THE BELOW.

- ECS RECOMMENDS THAT GENERAL FILL BE PLACED IN HORIZONTAL LOOSE LIFTS OF NOT MORE THAN 8 INCHES IN THICKNESS. LIFT THICKNESS SHOULD BE DECREASED WHEN USING LIGHT COMPACTION EQUIPMENT. GENERAL FILL SHOULD BE COMPACTED TO AT LEAST 95% OF THE MAXIMUM DRY DENSITY AT MOISTURE CONTENTS WITHIN THE RANGE OF OPTIMUM TO +4 PERCENTAGE POINTS OF THE OPTIMUM MOISTURE CONTENT (TEX-114-E).

SELECT FILL:

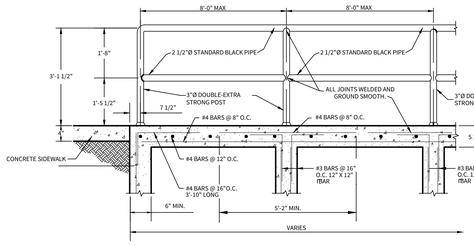
- SELECT FILL MATERIALS SHOULD BE WITHOUT ORGANICS, CONSTRUCTION DEBRIS, DELETERIOUS MATERIALS, AND SHOULD BE WITHOUT ROCKS LARGER THAN 4 INCHES IN GREATEST DIMENSION. SELECT FILL SHOULD HAVE A PLASTICITY INDEX OF BETWEEN 5 AND 20. SELECT FILL SHOULD BE EVALUATED AND TESTED BY ECS PRIOR TO PLACEMENT IN THE FIELD.

- ECS RECOMMENDS THAT SELECT FILL BE PLACED IN HORIZONTAL LOOSE LIFTS OF NOT MORE THAN 8 INCHES IN THICKNESS. SELECT FILL SHOULD BE COMPACTED TO AT LEAST 95% OF THE MAXIMUM DRY DENSITY AT MOISTURE CONTENTS WITHIN THE RANGE OF -1 TO +3 PERCENTAGE POINTS OF THE OPTIMUM MOISTURE CONTENT (TEX-114-E).

SUBGRADE VERIFICATION:

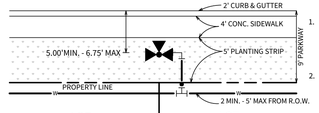
- AT THE TIME OF CONSTRUCTION, THE FINAL PAVEMENT SUBGRADE SHOULD BE OBSERVED AND VERIFIED BY A REPRESENTATIVE OF INTEC

STREET TYPE	HMAC TYPE "D"	CRUSHED LIMESTONE BASE COURSE THICKNESS	LIME-TREATED SUBGRADE DEPTH OF COMPACTION
RESIDENTIAL	3"	8"	8"
RESIDENTIAL COLLECTOR	3"	8"	8"
MINOR COLLECTOR	4"	9.5"	8"



TYPICAL SIDEWALK BRIDGE SECTION AND SIDEWALK PIPE RAILING

N.T.S.

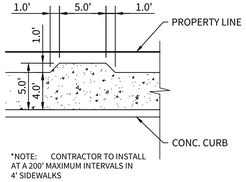


NOTE:

1. EXCLUSIVE OF THE TEE, PAYMENT FOR THE FIRE HYDRANT SHALL INCLUDE ALL FITTINGS, 6" D.I. PIPE AND 6" GATE VALVE & BOX.
2. FIRE HYDRANT TO BE INSTALLED OUTSIDE OF THE LIMITS OF ALL PROPOSED SIDEWALKS.

TYPICAL FIRE HYDRANT DETAIL (4' SIDEWALK / 50' R.O.W.)

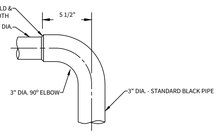
N.T.S.



*NOTE: CONTRACTOR TO INSTALL AT A 200' MAXIMUM INTERVALS IN 4' SIDEWALKS

5'x5' SIDEWALK PASSING LANE

N.T.S.



DETAIL OF 90° WELDING ELBOWS

* A NEAT END SECTION, SATISFACTORY TO THE ENGINEER, FROM SUBMITTED SHOP DRAWINGS, MAY BE USED IN LIEU OF THE 90° WELDING ELBOW SHOWN.

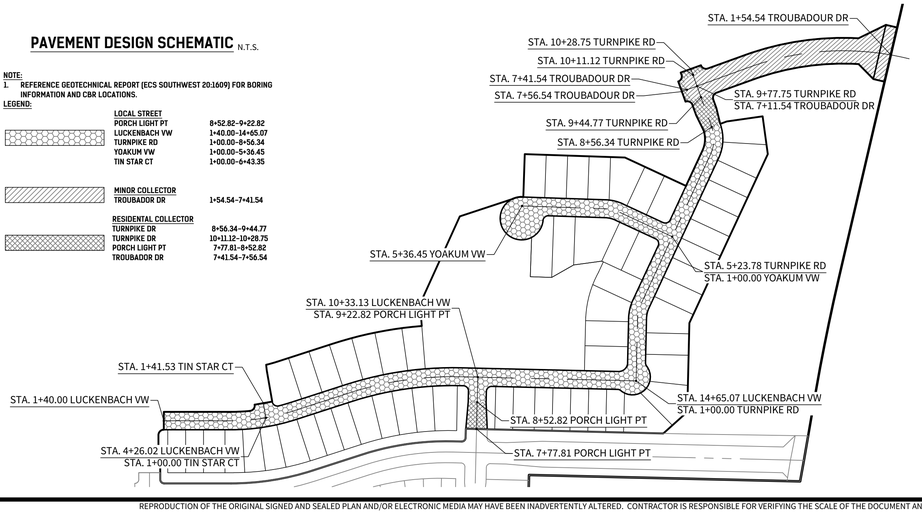
SCALE: 1" = 8"

PAVEMENT DESIGN SCHEMATIC N.T.S.

NOTE:
1. **REFERENCE GEOTECHNICAL REPORT (ECS SOUTHWEST 20:1609) FOR BORING INFORMATION AND CBR LOCATIONS.**

LEGEND:

	LOCAL STREET	
	PORCH LIGHT PT	**8+52.82–9+22.82**
	LUCKENBACH VW	**1+40.00–14+65.07**
	TURNPIKE RD	**1+00.00–8+56.34**
	YOAKUM VW	**1+00.00–5+36.45**
	TIN STAR CT	**1+00.00–6+43.35**
	MINOR COLLECTOR	
	TROUBADOR DR	**1+54.54–7+41.54**
	RESIDENTAL COLLECTOR	
	TURNPIKE DR	**8+56.34–9+44.77**
	TURNPIKE DR	**10+11.12–10+28.75**
	PORCH LIGHT PT	**7+77.81–8+52.82**
	TROUBADOR DR	**7+41.54–7+56.54**



GENERAL NOTES

THE LOCATIONS AND DEPTHS OF ALL EXISTING UTILITIES, INCLUDING SERVICE LATERALS AND DRAINAGE STRUCTURES SHOWN ON THE PLANS ARE APPROXIMATE ONLY. THE CONTRACTOR SHALL VERIFY THE EXACT LOCATION AND DEPTHS OF UNDERGROUND UTILITIES AT LEAST 48 HOURS PRIOR TO CONSTRUCTION WHETHER SHOWN ON PLANS OR NOT, AND TO PROTECT THE SAME DURING CONSTRUCTION.

CRYSTAL CLEAR SPECIAL UTILITY DISTRICT 830-372-1031
TEXAS STATE WIDE ONE CALL LOCATOR 1-800-545-6005

CUDEENGINEERS.COM

CUDE ENGINEERS

4122 Pond Hill Road, Suite 101
San Antonio, Texas 78231
P:(210) 681.2951 F: (210) 523.7112

FLYING W UNIT 2

STANDARD STREET DETAILS

DATE
04/16/2026

PROJECT NO.
04024-018

DRAWN BY
C7

CHECKED BY
JL/TM

REVISIONS
1. 2. 3. 4. 5. 6. 7. 8.

4/16/26

STATE OF TEXAS
TORY DUANE MILLER
135598
LICENSED
PROFESSIONAL ENGINEER

CUDE ENGINEERS
TBPELS No. 10048500

C7.D1

REPRODUCTION OF THE ORIGINAL SIGNED AND SEALED PLAN AND/OR ELECTRONIC MEDIA MAY HAVE BEEN INADVERTENTLY ALTERED. CONTRACTOR IS RESPONSIBLE FOR VERIFYING THE SCALE OF THE DOCUMENT AND CONTACTING CUDE ENGINEERS TO VERIFY DISCREPANCIES PRIOR TO CONSTRUCTION.

R:\04024-018\D-2040\Fl W Unit 2 Plans\C7.D1 STANDARD STREET DETAILS.dwg, 4/16/2026 10:46:36 AM, Adam Igelmuhle

DISCLAIMER: The use of this standard is governed by the "Texas Engineering Practice Act". No warranty of any kind is made by TxDOT for any purpose whatsoever and specifically disclaims all warranties including without limitation warranties of merchantability and fitness for a particular purpose. TxDOT shall not be liable for any damages resulting from reuse of this standard or for incorrect results or incomplete data furnished by TxDOT in connection with its use. When using this standard, the user agrees to hold harmless and indemnify TxDOT from any claims, lawsuits or liability resulting from its use. This standard is subject to change or cancellation by TxDOT without notice. The user is responsible for verifying the currency of this standard. Reuse of this standard on any other project is at the user's sole risk and without liability or legal exposure to TxDOT. No guarantee or warranty as to any results to be obtained by the use of this standard is made by TxDOT. Use of this standard by any person or entity for any purpose constitutes agreement to the foregoing disclaimer.

DATE: 2/16/21
FILE:

SIGN SUPPORT DESCRIPTIVE CODES

(Descriptive Codes correspond to project estimate and quantities sheets)

SM RD SGN ASSM TY XXXXX(X)XX(X-XXXX)

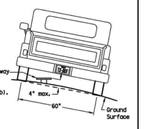
Post Type
- FRP = Fiberglass Reinforced Plastic Pipe (see SMD(FRP))
- TWT = Thin-Walled Tubing (see SMD(TWT))
- 10SWG = 10 SWG Tubing (see SMD(SLIP-1) to (SLIP-3))
- SBO = Schedule 80 Pipe (see SMD(SLIP-1) to (SLIP-3))

Number of Posts (1 or 2)

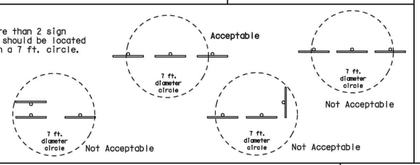
Anchor Type
- UA = Universal Anchor - Concreted (see SMD(FRP) and (TWT))
- UB = Universal Anchor - Bolted down (see SMD(FRP) and (TWT))
- WS = Wedge Anchor Steel - (see SMD(TWT))
- WP = Wedge Anchor Plastic (see SMD(TWT))
- SA = Slipbase - Concreted (see SMD(SLIP-1) to (SLIP-3))
- SB = Slipbase - Bolted Down (see SMD(SLIP-1) to (SLIP-3))

Sign Mounting Designation
- P = Prefab. "Plate" (see SMD(SLIP-1) to (SLIP-3), (TWT), (FRP))
- T = Prefab. "T" (see SMD(SLIP-1) to (SLIP-3), (TWT))
- U = Prefab. "U" (see SMD(SLIP-1) to (SLIP-3))
- IF REQUIRED
- EXT or PEXT = Number of Extensions (see SMD(SLIP-1) to (SLIP-3), (TWT))
- BW = Extruded Wind Beam (see SMD(SLIP-1) to (SLIP-3))
- WC = 1, 2 W/Ft Wing Channel (see SMD(SLIP-1) to (SLIP-3))
- EXAL = Extruded Aluminum Sign Panels (see SMD(SLIP-3))

REQUIRED CLEARANCE FOR BREAKAWAY SUPPORT

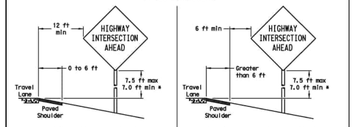


To avoid vehicle undercarriage snagging, any substantial remains of a breakaway support, when it is broken away, should not project more than 4 inches above a 60-inch chord (i.e., typical space between wheel paths).



SIGN LOCATION

PAVED SHOULDERS



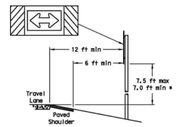
LESS THAN 6 FT. WIDE

When the shoulder is 6 ft. or less in width, the sign must be placed at least 12 ft. from the edge of the travel lane.

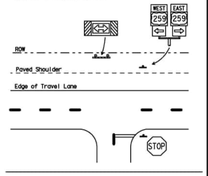
GREATER THAN 6 FT. WIDE

When the shoulder is greater than 6 ft in width, the sign must be placed at least 6 ft. from the edge of the shoulder.

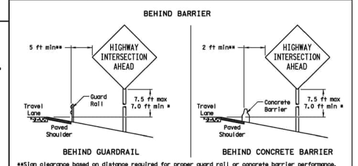
T-INTERSECTION



When this sign is needed at the end of a two-lane, two way roadway, the right edge of the sign should be in line with the centerline of the roadway. Place as close to ROW as practical.



BEHIND BARRIER



BEHIND GUARDRAIL

BEHIND CONCRETE BARRIER

**Sign clearance based on distance required for proper guard rail or concrete barrier performance.

* Signs shall be mounted using the following condition that results in the greatest sign elevations

(1) a minimum of 7 to a maximum of 7.5 feet above the edge of the travel lane or

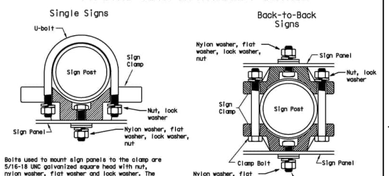
(2) a minimum of 7 to a maximum of 7.5 feet above the grade at the base of the support when sign is installed on the backslope.

The maximum values may be increased when directed by the Engineer.

See the Traffic Operations Division website for detailed drawings of sign clamps, Triangular Slipbase System components and Wedge Anchor System components.

The website address is: https://www.txdot.gov/publications/traffic.htm

TYPICAL SIGN ATTACHMENT DETAIL



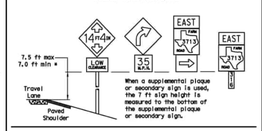
Bolts used to mount sign panels to the clamp are 5/16-18 UNC galvanized square head w/nut, nylon washer, flat washer and lock washer. The bolt length is 1 inch for aluminum.

When two sign clamps are used to mount signs back-to-back, use a 5/16-18 UNC galvanized hex head per ASTM A307 with nut and helical-spring lock washer. The approximate bolt lengths for various post sizes and sign clamp types are given in the table at right. The bolt length may need to be adjusted depending upon field conditions.

Sign clamps may be either the specific size clamp or the universal clamp.

Pipe Diameter	Approximate Bolt Length	
	Specific Clamp	Universal Clamp
2" nominal	3"	3 or 3 1/2"
2 1/2" nominal	3 or 3 1/2"	3 1/2 or 4"
3" nominal	3 1/2 or 4"	4 1/2"

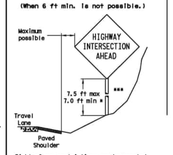
SIGNS WITH PLAQUES



When a supplemental plaque or secondary sign is used, the 7 ft sign height is measured to the bottom of the supplemental plaque or secondary sign.

RESTRICTED RIGHT-OF-WAY

(When 6 ft min. is not possible.)

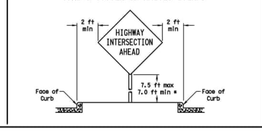


Right-of-way restrictions may be created by rocks, water, vegetation, forest, buildings, a narrow island, or other factors.

In situations where a lateral restriction prevents the minimum horizontal clearance from the edge of the travel lane, signs should be placed as far from the travel lane as practical.

*** Post may be shorter if protected by guardrail or if Engineer determines the post could not be hit due to extreme slope.

CURB & GUTTER OR RAISED ISLAND



Texas Department of Transportation
Traffic Operations Division

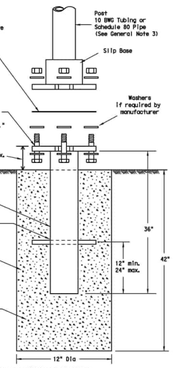
SIGN MOUNTING DETAILS SMALL ROADSIDE SIGNS GENERAL NOTES & DETAILS

SMD(GEN)-08

©TxDOT July 2002	DN: TxDOT	CK: TxDOT	DW: TxDOT	CK: TxDOT
9-08 REVISIONS	DsN?	SHT?	AJR	HIGHWAY
	TCS?		DIAN-71	SHEET No.

26A

TRIANGULAR SLIPBASE INSTALLATION GENERAL REQUIREMENTS



NOTE

There are various devices approved for the Triangular Slipbase System. Please reference the Material Producer List for approved slip base systems. https://www.txdot.gov/business/producer_list.htm The devices shall be installed per manufacturers' recommendations. Installation procedures shall be provided to the Engineer by Contractor.

GENERAL NOTES:

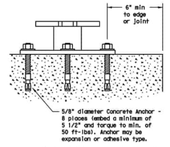
1. Slip base shall be permanently marked to indicate manufacturer, Method, design, and location of marking are subject to approval of the TxDOT Traffic Standards Engineer.
2. Material used as post with this system shall conform to the following specifications:
   - 10 BWG Tubing (2.875" outside diameter)
     - 0.134" nominal wall thickness
     - Seamless or electric-resistance welded steel tubing or pipe
     - Steel shall be HSLAS Gr 55 per ASTM A1011 or ASTM A1008
     - Other steels may be used if they meet the followings
       - 55,000 PSI minimum yield strength
       - 70,000 PSI minimum tensile strength
       - 20% minimum elongation in 2"
     - Wall thickness (uncoated) shall be within the range of 0.122" to 0.138"
     - Outside diameter (uncoated) shall be within the range of 2.857" to 2.893"
     - Galvanization per ASTM A123 or ASTM A653 G210. For precoated steel tubing (ASTM A653), recoat tube outside diameter weld seam by metallizing with zinc wire per ASTM B833.
   - Schedule 80 Pipe (2.875" outside diameter)
     - 0.276" nominal wall thickness
     - Steel tubing per ASTM A500 Gr C
     - Other seamless or electric-resistance welded steel tubing or pipe with equivalent outside diameter and wall thickness may be used if they meet the followings
       - 46,000 PSI minimum yield strength
       - 62,000 PSI minimum tensile strength
       - 21% minimum elongation in 2"
     - Wall thickness (uncoated) shall be within the range of 0.248" to 0.304"
     - Outside diameter (uncoated) shall be within the range of 2.857" to 2.893"
     - Galvanization per ASTM A123
3. See the Traffic Operations Division website for detailed drawings of sign clamps and Texas Universal Triangular Slipbase System components. The website address is: http://www.txdot.gov/publications/traffic.htm
4. Sign supports shall not be spliced except where shown. Sign support posts shall not be spliced.

ASSEMBLY PROCEDURE

Foundation
1. Prepare 12-inch diameter by 42-inch deep hole. If solid rock is encountered, the depth of the foundation may be reduced such that it is embedded a minimum of 18 inches into the solid rock.
2. The Engineer may permit batches of concrete less than 2 cubic yards to be mixed with a portable, truck-mounted concrete mixer. For small placements less than 0.5 cubic yards, hand mixing in a suitable container may be allowed by Engineer. Concrete shall be Class A.
3. Push the pipe end of the slip base stub into the center of the concrete. Rotate the stub back and forth while pushing it down into the concrete to assure good contact between the concrete and stub. Continue to work the stub into the concrete until it is between 2 to 4 inches above the ground.
4. Plumb the stub. Allow a minimum of 4 days to set, unless otherwise directed by the Engineer.
5. The triangular slipbase system is multidirectional and is designed to release when struck from any direction.

Support
1. Cut support so that the bottom of the sign will be 7 to 7.5 feet above the edge of the traveloay (i.e., edge of the closest lane) when slip plate is below the edge of pavement or 7 to 7.5 feet above slip plate when the slip plate is above the edge of the traveloay. The cut shall be plumb and straight.
2. Attach sign to support using connections shown. When multiple signs are installed on the same support, ensure the minimum clearance between each sign is maintained. See SMD(SLIP-2) for clearances based on sign types.

CONCRETE ANCHOR



Concrete anchor consists of 5/8" diameter stud bolt with UNC series bolt threads on the upper end, Heavy hex nut per ASTM A563, and hardened washer per ASTM F436. The stud bolt shall have a minimum yield and ultimate tensile strength of 50 and 75 KSI, respectively. Nuts, bolts and washers shall be galvanized per Item 445, "Galvanizing." Adhesive type anchors shall have stud bolts installed with Type III epoxy per DMS-6100, "Epoxies and Adhesives." Proper hole diameters shall be tooled. Proper adequate epoxy cure time per the manufacturer's recommendations. Top of bolt shall extend at least flush with top of the nut when installed. The anchor, when installed in 4000 psi normal-weight concrete with a 5 1/2" minimum embedment, shall have a minimum allowable tension and shear of 3900 and 3100 psi, respectively.

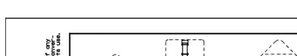
Texas Department of Transportation
Traffic Operations Division

SIGN MOUNTING DETAILS SMALL ROADSIDE SIGNS TRIANGULAR SLIPBASE SYSTEM

SMD(SLIP-1)-08

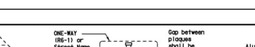
©TxDOT July 2002	DN: TxDOT	CK: TxDOT	DW: TxDOT	CK: TxDOT
9-08 REVISIONS	DsN?	SHT?	AJR	HIGHWAY
	TCS?		DIAN-71	SHEET No.

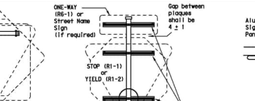
26B



SM RD SGN ASSM TY XXXXX(X)XX(T)
(+ - See Note 12)

All dimensions are in english unless detailed otherwise.

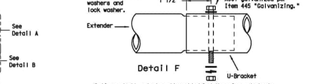




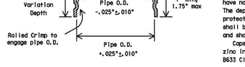




SIDE VIEW



FRICTION CAP DETAIL



Friction caps may be manufactured from hot rolled or cold rolled steel sheets. The minimum sheet metal thickness shall be 24 gauge for all cap sizes.

The rim edges shall be reasonably straight and smooth. Caps shall be sized and formed in such a manner as to produce a drive-on friction fit and have no tendency to rock when seated on the pipe. The depth shall be sufficient to give positive protection against entrance of rainwater. They shall be free of sharp creases or indentations and show no evidence of metal fracture.

Caps shall have an electrodeposited coating of zinc in accordance with the requirements of ASTM B633 Class FE/ZN 8.

REQUIRED SUPPORT

SIGN DESCRIPTION	SUPPORT
Regulatory: 48-inch STOP sign (R1-1)	TY 10BWG(1)XX(T) TY 10BWG(1)XX(P-BM)
Regulatory: 60-inch YIELD sign (R1-2)	TY 10BWG(1)XX(T) TY 10BWG(1)XX(P-BM)
Regulatory: 48x16-inch ONE-WAY sign (R6-1)	TY 10BWG(1)XX(T) TY 10BWG(1)XX(P-BM)
Regulatory: 36x48, 48x36, and 48x48-inch signs	TY 10BWG(1)XX(T)
Regulatory: 48x60-inch signs	TY S80(1)XX(T)
Regulatory: 48x48-inch signs (diamond or square)	TY 10BWG(1)XX(T)
Regulatory: 48x60-inch signs	TY S80(1)XX(T)
Warning: 48-inch Advance School X-ing sign (S1-1)	TY 10BWG(1)XX(T)
Warning: 48-inch School X-ing sign (S2-1)	TY 10BWG(1)XX(T)
Warning: Large Arrow sign (W1-6 & W1-7)	TY 10BWG(1)XX(T)

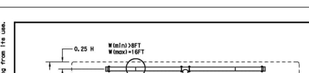
Texas Department of Transportation
Traffic Operations Division

SIGN MOUNTING DETAILS SMALL ROADSIDE SIGNS TRIANGULAR SLIPBASE SYSTEM

SMD(SLIP-2)-08

©TxDOT July 2002	DN: TxDOT	CK: TxDOT	DW: TxDOT	CK: TxDOT
9-08 REVISIONS	DsN?	SHT?	AJR	HIGHWAY
	TCS?		DIAN-71	SHEET No.

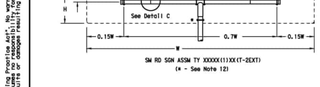
26C

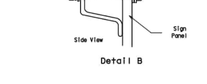


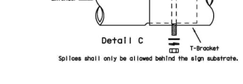


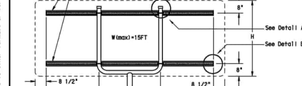


Splices shall only be allowed behind the sign substrate.

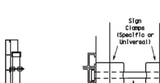












REQUIRED SUPPORT

SIGN DESCRIPTION	SUPPORT
Regulatory: 48-inch STOP sign (R1-1)	TY 10BWG(1)XX(T) TY 10BWG(1)XX(P-BM)
Regulatory: 60-inch YIELD sign (R1-2)	TY 10BWG(1)XX(T) TY 10BWG(1)XX(P-BM)
Regulatory: 48x16-inch ONE-WAY sign (R6-1)	TY 10BWG(1)XX(T) TY 10BWG(1)XX(P-BM)
Regulatory: 36x48, 48x36, and 48x48-inch signs	TY 10BWG(1)XX(T)
Regulatory: 48x60-inch signs	TY S80(1)XX(T)
Regulatory: 48x48-inch signs (diamond or square)	TY 10BWG(1)XX(T)
Regulatory: 48x60-inch signs	TY S80(1)XX(T)
Warning: 48-inch Advance School X-ing sign (S1-1)	TY 10BWG(1)XX(T)
Warning: 48-inch School X-ing sign (S2-1)	TY 10BWG(1)XX(T)
Warning: Large Arrow sign (W1-6 & W1-7)	TY 10BWG(1)XX(T)

Texas Department of Transportation
Traffic Operations Division

SIGN MOUNTING DETAILS SMALL ROADSIDE SIGNS TRIANGULAR SLIPBASE SYSTEM

SMD(SLIP-3)-08

©TxDOT July 2002	DN: TxDOT	CK: TxDOT	DW: TxDOT	CK: TxDOT
9-08 REVISIONS	DsN?	SHT?	AJR	HIGHWAY
	TCS?		DIAN-71	SHEET No.

26D

CUDEENGINEERS.COM
CUDE ENGINEERS
4122 Pond Hill Road, Suite 101
San Antonio, Texas 78231
P:(210) 681.2951 F: (210) 523.7112

FLYING W
UNIT 2

SMALL ROADSIDE GENERAL NOTES & DETAILS

DATE
04/16/2026

PROJECT NO.
04024-018

DRAWN BY
C7

CHECKED BY
JL/TM

REVISIONS
1 2 3 4 5 6 7 8

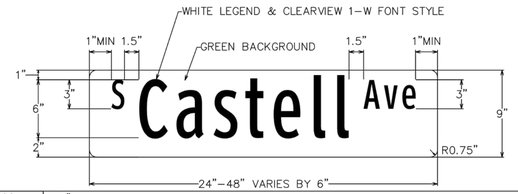
CUDE ENGINEERS
TBPELS No. 10048500

C7.D2

© 2026 CUDE ENGINEERS | FLYING W UNIT 2 | SMALL ROADSIDE GENERAL NOTES & DETAILS | Aug 2026 | 4:18:38 pm | rjohnson

REPRODUCTION OF THE ORIGINAL SIGNED AND SEALED PLAN AND/OR ELECTRONIC MEDIA MAY HAVE BEEN INADVERTENTLY ALTERED. CONTRACTOR IS RESPONSIBLE FOR VERIFYING THE SCALE OF THE DOCUMENT AND CONTACTING CUDE ENGINEERS TO VERIFY DISCREPANCIES PRIOR TO CONSTRUCTION.

STREET SIGN DETAIL - GROUND MOUNT



Height	9"
Length	24" min 48" max 6" increments in length
Thickness	0.080"
Substrate	Flat aluminum sheeting with ¾" radius circular fillets at corners conforming to the requirements of ASTM B 209, Alloys 6061–T–6, or 5052–H38.
Sign Face Materials	Green film over High Intensity Prismatic sheeting
Legend	Legends shall be Clearview 1–W font style. Reduced spacing between the letters or words should not be used as a means of reducing the overall size of a street name sign unless approved by the City Traffic Engineer.
Color	White legend on green background

Notes:

1. Street name signs shall be double sided when center mounted on top of sign post. Only one street name sign should be installed on top of sign post with STOP or YIELD sign.
2. When two sets of street name signs are required (e.g. at "T" intersections), one double-sided street name sign shall be mounted on sign post. The sign assembly shall meet minimum height requirements as required in the Texas Manual on Uniform Traffic Control Devices (TMUTCD). When required, DEAD END (W14-1a) or NO OUTLET (W14-2a) signs shall also be mounted on the sign post.
3. Street name signs greater than 36" long and center mounted on top of sign post shall be mounted on post top bracket with 12" slot. All other street name signs center mounted on top of sign post shall be mounted on post top bracket with 5 ½" slot.
4. Street name signs mounted on sign post shall be mounted with double-sided round pole brackets. Two holes should be punched in the center of the 9" street name sign blank 1" from edge of the blank with 7"spacing between holes.
5. The lettering for names of streets shall be composed of a combination of lower-case letters with initial upper-case letters. Acceptable abbreviations per TMUTCD may be used except for the street name itself.
6. Red background (red film over High Intensity Prismatic) should be used for private street name signs.

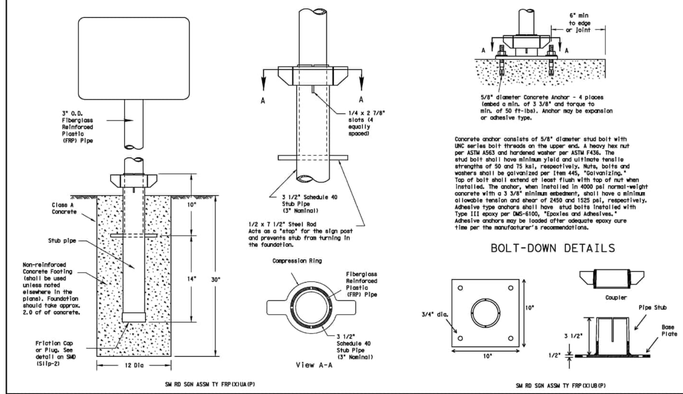
Street Sign Detail - Ground Mount			ENGINEERING DIVISION
ISSUE DATE: February 2013	DWG. NO: ST-024	SCALE: N.T.S.	City of New Braunfels 424 S. CASTELL AVE. NEW BRAUNFELS, TEXAS 78130 PHONE: 830.221.4020 FAX: 830.626.3600
DRAWN BY: RAS	CONTACT: GF	SHEET: 1 OF 1	

P:\2010 ENGINEERING-AUTOCAD\DETAILS\NB-PUBLIC WORKS DETAILS\NB-UNAPPROVED DETAILS-2013\ST-2013.024 STREET SIGN DETAIL - GROUND MOUNT.DWG

DISCLAIMER: The use of this standard is governed by the "Texas Engineering Practice Act". No warranty of any kind is made by TxDOT for any purpose whatsoever. TxDOT assumes no responsibility for errors or omissions that may appear in this standard and specifically disclaims any liability resulting from its use.

DATE/FILE:

Universal Anchor System with Fiberglass Reinforced Plastic (FRP) Post



SM RD SGN ASSM TY FRP(XX)A(P)

SM RD SGN ASSM TY FRP(XX)B(P)

GENERAL NOTES

1. FRP sign supports for a single type sign support may be used for signs up to and including 16 square feet. Dual post installation may be used for signs up to and including 32 square feet.
2. All nuts, bolts and washers shall be galvanized per Item 445, "Galvanizing."
3. See the Traffic Operations Division website for detailed drawings of sign clamps. The website address is: http://www.txdot.gov/publications/traffic.htm

FRP POST REQUIREMENTS

1. Materials shall conform to the requirements of Departmental Material Specification DMS-6410 and will be furnished in a yellow or gray color as specified elsewhere in the plans.
2. Thickness of FRP sign support is 0.125" + 0.031", - 0.0".
3. FRP sign supports are prequalified by the Traffic Operations Division. Prequalification procedures are detailed by writing:
   Texas Department of Transportation
   Traffic Operations Division
   125 East 11th Street
   Austin, Texas 78701-2483

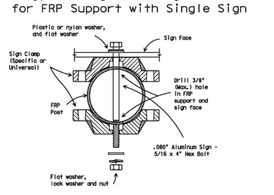
UNIVERSAL ANCHOR SYSTEM INSTALLATION PROCEDURES

1. Dig foundation hole. Where solid rock is encountered at ground level, the foundation shall be a minimum depth of 18". When solid rock is encountered below ground level, the foundation shall extend in the solid rock a minimum depth of 18" or provide a minimum foundation depth of 30". If solid rock is encountered, the socket/stub may be reduced in length as required to a minimum length of 18". Any material removed from the socket/stub shall be from the bottom and the clearance requirements given on SMD(SIGN) must be followed. The inner surfaces of the socket/stub must remain free of concrete or other debris.
2. The Engineer may permit batches of concrete less than 2 cubic yards to be mixed with a portable, mortar driven concrete mixer. For small placements less than 0.5 cubic yards, hand mixing in a suitable container may be allowed by Engineer. Concrete shall be Class A.
3. Insert bottom of post into concrete until top of socket is approximately 1/4 " above the concrete footing.
4. Plumb the socket. Allow a minimum 4 days for concrete to set, unless otherwise directed by Engineer.
5. Attach the sign to the sign post.
6. Insert the sign post into socket and align sign face with roadway.
7. Use hammer to ensure the coupler is firmly seated. Top of coupler should be level with top of base post in most instances.
8. Check sign to ensure there is no twist. If loose, increase the tightening of coupler.

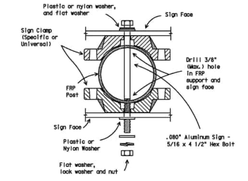
BOLT DOWN SIGN SUPPORT

1. Position base plate with coupler on existing concrete.
2. Drill holes into concrete and insert the 5/8" diameter bolts with wedge anchors, and tighten nuts.
3. Attach sign to FRP post.
4. Insert bottom of sign post into pipe stub.
5. Use hammer to ensure the coupler is firmly seated. Top of coupler should be level with top of base post in most instances.
6. Check sign to ensure there is no twist. If loose, increase the tightening of coupler.

Typical Sign Mounting Detail for FRP Support with Single Sign



Typical Sign Mounting Detail for FRP Support with Back-to-Back Signs



Texas Department of Transportation
Traffic Operations Division

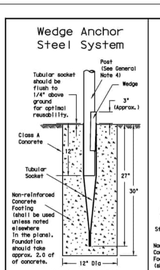
SIGN MOUNTING DETAILS
SMALL ROADSIDE SIGNS
UNIVERSAL ANCHOR SYSTEM
WITH FRP POST

SMD (FRP)-08

©TxDOT July 2002	DN: TxDOT	CK: TxDOT	DW: TxDOT	CK: TxDOT
9-08 REVISIONS	DGN: TxDOT	CK:	DW:	CK:
	FED.RD. DIV.NO.	STATE	STATE PROJECT NO.	

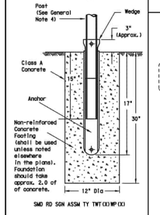
26F

Wedge Anchor Steel System



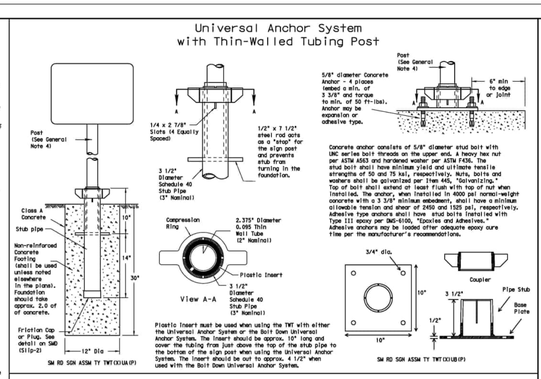
SM RD SGN ASSM TY TWT(XX)S(X)

Wedge Anchor High Density Polyethylene (HDPE) System



SMD RD SGN ASSM TY TWT(XX)WP(X)

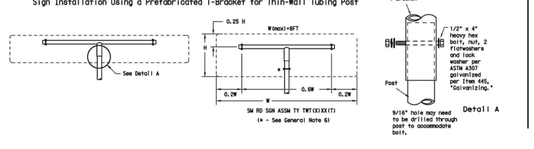
Universal Anchor System with Thin-Walled Tubing Post



SM RD SGN ASSM TY TWT(XX)UB(P)

Plastic Insert must be used when using the TWT with either the Universal Anchor System or the Bolt Down Universal Anchor System. The Insert should be approx. 10" long and cover the tubing from just above the top of the stub pipe to the bottom of the sign post when using the Universal Anchor System. The Insert should be cut to approx. 4 1/2" when used with the Bolt Down Universal Anchor System.

Sign Installation Using a Prefabricated T-Bracket for Thin-Wall Tubing Post



SM RD SGN ASSM TY TWT(XX)X(X)T
(* - See General Note 6)

NOTE

The devices shall be installed per manufacturer's recommendations. Installation procedures shall be provided to the Engineer by Contractor.

GENERAL NOTES:

1. The Wedge Anchor System and the Universal Anchor System with thin wall tubing post may be used to support up to 10 square feet of sign area.
2. The tubular socket, wedge and prefabricated T-bracket shall be permanently marked to indicate manufacturer, Methods, design, and location of marking are subject to the approval of the TxDOT Traffic Standards Engineer.
3. Except for posts 113 BWG Tubing), clamps, nuts and bolts, all components shall be prequalified. A list of prequalified vendors may be obtained from the Material Producer List web page. The website address is: http://www.txdot.gov/business/producer list.htm
4. Material used on post with this system shall conform to the following specifications:
   13 BWG Tubing (2.375" outside diameter) (TWT)
   0.095" nominal wall thickness
   Seamless or electric-resistance welded steel tubing
   55,000 PSI minimum yield strength ASTM A571 or ASTM A1008
   Other steels may be used if they meet the followings
   55,000 PSI minimum yield strength
   70,000 PSI minimum tensile strength
   18% minimum elongation in 2"
   Wall thickness (uncoated) shall be within the range of .083" to .099"
   Outside diameter (uncoated) shall be within the range of 2.369" to 2.381"
   Galvanization per ASTM 123 or ASTM A653 G210. For precoated steel tubing (ASTM A653), precoat tube outside diameter weld seam by metallizing with zinc wire per ASTM B833.
5. Sign blanks shall be the sizes and shapes shown on the plans.
6. Additional sign clamps required on the "T-bracket" post for 24" high signs. Place clamp at least 3" above bottom of sign when possible.
7. Sign supports shall not be spliced except where shown. Sign support posts shall not be spliced.
8. See the Traffic Operations Division website for detailed drawings of sign clamps and Wedge Anchor System components. The website address is: http://www.txdot.gov/publications/traffic.htm

WEDGE ANCHOR SYSTEM INSTALLATION PROCEDURES

1. Dig foundation hole. Where solid rock is encountered at ground level, the foundation shall be a minimum depth of 18". When solid rock is encountered below ground level, the foundation shall extend in the solid rock a minimum depth of 18" or provide a minimum foundation depth of 30". If solid rock is encountered, the socket/stub may be reduced in length as required to a minimum length of 18". Any material removed from the socket/stub shall be from the bottom and the clearance requirements given on SMD(SIGN) must be followed. The inner surfaces of the socket/stub must remain free of concrete or other debris.
2. The Engineer may permit batches of concrete less than 2 cubic yards to be mixed with a portable, mortar driven concrete mixer. For small placements less than 0.5 cubic yards, hand mixing in a suitable container may be allowed by Engineer. Concrete shall be Class A.
3. Insert tubular socket into concrete until top of socket is approximately 1/4 " above the concrete footing.
4. Plumb the socket. Allow a minimum 4 days for concrete to set, unless otherwise directed by Engineer.
5. Attach the sign to the sign post.
6. Insert the sign post into socket and align sign face with roadway.
7. Use hammer to drive the socket to secure post. This will leave approximately 3 inches of the wedge exposed.

UNIVERSAL ANCHOR SYSTEM INSTALLATION PROCEDURE

1. Dig foundation hole. Where solid rock is encountered at ground level, the foundation shall be a minimum depth of 18". When solid rock is encountered below ground level, the foundation shall extend in the solid rock a minimum depth of 18" or provide a minimum foundation depth of 30". If solid rock is encountered, the socket/stub may be reduced in length as required to a minimum length of 18". Any material removed from the socket/stub shall be from the bottom and the clearance requirements given on SMD(SIGN) must be followed. The inner surfaces of the socket/stub must remain free of concrete or other debris.
2. Insert base post in hole to depths shown and backfill hole with concrete.
3. Level and plumb the base post using a torpedo level and allow concrete adequate time to set. The bottom of the slots provided in the stub pipe shall remain above the top of the concrete foundation.
4. Attach the sign to the sign post.
5. Install plastic insert around bottom of post.
6. Insert sign post into base post. Lower until the post comes to rest on steel rod.
7. Seat compression ring using a hammer. Typically, the top of compression ring will be approximately 1" below the top of stub post when optimally installed.
8. Check sign post by hand to ensure it is unable to turn. If loose, increase the tightening of the compression ring.

Texas Department of Transportation
Traffic Operations Division

SIGN MOUNTING DETAILS
SMALL ROADSIDE SIGNS
WEDGE & UNIVERSAL ANCHOR
WITH THIN WALL TUBING POST

SMD (TWT)-08

©TxDOT July 2002	DN: TxDOT	CK: TxDOT	DW: TxDOT	CK: TxDOT
9-08 REVISIONS	DGN: TxDOT	CK:	DW:	CK:
	FED.RD. DIV.NO.	STATE	STATE PROJECT NO.	

26E

CUDEENGINEERS.COM
CUDE ENGINEERS
4122 Pond Hill Road, Suite 101
San Antonio, Texas 78231
P:(210) 681.2951 F: (210) 523.7112

FLYING W
UNIT 2

TXDOT SIGN MOUNTING DETAILS SMALL ROADSIDE SIGNS

DATE
04/16/2026

PROJECT NO.
04024-018

DRAWN BY
C7

CHECKED BY
JL/TM

REVISIONS
1 2 3 4 5 6 7 8

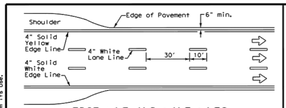
CUDE ENGINEERS
TBPELS No. 10048500

C7.D3

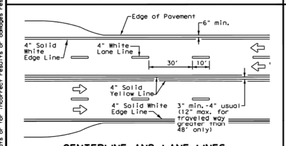
REPRODUCTION OF THE ORIGINAL SIGNED AND SEALED PLAN AND/OR ELECTRONIC MEDIA MAY HAVE BEEN INADVERTENTLY ALTERED. CONTRACTOR IS RESPONSIBLE FOR VERIFYING THE SCALE OF THE DOCUMENT AND CONTACTING CUDE ENGINEERS TO VERIFY DISCREPANCIES PRIOR TO CONSTRUCTION.

DISCLAIMER
Use of this standard is governed by the "Texas Engineering Practice Act". No warranty of any kind is made by the Texas Department of Transportation for any purpose whatsoever. Texas Department of Transportation shall be held harmless from any and all damages resulting from its use.

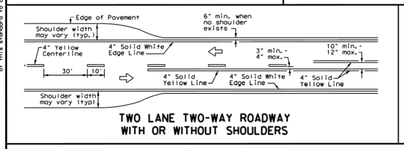
EDGE LINE AND LANE LINES ONE-WAY ROADWAY WITH OR WITHOUT SHOULDERS



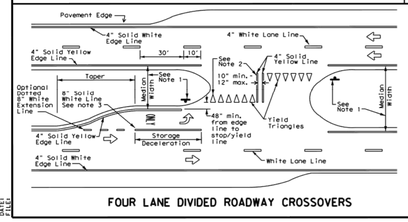
CENTERLINE AND LANE LINES FOUR LANE TWO-WAY ROADWAY WITH OR WITHOUT SHOULDERS



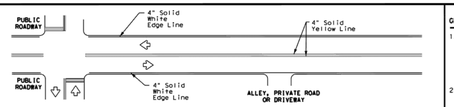
TWO LANE TWO-WAY ROADWAY WITH OR WITHOUT SHOULDERS



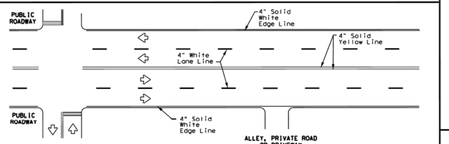
FOUR LANE DIVIDED ROADWAY CROSSOVERS



TYPICAL TWO-LANE, TWO-WAY PAVEMENT MARKINGS THROUGH INTERSECTIONS



TYPICAL MULTI-LANE, TWO-WAY PAVEMENT MARKINGS THROUGH INTERSECTIONS

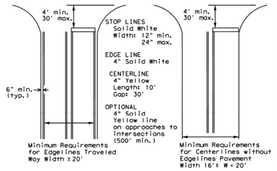


YIELD LINES



GUIDE FOR PLACEMENT OF STOP LINES, EDGE LINE & CENTERLINE

Based on Traveled Way and Pavement Widths for Undivided Highways



NOTES

1. Where divided highways are separated by median widths at the median opening itself of 30 feet or more, median openings shall be signed as two separate intersections. Each median opening has two width measurements, with one measurement for each approach. The narrow median width will be the controlling width to determine if signs are required. Yield signs are the typical intersection control. Stop signs are optional as determined by the Engineer.
2. Install median striping (double yellow centerlines and stop bars/yield triangles) when a 50' or greater median centerline can be placed. Stop bars shall only be used with stop signs. Yield triangles shall only be used with yield signs.
3. Length of turn bays, including taper, deceleration, and storage lengths shall be as shown on the plans or as directed by the Engineer.

GENERAL NOTES

1. Edgeline striping shall be as shown in the plans or as directed by the Engineer. The edgeline should not be placed less less than 6 inches from the edge of pavement. This distance may vary due to pavement raveling or other conditions. Edgelines are not required in curb and gutter sections of roadways.
2. The traveled way includes only that portion of the roadway used for vehicular travel. It does not include the parking lanes, sidewalks, berms and shoulders. The traveled ways shall be measured from the inside of edgeline to the inside of edgeline of a two lane roadway.

MATERIAL SPECIFICATIONS	
PAVEMENT MARKERS (REFLECTORIZED)	DMS-4200
EPOXY AND ADHESIVES	DMS-6100
BITUMINOUS ADHESIVE FOR PAVEMENT MARKERS	DMS-6130
TRAFFIC PAINT	DMS-8200
HOT APPLIED THERMOPLASTIC	DMS-8220
PERMANENT PREFABRICATED PAVEMENT MARKINGS	DMS-8240

All pavement marking materials shall meet the required Departmental Material Specifications as specified by the plans.

TYPICAL STANDARD PAVEMENT MARKINGS

Texas Department of Transportation — Traffic Safety Division Standard

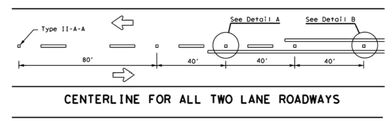
PM(1)-20

FILE:	pm1-20.dgn	DN:	CK:	DW:	CK:
©TxDOT	November 1978	CONT	SECT	JOB	HIGHWAY
9-98	3-98 REVISIONS				
5-00	2-12	DIST	COUNTY		SHEET NO.
8-00	6-20				

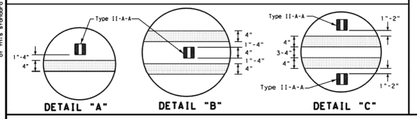
FED.RD. DIV.NO.

REFLECTIVE RAISED PAVEMENT MARKERS FOR VEHICLE POSITIONING GUIDANCE

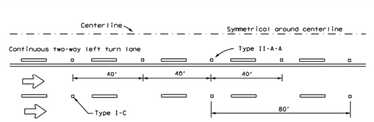
CENTERLINE FOR ALL TWO LANE ROADWAYS



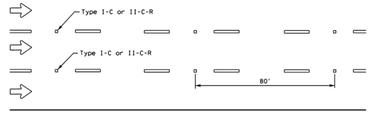
CENTERLINE & LANE LINES FOR FOUR LANE TWO-WAY HIGHWAYS



CENTERLINE AND LANE LINES FOR TWO-WAY LEFT TURN LANE



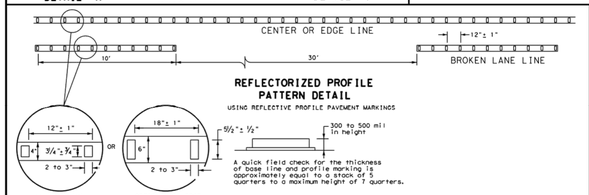
LANE LINES FOR ONE-WAY ROADWAY (NON-FREEWAY FACILITIES)



Raised pavement markers Type II-C-R shall have clear face toward normal traffic and red face toward wrong-way traffic.

REFLECTORIZED PROFILE PATTERN DETAIL

USING REFLECTIVE PROFILE PAVEMENT MARKINGS



A quick field check for the thickness of base line and profile marking is approximately equal to a stack of 5 quarters to a maximum height of 7 quarters.

NOTE

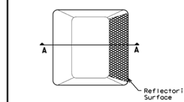
Profile markings shall not be placed on roadways with a posted speed limit of 45 MPH or less.

GENERAL NOTES

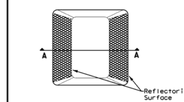
1. All raised pavement markers placed in broken lines shall be placed in line with and midway between the stripes.
2. On concrete pavements the raised pavement markers should be placed to one side of the longitudinal joints.

MATERIAL SPECIFICATIONS	
PAVEMENT MARKERS (REFLECTORIZED)	DMS-4200
EPOXY AND ADHESIVES	DMS-6100
BITUMINOUS ADHESIVE FOR PAVEMENT MARKERS	DMS-6130
TRAFFIC PAINT	DMS-8200
HOT APPLIED THERMOPLASTIC	DMS-8220
PERMANENT PREFABRICATED PAVEMENT MARKINGS	DMS-8240

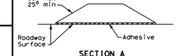
All pavement marking materials shall meet the required Departmental Material Specifications as specified by the plans.



Type I (Top View)



Type II (Top View)



SECTION A

RAISED PAVEMENT MARKERS

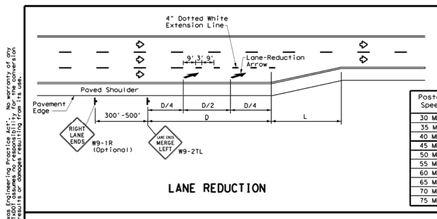
POSITION GUIDANCE USING RAISED MARKERS RELECTORIZED PROFILE MARKINGS PM(2)-20

Texas Department of Transportation — Traffic Safety Division Standard

FILE:	pm2-20.dgn	DN:	CK:	DW:	CK:
©TxDOT	April 1993	CONT	SECT	JOB	HIGHWAY
4-98	2-10 REVISIONS				
5-00	2-12	DIST	COUNTY		SHEET NO.
8-00	6-20				

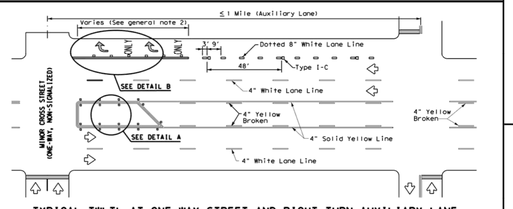
FED.RD. DIV.NO.

LANE REDUCTION

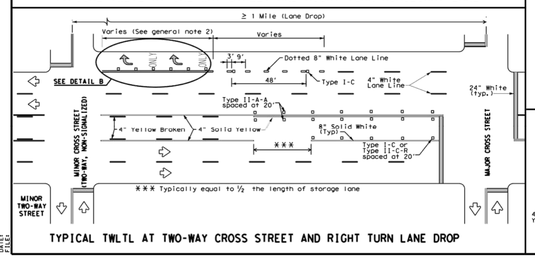


Posted Speed	D (ft)	L (ft)
30 MPH	460	$L=\frac{WS^2}{60}$
35 MPH	565	
40 MPH	670	
45 MPH	775	
50 MPH	885	
55 MPH	990	L=WS
60 MPH	1,100	
65 MPH	1,200	
70 MPH	1,250	
75 MPH	1,350	

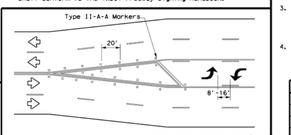
TYPICAL TWLTL AT ONE-WAY STREET AND RIGHT TURN AUXILIARY LANE



TYPICAL TWLTL AT TWO-WAY CROSS STREET AND RIGHT TURN LANE DROP

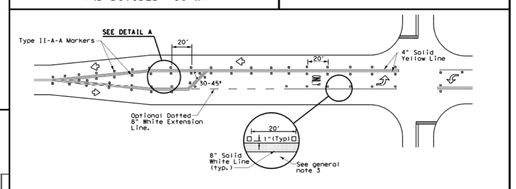


TYPICAL TRANSITION FOR TWLTL AND DIVIDED HIGHWAY



A two-way left-turn (TWLTL) lane-use arrow pavement marking should be used at or just downstream from the beginning of a two-way left-turn lane where a continuous centerline separating the opposing traffic streams intersection is delineated. The bay is not required unless stated elsewhere in the plans.

TYPICAL TWO-LANE HIGHWAY INTERSECTION WITH LEFT TURN BAYS

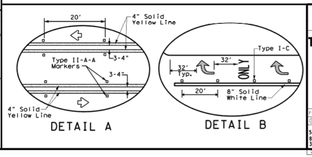


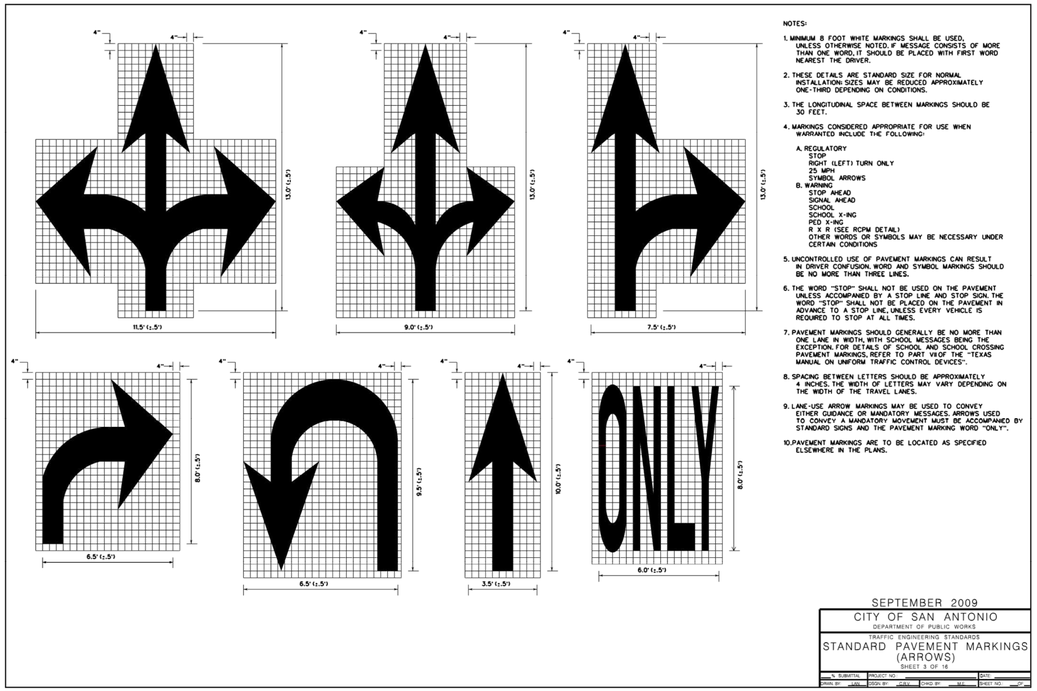
TWO-WAY LEFT TURN LANES, RURAL LEFT TURN BAYS, AND LANE REDUCTION PAVEMENT MARKINGS PM(3)-20

Texas Department of Transportation — Traffic Safety Division Standard

FILE:	pm3-20.dgn	DN:	CK:	DW:	CK:
©TxDOT	April 1998	CONT	SECT	JOB	HIGHWAY
5-00	2-10 REVISIONS				
8-00	2-12	DIST	COUNTY		SHEET NO.
8-00	6-20				

FED.RD. DIV.NO.





NOTES:

1. MINIMUM 8 FOOT WHITE MARKINGS SHALL BE USED, UNLESS OTHERWISE NOTED. IF MESSAGE CONSISTS OF MORE THAN ONE WORD, IT SHOULD BE PLACED WITH FIRST WORD NEAREST THE DRIVER.
2. THESE DETAILS ARE STANDARD SIZE FOR NORMAL INSTALLATION. SIZES MAY BE REDUCED APPROXIMATELY ONE-THIRD DEPENDING ON CONDITIONS.
3. THE LONGITUDINAL SPACE BETWEEN MARKINGS SHOULD BE 30 FEET.
4. MARKINGS CONSIDERED APPROPRIATE FOR USE WHEN WARRANTED INCLUDE THE FOLLOWING:
   - A. REGULATORY: STOP; RIGHT (LEFT) TURN ONLY; 25 MPH; SYMBOL ARROWS
   - B. WARNING: STOP AHEAD; SIGNAL AHEAD; SCHOOL; SCHOOL X-ING; PED X-ING; R X R (SEE RCPM DETAIL)
   - OTHER WORDS OR SYMBOLS MAY BE NECESSARY UNDER CERTAIN CONDITIONS
5. UNCONTROLLED USE OF PAVEMENT MARKINGS CAN RESULT IN DRIVER CONFUSION. WORD AND SYMBOL MARKINGS SHOULD BE NO MORE THAN THREE LINES.
6. THE WORD "STOP" SHALL NOT BE USED ON THE PAVEMENT UNLESS ACCOMPANIED BY A STOP LINE AND STOP SIGN. THE WORD "STOP" SHALL NOT BE PLACED ON THE PAVEMENT IN ADVANCE TO A STOP LINE, UNLESS EVERY VEHICLE IS REQUIRED TO STOP AT ALL TIMES.
7. PAVEMENT MARKINGS SHOULD GENERALLY BE NO MORE THAN ONE LANE IN WIDTH, WITH SCHOOL MESSAGES BEING THE EXCEPTION. FOR DETAILS OF SCHOOL AND SCHOOL CROSSING PAVEMENT MARKINGS, REFER TO PART VI-D OF THE "TEXAS MANUAL ON UNIFORM TRAFFIC CONTROL DEVICES".
8. SPACING BETWEEN LETTERS SHOULD BE APPROXIMATELY 4 INCHES. THE WIDTH OF LETTERS MAY VARY DEPENDING ON THE WIDTH OF THE TRAVEL LANES.
9. LANE-USE ARROW MARKINGS MAY BE USED TO CONVEY EITHER GUIDANCE OR MANDATORY MESSAGES. ARROWS USED TO CONVEY A MANDATORY MOVEMENT MUST BE ACCOMPANIED BY STANDARD SIGNS AND THE PAVEMENT MARKING WORD "ONLY".
10. PAVEMENT MARKINGS ARE TO BE LOCATED AS SPECIFIED ELSEWHERE IN THE PLANS.

SEPTEMBER 2009

CITY OF SAN ANTONIO
DEPARTMENT OF PUBLIC WORKS
TRAFFIC ENGINEERING STANDARDS

STANDARD PAVEMENT MARKINGS (ARROWS)

SHEET 3 OF 16

SUBMITTAL	PROJECT NO.		DATE
DWN BY	CODE	CHK BY	CHKD BY	SHEET NO.	OF
---	---	---	---	---	---

CUDEENGINEERS.COM
EST. 1980 CUDE ENGINEERS
4122 Pond Hill Road, Suite 101
San Antonio, Texas 78231
P:(210) 681.2951 F: (210) 523.7112

FLYING W
UNIT 2

TXDOT PAVEMENT MARKING DETAILS

DATE
04/16/2026

PROJECT NO.
04024-018

DRAWN BY
C7

CHECKED BY
JL/TM

REVISIONS
1. 2. 3. 4. 5. 6. 7. 8.

CUDE ENGINEERS
TBPELS No. 10048500

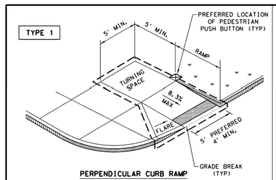
C7.D4

REPRODUCTION OF THE ORIGINAL SIGNED AND SEALED PLAN AND/OR ELECTRONIC MEDIA MAY HAVE BEEN INADVERTENTLY ALTERED. CONTRACTOR IS RESPONSIBLE FOR VERIFYING THE SCALE OF THE DOCUMENT AND CONTACTING CUDE ENGINEERS TO VERIFY DISCREPANCIES PRIOR TO CONSTRUCTION.

DISCLAIMER:
The use of this standard is governed by the "Texas Engineering Practice Act". No warranty of any kind is made by TxDOT for any purpose whatsoever. TxDOT assumes no responsibility for the conversion of this standard to other formats or for incorrect results or damages resulting from its use.

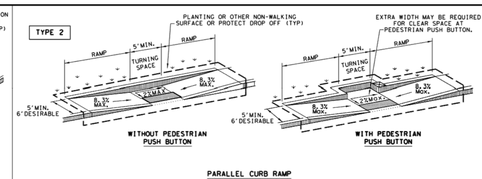
DATE:
FILE:

TYPE 1



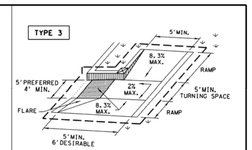
PERPENDICULAR CURB RAMP

TYPE 2

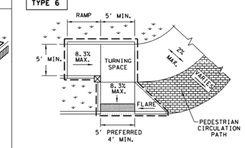


PARALLEL CURB RAMP

TYPE 3

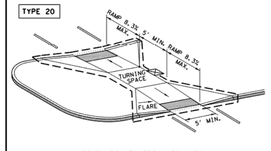


TYPE 6



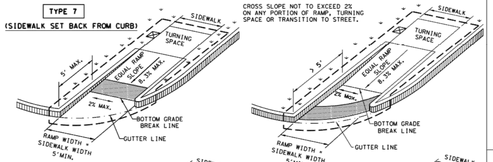
COMBINATION CURB RAMPS

TYPE 20

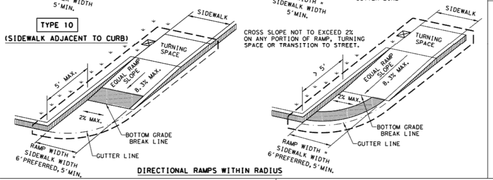


CURB RAMPS AT MEDIAN ISLANDS

TYPE 7
(SIDEWALK SET BACK FROM CURB)

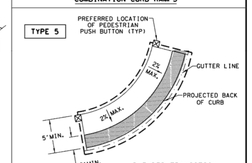


TYPE 10
(SIDEWALK ADJACENT TO CURB)



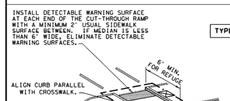
DIRECTIONAL RAMPS WITHIN RADIUS

TYPE 5



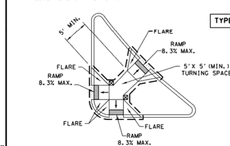
BLENDED TRANSITION
(FLUSH LANDING)

TYPE 21

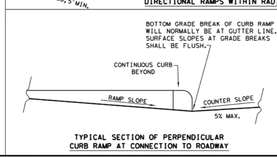


NOTE: CURB DETAILS ARE SHOWN ELSEWHERE IN THE PLANS.

TYPE 22



COMBINATION ISLAND RAMPS



TYPICAL SECTION OF PERPENDICULAR CURB RAMP AT CONNECTION TO ROADWAY

NOTES / LEGEND:

SEE GENERAL NOTES ON SHEET 2 OF 4 FOR MORE INFORMATION.

DENOTES PLANTING OR NON-WALKING SURFACE NOT PART OF PEDESTRIAN CIRCULATION PATH.

DETECTABLE WARNING SURFACE

DENOTES PREFERRED LOCATION OF PEDESTRIAN PUSH BUTTON IF APPLICABLE.

GUTTER LINE

GRADE BREAK

RAMP LIMITS OF PAYMENT

SHEET 1 OF 4

Texas Department of Transportation | Design Division Standard

PEDESTRIAN FACILITIES
CURB RAMPS
PED-18

FILE: ped18	dw:TxDOT	ck:VP	ck:KM	ck:PK & JC
© TxDOT: MARCH, 2002	CONT	SECT	JOB	HIGHWAY
REVISIONS				
REVISED ON 2005	DIST	COUNTY		SHEET NO.
REVISED ON 2012				
REVISED 07/2014				

DISCLAIMER:
The use of this standard is governed by the "Texas Engineering Practice Act". No warranty of any kind is made by TxDOT for any purpose whatsoever. TxDOT assumes no responsibility for the conversion of this standard to other formats or for incorrect results or damages resulting from its use.

DATE:
FILE:

GENERAL NOTES

CURB RAMPS

1. Install a curb ramp or blended transition at each pedestrian street crossing.
2. All slopes shown are maximum allowable. Cross slopes of 1.5% and lesser running should be used. Adjust curb ramp length or grade of approach sidewalks as directed.
3. Maximum allowable cross slope on sidewalk and curb ramp surfaces is 2%.
4. The minimum sidewalk width is 5'. Where the sidewalk is adjacent to the back of curb, a 6' sidewalk width is desirable. Where a 5' sidewalk cannot be provided due to site constraints, sidewalk width may be reduced to 4' for short distances. 5' x 5' passing areas at intervals not to exceed 200' are required.
5. Turning Spaces shall be 5' x 5' minimum. Cross slope shall be maximum 2%.
6. Clear space at the bottom of curb ramps shall be a minimum of 4' x 4' wholly contained within the crosswalk and wholly outside the parallel vehicular travel path.
7. Provide flared sides where the pedestrian circulation path crosses the curb ramp. Flared sides shall be sloped at 10% maximum, measured parallel to the curb. Returned curbs may be used only where pedestrians would not normally walk across the ramp, either because the adjacent surface is planted, substantially obstructed, or otherwise protected.
8. Additional information on curb ramp location, design, light reflective value and texture may be found in the latest draft of the "Proposed Guidelines for Pedestrian Facilities in the Public Right of Way (PROWAG) as published by the U.S. Architectural and Transportation Barriers Compliance Board (Access Board).
9. To serve as a pedestrian refuge area, the median should be a minimum of 6' wide, measured from back of curbs. Medians should be designed to provide accessible passage over or through them.
10. Small channelization islands, which do not provide a minimum 5' x 5' landing at the top of curb ramps, shall be cut through level with the surface of the street.
11. Crosswalk dimensions, crosswalk markings and stop bar locations shall be as shown elsewhere in the plans. At intersections where crosswalk markings are not required, curb ramps shall align with theoretical crosswalks unless otherwise directed.
12. Provide curb ramps to connect the pedestrian access route at each pedestrian street crossing. Handrails are not required on curb ramps.
13. Curb ramps and landings shall be constructed and paid for in accordance with Item 531 "Sidewalks".
14. Place concrete at a minimum depth of 5" for ramps, flares and landings, unless otherwise directed.
15. Furnish and install No. 3 reinforcing steel bars at 18" o.c. both ways, unless otherwise directed.
16. Provide a smooth transition where the curb ramps connect to the street.
17. Curbs shown on sheet 1 within the limits of payment are considered part of the curb ramp for payment, whether it is concrete curb, gutter, or combined curb and gutter.
18. Existing features that comply with applicable standards may remain in place unless otherwise shown on the plans.

DETECTABLE WARNING MATERIAL

19. Curb ramps must contain a detectable warning surface that consists of raised truncated domes complying with PROWAG. The surface must contrast visually with adjoining surfaces, including side flares. Furnish and install an approved cast-in-place dark brown or dark red detectable warning surface material adjacent to uncolored concrete, unless specified elsewhere in the plans.
20. Detectable Warning Materials must meet TxDOT Departmental Materials Specification DMS 4350 and be listed on the Material Producer List. Install products in accordance with manufacturer's specifications.
21. Detectable warning surfaces must be firm, stable and slip resistant.
22. Detectable warning surfaces shall be a minimum of 24 inches in depth in the direction of pedestrian travel, and extend the full width of the curb ramp or landing where the pedestrian access route enters the street.
23. Detectable warning surfaces shall be located so that the edge nearest the curb line is at the back of curb and neither end of that edge is greater than 5 feet from the back of curb. Detectable warning surfaces may be curved along the corner radius.
24. Shaded areas on Sheet 1 of 4 indicate the approximate location for the detectable warning surface for each curb ramp type.

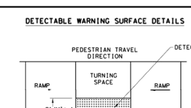
DETECTABLE WARNING PAVERS (IF USED)

25. Furnish detectable warning paver units meeting all requirements of ASTM C-936, C-33. Lay in a two by two unit basket weave pattern or as directed.
26. Lay full-size units first followed by closure units consisting of at least 25 percent (75%) of a full unit. Cut detectable warning paver units using a power saw.

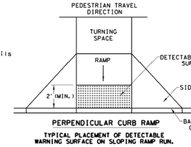
SIDEWALKS

27. Provide clear ground space at operable parts, including pedestrian push buttons. Operable parts shall be placed within unobstructed reach range specified in PROWAG section R406.
28. Place traffic signal or illumination poles, ground boxes, controller boxes, signs, drainage facilities and other items so as not to obstruct the pedestrian access route or clear ground space.
29. Street grades and cross slopes shall be as shown elsewhere in the plans.
30. Changes in level greater than 1/4 inch are not permitted.
31. The least possible grade should be used to maximize accessibility. The running slope of sidewalks and crosswalks within the public right of way may follow the grade of the parallel roadway. Where a continuous grade greater than five percent (5%) must be provided, handrails may be desirable to improve accessibility. Handrails may also be needed to protect pedestrians from potentially hazardous conditions. If provided, handrails shall comply with PROWAG R409.
32. Handrail extensions shall not protrude into the usable landing area or into intersecting pedestrian routes.
33. Driveways and turnouts shall be constructed and paid for in accordance with Item "Intersections, Driveways and Turnouts". Sidewalks shall be constructed and paid for in accordance with Item, "Sidewalks".
34. Sidewalk details are shown elsewhere in the plans.

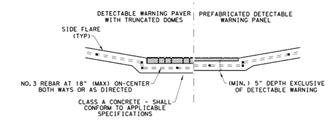
DETECTABLE WARNING SURFACE DETAILS



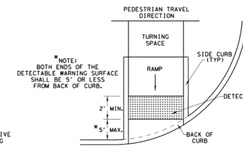
PARALLEL CURB RAMP
TYPICAL PLACEMENT OF DETECTABLE WARNING SURFACE ON LANDING AT STREET EDGE.



PERPENDICULAR CURB RAMP
TYPICAL PLACEMENT OF DETECTABLE WARNING SURFACE ON SLOPING RAMP RUN.



SECTION VIEW DETAIL
CURB RAMP AT DETECTIBLE WARNINGS



*NOTE: BOTH ENDS OF THE DETECTABLE WARNING SURFACE SHALL BE 5' OR LESS FROM BACK OF CURB.

DIRECTIONAL CURB RAMP
TYPICAL PLACEMENT OF DETECTABLE WARNING SURFACE ON SLOPING RAMP RUN.

SHEET 2 OF 4

Texas Department of Transportation | Design Division Standard

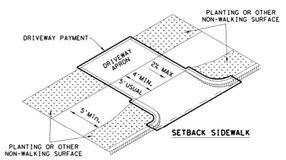
PEDESTRIAN FACILITIES
CURB RAMPS
PED-18

FILE: ped18	dw:TxDOT	ck:VP	ck:KM	ck:PK & JC
© TxDOT: MARCH, 2002	CONT	SECT	JOB	HIGHWAY
REVISIONS				
REVISED ON 2005	DIST	COUNTY		SHEET NO.
REVISED ON 2012				
REVISED 07/2014				

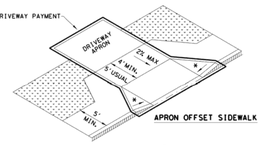
DISCLAIMER:
The use of this standard is governed by the "Texas Engineering Practice Act". No warranty of any kind is made by TxDOT for any purpose whatsoever. TxDOT assumes no responsibility for the conversion of this standard to other formats or for incorrect results or damages resulting from its use.

DATE:
FILE:

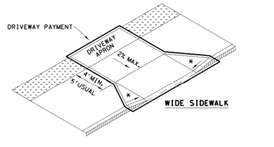
SIDEWALK TREATMENT AT DRIVEWAYS



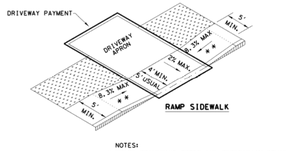
SETBACK SIDEWALK



APRON OFFSET SIDEWALK



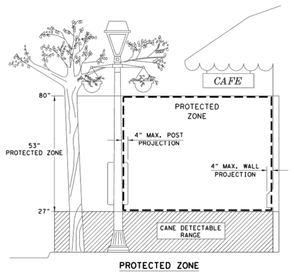
WIDE SIDEWALK



RAMP SIDEWALK

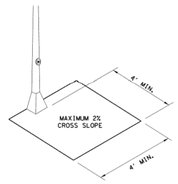
NOTES:
* WHERE DRIVEWAYS CROSS THE PEDESTRIAN ROUTE, SIDES SHALL BE FLARED AT 10% MAX SLOPE.

** IF CURB HEIGHT IS GREATER THAN 6 INCHES, USE GRADE LESS THAN OR EQUAL TO 5%, HANDRAIL AND DETECTABLE WARNING ARE NOT REQUIRED.

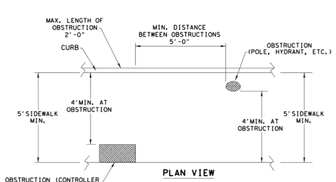


PROTECTED ZONE

NOTE: IN PEDESTRIAN CIRCULATION AREA, MAXIMUM 4" PROJECTION FOR POST OR WALL MOUNTED OBJECTS BETWEEN 27" AND 80" ABOVE THE SURFACE.



CLEAR SPACE ADJACENT TO PEDESTRIAN PUSH BUTTON



PLAN VIEW
PLACEMENT OF STREET FIXTURES

NOTE: ITEMS NOT INTENDED FOR PUBLIC USE. MINIMUM 4' X 4' CLEAR GROUND SPACE REQUIRED AT PUBLIC USE FIXTURES.



WHEN AN OBSTRUCTION OF A HEIGHT GREATER THAN 27" FROM THE SURFACE WOULD CREATE A PROTRUSION OF MORE THAN 4" INTO THE PEDESTRIAN CIRCULATION AREA, CONSTRUCT ADDITIONAL CURB OR FOUNDATION AT THE BOTTOM TO PROVIDE A MAXIMUM 4" OVERHANG.

PROTRUDING OBJECTS OF A HEIGHT ≤27" ARE DETECTABLE BY CANE AND DO NOT REQUIRE ADDITIONAL TREATMENT.

DETECTION BARRIER FOR VERTICAL CLEARANCE < 80"

SHEET 3 OF 4

Texas Department of Transportation | Design Division Standard

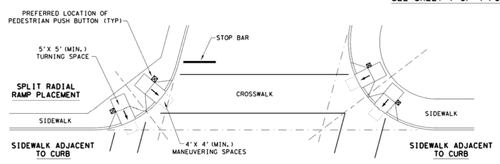
PEDESTRIAN FACILITIES
CURB RAMPS
PED-18

FILE: ped18	dw:TxDOT	ck:VP	ck:KM	ck:PK & JC
© TxDOT: MARCH, 2002	CONT	SECT	JOB	HIGHWAY
REVISIONS				
REVISED ON 2005	DIST	COUNTY		SHEET NO.
REVISED ON 2012				
REVISED 07/2014				

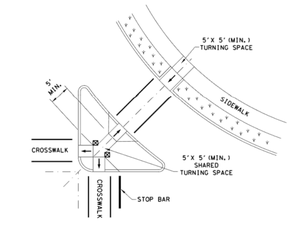
DISCLAIMER:
The use of this standard is governed by the "Texas Engineering Practice Act". No warranty of any kind is made by TxDOT for any purpose whatsoever. TxDOT assumes no responsibility for the conversion of this standard to other formats or for incorrect results or damages resulting from its use.

DATE:
FILE:

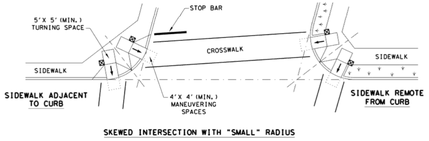
TYPICAL CROSSING LAYOUTS
SEE SHEET 1 OF 4 FOR DETAILS AND DIMENSIONS



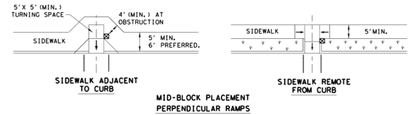
SKEWED INTERSECTION WITH "LARGE" RADIUS



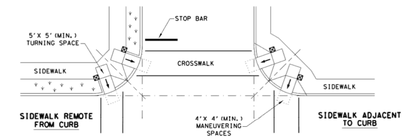
AT INTERSECTION
W/FREE RIGHT TURN & ISLAND



SKEWED INTERSECTION WITH "SMALL" RADIUS



MID-BLOCK PLACEMENT
PERPENDICULAR RAMPS



NORMAL INTERSECTION WITH "SMALL" RADIUS

LEGEND:

SHOWS DOWNWARD SLOPE.

DENOTES PREFERRED LOCATION OF PEDESTRIAN PUSH BUTTON (IF APPLICABLE).

DENOTES PLANTING OR NON-WALKING SURFACE NOT PART OF PEDESTRIAN CIRCULATION PATH.

SHEET 4 OF 4

Texas Department of Transportation | Design Division Standard

PEDESTRIAN FACILITIES
CURB RAMPS
PED-18

FILE: ped18	dw:TxDOT	ck:VP	ck:KM	ck:PK & JC
© TxDOT: MARCH, 2002	CONT	SECT	JOB	HIGHWAY
REVISIONS				
REVISED ON 2005	DIST	COUNTY		SHEET NO.
REVISED ON 2012				
REVISED 07/2014				

CUDEENGINEERS.COM
CUDE ENGINEERS
4122 Pond Hill Road, Suite 101
San Antonio, Texas 78231
P:(210) 681.2951 F: (210) 523.7112

FLYING W
UNIT 2

TXDOT PEDESTRIAN FACILITIES DETAILS CURB RAMPS

DATE
04/16/2026

PROJECT NO.
04024-018

DRAWN BY
C7

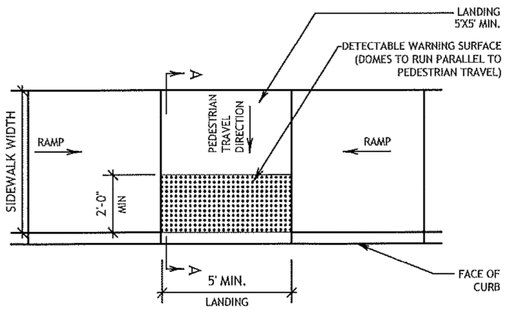
CHECKED BY
JL/TM

REVISIONS
1 2 3 4 5 6 7 8

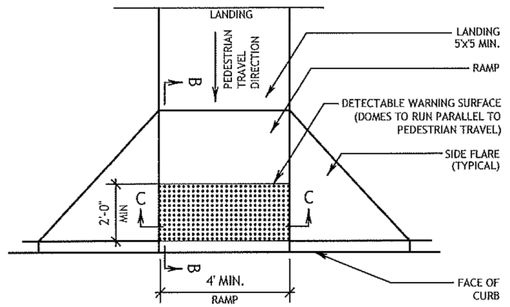
CUDE ENGINEERS
TBPELS No. 10048500

C7.D5

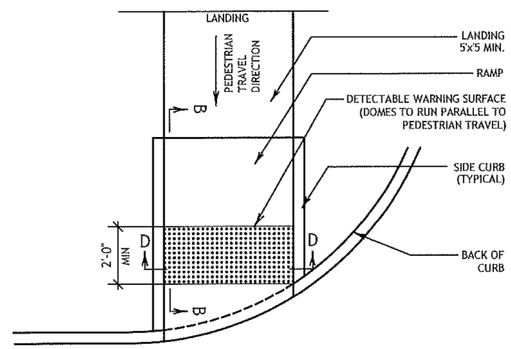
REPRODUCTION OF THE ORIGINAL SIGNED AND SEALED PLAN AND/OR ELECTRONIC MEDIA MAY HAVE BEEN INADVERTENTLY ALTERED. CONTRACTOR IS RESPONSIBLE FOR VERIFYING THE SCALE OF THE DOCUMENT AND CONTACTING CUDE ENGINEERS TO VERIFY DISCREPANCIES PRIOR TO CONSTRUCTION.



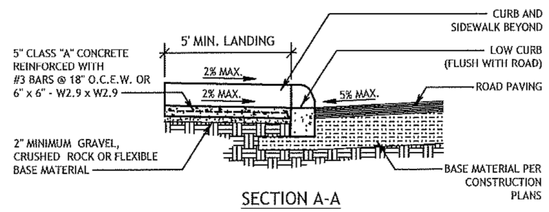
TYPICAL PLACEMENT OF DETECTABLE WARNING SURFACE ON LANDING FOR PARALLEL CURB RAMP.



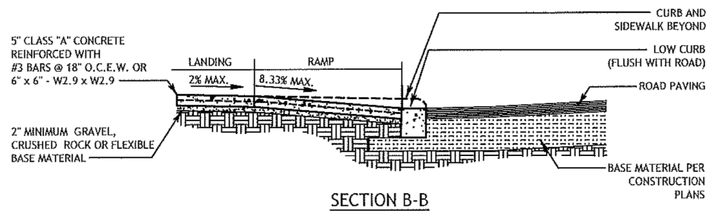
TYPICAL PLACEMENT OF DETECTABLE WARNING SURFACE FOR PERPENDICULAR CURB RAMP.



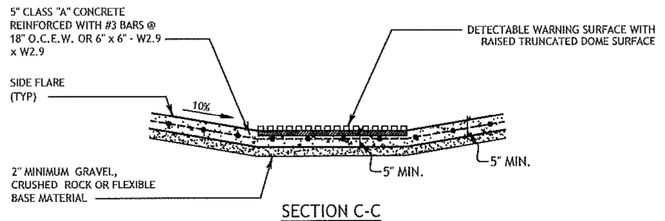
TYPICAL PLACEMENT OF DETECTABLE WARNING SURFACE ON SLOPING RAMP RUN FOR DIRECTIONAL CURB RAMP.



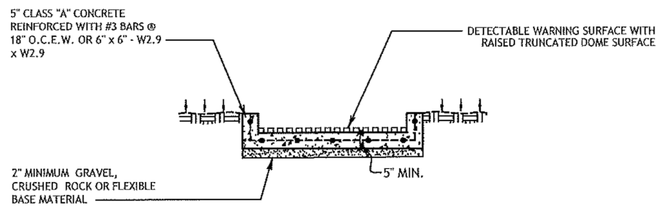
SECTION A-A



SECTION B-B



SECTION C-C



SECTION D-D

CURB RAMP NOTES

1. ALL SLOPES ARE MAXIMUM ALLOWABLE, THE LEAST POSSIBLE SLOPE THAT WILL STILL DRAIN PROPERLY SHOULD BE USED. ADJUST CURB RAMP LENGTH OR GRADE OF APPROACH SIDEWALKS AS DIRECTED.
2. THESE DETAILS ARE FOR REFERENCE ONLY. ACTUAL LOCATIONS OF CURB RAMPS ARE TO BE SHOWN ON THE CONSTRUCTION PLANS. ALL ACCESSIBLE WALK WAYS SHALL BE CONSTRUCTED IN ACCORDANCE WITH THE REQUIREMENTS SET FORTH IN THE AMERICAN'S WITH DISABILITIES ACT (ADA) AND TEXAS ACCESSIBILITY STANDARDS (TAS). CITY ENGINEER OR BUILDING OFFICIAL MAY ADJUST LOCATIONS FOR SAFETY OR UTILITY CLEARANCE.
3. THE MINIMUM STANDARD SIDEWALKS SHALL BE PROVIDED IN ACCORDANCE WITH SECTION 118-49 OF THE NEW BRAUNFELS CODE OF ORDINANCES.
4. ALL LANDINGS WHERE REQUIRED SHALL BE 5'X 5' (60"X60") MINIMUM WITH A MAXIMUM 2% SLOPE IN ANY DIRECTION.
5. RAMP LENGTHS SHALL BE SUFFICIENT TO MAINTAIN A MAXIMUM SLOPE OF 8.33% (1V:12H). MAXIMUM ALLOWABLE CROSS SLOPE ON SIDEWALK AND CURB RAMP SURFACES IS 2% (1V:50H).
6. SIDEWALK GRADES SHALL NOT EXCEED THE GRADE ESTABLISHED FOR THE ADJACENT ROADWAY, ANY SIDEWALK CONSTRUCTION THAT DEVIATES FROM THE GRADE OF THE NATURAL GRADE OF THE ROADWAY TO CREATE A GRADE STEEPER THAN THE EXISTING ROADWAY WILL REQUIRE RAMPS, HANDRAILS, AND LANDINGS IN ACCORDANCE WITH CURRENT ADA AND TAS REQUIREMENTS.
7. PROVIDE FLARED RAMP SIDES WITH A MAXIMUM SLOPE OF 10% (1V:10H) MEASURED ALONG THE CURB LINE. CURB RETURNS MAY BE USED IN-LIEU OF SIDE FLARES IN AREAS NOT NORMALLY WALKED ACROSS BY PEDESTRIANS, BECAUSE THE ADJACENT SURFACE IS VEGETATION OR OTHER NON-WALKING SURFACE OR WHERE THE SIDE APPROACH IS SUBSTANTIALLY OBSTRUCTED.
8. MANEUVERING SPACE AT THE BOTTOM OF CURB RAMPS SHALL BE A MINIMUM OF 4'X 4' (48"X48") WHOLLY CONTAINED WITHIN THE CROSSWALK AND WHOLLY OUTSIDE THE PARALLEL VEHICULAR TRAVEL PATH.
9. CROSSWALK DIMENSIONS, CROSSWALK MARKINGS AND STOP BAR LOCATIONS SHALL BE AS SHOWN ELSEWHERE IN THE PLANS. AT INTERSECTIONS WHERE CROSSWALK MARKINGS ARE NOT REQUIRED, CURB RAMPS SHALL BE ALIGNED WITH THEORETICAL CROSSWALKS, OR AS DIRECTED BY THE CITY ENGINEER OR BUILDING OFFICIAL.
10. EXISTING FEATURES THAT COMPLY WITH CURRENT TAS REQUIREMENTS MAY REMAIN IN PLACE UNLESS OTHERWISE SHOWN ON THE PLANS.
11. HANDRAILS ARE NOT REQUIRED ON CURB RAMPS. PROVIDE CURB RAMPS WHEREVER AN ACCESSIBLE ROUTE CROSSES (PENETRATES) A CURB.
12. SEPARATE CURB RAMP AND LANDINGS FROM ADJACENT SIDEWALK AND ANY OTHER ELEMENTS WITH PRE-MOLD OR BOARD JOINT OF 1/2" UNLESS OTHERWISE DIRECTED BY THE CITY ENGINEER OR BUILDING OFFICIAL.
13. PROVIDE A SMOOTH TRANSITION WHERE THE CURB RAMPS CONNECT TO THE STREET.
14. THE CHANGE OF GRADE BETWEEN ADJACENT SURFACES SHALL BE LESS THAN 11%. THE CHANGE OF GRADE SHALL BE DEFINED AS THE ALGEBRAIC DIFFERENCE OF THE ADJACENT SURFACE SLOPES. IN THE CASE OF A STREET ACCESS RAMP DESIGNED AT THE 8.33% MAXIMUM SLOPE, THE ADJACENT PAVEMENT CROSS SLOPE SHALL BE LESS THAN 2.67% (I.E. 8.33-(-2.67)=11). IN ADDITION, THE ADJACENT PAVEMENT CROSS SLOPE SHALL BE LESS THAN OR EQUAL TO 5%.
15. IF THE CHANGE OF GRADE BETWEEN ADJACENT SURFACES IS GREATER THAN OR EQUAL TO 11%, A LEVELING STRIP, 2 FEET IN LENGTH, SHALL BE PROVIDED TO TRANSITION THE ADJACENT SURFACES.
16. ADA RAMP SHALL BE CONSTRUCTED WITH 5" CLASS "A" CONCRETE WITH 2" MINIMUM GRAVEL,CRUSHED ROCK OR FLEXIBLE BASE MATERIAL. REINFORCING STEEL SHALL BE #3 BARS AT 18" O.C.E.W. OR 6"x6" - W2.9 X W2.9 WIRE MESH.
17. THE EXTENTS OF ADA COMPLIANCE IN ALTERATIONS SHALL BE WITHIN THE LIMITS, BOUNDARIES OR SCOPE OF A PLANNED PROJECT AND AS DETERMINED BY THE CITY BUILDING OFFICIAL.

DETECTABLE WARNING NOTES

1. CURB RAMPS OR LANDINGS ABUTTING THE CROSSWALK MUST HAVE A DETECTABLE WARNING SURFACE THAT CONSISTS OF RAISED TRUNCATED DOMES COMPLYING WITH SECTION 705 OF THE TEXAS ACCESSIBILITY STANDARDS (TAS). THE SURFACE MUST CONTRAST VISUALLY WITH ADJOINING SURFACES, INCLUDING SIDE FLARES. FURNISH DARK BROWN OR DARK RED DETECTABLE WARNING SURFACE ADJACENT TO UNCOLORED CONCRETE, UNLESS SPECIFIED ELSEWHERE IN THE PLANS.
2. DETECTABLE WARNING SURFACES MUST BE SLIP RESISTANT AND NOT ALLOW WATER TO ACCUMULATE.
3. ALIGN TRUNCATED DOMES IN THE DIRECTION OF PEDESTRIAN TRAVEL WHEN ENTERING THE STREET.
4. DETECTABLE WARNING SURFACES SHALL BE A MINIMUM OF 24" IN DEPTH IN THE DIRECTION OF PEDESTRIAN TRAVEL, AND EXTEND THE FULL WIDTH OF THE CURB RAMP OR LANDING WHERE THE PEDESTRIAN ACCESS ROUTE ENTERS THE STREET.
5. DETECTABLE WARNING SURFACES SHALL BE LOCATED SO THAT THE EDGE NEAREST THE CURB LINE IS AT THE BACK OF CURB. ALIGN THE ROWS OF DOMES TO BE PERPENDICULAR TO THE GRADE BREAK BETWEEN THE RAMP RUN AND THE STREET. DETECTABLE WARNING SURFACES MAY BE CURVED ALONG THE CORNER RADIUS.
6. DETECTABLE WARNING MATERIALS MUST MEET TXDOT DEPARTMENTAL MATERIALS SPECIFICATION DMS 4350 AND BE LISTED ON THE MATERIAL PRODUCER LIST. INSTALL PRODUCTS IN ACCORDANCE WITH MANUFACTURER'S SPECIFICATIONS.
7. DETECTABLE WARNING PAVERS SHALL NOT BE PERMITTED WITHOUT THE APPROVAL BY THE PUBLIC WORKS DEPARTMENT.

DISCLAIMER:
The use of this standard is governed by the "Texas Engineering Practice Act". No warranty of any kind is made by the City of New Braunfels for any purpose whatsoever.

City of New Braunfels

ENGINEERING DIVISION
550 LANDA STREET
NEW BRAUNFELS, TEXAS 78130
PHONE: 830 221 4020
FAX: 830 626 3600

CURB RAMP STANDARDS		
APPROVED DATE: 05/18/2017	DWG. NO.: ST-019	SCALE: AS NOTED
DRAWN BY: RC	CONTACT: GF	SHEET: 1 OF 1

CUDEENGINEERS.COM
CUDE ENGINEERS
4122 Pond Hill Road, Suite 101
San Antonio, Texas 78231
P:(210) 681.2951 F: (210) 523.7112

FLYING W
UNIT 2

WHEELCHAIR RAMPS STANDARDS

DATE
04/16/2026
PROJECT NO.
04024-018
DRAWN BY
C7
CHECKED BY
JL/TM

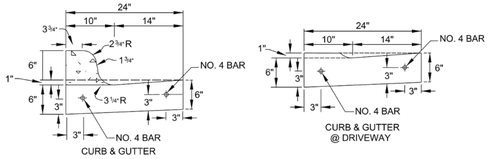
REVISIONS
1. 2. 3. 4. 5. 6. 7. 8.

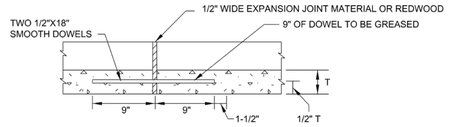
CUDE ENGINEERS
TBPELS No. 10048500

C7.D6

REPRODUCTION OF THE ORIGINAL SIGNED AND SEALED PLAN AND/OR ELECTRONIC MEDIA MAY HAVE BEEN INADVERTENTLY ALTERED. CONTRACTOR IS RESPONSIBLE FOR VERIFYING THE SCALE OF THE DOCUMENT AND CONTACTING CUDE ENGINEERS TO VERIFY DISCREPANCIES PRIOR TO CONSTRUCTION.

CURB AND GUTTER





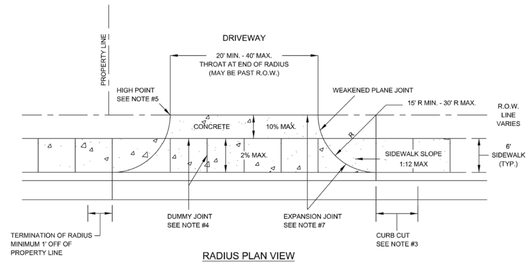
LONGITUDINAL SECTION THRU CURB AND GUTTER
SHOWING TYPICAL EXPANSION JOINT DETAILS.
REINFORCING STEEL SHALL NOT CROSS EXPANSION JOINTS.
STEEL SHALL BE TERMINATED 3" (+ OR -) 1" FROM FACE OF THE JOINT.

NOTES:

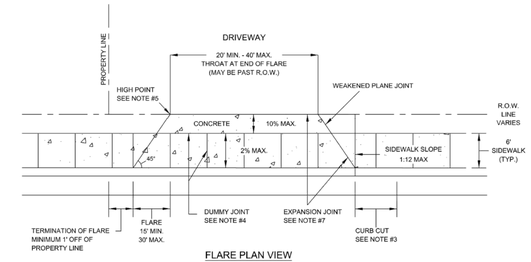
1. REINFORCING BARS SHALL BE LAPPED A MINIMUM OF 18".
2. CURB AND GUTTER SHALL HAVE FORMED TOOLED OR SAWED CONTRACTION JOINTS AT ± 10'. THE DEPTH OF THESE JOINTS SHALL BE SUFFICIENT TO ENSURE CRACKING AT THE JOINTS.
3. CURB OR CURB AND GUTTER SHALL HAVE EXPANSION JOINTS AT POINTS OF CURVATURE, AT INTERVALS NO GREATER THAN 100' AND AT ALL ADJACENT STRUCTURES.
4. UNLESS OTHERWISE SHOWN, TRANSITIONS BETWEEN CURBS OR CURBS AND GUTTER OF DIFFERING CROSS SECTION SHALL BE ACCOMPLISHED OVER A 10' LENGTH OR AS APPROVED BY THE CITY ENGINEER.
5. ALL CONCRETE TO BE CLASS "A" 3000 PSI CONCRETE.
6. ALL EXPOSED CONCRETE SURFACES TO BE BRUSHED SMOOTH AND UNIFORM.

DATE APPROVED: 07/2008	DWG. NO: ST-013	SCALE: N.T.S.	City of New Braunfels	ENGINEERING DEPARTMENT
DRAWN BY: RAS	SHEET: 1 OF 1			
FILENAME: CURB & GUTTER				

DRIVEWAY APRON
(COMMERCIAL - MULTIFAMILY - INDUSTRIAL)
(RADIAL/FLARED)



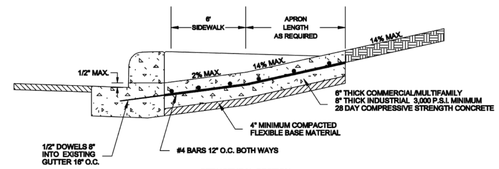
RADIUS PLAN VIEW



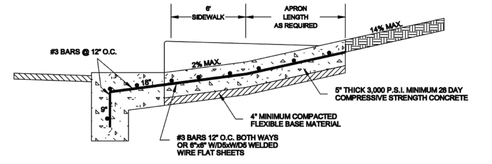
FLARE PLAN VIEW

DATE APPROVED: 07/2008	DWG. NO: ST-015.1	SCALE: N.T.S.	City of New Braunfels	ENGINEERING DEPARTMENT
DRAWN BY: RAS	SHEET: 1 OF 2			
FILENAME: DRIVEWAY (COMMERCIAL - MULTIFAMILY - INDUSTRIAL)				

DRIVEWAY APRON
(COMMERCIAL - MULTIFAMILY - INDUSTRIAL)



STRUCTURAL SECTION



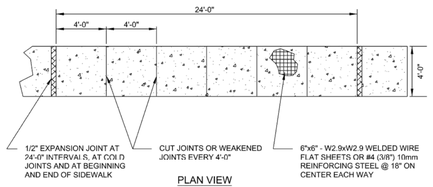
NO EXISTING CURB STRUCTURAL SECTION

NOTES:

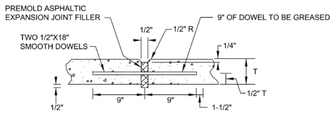
1. WHERE GUTTER DOES NOT EXIST DRIVEWAY APRON SHALL EXTEND TO EDGE OF ASPHALT AND SHALL HAVE A MINIMUM 6" WIDE 1' DEEP GRADE BEAM MONOLITHIC AND REINFORCED SIMILAR TO APRON.
2. PLACEMENT OF SIDEWALK SHOWN IS TYPICAL; HOWEVER, ALTERNATIVE SIDEWALK PLACEMENT COMMON TO DRIVEWAY APRON WILL BE CONSIDERED PROVIDED CROSS SLOPE OF SIDEWALK IS NO GREATER THAN 2%.
3. CURB CUT LENGTH NO GREATER THAN AS REQUIRED TO MATCH SLOPE OF ADJACENT SIDEWALK.
4. DUMMY JOINTS TO BE PROVIDED AT MINIMUM 4-FT. INTERVALS PERPENDICULAR TO THE CURB LINE WITHIN THE SIDEWALK AREA AND PARALLEL TO THE SIDEWALK AREA.
5. PROVIDE A MINIMUM 7" HIGH POINT. HIGH POINT HEIGHT SHALL BE MEASURED FROM THE GUTTER FLOW LINE TO THE DRIVEWAY APRON. NOTE HIGH POINT MAY OCCUR OUTSIDE OF ROW.
6. DRIVEWAY THROAT TRANSITION MAY OCCUR OUTSIDE OF ROW.
7. PROVIDE EXPANSION JOINTS AT ALL SIDEWALK AND DRIVEWAY THROAT JOINTS. EXPANSION JOINTS SHALL BE PLACED USING 1/2" ASPHALTIC MATERIAL WITH 1/2" DOWELS 16" O.C.
8. ALL SIDEWALK AND DRIVEWAY CONSTRUCTION SHALL MEET A.D.A. SPECIFICATIONS.

DATE APPROVED: 7/08	DWG. NO: ST-015.2	SCALE: N.T.S.	City of New Braunfels	ENGINEERING DEPARTMENT
DRAWN BY: RAS	SHEET: 2 OF 2			
FILENAME: DRIVEWAY (Commercial - Multifamily - Industrial)				
P:\CURRENT NEW BRAUNFELS DETAILS\2008\				

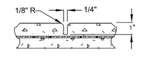
SIDEWALK
(RESIDENTIAL)



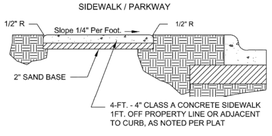
PLAN VIEW



EXPANSION JOINT



WEAKENED PLANE JOINT



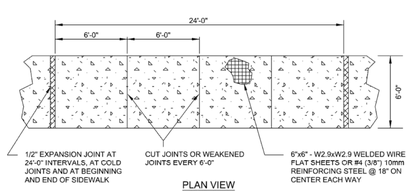
TYPICAL SECTION

NOTES:

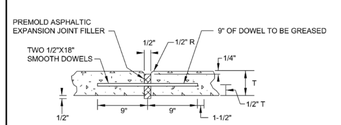
1. EXPANSION JOINTS ARE TO BE USED BETWEEN CONCRETE DRIVEWAY AND SIDEWALK.
2. SCORED JOINTS DENOTE SIDEWALK ACROSS THE DRIVEWAY AND ARE TO BE PLACED AT LEAST 1/3 rd. THROUGH THE SLAB THICKNESS.
3. ALL SIDEWALK AND DRIVEWAY CONSTRUCTION SHALL MEET A.D.A. SPECIFICATIONS.

DATE APPROVED: 07/2008	DWG. NO: ST-016	SCALE: N.T.S.	City of New Braunfels	ENGINEERING DEPARTMENT
DRAWN BY: RAS	SHEET: 1 OF 1			
FILENAME: SIDEWALK (RESIDENTIAL)				

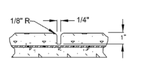
SIDEWALK
(COMMERCIAL - INDUSTRIAL)



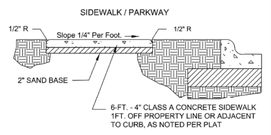
PLAN VIEW



EXPANSION JOINT



WEAKENED PLANE JOINT



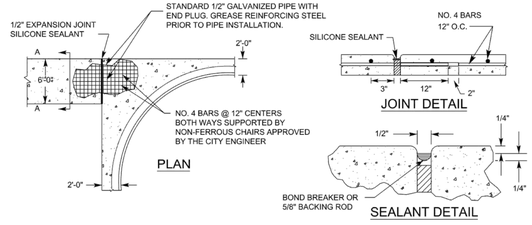
TYPICAL SECTION

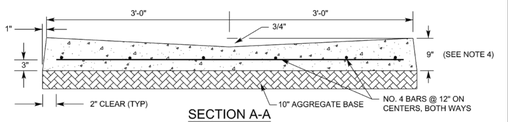
NOTES:

1. EXPANSION JOINTS ARE TO BE USED BETWEEN CONCRETE DRIVEWAY AND SIDEWALK.
2. SCORED JOINTS DENOTE SIDEWALK ACROSS THE DRIVEWAY AND ARE TO BE PLACED AT LEAST 1/3 rd. THROUGH THE SLAB THICKNESS.
3. ALL SIDEWALK AND DRIVEWAY CONSTRUCTION SHALL MEET A.D.A. SPECIFICATIONS.

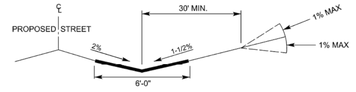
DATE APPROVED: 07/2008	DWG. NO: ST-017	SCALE: N.T.S.	City of New Braunfels	ENGINEERING DEPARTMENT
DRAWN BY: RAS	SHEET: 1 OF 1			
FILENAME: SIDEWALK (COMMERCIAL - INDUSTRIAL)				

CROSS GUTTER





SECTION A-A



TYPICAL PROFILE AT LOCAL RESIDENTIAL STREET INTERSECTION

NOTES:

1. ALL CONCRETE SHALL BE CLASS "A" 3,000 PSI.
2. FINISHED ASPHALT CONCRETE SURFACE TO BE FLUSH WITH CROSS GUTTER LIP.
3. CONSTRUCTION OF CROSS GUTTER IS NOT ALLOWED ACROSS MAJOR COLLECTOR OR ARTERIAL STREETS.
4. ADJACENT SPANDREL SHALL BE 9" THICK CLASS "A" 3,000 PSI CONCRETE.

DATE APPROVED: 07/2008	DWG. NO: ST-020	SCALE: N.T.S.	City of New Braunfels	ENGINEERING DEPARTMENT
DRAWN BY: RAS	SHEET: 1 OF 1			
FILENAME: CROSS GUTTER				

CUDEENGINEERS.COM

CUDE ENGINEERS EST. 1980

4122 Pond Hill Road, Suite 101
San Antonio, Texas 78231
P:(210) 681.2951 F: (210) 523.7112

FLYING W
UNIT 2

CITY OF NEW BRAUNFELS STANDARD DETAILS

DATE
04/16/2026

PROJECT NO.
04024-018

DRAWN BY
C7

CHECKED BY
JL/TM

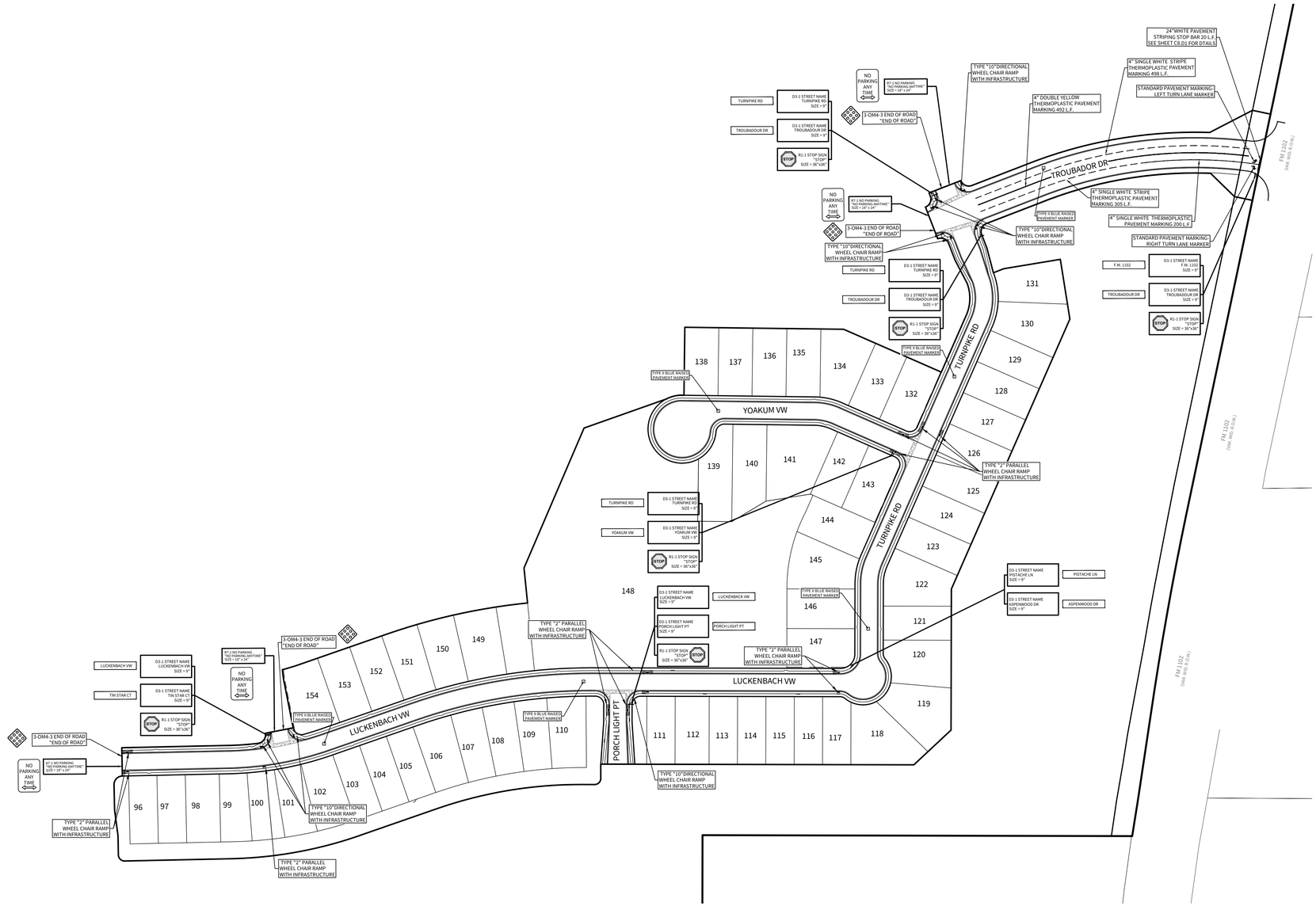
REVISIONS
1 2 3 4 5 6 7 8

CUDE ENGINEERS
TBPELS No. 10048500

C7.D7

© 2026 CUDE ENGINEERS | P:\PROJECTS\2024\04024-018\Civil\C7 DETAILS\C7.D7 DETAILS.dwg 2026/04/16 Brittani Ingenohles

REPRODUCTION OF THE ORIGINAL SIGNED AND SEALED PLAN AND/OR ELECTRONIC MEDIA MAY HAVE BEEN INADVERTENTLY ALTERED. CONTRACTOR IS RESPONSIBLE FOR VERIFYING THE SCALE OF THE DOCUMENT AND CONTACTING CUDE ENGINEERS TO VERIFY DISCREPANCIES PRIOR TO CONSTRUCTION.



SCALE: 1"=100'

0 100 200

1. ALL PAVEMENT MARKINGS SHALL BE THERMOPLASTICS AS PER TXDOT ITEM NO. 666.
2. COMAL COUNTY WILL INSTALL COUNTY ROAD SIGNS AND INVOICE THE OWNER. THE CONTRACTOR IS TO INSTALL PAVEMENT MARKINGS. ALL ROAD SIGNS AND PAVEMENT MARKINGS SHALL BE INSTALLED IN ACCORDANCE WITH THE APPROVED ENGINEERING PLANS. THE COUNTY WILL INSPECT ALL SIGNS AT FINAL INSPECTION.
3. THE CONTRACTOR SHALL INSTALL ALL PAVEMENT MARKINGS IN ACCORDANCE WITH APPROVED ENGINEERING PLANS. THE CONTRACTOR SHALL NOTIFY THE COUNTY AT LEAST 24 HOURS PRIOR TO THE INSTALLATION OF ALL SEALER AND FINAL MARKINGS. THE COUNTY WILL INSPECT ALL MARKINGS AT FINAL APPLICATION.

REPRODUCTION OF THE ORIGINAL SIGNED AND SEALED PLAN AND/OR ELECTRONIC MEDIA MAY HAVE BEEN INADVERTENTLY ALTERED. CONTRACTOR IS RESPONSIBLE FOR VERIFYING THE SCALE OF THE DOCUMENT AND CONTACTING CUDE ENGINEERS TO VERIFY DISCREPANCIES PRIOR TO CONSTRUCTION.

CUDEENGINEERS.COM

CUDE ENGINEERS EST. 1980

4122 Pond Hill Road, Suite 101
San Antonio, Texas 78231
P:(210) 681.2951 F: (210) 523.7112

FLYING W UNIT 2

TRAFFIC SIGNANGE PLAN

DATE
04/16/2026

PROJECT NO.
04024-018

DRAWN BY
C7

CHECKED BY
JL/TM

REVISIONS
1. 2. 3. 4. 5. 6. 7. 8.

4/16/26

STATE OF TEXAS
TORY DUANE MILLER
135598
LICENSED
PROFESSIONAL ENGINEER

CUDE ENGINEERS
TBPELS No. 10048500

C8.00

R:\04024\018\3-SHEETS\Plans\03_C8.00_TRAFFIC.dwg 2:50:04 PM | Alejandra Gonzalez