TABLE OF CONTENTS	
--	COVER SHEET
C0.00	GENERAL NOTES
STORM WATER POLLUTION PREVENTION PLAN	
C1.00	STORM WATER POLLUTION PREVENTION PLAN
C1.01	STORM WATER POLLUTION PREVENTION PLAN
C1.D1	STORMWATER POLLUTION PREVENTION PLAN DETAILS*
GRADING CONSTRUCTION PLANS	
C2.00	GRADING PLAN
C2.01	GRADING PLAN
UTILITY CONSTRUCTION PLANS	
C3.00	UTILITY LAYOUT PLAN
C3.01	UTILITY LAYOUT PLAN
SANITARY SEWER CONSTRUCTION PLANS	
C4.00	SANITARY SEWER MASTER PLAN
C4.01	SANITARY SEWER MASTER PLAN
C4.02	SANITARY SEWER PLAN & PROFILE - LINE 'A'
C4.03	SANITARY SEWER PLAN & PROFILE - LINE 'B'
C4.04	SANITARY SEWER PLAN & PROFILE - LINE 'B'
C4.05	SANITARY SEWER PLAN & PROFILE - LINE 'C'
C4.06	SANITARY SEWER PLAN & PROFILE - LINE 'D'
C4.07	SANITARY SEWER PLAN & PROFILE - LINE 'D'
C4.08	SANITARY SEWER PLAN & PROFILE - LINE 'E'
C4.D1	SANITARY SEWER GENERAL NOTES AND STANDARD DETAILS*
C4.D2	SANITARY SEWER STANDARD NOTES AND DETAILS*
WATER DISTRIBUTION CONSTRUCTION PLANS	
C5.00	WATER DISTRIBUTION PLAN
C5.01	WATER DISTRIBUTION PLAN
C5.D1	WATER DISTRIBUTION STANDARD NOTES AND DETAILS*
C5.D2	WATER DISTRIBUTION STANDARD NOTES AND DETAILS*
DRAINAGE CONSTRUCTION PLANS	
C6.00	OVERALL DRAINAGE MASTER PLAN - PROPOSED CONDITIONS
C6.01	OVERALL DRAINAGE MASTER PLAN - ULTIMATE CONDITIONS
C6.02	DRAINAGE PLAN & PROFILE - DRAIN 'A'
C6.03	DRAINAGE PLAN & PROFILE - DRAIN 'B'
C6.04	DRAINAGE PLAN & PROFILE - DRAIN 'C'
C6.05	DRAINAGE PLAN & PROFILE - DRAIN 'D' & 'E'
C6.06	DETENTION POND 1
C6.D1	CONCRETE RIP-RAP AND EROSION CONTROL DETAIL
C6.D2	INLET DETAILS*
C6.D3	INLET DETAILS*
C6.D4	JUNCTION BOX DETAILS*
STREET CONSTRUCTION PLANS	
C7.00	STREET PLAN & PROFILE - HOMESTEAD PARKWAY
C7.01	STREET PLAN & PROFILE - COY LANE
C7.02	STREET PLAN & PROFILE - CACTUS CANYON
C7.03	STREET PLAN & PROFILE - FRIO FOX DRIVE
C7.04	STREET PLAN & PROFILE - GECKO GROVE
C7.05	STREET PLAN & PROFILE - HAWK HILL PASS
C7.06	STREET PLAN & PROFILE - IGUANA COURT
C7.D1	STANDARD STREET DETAILS*
C7.D2	STANDARD STREET DETAILS*
C7.D3	WHEELCHAIR RAMP DETAILS*
C7.D4	CONCRETE DRIVEWAY DETAILS*
TRAFFIC CONSTRUCTION PLANS	
C8.00	TRAFFIC SIGNAGE PLAN
C8.01	TRAFFIC SIGNAGE PLAN
C8.D1	TXDOT SIGN MOUNTING DETAILS*
C8.D2	TXDOT SIGN MOUNTING DETAILS*

* DENOTES STANDARD DETAILS ADOPTED FOR USE ON THIS PROJECT

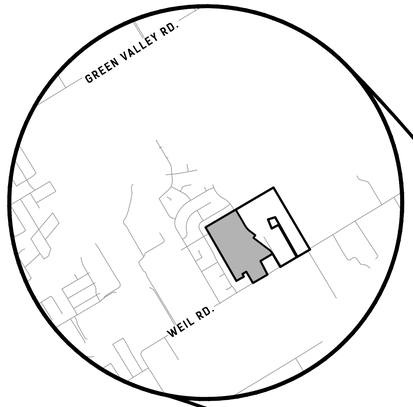

LOCATION MAP

VICINITY MAP

GOERKE SUBDIVISION PHASE 1

CONSTRUCTION PLANS

DEVELOPER:

LENNAR HOMES OF TEXAS LAND AND CONSTRUCTION, LTD.
CONTACT: RICHARD MOTT, P.E.
100 NE LOOP 410, SUITE 1155
SAN ANTONIO, TEXAS 78216
TEL: (210) 403-6282

4122 Pond Hill Road, Suite 101
San Antonio, Texas 78231
P:(210) 681.2951 F: (210) 523.7112

DRAWN BY	DATE	PLAT NO.
M.A.S./R.B.	02/25/2025	
CHECKED BY	**PROJECT NO.**	**CUDE ENGINEERS**
K.M.H./C.J.C.	03346.101	TBPE No. 455 TBPLS No. 10048500

STATE OF TEXAS
KYLE M. HUDEK
138753
LICENSED
PROFESSIONAL ENGINEER

03/04/2025

I HAVE REVIEWED THIS PLAN SET FOR QUALITY ASSURANCE AND QUALITY CONTROL PURPOSES.

THIS PLAN SET HAS BEEN PREPARED, DESIGNED AND REVIEWED UNDER MY DIRECT SUPERVISION.

STREET AND DRAINAGE GENERAL NOTES:

1. ALL WORK IS TO BE INSTALLED IN ACCORDANCE WITH STANDARDS OF THE CITY OF SANTA CLARA MATERIALS AND CONSTRUCTION PROCEDURES WITHIN THE SCOPE OF THIS CONTRACT WILL CONFORM TO APPLICABLE CITY OF SANTA CLARA SUBDIVISION REGULATIONS AND, STANDARD SPECIFICATIONS AND DETAILS.

2. FOR ALL REFERENCES TO THE TEXAS DEPARTMENT OF TRANSPORTATION (TXDOT), THE CONTRACTOR SHALL SEE THEIR CURRENT STANDARD SPECIFICATIONS FOR CONSTRUCTION AND MAINTENANCE OF HIGHWAYS, STREETS, AND BRIDGES, WHICH IS ALSO LOCATED AT WWW.TXDOT.GOV.

3. ALL CONCRETE SHALL BE AS DETAILED ON THE PLAN SHEETS AND MEET MATERIAL REQUIREMENTS OF THE CITY OF SANTA CLARA.

4. ALL REINFORCING STEEL SHALL BE GRADE 60, MEET THE MATERIAL AND CONSTRUCTION REQUIREMENTS OF THE CITY OF SANTA CLARA.

5. CONCRETE CURING SHALL BE WITH AN IMPERVIOUS MEMBRANE APPLICATION AND SHALL MEET THE MATERIAL AND APPLICATION REQUIREMENTS OF THE CITY OF SAN ANTONIO'S "MEMBRANE CURING" AND BE LISTED ON THE GUADALUPE COUNTY APPROVED LIST OF SUPPLIERS IN ADDITION TO THE CONTRACTOR APPLYING THE CURING COMPOUND THEY ARE TO INSTALL CONTRACTION/EXPANSION JOINTS ON CONCRETE WORK.

6. ALL CONCRETE CONSTRUCTION AND FINISHING SHALL MEET THE REQUIREMENTS OF THE CITY OF SANTA CLARA.

7. PRIOR TO THE COMMENCEMENT OF ANY WORK, THE COUNTY SHALL ATTEND A PRECONSTRUCTION MEETING INCLUDING (BUT NOT LIMITED TO: THE CITY, ENGINEER, CONTRACTOR, DEVELOPER'S INSPECTION REPRESENTATIVE, AND DEVELOPER'S CONSTRUCTION MATERIAL TESTING REPRESENTATIVE.

8. DURING CONSTRUCTION, NOTIFY THE COUNTY AT CONSTRUCTION@CO.GUADALUPE.TX.US AT LEAST **48 HOURS** IN ADVANCE OF ANY WORK TO BE PERFORMED AFFECTING SUBGRADE, BASE, OR PAVEMENT INCLUDING BACKFILL OF ANY PROPOSED UTILITIES UNDERNEATH THE PAVEMENT AND FILL AREAS UPON WHICH PAVEMENT IS PROPOSED TO BE PLACED. SUCH NOTIFICATION IS ALSO REQUIRED BEFORE IMPLEMENTING ANY APPROVED TRAFFIC CONTROL PLANS ON EXISTING COUNTY MAINTAINED ROADS. FULL CLOSURE OF COUNTY ROADS REQUIRES AT LEAST **ONE MONTH** ADVANCE NOTICE AND IS SUBJECT TO THE DISCRETION OF THE COUNTY ENGINEER AND POSSIBLE APPROVAL BY GUADALUPE COUNTY COMMISSIONERS COURT PER TRANSPORTATION CODE, CHAPTER 251.

9. DURING CONSTRUCTION, PROVIDE ALL INSPECTION AND TESTING REPORTS TO THE COUNTY AT CONSTRUCTION@CO.GUADALUPE.TX.US AS SOON AS AVAILABLE FOR IDENTIFICATION AND CORRECTION OF ANY EMERGING DEFICIENCIES.

10. PROVIDE AS-BUILT DRAWINGS WITHIN **10 BUSINESS DAYS** OF THE COMPLETION OF CONSTRUCTION.

11. GUADALUPE COUNTY DOES NOT MAINTAIN SIDEWALKS, CURB AND GUTTER, CURB RAMPS, PAVERS, LUMINAIRES, STORM SEWER OR DETENTION APPURTENANCES.

12. MANHOLES SHALL BE BROKEN BELOW THE FINISH GRADE LEVEL UNTIL THE BASE IS COMPLETED AND THEN RESTORED.

13. THE ENGINEER WILL STAKE THE STREET ONE TIME ONLY AND FURNISH CUT SHEETS TO THE STREET CONTRACTOR: ANY CONSTRUCTION STAKES REMOVED OR DESTROYED BY THE CONTRACTOR OR HIS EMPLOYEES WILL BE REPLACED AT THE CONTRACTOR'S EXPENSE.

14. AN INDEPENDENT TESTING LABORATORY APPROVED BY THE CITY OF SANTA CLARA SHALL PERFORM ALL "FIELD AND LABORATORY TESTING." THE CITY REQUIRES ALL INSPECTION AND/OR TESTING FIRMS TO BE ACCREDITED, QUALIFIED, AND IN COMPLIANCE WITH THE REQUIREMENTS OF ASTM E329, "STANDARD SPECIFICATION FOR AGENCIES ENGAGED IN CONSTRUCTION INSPECTION AND/OR TESTING." FIRMS MUST PRESENT A COPY OF THEIR CURRENT, OFFICIAL ACCREDITATION BY THE AMERICAN ASSOCIATION FOR LABORATORY ACCREDITATION (A2LA) OR THE AMERICAN ASSOCIATION OF STATE HIGHWAY AND TRANSPORTATION OFFICIALS (AASHTO) AND CURRENT AMRL AND CCRL PROFICIENCY RESULTS. THE FIRMS SHALL BE ACCREDITED IN ALL MATERIAL TEST PROCEDURES REQUIRED TO BE PERFORMED FOR EACH PROJECT.

15. THE DEVELOPER WILL HIRE A THIRD PARTY FOR CONSTRUCTION MATERIAL TESTING IN WHICH THE CONTRACTOR WILL REQUIRE TO COORDINATE AND PROVIDE NECESSARY INFORMATION TO THEM.THE FOLLOWING TEST SCHEDULE SHALL BE ADHERE TO:

    A. ALL IMPORT FILL PLACED IN THE STREET'S SUBGRADE SHALL BE SELECT MATERIAL, WITH A PLASTICITY INDEX LESS THAN TWENTY (20), AND COMPACTED IN MAXIMUM EIGHT (8) INCH LIFTS TO 98% DENSITY OF TXDOTS TEST METHOD TEX 113-E PROVIDE TESTING ON EACH EIGHT (8) INCH COMPACTED LIFT. SUBGRADE MOISTURE DENSITY TESTING SHALL BE AT THE MINIMUM FREQUENCY OF THREE (3) PER BLOCK AND SHALL NOT TO EXCEED ONE-HUNDRED AND TWENTY (120) FOOT SPACING.

    B. FLEXIBLE BASE TESTING SHALL INCLUDE - P.I., LL, GRADATION, AND WET BALL MILL OF MATERIAL SHALL BE TESTED UPON DELIVERY TO THE PROJECT AND AS DIRECTED BY THE CITY. MOISTURE DENSITY TESTING SHALL BE AT THE MINIMUM RATE OF THREE (3) PER BLOCK AND SHALL NOT TO EXCEED FIVE HUNDRED (500) FOOT SPACING. THE QUALITY CONTROL TEST ON THE MATERIALS SHALL BE PERFORMED BY THE CONTRACTOR'S CITY APPROVED TESTING FIRM. IN-PLACE DENSITY SHALL MEET THE REQUIREMENTS DETAILED IN THE CITY'S SUBDIVISION REGULATIONS.

    C. HOT AND WARM MIX ASPHALTIC CONCRETE (HMAC/WMAC) DENSITY - IN PLACE DENSITY TESTING SHALL RESULT BETWEEN 92% AND 97% OF THE MAXIMUM THEORETICAL GRAVITY PER TEX 207-F. A SET OF TWO (2) CORES SHALL BE RANDOMLY SAMPLED AT A DISTANCE NOT TO EXCEED FIVE HUNDRED (500) FOOT SPACING PER BLOCK. ALL QUALITY CONTROL NUCLEAR TESTING OF THE IN-PLACE HMAC/WMAC IS FOR QUALITY CONTROL INFORMATION ONLY. THE HMAC/WMAC THICKNESS IS REQUIRED TO BE MEASUREMENT BY CORE. FIELD QUALITY CONTROL PERSONNEL SHALL BE TXDOT LEVEL IB CERTIFIED AND BE PRESENT AT START AND THROUGH THE DURATION OF THE PLACEMENT OPERATIONS OF THE HMAC/WMAC TO DOCUMENT DENSITY, THICKNESS, AND COMPACTION AND PI ACEMENT OPERATIONS. THE CITY OF SANTA CLARA WILL DETERMINE THE REMOVAL AND REPLACEMENT OF ALL FAILED PRODUCTION AND PLACEMENT HMAC/WMAC TEST RESULTS.

    D. RECYCLED ASPHALT SHINGLES (RAS) AND RECYCLED ASPHALT PAVEMENT (RAP) SHALL NOT BE USED IN ANY HMAC OR WMAC MIXES.

    E. CONCRETE STRUCTURES - A MINIMUM OF ONE (1) SET OF COMPRESSIVE CONCRETE STRENGTH TEST OF 4, SIX (6) INCH DIAMETER CYLINDERS EACH WILL BE TESTED PER EACH STRUCTURE AND THE FREQUENCY SHALL BE NO LESS THAN ONE (1) SET PER SIXTY (60) CUBIC YARDS OF CONCRETE PLACED AND AT LEAST ONE (1) SET PER DAY.

    F. CONCRETE CURB AND SIDEWALK - PROVIDE ONE (1) SET OF FOUR (4), SIX (6) INCH DIAMETER CYLINDERS PER EACH 500 LINEAR FEET OF CURB AND/OR SI DEW ALK AND AT LEAST ONE (1) SET PER DA Y.

    G. THE CONTRACTOR SHALL SUBMIT CONCRETE, WMAC, AND HMAC DESIGNS A MINIMUM OF 2 WEEKS PRIOR TO THE PLACEMENT OF THE MATERIAL.

16. PROOF ROLLING - ALL SUBGRADE AND EACH LIFT OF BASE MATERIAL SHALL BE PROOF-ROLLED TO THE SATISFACTION OF THE CITY. THE CONTRACTOR SHALL PROVIDE THE NECESSARY EQUIPMENT AND OPERATORS FOR PROOF- ROLLING AS DIRECTED BY THE CITY. SOFT AND YIELDING AREAS DISCOVERED SHALL BE CORRECTED BY THE CONTRACTOR AT THEIR EXPENSE .

17. SURFACE STRUCTURES SUCH AS MAILBOXES, STREET SIGNS, FENCES, DRIVEWAYS, SIDEWALKS, LANDSCAPING, CONCRETE ISLANDS, CURBS OR CONCRETE DRIVEWAYS, ETC., VISIBLE AT THE TIME OF THE SURVEY ARE SHOWN ON THE PLANS. IT IS THE CONTRACTOR'S RESPONSIBILITY TO SAFEGUARD AND MAINTAIN ANY AND ALL SURFACE STRUCTURES DURING THE COURSE OF WORK AND TO REPLACE OR REPAIR THOSE ITEMS WHICH ARE DAMAGED BY THE CONTRACTOR WITH LIKE OR BETTER QUALITY AND SHALL BE RESPONSIBLE FOR RESTORING TO ITS ORIGINAL OR BETTER CONDITION (NO SEPARATE PAY ITEM).

18. LOCATIONS AND DEPTHS OF EXISTING UTILITIES SHOWN ON THE PLANS ARE UNDERSTOOD TO BE APPROXIMATE. ACTUAL LOCATIONS MUST BE FIELD VERIFIED BY THE CONTRACTOR AT LEAST 48 HOURS PRIOR TO CONSTRUCTION. IT SHALL BE THE CONTRACTOR'S RESPONSIBILITY TO LOCATE ALL UTILITIES, PROTECT THEM DURING CONSTRUCTION AND REPAIR ANY DAMAGE TO OTHER UTILITIES AT NO COST TO THE CITY OF SANTA CLARA.

19. IT IS THE CONTRACTOR'S RESPONSIBILITY TO SEE THAT ALL SIGNS AND BARRICADES ARE PROPERLY INSTALLED AND MAINTAINED. ALL LOCATIONS AND DISTANCES WILL BE DECIDED UPON IN THE FIELD BY THE CONTRACTOR, USING THE TEXAS MANUAL ON UNIFORM TRAFFIC CONTROL DEVICES. THE CITY'S CONSTRUCTION INSPECTOR/TRAFFIC ENGINEERING REPRESENTATIVE WILL ONLY BE RESPONSIBLE TO INSPECT BARRICADES AND SIGNS. IF IN THE OPINION OF THE TRAFFIC ENGINEERING REPRESENTATIVE/ CONSTRUCTION INSPECTOR, THE TRAFIC CONTROL DEVICES DO NOT CONFORM TO ESTABLISHED STANDARDS, ARE INCORRECTLY PLACED OR INSUFFICIENT IN QUANTITY TO PROTECT THE TRAVELING GENERAL PUBLIC. THE CONSTRUCTION INSPECTOR WILL HAVE THE OPTION OF STOPPING THE OPERATIONS UNTIL SUCH TIME AS THE CONDITIONS ARE CORRECTED AT NO EXPENSE TO THE CITY OF SANTA CLARA.

20. DEVELOPER/CONTRACTOR TO INSTALL ALL STREET NAME SIGNS, STOP SIGNS, SPEED LIMIT, YIELD SIGNS, ETC. SIGNS AND STREET NAMES SHALL MEET TEXAS MUTCD STANDARDS.

21. THE STREET CONTRACTOR IS REQUIRED TO ADJUST ALL EXISTING MANHOLES (SEE "ADJUSTING EXISTING MANHOLES" OF THE SPECIFICATION) AND WATER VALVES TO MATCH THE GRADE OF THE STREET SECTION OR THE ELEVATION SPECIFIED ON THE PLANS OR AS DIRECTED BY THE ENGINEER.

22. DUE TO FEDERAL REGULATIONS TITLE 49, PART 192.181 ACCESS TO GAS VALVES MUST BE MAINTAINED AT ALL TIMES. THE CONTRACTOR MUST PROTECT AND WORK AROUND ANY GAS VALVES THAT ARE IN THE PROJECT AREA.

23. CONTRACTOR SHALL VERIFY THE EXACT LOCATION OF UNDERGROUND UTILITIES AND OTHER UNDERGROUND STRUCTURES WHETHER SHOWN ON THE PLANS OR NOT. CONTRACTOR WILL NOTIFY ALL UTILITY COMPANIES AT LEAST 72 HOURS PRIOR TO EXCAVATION.

CITY OF SANTA CLARA	
GVSUD	
GVTC	
GVEC	1-800-401-8845
DIG TEST	1-800-344-8377
TEXAS STATE WIDE ONE CALL LOCATORS	1-800-545-6005 OR 811
TIME WARNER CABLE	
AT&T	
MCI	
VERIZON	

24. CONCRETE CURB SHALL BE CONSTRUCTED WITH A MAXIMUM OF EIGHTY (80) FEET BETWEEN EXPANSION JOINTS AND MARKED AT TEN (10) FOOT INTERVALS WITH APPROVED STEEL MARKING TOOLS. EXPANSION JOINTS SHALL BE PLACED AT THE BEGINNING OF ALL RADII AND AT A MAXIMUM OF EIGHTY (80) FOOT INTERVALS AS DIRECTED BY THE ENGINEER.

25. THE CONTRACTOR SHALL NOTIFY THE CITY OF SANTA CLARA PLANNING AND ENGINEERING DEPARTMENT PRIOR TO PLACING BACKFILL OR CONCRETE AND PRIOR TO ANY TESTING. CONTRACTOR SHALL REQUIEST INSPECTIONS A MINIMUM OF 24 HOURS IN ADVANCE. NO INSPECTIONS ARE AVAILABLE BETWEEN 12:00 P.M. AND 1:00 P.M. OR AFTER 4:00 PM DAILY, ON WEEKENDS, OR ON CITY HOLIDAYS.

26. CONCRETE SIDEWALKS SHALL HAVE TOOLED WEAKENED PLANE JOINTS EVERY FOUR (4) FEET AND DOWELED EXPANSION JOINT WITH ONE QUARTER INCH (1/4) BITUMASTIC MATERIAL ON CENTER AND ABUTTING EXISTING STRUCTURES.

27. ALL WORKMANSHIP AND MATERIAL SHALL CONFORM TO THE CITY OF SANTA CLARA ORDINANCES FOR PUBLIC WORKS CONSTRUCTION.

28. CONTRACTOR SHALL INSTALL CURB FOR HANDICAP RAMPS AS SHOWN ON THE PLANS AND ADA STANDARD PLAN SHEETS.

29. CONTRACTOR SHALL PROVIDE BRASS KEYS TO BE USED TO OPEN LOCKING MANHOLE COVERS ON DRAINAGE STRUCTURES DURING PRELIMINARY INSPECTION FOR ACCEPTANCE OF PROJECT.

30. EXISTING STREETS TRENCHES ARE TO BE BACKFILLED WITH FLOWABLE FILL FROM THE TOP OF THE BEDDING MATERIAL TO WITHIN TWO (2) INCHES OF THE FINISHED GRADE ALLOWING FOR THE SURFACE HMAC/WMAC.

31. REMOVE EXISTING CURB ON ALL NEW DRIVEWAYS AND PLACE THE COMPLETE PAVEMENT THICKNESS WITH A MINIMUM OF FIVE (5) INCHES THICKNESS ON RESIDENTIAL AND SIX (6) INCHES MINIMUM ON COMMERCIAL; DEPENDING ON TRAFFIC WEIGHT.

32. CONCRETE PLACED IN NEW DRIVEWAYS INCLUDING ALLEYS SHALL MEET A MINIMUM 3,000 PSI COMPRESSIVE STRENGTH AT 28 DAYS.

33. EXCESS MATERIAL IS TO BE EMBANKED AND COMPACTED TO FINAL GRADE FOR FUTURE PHASES. NO EXCESS MATERIAL SHALL BE DUMPED OR ALLOWED TO ENTER ANY WATERWAY, CULVERT OR OTHER DRAINAGE STRUCTURE. THE CONTRACTOR SHALL NOT PLACE ANY MATERIAL IN THE 100-YEAR FLOODPLAIN WITHOUT OBTAINING AN APPROVED FLOOD PLAIN PERMIT.

34. ANY WORK COMPLETED WITHOUT PRIOR AUTHORIZATION WHETHER INCLUDED IN THE PLANS AND SPECIFICATIONS OR NOT. SHALL NOT BE COMPENSATED BY THE CITY OF SANTA CLARA.

MISCELLANEOUS NOTES:

1. ACCESS TO THIS SITE IS PROVIDED THROUGH TWO PROPOSED DRIVEWAYS ALONG WEIL RD.

2. DRIVEWAYS ARE SHOWN FOR ILLUSTRATIVE PURPOSES ONLY TO DENOTE A POTENTIAL CONFLICT WITH DRAINAGE FACILITY AND/OR ADA RAMP. ALL DRIVEWAYS WILL BE BUILT WITH HOMEBUILDING.

3. ALL REQUIRED ADA RAMPS ARE SHOWN ON THE PLANS. ONLY ADA RAMPS WITHOUT RESIDENTIAL LOT FRONTAGE SHALL BE BUILT WITH THE STREET INFRASTRUCTURE.

4. CONTRACTOR SHALL REFERENCE TREE PLAN AND PRIVATE GRADING PLAN FOR CLEARING AND GRADING LIMITS.

5. PRIOR TO THE INSTALLATION OF STREET BASE MATERIAL, CONTRACTOR SHALL COORDINATE WITH ENGINEER AND UTILITY PROVIDERS TO INSTALL NECESSARY CONDUITS FOR UTILITY INSTALLATION.

6. CONTRACTOR IS RESPONSIBLE FOR ENSURING POSITIVE SITE DRAINAGE AT ALL TIMES DURING AND UPON COMPLETION OF INFRASTRUCTURE.

7. CONTRACTOR IS REQUIRED TO NOTIFY ENTERPRISE UTILITIES WHEN ENCROACHING UPON THE EXISTING GAS EASEMENT ON SITE.

CONSTRUCTION SEQUENCING: (LIST PROCESS ON CONSTRUCTION PLAN SET)

1. CALL THE PLANNING AND DEVELOPMENT SERVICES DEPARTMENT 48 HOURS PRIOR TO BEGINNING ANY WORK AND SCHEDULE A RECONSTRUCTION MEETING WITH THE CITY AND ALL AFFECTED UTILITY PROVIDERS, THE GENERAL CONTRACTOR, THE DEVELOPER AND THE DEVELOPER'S ENGINEER.

2. OBTAIN A SITE DEVELOPMENT PERMIT FROM THE PLANNING AND DEVELOPMENT SERVICES DEPARTMENT.

3. PROVIDE THE PLANNING AND DEVELOPMENT SERVICES DEPARTMENT WITH EVIDENCE ALL TCEQ LICENSES AND REQUIREMENTS ARE UP TO DATE.

4. INSTALL TEMPORARY EROSION CONTROLS AND TREE PROTECTION FENCING PRIOR TO ANY CLEARING AND GRUBBING. NOTIFY THE CITY WHEN INSTALLED.

5. ROUGH-CUT ALL REQUIRED OR NECESSARY PONDS. EITHER THE PERMANENT OUTLET STRUCTURE OR A TEMPORARY OUTLET MUST BE CONSTRUCTED DURING DEVELOPMENT OF ANY EMBANKMENT OR EXCAVATION THAT LEADS TO PONDING CONDITIONS. THE OUTLET SYSTEM MUST CONSIST OF A LOW-LEVEL OUTLET AND AN EMERGENCY OVERFLOW MEETING THE REQUIREMENTS OF THE UDC. THE OUTLET SYSTEM SHALL BE PROTECTED FROM EROSION AND SHALL BE MAINTAINED THROUGHOUT THE COURSE OF CONSTRUCTION UNTIL FINAL RESTORATION IS ACHIEVED.

6. DELIVER APPROVED ROUGH CUT SHEETS TO THE CITY ENGINEER PRIOR TO CLEARING AND GRUBBING.

7. ROUGH GRADE STREETS. NO DEVELOPMENT OF EMBANKMENT WILL BE PERMITTED AT THIS TIME.

8. INSTALL ALL UTILITIES TO BE LOCATED UNDER THE PROPOSED PAVEMENT OR WITHIN THE ROAD RIGHT-OF-WAY.

9. DELIVER STORM SEWER CUT SHEETS TO THE CITY ENGINEER.

10. BEGIN INSTALLATION OF STORM SEWER LINES. UPON COMPLETION, RESTORE AS MUCH DISTURBED AREA AS POSSIBLE, PARTICULARLY CHANNELS AND LARGE OPEN AREAS.

11. DELIVER FINAL GRADE CUT SHEETS TO THE CITY ENGINEER.

12. RE-GRADE STREETS TO SUB-GRADE.

13. ENSURE THAT UNDERGROUND UTILITY CROSSINGS ARE COMPLETED. LAY 1ST COURSE BASE MATERIAL ON STREETS.

14. INSTALL CURB AND GUTTER.

15. LAY FINAL BASE COURSE ON ALL STREETS.

16. LAY ASPHALT.

17. COMPLETE FINAL GRADING AND RESTORATION OF DETENTION, SEDIMENTATION / FILTRATION PONDS.

18. COMPLETE PERMANENT EROSION CONTROL AND RESTORATION OF SITE VEGETATION.

19. REMOVE AND DISPOSE OF TEMPORARY EROSION CONTROLS.

20. COMPLETE ANY NECESSARY FINAL DRESS UP OF AREAS DISTURBED.

CITY OF SANTA CLARA NOTES:

1. ALL CONSTRUCTION SHALL BE IN ACCORDANCE WITH THE CITY OF SANTA CLARA DESIGN AND CONSTRUCTION MANUAL AND THE UNIFIED DEVELOPMENT CODE, HERE AFTER REFERRED TO THE UDC.

2. APPROVAL OF THESE CONSTRUCTION PLANS BY THE CITY OF SANTA CLARA DOES NOT CONSTITUTE A VERIFICATION OF ALL DATA, INFORMATION AND CALCULATIONS SUPPLIED BY THE APPLICANT. THE ENGINEER OF RECORD IS SOLELY RESPONSIBLE FOR THE COMPLETENESS, ACCURACY AND ADEQUACY OF HIS/HER SUBMITTAL WHETHER OR NOT THE APPLICATION IS REVIEWED FOR CODE COMPLIANCE BY THE CITY ENGINEER.

3. ALL RESPONSIBILITY FOR THE ADEQUACY OF THESE PLANS REMAINS WITH THE ENGINEER WHO PREPARED THEM. IN APPROVING THESE PLANS, THE CITY OF SANTA CLARA MUST RELY ON THE ADEQUACY OF THE WORK OF THE ENGINEER.

4. DESIGN PROCEDURES ARE IN COMPLETE COMPLIANCE WITH THE CITY OF SANTA CLARA DESIGN AND CONSTRUCTION MANUAL. IT IS THE RESPONSIBILITY OF THE ENGINEER TO REQUEST A WAIVER FROM ANY ASPECT OF THESE PLANS THAT DO NOT COMPLY WITH THE UDC.

5. A MINIMUM OF TWO EXISTING BENCH MARKS TIED TO CITY OF SANTA CLARA GRID SHOULD BE SHOWN ON THE PLANS. IN ADDITION TWO PERMANENT BENCHMARKS PER SUBDIVISION SHALL BE INSTALLED IN EACH SUBDIVISION TO INCLUDE DESCRIPTION, LOCATION, AND ELEVATION AND TIE TO CITY OF SANTA CLARA STANDARDS WHEN POSSIBLE.

6. CAST BRONZE SURVEY MARKERS SHALL BE PLACED IN CONCRETE IN PERMANENT, ACCESSIBLE LOCATIONS AT THE TIME OF CONSTRUCTION. THE LOCATIONS OF THE MARKERS SHALL BE INDICATED ON THE CONSTRUCTION PLANS. A MINIMUM OF ONE MARKER SHALL BE PLACED FOR EACH 20 ACRES OF THE PROJECT.

7. PRIOR TO BEGINNING CONSTRUCTION, THE OWNER OR HIS AUTHORIZED REPRESENTATIVE SHALL CONVENE A PRE-CONSTRUCTION CONFERENCE BETWEEN THE CITY OF SANTA CLARA, CONSULTING ENGINEER, CONTRACTOR, GUADALUPE COUNTY AND ANY OTHER AFFECTED PARTIES. NOTIFY THE CITY OF SANTA CLARA AT LEAST 48 HOURS PRIOR TO THE TIME OF THE CONFERENCE AND 48 HOURS PRIOR TO THE BEGINNING OF CONSTRUCTION.

8. THE CONTRACTOR SHALL GIVE THE CITY OF SANTA CLARA AND GUADALUPE COUNTY A MINIMUM OF 48 HOURS NOTICE BEFORE BEGINNING EACH PHASE OF CONSTRUCTION.

9. BARRICADES, BUILT TO CITY OF SANTA CLARA SPECIFICATIONS, SHALL BE CONSTRUCTED ON ALL DEAD-END STREETS AND AS NECESSARY DURING CONSTRUCTION TO MAINTAIN JOB SAFETY. (STREETS, ETC. MAY BE LISTED IN ADDITION TO OR INSTEAD OF NOTE.)

10. IF BLASTING IS PLANNED BY THE CONTRACTOR, A BLASTING PERMIT MUST BE SECURED PRIOR TO COMMENCEMENT OF ANY BLASTING.

11. ANY EXISTING PAVEMENT, CURBS, AND/ OR SIDEWALKS DAMAGED OR REMOVED WILL BE REPAIRED BY THE CONTRACTOR AT HIS EXPENSE BEFORE ACCEPTANCE OF THE SUBDIVISION.

12. THE LOCATION OF ANY WATER AND / OR WASTEWATER LINES SHOWN ON THE PLANS MUST BE VERIFIED BY THE CITY OF SANTA CLARA PUBLIC WORKS DEPARTMENT.

13. USE ONE CALL UTILITY SYSTEM: DIAL 1-800-344-8377, 48 HOURS BEFORE YOU DIG.

14. ALL STORM SEWER PIPES TO BE CLASS III RCP UNLESS NOTED OTHERWISE.

CERTIFICATE OF APPROVAL BY CITY ENGINEER:

APPROVED ON THIS THE ____ DAY OF _____, 20 ____, BY THE CITY ENGINEER, CITY OF SANTA CLARA, TEXAS.

_____

CITY ENGINEER, CITY OF SANTA CLARA

"RELEASE OF THIS APPLICATION DOES NOT CONSTITUTE A VERIFICATION OF ALL DATA, INFORMATION AND CALCULATIONS SUPPLIED BY THE APPLICANT. THE ENGINEER OF RECORD IS SOLELY RESPONSIBLE FOR THE COMPLETENESS, ACCURACY AND ADEQUACY OF HIS/HER SUBMITTAL, WHETHER OR NOT THE APPLICATION IS REVIEWED FOR CODE COMPLIANCE BY THE CITY ENGINEER."

"ALL RESPONSIBILITY FOR THE ADEQUACY OF THESE PLANS REMAINS WITH THE ENGINEER WHO PREPARED THEM. IN APPROVING THESE PLANS, THE CITY OF SANTA CLARA MUST RELY UPON THE ADEQUACY OF THE WORK OF THE DESIGN ENGINEER."

CUDEENGINEERS.COM

4122 Pond Hill Road, Suite 101
San Antonio, Texas 78231
P:(210) 681.2951 F: (210) 523.7112

GOERKE SUBDIVISION PHASE 1

GENERAL NOTES

DATE
09/30/2024

PROJECT NO.
03346.101

DRAWN BY
R.B./M.A.S.

CHECKED BY
K.M.H.

REVISIONS

1.
2.
3.
4.
5.
6.
7.
8.
9.

STATE OF TEXAS
KYLE M. HUDEK
138753
LICENSED
PROFESSIONAL ENGINEER

11/12/2024

CUDE ENGINEERS
TBPE No. 455
TBPLS No. 10048500

C0.00

P:\03346\03346.101\Civil\Plan\03346.101CNST.dwg 2024/09/30 3:57pm Ramirez

REPRODUCTION OF THE ORIGINAL SIGNED AND SEALED PLAN AND/OR ELECTRONIC MEDIA MAY HAVE BEEN INADVERTENTLY ALTERED. CONTRACTOR IS RESPONSIBLE FOR VERIFYING THE SCALE OF THE DOCUMENT AND CONTACTING CUDE ENGINEERS TO VERIFY DISCREPANCIES PRIOR TO CONSTRUCTION.

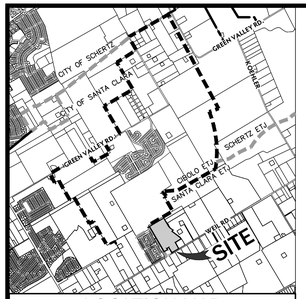

LOCATION MAP
N.T.S.

LEGEND

- PROPERTY LINE
- LIMITS OF CONSTRUCTION
- PROPOSED CONTOURS (930)
- EXISTING CONTOURS 930
- BMP ITEM NUMBER 1
- TEMPORARY CONSTRUCTION ENTRANCE/EXIT
- SILT FENCE SF
- FLOW ARROW
- STAGING AREA
- CONCRETE WASHOUT PIT
- PROPOSED ROCK BERM
- BAGGED GRAVEL INLET FILTER
- EARTHEN BERM

KEYNOTES

1. 20' ELECTRIC, GAS, TELEPHONE, AND CABLE TELEVISION EASEMENT & BUILDING SETBACK LINE
2. 10' ELECTRIC, GAS, TELEPHONE, AND CABLE TELEVISION EASEMENT & BUILDING SETBACK LINE

NOTE:

1. ALL SILT FENCES AND/OR ROCK BERMS AND TEMPORARY CONSTRUCTION ENTRANCES/EXITS SHALL BE PLACED AT THE MOST DOWN-GRADIENT POINT OF CONSTRUCTION AS SHOWN ON THIS SITE PLAN. CONTRACTOR SHALL TAKE INTO CONSIDERATION ANY PROPOSED CONSTRUCTION THAT MAY TAKE PLACE AT THESE LOCATIONS. ANY RELOCATION OF SILT FENCE, ROCK BERMS AND/OR TEMPORARY CONSTRUCTION ENTRANCES/EXITS SHALL BE AT THE CONTRACTOR'S EXPENSE.
2. AREA OF SOIL DISTURBANCES INCLUDE STREET RIGHT-OF-WAYS, UTILITY EASEMENTS & LOTS.
3. THERE WILL NOT BE STORMWATER DISCHARGES INTO THE FEMA FLOOD PLAIN.
4. THE CONTRACTOR IS REQUIRED TO MAINTAIN EROSION CONTROLS THROUGHOUT THE DURATION OF THE PROJECT.
5. THE CITY INSPECTOR HAS THE AUTHORITY TO HAVE THE CONTRACTOR MODIFY THE EROSION CONTROLS AT THE DEVELOPER'S EXPENSE. THE DEVELOPER SHALL BE NOTIFIED OF THESE MODIFICATIONS PRIOR TO COMMENCEMENT OF MODIFICATIONS.

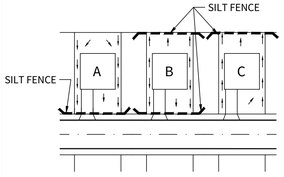

TYPICAL LOT SITE PLAN
N.T.S.

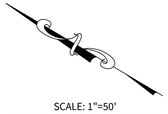

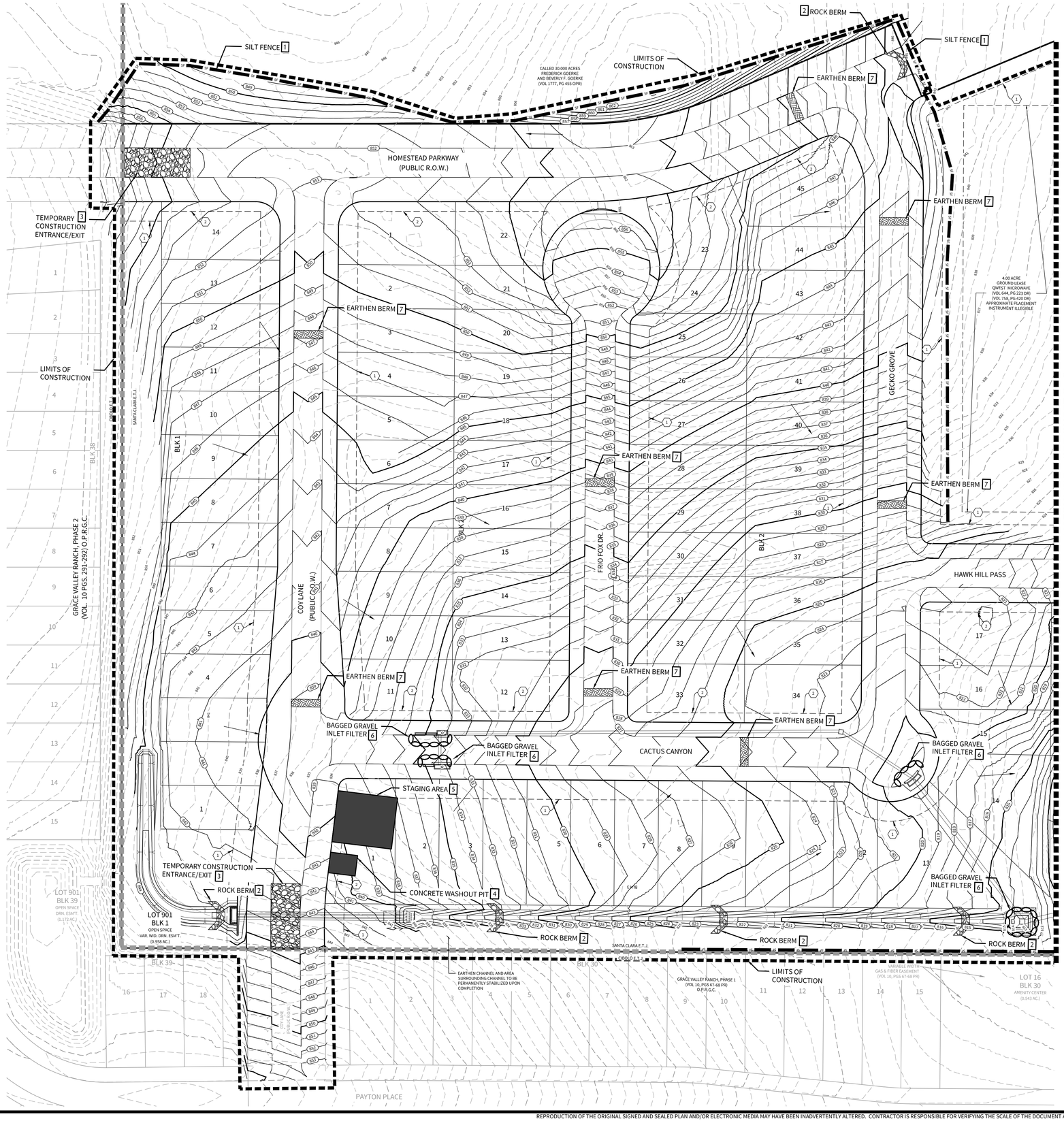

CUDEENGINEERS.COM

CUDE ENGINEERS EST. 1980

4122 Pond Hill Road, Suite 101
San Antonio, Texas 78231
P:(210) 681.2951 F: (210) 523.7112

GOERKE SUBDIVISION PHASE 1

STORM WATER POLLUTION PREVENTION PLAN

DATE
02/26/2025

PROJECT NO.
03346.101

DRAWN BY
R.B./M.A.S.

CHECKED BY
K.M.H.

REVISIONS
1.
2.
3.
4.
5.
6.
7.
8.
9.

STATE OF TEXAS
KYLE M. HUDEK
138753
LICENSED
PROFESSIONAL ENGINEER
03/04/2025

CUDE ENGINEERS
TBPE No. 455
TBPLS No. 10048500

C1.00

REPRODUCTION OF THE ORIGINAL SIGNED AND SEALED PLAN AND/OR ELECTRONIC MEDIA MAY HAVE BEEN INADVERTENTLY ALTERED. CONTRACTOR IS RESPONSIBLE FOR VERIFYING THE SCALE OF THE DOCUMENT AND CONTACTING CUDE ENGINEERS TO VERIFY DISCREPANCIES PRIOR TO CONSTRUCTION.

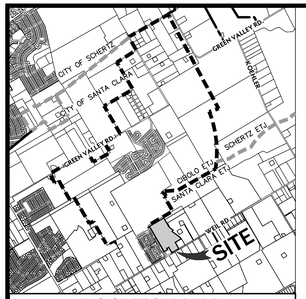

LOCATION MAP

N.T.S.

LEGEND

- PROPERTY LINE
- LIMITS OF CONSTRUCTION
- PROPOSED CONTOURS (930)
- EXISTING CONTOURS (930)
- BMP ITEM NUMBER (1)
- TEMPORARY CONSTRUCTION ENTRANCE/EXIT
- SILT FENCE (SF)
- FLOW ARROW
- STAGING AREA
- CONCRETE WASHOUT PIT
- PROPOSED ROCK BERM
- BAGGED GRAVEL INLET FILTER
- EARTHEN BERM

KEYNOTES

1. 20' ELECTRIC, GAS, TELEPHONE, AND CABLE TELEVISION EASEMENT & BUILDING SETBACK LINE
2. 10' ELECTRIC, GAS, TELEPHONE, AND CABLE TELEVISION EASEMENT & BUILDING SETBACK LINE

NOTE:

1. ALL SILT FENCES AND/OR ROCK BERMS AND TEMPORARY CONSTRUCTION ENTRANCES/EXITS SHALL BE PLACED AT THE MOST DOWN-GRADIENT POINT OF CONSTRUCTION AS SHOWN ON THIS SITE PLAN. CONTRACTOR SHALL TAKE INTO CONSIDERATION ANY PROPOSED CONSTRUCTION THAT MAY TAKE PLACE AT THESE LOCATIONS. ANY RELOCATION OF SILT FENCE, ROCK BERMS AND/OR TEMPORARY CONSTRUCTION ENTRANCES/EXITS SHALL BE AT THE CONTRACTOR'S EXPENSE.
2. AREA OF SOIL DISTURBANCES INCLUDE STREET RIGHT-OF-WAYS, UTILITY EASEMENTS & LOTS.
3. THERE WILL NOT BE STORMWATER DISCHARGES INTO THE FEMA FLOOD PLAIN.
4. THE CONTRACTOR IS REQUIRED TO MAINTAIN EROSION CONTROLS THROUGHOUT THE DURATION OF THE PROJECT.
5. THE CITY INSPECTOR HAS THE AUTHORITY TO HAVE THE CONTRACTOR MODIFY THE EROSION CONTROLS AT THE DEVELOPER'S EXPENSE. THE DEVELOPER SHALL BE NOTIFIED OF THESE MODIFICATIONS PRIOR TO COMMENCEMENT OF MODIFICATIONS.

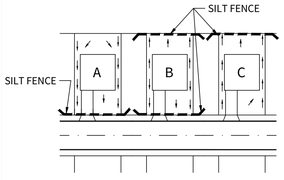

TYPICAL LOT SITE PLAN

N.T.S.

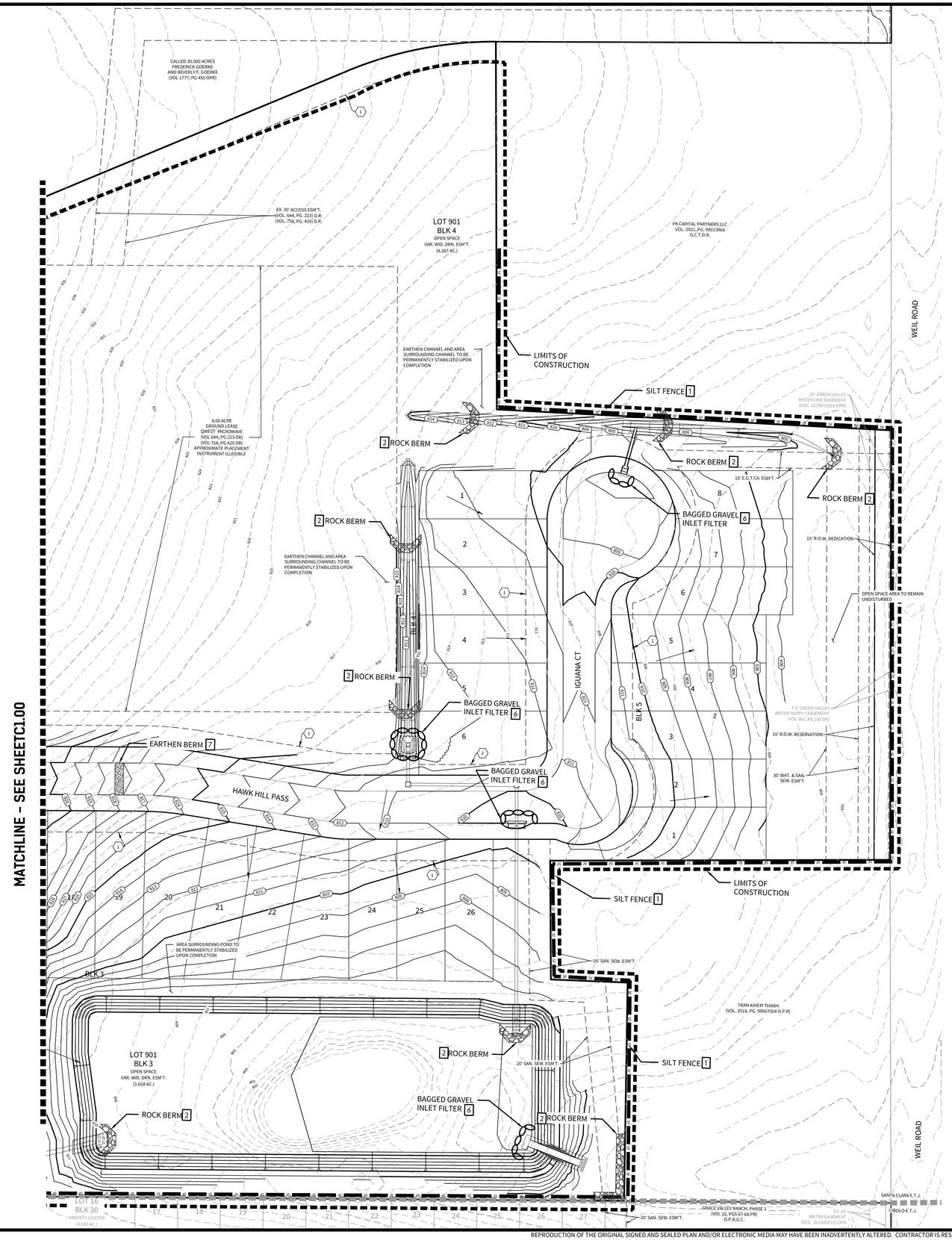

MATCHLINE – SEE SHEETC1.00

CUDEENGINEERS.COM

4122 Pond Hill Road, Suite 101
San Antonio, Texas 78231
P:(210) 681.2951 F: (210) 523.7112

GOERKE SUBDIVISION PHASE 1

STORM WATER POLLUTION PREVENTION PLAN

DATE
02/26/2025

PROJECT NO.
03346.101

DRAWN BY
R.B./M.A.S.

CHECKED BY
K.M.H.

REVISIONS

1.
2.
3.
4.
5.
6.
7.
8.
9.

STATE OF TEXAS
KYLE M. HUDEK
138753
LICENSED
PROFESSIONAL ENGINEER
03/04/2025

CUDE ENGINEERS
TBPE No. 455
TBPLS No. 10048500

C1.01

P:\03346\03012 DWG\4-Sheets\C1.01_SWPPP.dwg 2/25/2025 11:58am Usernm
REPRODUCTION OF THE ORIGINAL SIGNED AND SEALED PLAN AND/OR ELECTRONIC MEDIA MAY HAVE BEEN INADVERTENTLY ALTERED. CONTRACTOR IS RESPONSIBLE FOR VERIFYING THE SCALE OF THE DOCUMENT AND CONTACTING CUDE ENGINEERS TO VERIFY DISCREPANCIES PRIOR TO CONSTRUCTION.

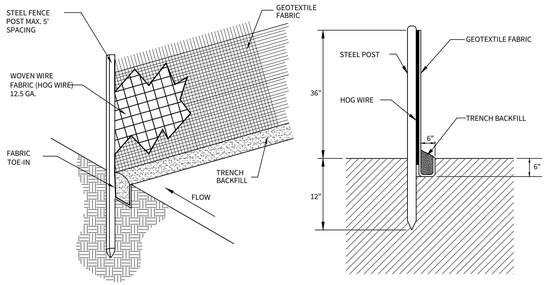

PLAN SECTION

NOTES:

1. SILT FENCE MATERIAL SHOULD BE POLYPROPYLENE, POLYETHYLENE OR POLYAMIDE WOVEN OR NON WOVEN FABRIC. THE FABRIC WIDTH SHOULD BE 36 INCHES, WITH A MINIMUM UNIT WEIGHT OF 4.5 OZ/YD, MULLEN BURST STRENGTH EXCEEDING 190 LB/IN 2 , ULTRAVIOLET STABILITY EXCEEDING 70%, AND MINIMUM APPARENT OPENING SIZE OF U.S. SIEVE NO. 30.
2. FENCE POSTS SHOULD BE MADE OF HOT ROLLED STEEL, AT LEAST 4 FEET LONG WITH TEE OR Y-BAR CROSS SECTION, SURFACE PAINTED OR GALVANIZED, MINIMUM NOMINAL WEIGHT 1.25 LB/FT 2 , AND BRINDELL HARDNESS EXCEEDING 140.
3. WOVEN WIRE BACKING TO SUPPORT THE FABRIC SHOULD BE GALVANIZED 2" X 4" WELDED WIRE, 12.5 GAUGE MINIMUM.
4. STEEL POSTS, WHICH SUPPORT THE SILT FENCE, SHOULD BE INSTALLED ON A SLIGHT ANGLE TOWARD THE ANTICIPATED RUNOFF SOURCE. POST MUST BE EMBEDDED A MINIMUM OF 1 FOOT DEEP AND SPACED NOT MORE THAN 5 FEET ON CENTER.
5. LAY OUT FENCING DOWN-SLOPE OF DISTURBED AREA, FOLLOWING THE CONTOUR AS CLOSELY AS POSSIBLE. THE FENCE SHOULD BE SITED SO THAT THE MAXIMUM DRAINAGE AREA IS ¼ ACRE/100 FEET OF FENCE.
6. THE TOE OF THE SILT FENCE SHOULD BE TRENCHED IN WITH A SPADE OR MECHANICAL TRENCHER, SO THAT THE DOWN-SLOPE FACE OF THE TRENCH IS FLAT AND PERPENDICULAR TO THE LINE OF FLOW. WHERE FENCE CANNOT BE TRENCHED IN (E.G., PAVEMENT OR ROCK OUTCROP), WEIGHT FABRIC FLAP WITH 3 INCHES OF PEA GRAVEL ON UPHILL SIDE TO PREVENT FLOW FROM SEEPING UNDER FENCE.
7. THE TRENCH MUST BE A MINIMUM OF 6 INCHES DEEP AND 6 INCHES WIDE TO ALLOW FOR THE SILT FENCE FABRIC TO BE LAID IN THE GROUND AND BACKFILLED WITH COMPACTED MATERIAL.
8. SILT FENCE SHOULD BE SECURELY FASTENED TO EACH STEEL SUPPORT POST OR TO WOVEN WIRE, WHICH IS IN TURN ATTACHED TO THE STEEL FENCE POST. THERE SHOULD BE A 3-FOOT OVERLAP, SECURELY FASTENED WHERE ENDS OF FABRIC MEET.
9. SILT FENCE SHOULD BE REMOVED WHEN THE SITE IS COMPLETELY STABILIZED SO AS NOT TO BLOCK OR IMPEDE STORM FLOW OR DRAINAGE.
10. REMOVE SEDIMENT WHEN BUILDUP REACHES 6 INCHES, OR INSTALL A SECOND LINE OF FENCING PARALLEL TO THE OLD FENCE.
11. REPLACE ANY TORN FABRIC OR INSTALL A SECOND LINE OF FENCING PARALLEL TO THE TORN SECTION.
12. REPLACE OR REPAIR ANY SECTIONS CRUSHED OR COLLAPSED IN THE COURSE OF CONSTRUCTION ACTIVITY. IF A SECTION OF FENCE IS OBSTRUCTING VEHICULAR ACCESS, CONSIDER RELOCATING IT TO A SPOT WHERE IT WILL PROVIDE EQUAL PROTECTION, BUT WILL NOT OBSTRUCT VEHICLES. A TRIANGULAR FILTER DIKE MAY BE PREFERABLE TO A SILT FENCE AT COMMON VEHICLE ACCESS POINTS.

1 SILT FENCE DETAIL

SCALE: NONE

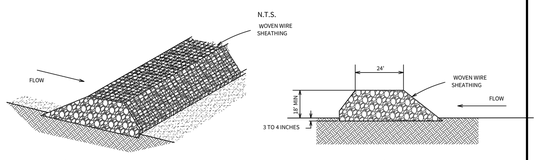

ISOMETRIC PLAN SECTION

NOTES:

1. THE BERM STRUCTURE SHOULD BE SECURED WITH A WOVEN WIRE SHEATHING HAVING MAXIMUM OPENING OF 1 INCH AND A MINIMUM WIRE DIAMETER OF 20 GAUGE GALVANIZED AND SHOULD BE SECURED WITH SHOAT RINGS.
2. CLEAN, OPEN GRADED 3 TO 5-INCH DIAMETER ROCK SHOULD BE USED, EXCEPT IN AREAS WHERE HIGH VELOCITIES OR LARGE VOLUMES OF FLOW ARE EXPECTED, WHERE 5-TO 8-INCH DIAMETER ROCKS MAY BE USED.
3. LAY OUT THE WOVEN WIRE SHEATHING PERPENDICULAR TO THE FLOW LINE.
4. BERM SHOULD HAVE A TOP WIDTH OF 2 FEET MINIMUM WITH SIDE SLOPES BEING 2:1 (H:V) OR FLATTER.
5. PLACE THE ROCK ALONG THE SHEATHING TO A HEIGHT NOT LESS THAN 18".
6. WRAP THE WIRE SHEATHING AROUND THE ROCK AND SECURE WITH TIE WIRE SO THAT THE ENDS OF THE SHEATHING OVERLAP AT LEAST 2 INCHES, AND THE BERM RETAINS ITS SHAPE WHEN WALKED UPON.
7. BERM SHOULD BE BUILT ALONG THE CONTOUR AT ZERO PERCENT GRADE OR AS NEAR AS POSSIBLE.
8. THE ENDS OF THE BERM SHOULD BE TIED INTO EXISTING UPSLOPE GRADE AND THE BERM SHOULD BE BURIED IN A TRENCH APPROXIMATELY 3 TO 4 INCHES DEEP TO PREVENT FAILURE OF THE CONTROL.
9. INSPECTION SHOULD BE MADE WEEKLY AND AFTER EACH RAINFALL BY THE RESPONSIBLE PARTY. FOR INSTALLATIONS IN STREAMBEDS, ADDITIONAL DAILY INSPECTIONS SHOULD BE MADE. THE BERM SHOULD BE RESHAPED AS NEEDED DURING INSPECTION.
10. REMOVE SEDIMENT AND OTHER DEBRIS WHEN BUILDUP REACHES 6 INCHES AND DISPOSE OF THE ACCUMULATED SILT OF IN AN APPROVED MANNER AND REPAIR ANY LOOSE WIRE SHEATHING.
11. THE BERM SHOULD BE REPLACED WHEN THE STRUCTURE CEASES TO FUNCTION AS INTENDED DUE TO SILT ACCUMULATION AMONG THE ROCKS, WASHOUT, CONSTRUCTION TRAFFIC DAMAGE, ETC.
12. THE ROCK BERM SHOULD BE LEFT IN PLACE UNTIL ALL UPSTREAM AREAS ARE STABILIZED AND ACCUMULATED SILT REMOVED.

2 ROCK BERM DETAIL

SCALE: NONE

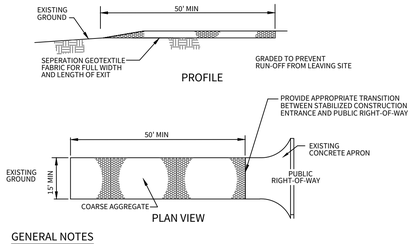

GENERAL NOTES

1. LENGTH SHALL BE AS SHOWN ON THE CONSTRUCTION DRAWINGS BUT NOT LESS THAN 50 FEET.
2. THICKNESS SHALL BE NOT LESS THAN 8 INCHES.
3. WIDTH SHALL BE NOT LESS THAN FULL WIDTH OF ALL POINTS OF INGRESS OR EGRESS.
4. STABILIZED AREA MAY BE WIDENED OR LENGTHENED TO ACCOMODATE A TRUCK WASHING AREA WHEN SHOWN ON THE CONSTRUCTION DRAWING. AN OUTLET SEDIMENT TRAP MUST BE PROVIDED FOR THE TRUCK WASHING AREA.
5. STONE MATERIAL SHALL CONSIST OF 3 TO 5 INCH OPEN GRADED ROCK AND SHALL BE PLACED IN A LAYER OF AT LEAST 8 INCHES THICKNESS.

NOTES:

1. THE AGGREGATE SHOULD CONSIST OF 4 TO 8 INCH WASHED STONE OVER A STABLE FOUNDATION.
2. THE AGGREGATE SHOULD BE PLACED WITH A MINIMUM THICKNESS OF 8 INCHES.
3. THE GEOTEXTILE FABRIC SHOULD BE DESIGNED SPECIFICALLY FOR USE AS A SOIL FILTRATION MEDIA WITH AN APPROXIMATE WEIGHT OF 6 OZ/YD 2 , A MULLEN BURST RATING OF 140 LB/IN 2, AND AN EQUIVALENT OPENING SIZE GREATER THAN A NUMBER 50 SIEVE.
4. AVOID CURVES ON PUBLIC ROADS AND STEEP SLOPES. REMOVE VEGETATION AND OTHER OBJECTIONABLE MATERIAL FROM THE FOUNDATION AREA. GRADE CROWN FOUNDATION FOR POSITIVE DRAINAGE.
5. THE MINIMUM WIDTH OF THE ENTRANCE/EXIT SHOULD BE 12 FEET OR THE FULL WIDTH OF EXIT ROADWAY, WHICHEVER IS GREATER.
6. THE CONSTRUCTION ENTRANCE SHOULD BE AT LEAST 50 FEET LONG.
7. PLACE GEOTEXTILE FABRIC AND GRADE FOUNDATION TO IMPROVE STABILITY, ESPECIALLY WHERE WET CONDITIONS ARE ANTICIPATED.
8. PLACE STONE TO DIMENSIONS AND GRADE SHOWN. LEAVE SURFACE SMOOTH AND SLOPE FOR DRAINAGE.
9. THE ENTRANCE SHOULD BE MAINTAINED IN A CONDITION, WHICH WILL PREVENT TRACKING OR FLOWING OF SEDIMENT ONTO PUBLIC RIGHTS-OF-WAY. THIS MAY REQUIRE PERIODIC TOP DRESSING WITH ADDITIONAL STONE AS CONDITIONS DEMAND AND REPAIR AND/OR CLEANOUT OF ANY MEASURES USED TO TRAP SEDIMENT.
10. ALL SEDIMENT SPILLED, DROPPED, WASHED OR TRACKED ON TO PUBLIC RIGHTS-OF-WAY SHOULD BE REMOVED IMMEDIATELY BY CONTRACTOR.
11. WHEN NECESSARY, WHEELS SHOULD BE CLEANED TO REMOVE SEDIMENT PRIOR TO ENTRANCE ONTO PUBLIC RIGHT-OF-WAY.
12. WHEN WASHING IS REQUIRED, IT SHOULD BE DONE ON AN AREA STABILIZED WITH CRUSHED STONE THAT DRAINS INTO AN APPROVED SEDIMENT TRAP OR SEDIMENT BASIN.
13. ALL SEDIMENT SHOULD BE PREVENTED FROM ENTERING ANY STORM DRAIN, DITCH OR WATER COURSE.

3 TEMPORARY CONSTRUCTION ENTRANCE / EXIT

SCALE: NONE

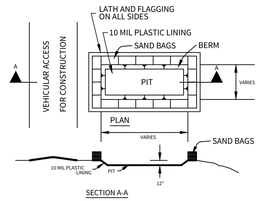

NOTES:

1. DETAIL ABOVE ILLUSTRATES MINIMUM DIMENSIONS. PIT CAN BE INCREASED IN SIZE DEPENDING ON EXPECTED FREQUENCY OF USE.
2. WASHOUT PIT SHALL BE LOCATED IN AN AREA EASILY ACCESSIBLE TO CONSTRUCTION TRAFFIC.
3. WASHOUT PIT SHALL NOT BE LOCATED IN AREAS SUBJECT TO INUNDATION FROM STORM WATER RUNOFF.

4 CONCRETE TRUCK WASHOUT PIT

SCALE: NONE

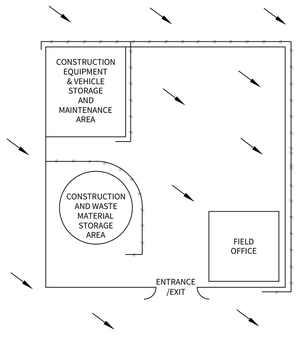

LEGEND
SILT FENCE
FLOW ARROWS

NOTE: CONTRACTOR SHALL ADJUST STORM WATER POLLUTION PREVENTION PLAN CONTROLS AS NECESSARY TO PROMOTE EROSION CONTROL IN AND AROUND DESIGNATED STAGING AREA.

5 TYP. CONSTRUCTION STAGING AREA

SCALE: NONE

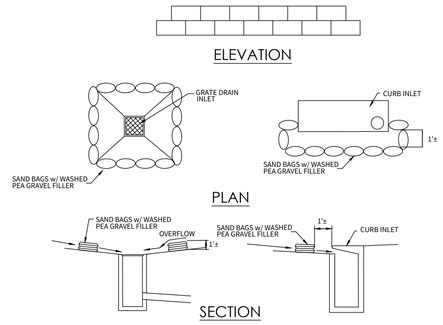

BAGGED GRAVEL INLET FILTER NOTES

1. THE GRAVEL BAG MATERIAL SHOULD BE POLYPROPYLENE, POLYETHYLENE, POLYAMIDE OR COTTON BURLAP WOVEN FABRIC, MINIMUM UNIT WEIGHT 4 OZ/YD 2 , MULLEN BURST STRENGTH EXCEEDING 300 PSI AND ULTRAVIOLET STABILITY EXCEEDING 70 PERCENT.
2. THE BAG LENGTH SHOULD BE 24 INCHES, WIDTH SHOULD BE 18 INCHES AND THICKNESS SHOULD BE 6 INCHES.
3. THE GRAVEL BAGS SHOULD BE FILLED WITH ¾" GRAVEL. .
4. WHEN A GRAVEL BAG IS FILLED WITH GRAVEL, THE OPEN END OF THE GRAVEL BAG SHOULD BE STAPLED OR TIED WITH NYLON OR POLY CORD.
5. THE GRAVEL BAGS SHOULD BE PLACED AS SHOWN ON THE DETAIL. THE GRAVEL BAGS SHALL BE STACKED TO FORM A CONTINUOUS BARRIER AROUND THE INLETS. THE BAGS SHOULD BE TIGHTLY ABUTTED AGAINST EACH OTHER TO PREVENT RUNOFF FROM FLOWING BETWEEN THE BAGS.
6. INSPECTION SHOULD BE MADE WEEKLY AND AFTER EACH RAINFALL. REPAIR OR REPLACEMENT SHOULD BE MADE PROMPTLY AS NEEDED BY THE CONTRACTOR.
7. CHECK PLACEMENT OF DEVICE TO PREVENT GAPS BETWEEN DEVICE AND CURB.
8. REMOVE SEDIMENT WHEN BUILDUP REACHES A DEPTH OF 3 INCHES. REMOVED SEDIMENT SHOULD BE DEPOSITED IN A SUITABLE AREA AND IN SUCH A MANNER THAT IT WILL NOT ERODE.
9. STRUCTURES SHOULD BE REMOVED AND THE AREA STABILIZED ONLY AFTER THE REMAINING DRAINAGE AREA HAS BEEN PROPERLY STABILIZED.

6 BAGGED GRAVEL INLET FILTER

SCALE: NONE

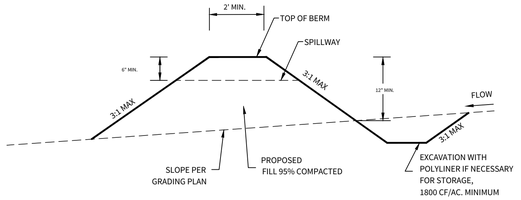

NOTE:

1. EARTHEN BERMS ARE TO SPAN ACROSS PROPOSED STREET SECTION (APPROX. 30-FEET WIDE) FROM CURB TO CURB.

7 EARTHEN BERM W/ POLYLINER AND SPILLWAY

SCALE: NONE

CUDEENGINEERS.COM

4122 Pond Hill Road, Suite 101
San Antonio, Texas 78231
P:(210) 681.2951 F: (210) 523.7112

GOERKE SUBDIVISION PHASE 1

STORMWATER POLLUTION PREVENTION PLAN DETAILS

DATE 02/26/2025

PROJECT NO. 03346.101

DRAWN BY R.B./M.A.S.

CHECKED BY K.M.H.

REVISIONS

1.
2.
3.
4.
5.
6.
7.
8.
9.

STATE OF TEXAS
KYLE M. HUDEK
138753
LICENSED PROFESSIONAL ENGINEER
03/04/2025

CUDE ENGINEERS
TBPE No. 455
TBPLS No. 10048500

C1.D1

P:\03346.101\2-Dwg\4-Plans\C1.D1 - SWPPP.DET.dwg 2/25/26,12:05pm thamrick

REPRODUCTION OF THE ORIGINAL SIGNED AND SEALED PLAN AND/OR ELECTRONIC MEDIA MAY HAVE BEEN INADVERTENTLY ALTERED. CONTRACTOR IS RESPONSIBLE FOR VERIFYING THE SCALE OF THE DOCUMENT AND CONTACTING CUDE ENGINEERS TO VERIFY DISCREPANCIES PRIOR TO CONSTRUCTION.

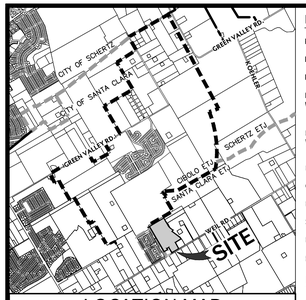

LOCATION MAP
N.T.S.

LEGEND

- PROPOSED CONTOUR — 1000
- EXISTING CONTOUR — 1000
- PROPOSED ELEVATION — 297.58
- PROPOSED TOP OF WALL ELEVATION — 297.58 TW
- PROPOSED BOTTOM OF WALL ELEVATION — 297.58 BW
- EXISTING ELEVATION — 672.00E
- GRADE BREAK — GRADE BREAK
- BUILDING SETBACK
- SWALE
- RETAINING WALL
- KEYNOTE — 1

KEYNOTES

1. 20' ELECTRIC, GAS, TELEPHONE, AND CABLE TELEVISION EASEMENT & BUILDING SETBACK LINE
2. 10' ELECTRIC, GAS, TELEPHONE, AND CABLE TELEVISION EASEMENT & BUILDING SETBACK LINE

GENERAL SPECIFICATIONS FOR SITE PREPARATION

1. GENERAL DESCRIPTION

THIS ITEM SHALL CONSIST OF ALL CLEARING AND GRUBBING, DEMOLITION, PREPARATION OF LAND TO BE FILLED, FILLING OF THE LAND, SPREADING, COMPACTION TESTING AND INSPECTION OF THE FILL, AND ALL SUBSIDIARY WORK NECESSARY TO COMPLETE THE GRADING OF THE CUT AND FILL AREAS TO CONFORM WITH THE LINES, GRADES AND SLOPES AS SHOWN ON THE APPROVED PLANS.

ALL LOT GRADING MUST MEET REQUIREMENTS OF FHA/HUD HANDBOOK 4140.3, SPECIFICATIONS FOR LAND DEVELOPMENTS ON CONTROLLED EARTHWORK, DATASHEET 79G. HUD 79G REQUIREMENTS FOR FILL MATERIAL OF 6 INCHES AND MORE WILL BE CONDUCTED. ALL CUT AREAS WILL ALSO MEET THE REQUIREMENTS FOR HUD 79G COMPACTION TESTING. IN ADDITION, ENGINEERS MUST PROVIDED VERIFICATION OF ALL AREAS WHICH DO NOT REQUIRE HUD 79G.

2. CLEARING THE AREA TO BE FILLED

ALL TIMBER, LOGS, TREES, BRUSH AND RUBBISH SHALL BE REMOVED FROM THE SITE.

3. SCARIFYING THE AREA TO BE FILLED

ALL ORGANIC MATTER SHALL BE REMOVED FROM THE SURFACE UPON WHICH THE FILL IS TO BE PLACED, AND THE SURFACE SHALL THEN BE DISKED OR SCARIFIED TO A MINIMUM DEPTH OF SIX INCHES (6"), ALL SURFACE RUTS OR OTHER UNEVEN FEATURES WILL BE LEVELED PRIOR TO FIELD DENSITY TESTING.

4. COMPACTING THE AREA TO BE FILLED

FOLLOWING THE CLEARING AND DISKING OR SCARIFYING OF THE FILL AREA, IT SHALL BE BLADED UNTIL IT IS UNIFORM AND FREE FROM LARGE CLODS. THE AREA SHALL BE BROUGHT TO THE ADEQUATE MOISTURE CONTENT AND COMPACTED (TYPICALLY) TO NOT LESS THAN NINETY PERCENT (90%) OF MAXIMUM DENSITY IN ACCORDANCE WITH THE CURRENT ASTM D 1557 COMPACTION PROCEDURE, OR 95% OF MAXIMUM DENSITY IN ACCORDANCE WITH THE CURRENT THD--TEX--113--E COMPACTION PROCEDURE.

5. FILL MATERIALS

THE MATERIALS USED SHALL BE FREE FROM ORGANIC MATTER AND OTHER DELETERIOUS SUBSTANCES, SUCH AS TREES, BRUSH AND RUBBISH.

6. DEPTH AND MIXING OF FILL LAYERS

THE SELECTED FILL MATERIAL SHALL BE PLACED IN LEVEL, UNIFORM LAYERS WHICH, WHEN COMPACTED, SHALL HAVE A DENSITY CONFORMING TO THAT STIPULATED ABOVE. EACH LAYER SHALL BE THOROUGHLY MIXED DURING THE SPREADING TO ENSURE UNIFORMITY OF MATERIAL IN EACH LAYER. COMPACTED LAYER THICKNESS MAY VARY DEPENDING ON THE COMPACTION EQUIPMENT OF DEMONSTRATED CAPABILITY. THE MAXIMUM LOOSE DEPTH FOR ANY MATERIAL SHALL NOT EXCEED TWELVE INCHES (12"). FOR TESTING REQUIREMENTS OF FILL MATERIAL, SEE DENSITY TESTING.

7. ROCK

WHEN FILL MATERIAL INCLUDES ROCK, THE MAXIMUM ROCK SIZE SHALL BE AS APPROVED BY THE GEOTECHNICAL ENGINEER. NO LARGE ROCKS SHALL BE ALLOWED TO NEST AND ALL VOIDS MUST BE FILLED WITH SMALL STONES OR SOIL AND ADEQUATELY COMPACTED. NO LARGE ROCKS WILL BE PERMITTED WITHIN EIGHTEEN INCHES (18") OF THE FINISHED GRADE.

8. COMPACTION OF FILL LAYER

COMPACTION EQUIPMENT SHALL BE CAPABLE OF COMPACTING THE FILL TO THE SPECIFIED DENSITY. COMPACTION SHALL BE ACCOMPLISHED WHILE THE FILL MATERIAL IS AT OR NEAR THE APPROPRIATE MOISTURE CONTENT. COMPACTION OF EACH LAYER SHALL BE CONTINUOUS OVER THE ENTIRE STRUCTURAL AREA (BENEATH PROPOSED STRUCTURES).

9. COMPACTION OF SLOPES

THE FACES OF FILL SLOPES SHALL BE COMPACTED. COMPACTING OPERATIONS SHALL BE CONTINUED UNTIL THE SLOPE FACES ARE STABLE BUT NOT TOO DENSE FOR PLANTING ON THE SLOPES. COMPACTION OF THE SLOPE FACES MAY BE DONE PROGRESSIVELY IN INCREMENTS OF THREE TO FIVE FEET (3' TO 5') IN FILL HEIGHT AS THIS FILL PROGRESSES OR AFTER THE FILL HAS BEEN BROUGHT TO ITS TOTAL HEIGHT.

10. MOISTURE CONTENT

THE FILL MATERIAL SHALL BE COMPACTED AT THE APPROPRIATE MOISTURE CONTENT SPECIFIED FOR THE SOILS BEING USED. APPROPRIATE MOISTURE CONTENT IS DEFINED, TYPICALLY, AS OPTIMUM MOISTURE CONTENT; HOWEVER, FOR EXPANSIVE SOILS IT MAY BE GREATER THAN OPTIMUM MOISTURE CONTENT, AND OTHER MOISTURE CONTENTS MAY BE NECESSARY TO PRODUCE THE DESIRED RESULTS WITH CERTAIN SOILS.

11. DENSITY TESTS

FIELD DENSITY TESTS SHALL BE PERFORMED ON LAYERS OF FILL WHEN THE FILL IS BEING PLACED AS DIRECTED BY THE GEOTECHNICAL ENGINEER. THE MAXIMUM FILL HEIGHT BETWEEN DENSITY TESTING SHALL BE EIGHTEEN INCHES (18"). ALL TESTING SHALL BE REQUESTED BY THE CONTRACTOR TO MEET THE CONTRACTOR'S CONSTRUCTION SCHEDULE. NOTIFICATION BY THE CONTRACTOR TO CONDUCT TESTS SHALL BE AT LEAST THE DAY BEFORE. THIS NOTIFICATION SHALL INCLUDE THE FILL AREA LOCATION (LOT AND BLOCK), THE LIFT OR HEIGHT OF FILL AND APPROXIMATE DESIRED TIME OF TESTING. WHEN THESE TESTS INDICATE THAT THE DENSITY OF ANY LAYER OF FILL OR PORTION THEREOF IS BELOW THE REQUIRED DENSITY, THE PARTICULAR LAYER OR PORTION SHALL BE REWORKED AND RETESTED AT THE EXPENSE OF THE CONTRACTOR UNLESS THE CONTRACTOR CAN SHOW EVIDENCE THAT CIRCUMSTANCES BEYOND HIS CONTROL REQUIRED THE RETESTING. GENERALLY, THE SPECIFIC TESTING WILL BE AS FOLLOWS AND CONDUCTED BY GEOTECHNICAL ENGINEER.

1. THE LAND TO BE FILLED (PREPARED SUBGRADE) SHALL BE PREPARED AND TESTED AT A FREQUENCY AS DETERMINED BY THE GEOTECHNICAL ENGINEER.
2. THE FIRST LIFT OF COMPACTED FILL (GENERALLY 8 TO 12-IN.) SHALL BE TESTED AS DETERMINED BY THE GEOTECHNICAL ENGINEER. ANY AREAS SUPPORTING THE PROPOSED STRUCTURES REQUIRING FILL SHALL BE TESTED FOR DENSITY COMPLIANCE.
3. FILLS SHALL BE TESTED A MAXIMUM OF EACH EIGHTEEN INCHES (18") OF FILL.
4. TEST RESULTS WILL BE PROVIDED BY THE FIELD TECHNICIAN TO THE CONTRACTOR WHEN POSSIBLE; HOWEVER, ALL TEST RESULTS ARE TO BE REVIEWED BY THE GEOTECHNICAL ENGINEER FOR COMPLIANCE. THE ENGINEER WILL NOTIFY THE CONTRACTOR OF ALL THE TEST RESULTS.

12. CUT/FILL LOTS

AREAS INVOLVING CUT ON ONE PORTION AND FILL ON ANOTHER PORTION OF A SPECIFIC LOT SHALL BE PREPARED TO A MINIMUM DEPTH OF 6-IN. AND WILL BE THE SAME MATERIAL CLASSIFICATION AT THE SAME COMPACTION AND MOISTURE CONTENT. A MINIMUM OF TWO (2) FIELD DENSITY TESTS SHALL BE REQUIRED ON EACH CUT/FILL LOT FOR THE PURPOSE OF DETERMINING UNIFORMITY OF THE AREA SUPPORTING THE PROPOSED STRUCTURES.

NOTE:

LOT GRADING BASED ON SLABS BEING 20' BEHIND FRONT PROPERTY LINE.

ALL ELEVATIONS AT FRONT PROPERTY LINE ARE 0.30' ABOVE CURB ELEVATION ON MINOR STREETS.

TYPICAL PAD SIZES ARE 80' x 30' ON MINOR STREETS.

CONTOURS SHOWN ON STREET ARE TOP OF STREET.

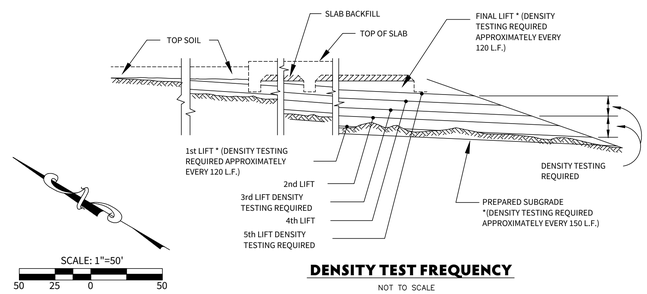

DENSITY TEST FREQUENCY
NOT TO SCALE

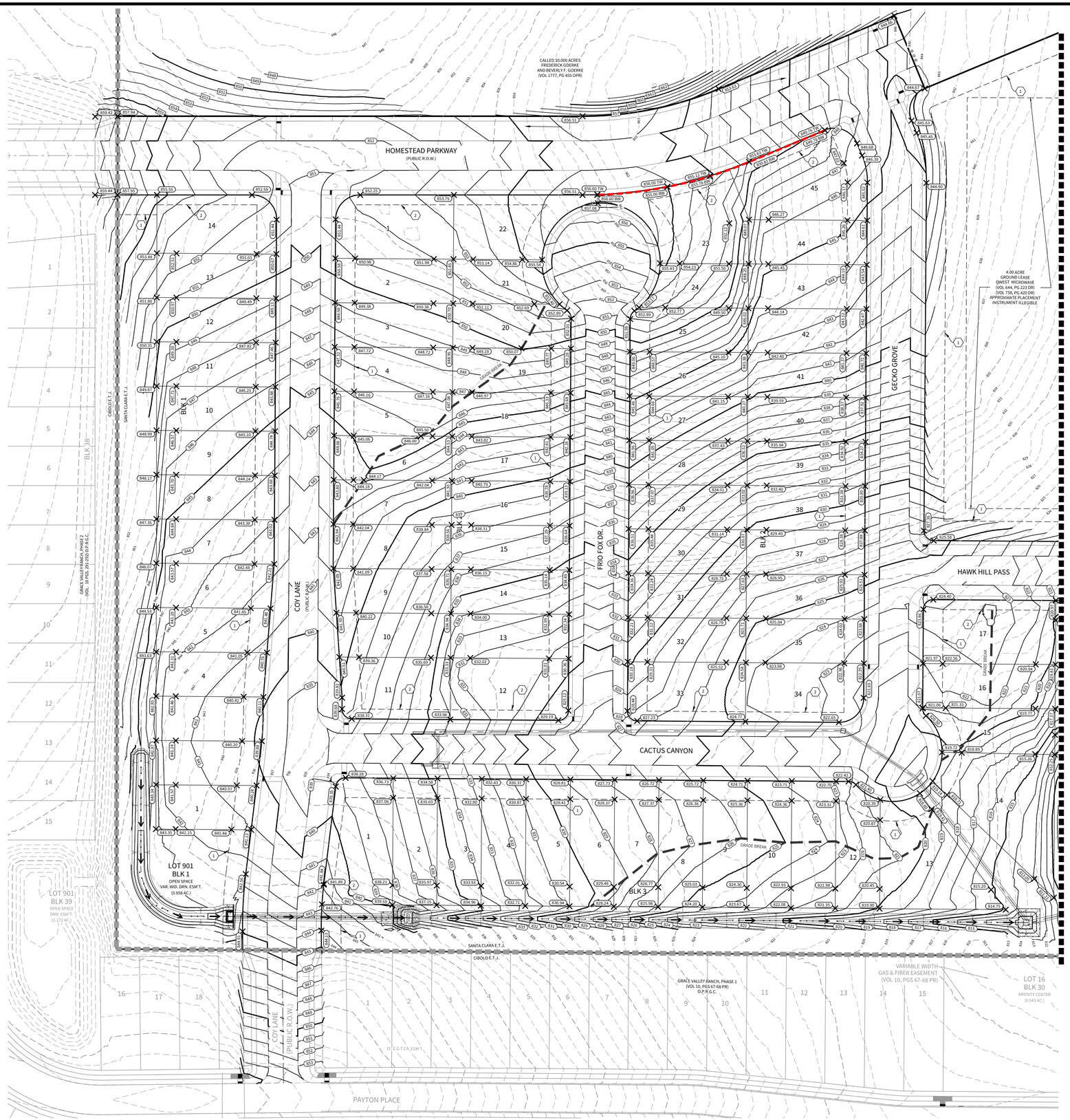

MATCHLINE – SEE SHEET C2.01

CUDEENGINEERS.COM

CUDE ENGINEERS

4122 Pond Hill Road, Suite 101
San Antonio, Texas 78231
P:(210) 681.2951 F: (210) 523.7112

GOERKE SUBDIVISION PHASE 1

GRADING PLAN

DATE
04/08/2025

PROJECT NO.
03346.101

DRAWN BY
R.B./M.A.S.

CHECKED BY
K.M.H.

REVISIONS
1.
2.
3.
4.
5.
6.
7.
8.
9.

STATE OF TEXAS
KYLE M. HUDEK
136753
LICENSED
PROFESSIONAL ENGINEER
04/08/2025
CUDE ENGINEERS
TBPE No. 455
TBPLS No. 10048500

C2.00

P:\03346.101\2.0\NGC\4 Sheets\C2.00_C2.01 GRADING Plot 2025\08\08 9:54:09am mariaa

REPRODUCTION OF THE ORIGINAL SIGNED AND SEALED PLAN AND/OR ELECTRONIC MEDIA MAY HAVE BEEN INADVERTENTLY ALTERED. CONTRACTOR IS RESPONSIBLE FOR VERIFYING THE SCALE OF THE DOCUMENT AND CONTACTING CUDE ENGINEERS TO VERIFY DISCREPANCIES PRIOR TO CONSTRUCTION.

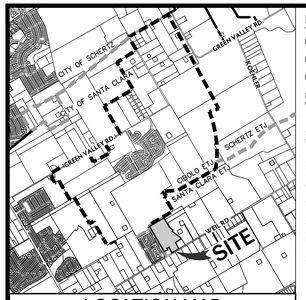

LOCATION MAP
N.T.S.

LEGEND

- PROPOSED CONTOUR — 1000
- EXISTING CONTOUR — 1000
- PROPOSED ELEVATION — 297.58
- PROPOSED TOP OF WALL ELEVATION — 297.58 TW
- PROPOSED BOTTOM OF WALL ELEVATION — 297.58 BW
- EXISTING ELEVATION — 672.00E
- GRADE BREAK — GRADE BREAK
- BUILDING SETBACK
- SWALE
- RETAINING WALL
- KEYNOTE — 1

KEYNOTES

1. 20' ELECTRIC, GAS, TELEPHONE, AND CABLE TELEVISION EASEMENT & BUILDING SETBACK LINE
2. 10' ELECTRIC, GAS, TELEPHONE, AND CABLE TELEVISION EASEMENT & BUILDING SETBACK LINE

GENERAL SPECIFICATIONS FOR SITE PREPARATION

1. GENERAL DESCRIPTION

THIS ITEM SHALL CONSIST OF ALL CLEARING AND GRUBBING, DEMOLITION, PREPARATION OF LAND TO BE FILLED, FILLING OF THE LAND, SPREADING, COMPACTION TESTING AND INSPECTION OF THE FILL, AND ALL SUBSIDIARY WORK NECESSARY TO COMPLETE THE GRADING OF THE CUT AND FILL AREAS TO CONFORM WITH THE LINES, GRADES AND SLOPES AS SHOWN ON THE APPROVED PLANS.

ALL LOT GRADING MUST MEET REQUIREMENTS OF FHA/HUD HANDBOOK 4140.3, SPECIFICATIONS FOR LAND DEVELOPMENTS ON CONTROLLED EARTHWORK, DATASHEET 79G. HUD 79G REQUIREMENTS FOR FILL MATERIAL OF 6 INCHES AND MORE WILL BE CONDUCTED. ALL CUT AREAS WILL ALSO MEET THE REQUIREMENTS FOR HUD 79G COMPACTION TESTING. IN ADDITION, ENGINEERS MUST PROVIDED VERIFICATION OF ALL AREAS WHICH DO NOT REQUIRE HUD 79G.

2. CLEARING THE AREA TO BE FILLED

ALL TIMBER, LOGS, TREES, BRUSH AND RUBBISH SHALL BE REMOVED FROM THE SITE.

3. SCARIFYING THE AREA TO BE FILLED

ALL ORGANIC MATTER SHALL BE REMOVED FROM THE SURFACE UPON WHICH THE FILL IS TO BE PLACED, AND THE SURFACE SHALL THEN BE DISKED OR SCARIFIED TO A MINIMUM DEPTH OF SIX INCHES (6"), ALL SURFACE RUTS OR OTHER UNEVEN FEATURES WILL BE LEVELED PRIOR TO FIELD DENSITY TESTING.

4. COMPACTING THE AREA TO BE FILLED

FOLLOWING THE CLEARING AND DISKING OR SCARIFYING OF THE FILL AREA, IT SHALL BE BLADED UNTIL IT IS UNIFORM AND FREE FROM LARGE CLODS. THE AREA SHALL BE BROUGHT TO THE ADEQUATE MOISTURE CONTENT AND COMPACTED (TYPICALLY) TO NOT LESS THAN NINETY PERCENT (90%) OF MAXIMUM DENSITY IN ACCORDANCE WITH THE CURRENT ASTM D 1557 COMPACTION PROCEDURE, OR 95% OF MAXIMUM DENSITY IN ACCORDANCE WITH THE CURRENT THD--TEX--113--E COMPACTION PROCEDURE.

5. FILL MATERIALS

THE MATERIALS USED SHALL BE FREE FROM ORGANIC MATTER AND OTHER DELETERIOUS SUBSTANCES, SUCH AS TREES, BRUSH AND RUBBISH.

6. DEPTH AND MIXING OF FILL LAYERS

THE SELECTED FILL MATERIAL SHALL BE PLACED IN LEVEL, UNIFORM LAYERS WHICH, WHEN COMPACTED, SHALL HAVE A DENSITY CONFORMING TO THAT STIPULATED ABOVE. EACH LAYER SHALL BE THOROUGHLY MIXED DURING THE SPREADING TO ENSURE UNIFORMITY OF MATERIAL IN EACH LAYER. COMPACTED LAYER THICKNESS MAY VARY DEPENDING ON THE COMPACTION EQUIPMENT OF DEMONSTRATED CAPABILITY. THE MAXIMUM LOOSE DEPTH FOR ANY MATERIAL SHALL NOT EXCEED TWELVE INCHES (12"). FOR TESTING REQUIREMENTS OF FILL MATERIAL, SEE DENSITY TESTING.

7. ROCK

WHEN FILL MATERIAL INCLUDES ROCK, THE MAXIMUM ROCK SIZE SHALL BE AS APPROVED BY THE GEOTECHNICAL ENGINEER. NO LARGE ROCKS SHALL BE ALLOWED TO NEST AND ALL VOIDS MUST BE FILLED WITH SMALL STONES OR SOIL AND ADEQUATELY COMPACTED. NO LARGE ROCKS WILL BE PERMITTED WITHIN EIGHTEEN INCHES (18") OF THE FINISHED GRADE.

8. COMPACTION OF FILL LAYER

COMPACTION EQUIPMENT SHALL BE CAPABLE OF COMPACTING THE FILL TO THE SPECIFIED DENSITY. COMPACTION SHALL BE ACCOMPLISHED WHILE THE FILL MATERIAL IS AT OR NEAR THE APPROPRIATE MOISTURE CONTENT. COMPACTION OF EACH LAYER SHALL BE CONTINUOUS OVER THE ENTIRE STRUCTURAL AREA (BENEATH PROPOSED STRUCTURES).

9. COMPACTION OF SLOPES

THE FACES OF FILL SLOPES SHALL BE COMPACTED. COMPACTING OPERATIONS SHALL BE CONTINUED UNTIL THE SLOPE FACES ARE STABLE BUT NOT TOO DENSE FOR PLANTING ON THE SLOPES. COMPACTION OF THE SLOPE FACES MAY BE DONE PROGRESSIVELY IN INCREMENTS OF THREE TO FIVE FEET (3' TO 5') IN FILL HEIGHT AS THIS FILL PROGRESSES OR AFTER THE FILL HAS BEEN BROUGHT TO ITS TOTAL HEIGHT.

10. MOISTURE CONTENT

THE FILL MATERIAL SHALL BE COMPACTED AT THE APPROPRIATE MOISTURE CONTENT SPECIFIED FOR THE SOILS BEING USED. APPROPRIATE MOISTURE CONTENT IS DEFINED, TYPICALLY, AS OPTIMUM MOISTURE CONTENT; HOWEVER, FOR EXPANSIVE SOILS IT MAY BE GREATER THAN OPTIMUM MOISTURE CONTENT, AND OTHER MOISTURE CONTENTS MAY BE NECESSARY TO PRODUCE THE DESIRED RESULTS WITH CERTAIN SOILS.

11. DENSITY TESTS

FIELD DENSITY TESTS SHALL BE PERFORMED ON LAYERS OF FILL WHEN THE FILL IS BEING PLACED AS DIRECTED BY THE GEOTECHNICAL ENGINEER. THE MAXIMUM FILL HEIGHT BETWEEN DENSITY TESTING SHALL BE EIGHTEEN INCHES (18"). ALL TESTING SHALL BE REQUESTED BY THE CONTRACTOR TO MEET THE CONTRACTOR'S CONSTRUCTION SCHEDULE. NOTIFICATION BY THE CONTRACTOR TO CONDUCT TESTS SHALL BE AT LEAST THE DAY BEFORE. THIS NOTIFICATION SHALL INCLUDE THE FILL AREA LOCATION (LOT AND BLOCK), THE LIFT OR HEIGHT OF FILL AND APPROXIMATE DESIRED TIME OF TESTING. WHEN THESE TESTS INDICATE THAT THE DENSITY OF ANY LAYER OF FILL OR PORTION THEREOF IS BELOW THE REQUIRED DENSITY, THE PARTICULAR LAYER OR PORTION SHALL BE REWORKED AND RETESTED AT THE EXPENSE OF THE CONTRACTOR UNLESS THE CONTRACTOR CAN SHOW EVIDENCE THAT CIRCUMSTANCES BEYOND HIS CONTROL REQUIRED THE RETESTING. GENERALLY, THE SPECIFIC TESTING WILL BE AS FOLLOWS AND CONDUCTED BY GEOTECHNICAL ENGINEER.

1. THE LAND TO BE FILLED (PREPARED SUBGRADE) SHALL BE PREPARED AND TESTED AT A FREQUENCY AS DETERMINED BY THE GEOTECHNICAL ENGINEER.
2. THE FIRST LIFT OF COMPACTED FILL (GENERALLY 8 TO 12-IN.) SHALL BE TESTED AS DETERMINED BY THE GEOTECHNICAL ENGINEER. ANY AREAS SUPPORTING THE PROPOSED STRUCTURES REQUIRING FILL SHALL BE TESTED FOR DENSITY COMPLIANCE.
3. FILLS SHALL BE TESTED A MAXIMUM OF EACH EIGHTEEN INCHES (18") OF FILL.
4. TEST RESULTS WILL BE PROVIDED BY THE FIELD TECHNICIAN TO THE CONTRACTOR WHEN POSSIBLE; HOWEVER, ALL TEST RESULTS ARE TO BE REVIEWED BY THE GEOTECHNICAL ENGINEER FOR COMPLIANCE. THE ENGINEER WILL NOTIFY THE CONTRACTOR OF ALL THE TEST RESULTS.

12. CUT/FILL LOTS

AREAS INVOLVING CUT ON ONE PORTION AND FILL ON ANOTHER PORTION OF A SPECIFIC LOT SHALL BE PREPARED TO A MINIMUM DEPTH OF 6-IN. AND WILL BE THE SAME MATERIAL CLASSIFICATION AT THE SAME COMPACTION AND MOISTURE CONTENT. A MINIMUM OF TWO (2) FIELD DENSITY TESTS SHALL BE REQUIRED ON EACH CUT/FILL LOT FOR THE PURPOSE OF DETERMINING UNIFORMITY OF THE AREA SUPPORTING THE PROPOSED STRUCTURES.

NOTE:

LOT GRADING BASED ON SLABS BEING 20' BEHIND FRONT PROPERTY LINE.

ALL ELEVATIONS AT FRONT PROPERTY LINE ARE 0.30' ABOVE CURB ELEVATION ON MINOR STREETS.

TYPICAL PAD SIZES ARE 80' x 30' ON MINOR STREETS.

CONTOURS SHOWN ON STREET ARE TOP OF STREET.

DENSITY TEST FREQUENCY

NOT TO SCALE

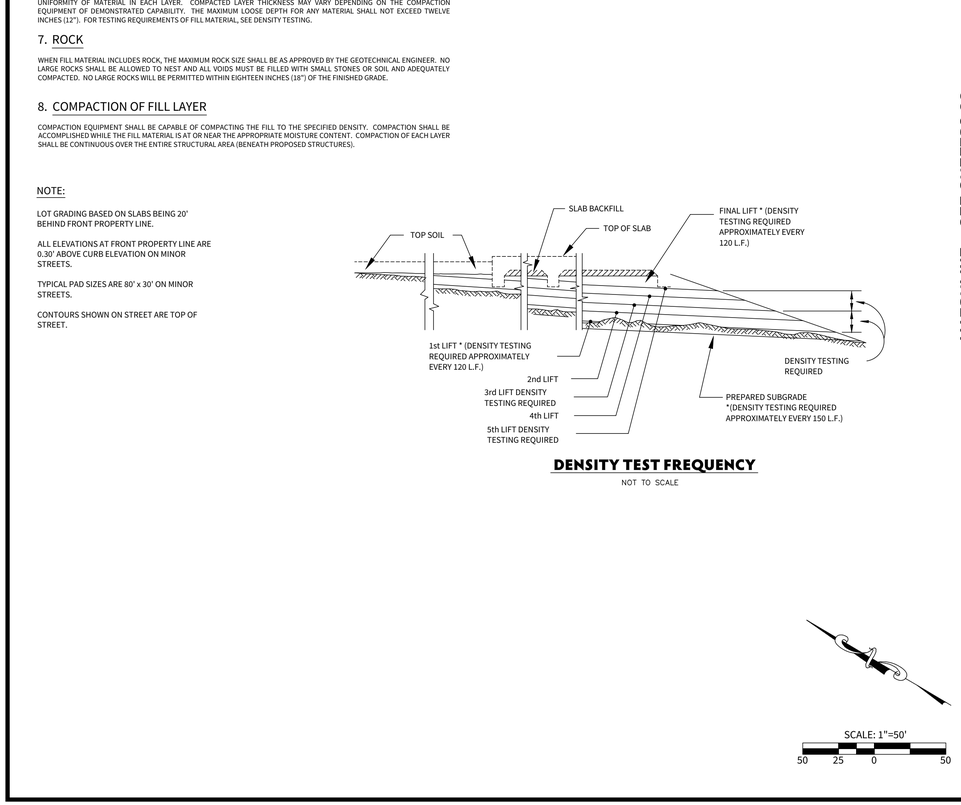

MATCHLINE – SEE SHEETC2.00

SCALE: 1"=50'
50 25 0 50

CUDEENGINEERS.COM

4122 Pond Hill Road, Suite 101
San Antonio, Texas 78231
P:(210) 681.2951 F: (210) 523.7112

GOERKE SUBDIVISION PHASE 1

GRADING PLAN

DATE
02/26/2025

PROJECT NO.
03346.101

DRAWN BY
R.B./M.A.S.

CHECKED BY
K.M.H.

REVISIONS
1.
2.
3.
4.
5.
6.
7.
8.
9.

STATE OF TEXAS
KYLE M. HUDEK
138753
LICENSED
PROFESSIONAL ENGINEER
03/04/2025

CUDE ENGINEERS
TBPE No. 455
TBPLS No. 10048500

C2.01

REPRODUCTION OF THE ORIGINAL SIGNED AND SEALED PLAN AND/OR ELECTRONIC MEDIA MAY HAVE BEEN INADVERTENTLY ALTERED. CONTRACTOR IS RESPONSIBLE FOR VERIFYING THE SCALE OF THE DOCUMENT AND CONTACTING CUDE ENGINEERS TO VERIFY DISCREPANCIES PRIOR TO CONSTRUCTION.

P:\03346\103\2 DWG\4 Sheets\C2.01 GRADING.dwg 2/25/2025 8:13:06am mkarnick

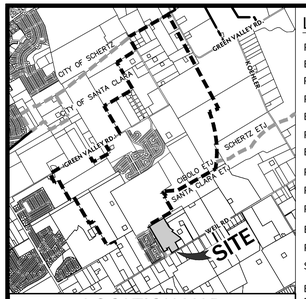

LOCATION MAP
N.T.S.

LEGEND

- PROPOSED SANITARY SEWER MANHOLE
- EXISTING SANITARY SEWER MANHOLE
- PROPOSED SANITARY SEWER LATERAL
- PROPOSED SANITARY SEWER MAIN — 8"SS
- EXISTING SANITARY SEWER MAIN — EX. 8" SS
- PROPOSED WATER MAIN — 8"W
- EXISTING WATER MAIN — EX. 8" W
- PROPOSED STANDARD FIRE HYDRANT
- PROPOSED STANDARD GATE VALVE
- PROPOSED PERMANENT BLOWOFF
- EXISTING OVERHEAD ELECTRIC — OHE
- PROPOSED UNDERGROUND ELECTRIC — ELEC
- SITE BOUNDARY
- ELECTRIC, GAS, TELEPHONE, & CABLE T.V. EASEMENT — E.G.T.CA. ESM'T
- BUILDING SETBACK LINE — B.S.L.
- KEYNOTE (1)
- STREET LIGHT

KEYNOTES

1. 20' ELECTRIC, GAS, TELEPHONE, AND CABLE TELEVISION EASEMENT & BUILDING SETBACK LINE
2. 10' ELECTRIC, GAS, TELEPHONE, AND CABLE TELEVISION EASEMENT & BUILDING SETBACK LINE

GVEC REQUIREMENTS FOR ELECTRIC UTILITY ROAD CROSSINGS

1. ONLY 2 ½ INCH SCHEDULE 40 GRAY ELECTRICAL CONDUIT IS TO BE USED AND IS TO BE SUPPLIED BY THE DEVELOPER. ALL JOINTS MUST BE GLUED.
2. ROAD CROSSINGS MUST BE INSTALLED 3 FT. BELOW FINAL SUB-GRADE OR 4 FT. FROM FINAL GRADE ON NON-WATER SIDE. WHEN ELECTRICAL CROSSINGS ARE REQUIRED TO CROSS WATER MAINS, THEY MUST BE 2 FT. BELOW OR 2 FT ABOVE WATER MAINS, BUT NOT LESS THAN 48 INCHES OF COVER BELOW FINAL GRADE (PIT SAND MAY BE REQUIRED BY SOME WATER UTILITIES).
3. ALL CONDUIT PIPES SHOULD BE LAID FLAT IN THE DITCH, SIDE BY SIDE, NOT STACKED OR TWISTED. IF MORE THAN TWO PIPES ARE IN A DITCH YOU MUST NUMBER THE INSIDE, BOTTOM OF EACH PIPE (EX: 1, 2, 3, ETC.)
4. ALL OTHER UTILITIES MUST MAINTAIN A MINIMUM OF 3 FT. OF SEPARATION FROM THE ELECTRICAL CROSSING DITCH.
5. NO OTHER UTILITY CROSSINGS SHOULD BE STUBBED OUT IN FRONT OF ELECTRICAL TRANSFORMERS OR SWITCHES.
6. NO OTHER UTILITIES ARE TO BE PLACED IN THE SAME DITCH AS THE ELECTRICAL CROSSING.
7. ALL CROSSINGS ARE TO BE INSTALLED AT THE PROPERTY LINE UNLESS THERE ARE WATER METERS EXISTING ON EACH SIDE OF THE PROPERTY LINE AT THE CROSSING LOCATION. AT LOCATIONS WHERE WATER METER CONFLICTS EXIST, THE ELECTRICAL CROSSING MUST BE MOVED 7' FROM THE PROPERTY LINE TO AVOID WATER METERS. ALL OTHER UTILITY CROSSINGS MUST BE LOCATED 3 FT. ON OPPOSITE SIDE OF PROPERTY LINE.
8. ALL CROSSINGS MUST BE INSPECTED BY A GVEC REPRESENTATIVE BEFORE THEY ARE BACKFILLED. PLEASE PROVIDE ONE WEEK NOTICE AS TO WHEN INSPECTIONS WILL BE NEEDED.
9. ALL UTILITY CONDUIT LOCATIONS SHALL BE PROVIDED ON A SEPARATE EXHIBIT THAT MUST BE REQUESTED BY THE CONTRACTOR TO THE ENGINEER.

CAUTION!!!

THE CONTRACTOR SHALL BE AWARE THAT EXISTING UTILITIES ARE WITHIN THE SITE. IT IS THE RESPONSIBILITY OF THE CONTRACTOR TO HAVE THESE UTILITIES LOCATED PRIOR TO COMMENCING CONSTRUCTION. THE CONTRACTOR SHALL USE EXTREME CAUTION WHEN WORKING IN THIS AREA. ANY DAMAGE DONE TO THESE EXISTING FACILITIES WILL BE THE SOLE RESPONSIBILITY OF THE CONTRACTOR TO REPAIR.

TRENCH EXCAVATION SAFETY PROTECTION

CONTRACTOR AND/OR CONTRACTOR'S INDEPENDENTLY RETAINED EMPLOYEE OR STRUCTURAL DESIGN/GEOTECHNICAL/SAFETY/EQUIPMENT CONSULTANT, IF ANY, SHALL REVIEW THESE PLANS AND AVAILABLE GEOTECHNICAL INFORMATION AND THE ANTICIPATED INSTALLATION SITE(S) WITHIN THE PROJECT WORK AREA IN ORDER TO IMPLEMENT CONTRACTOR'S TRENCH EXCAVATION SAFETY PROTECTION SYSTEMS, PROGRAMS AND/OR PROCEDURES FOR THE PROJECT DESCRIBED IN THE CONTRACT DOCUMENTS. THE CONTRACTOR'S IMPLEMENTATION OF THESE SYSTEMS, PROGRAMS AND/OR PROCEDURES SHALL PROVIDE FOR ADEQUATE TRENCH EXCAVATION SAFETY PROTECTION THAT COMPLY WITH AS A MINIMUM, OSHA STANDARDS FOR TRENCH EXCAVATIONS. SPECIFICALLY, CONTRACTOR AND/OR CONTRACTOR'S INDEPENDENTLY RETAINED EMPLOYEE OR SAFETY CONSULTANT SHALL IMPLEMENT A TRENCH SAFETY PROGRAM IN ACCORDANCE WITH OSHA STANDARDS GOVERNING THE PRESENCE AND ACTIVITIES OF INDIVIDUALS WORKING IN AND AROUND TRENCH EXCAVATION.

COLLECTOR STREET CROSS-SECTION
N.T.S.

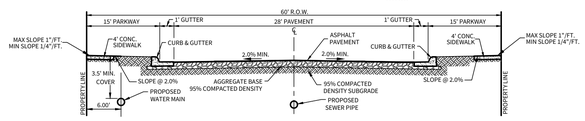

MINOR STREET CROSS-SECTION
N.T.S.

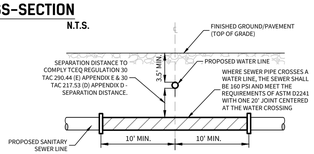

TYPICAL SANITARY SEWER/ WATER CROSSING DETAIL
N.T.S.

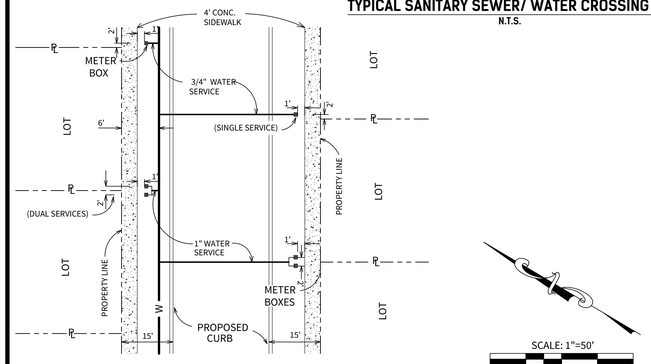

WATER METER BOX LOCATION (60' R.O.W.)
N.T.S.

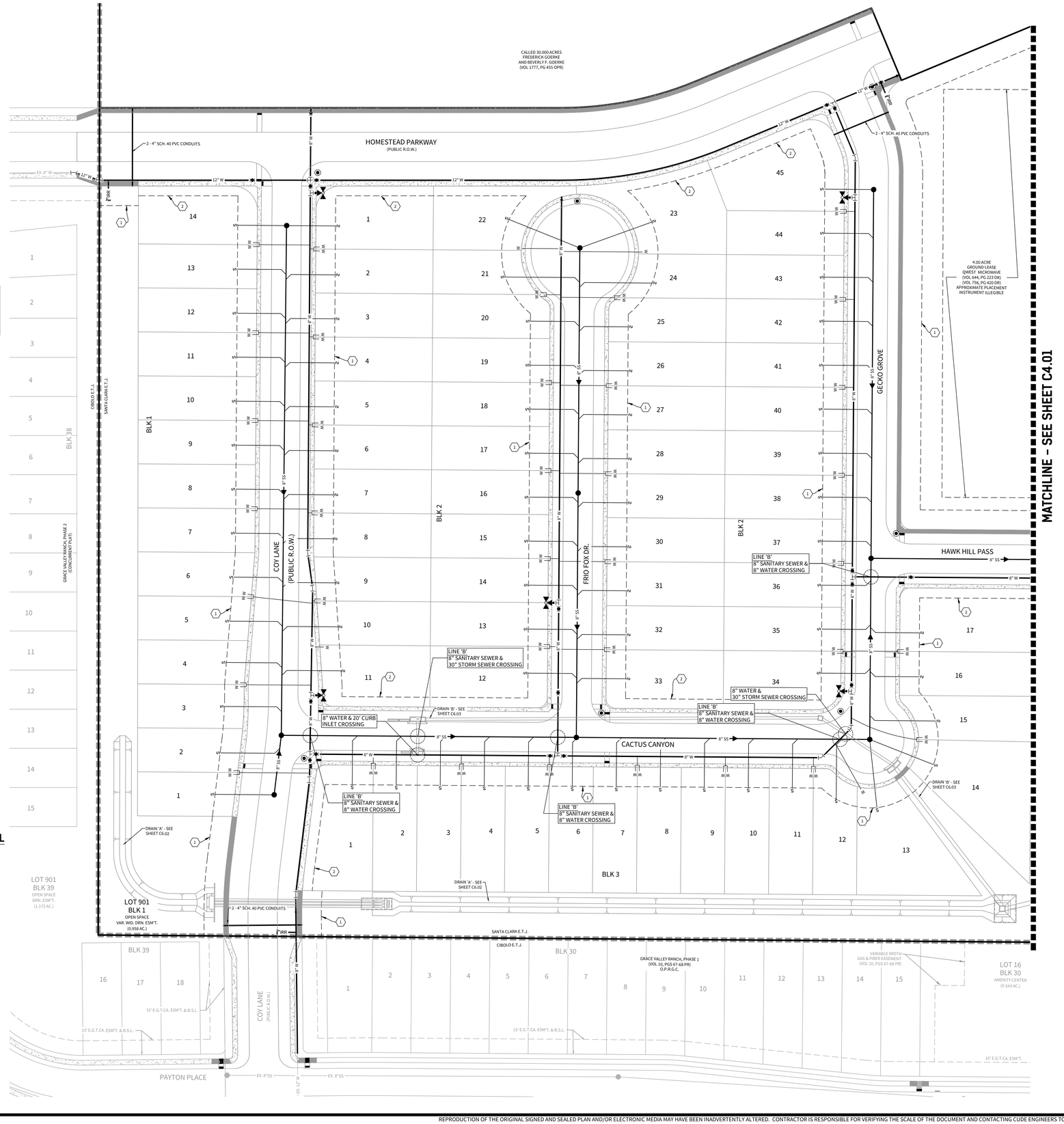

MATCHLINE - SEE SHEET C4.01

CUDEENGINEERS.COM

4122 Pond Hill Road, Suite 101
San Antonio, Texas 78231
P:(210) 681.2951 F: (210) 523.7112

GOERKE SUBDIVISION PHASE 1

UTILITY LAYOUT PLAN

DATE
01/15/2025

PROJECT NO.
03346.101

DRAWN BY
R.B./M.A.S.

CHECKED BY
K.M.H.

REVISIONS
1.
2.
3.
4.
5.
6.
7.
8.
9.

STATE OF TEXAS
KYLE M. HUDEK
138753
LICENSED
PROFESSIONAL ENGINEER
01/27/2025

CUDE ENGINEERS
TBPE No. 455
TBPLS No. 10048500

C3.00

REPRODUCTION OF THE ORIGINAL SIGNED AND SEALED PLAN AND/OR ELECTRONIC MEDIA MAY HAVE BEEN INADVERTENTLY ALTERED. CONTRACTOR IS RESPONSIBLE FOR VERIFYING THE SCALE OF THE DOCUMENT AND CONTACTING CUDE ENGINEERS TO VERIFY DISCREPANCIES PRIOR TO CONSTRUCTION.

P:\03346.101\1-Design\4-Plans\C3.00_C3.01 Util. Plan 2025.01.15 - Kyle Hudek.dwg

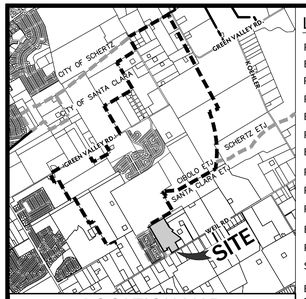

LOCATION MAP
N.T.S.

LEGEND

PROPOSED SANITARY SEWER MANHOLE	
EXISTING SANITARY SEWER MANHOLE	
PROPOSED SANITARY SEWER LATERAL	
PROPOSED SANITARY SEWER MAIN	8"SS
EXISTING SANITARY SEWER MAIN	EX. 8" SS
PROPOSED WATER MAIN	8"W
EXISTING WATER MAIN	EX. 8" W
PROPOSED STANDARD FIRE HYDRANT	
PROPOSED STANDARD GATE VALVE	
PROPOSED PERMANENT BLOWOFF	
EXISTING OVERHEAD ELECTRIC	OHE
PROPOSED UNDERGROUND ELECTRIC	ELEC
SITE BOUNDARY	
ELECTRIC, GAS, TELEPHONE, & CABLE T.V. EASEMENT	E.G.T.CA. ESM'T
BUILDING SETBACK LINE	B.S.L.
KEYNOTE	1
STREET LIGHT	

KEYNOTES

1. 20' ELECTRIC, GAS, TELEPHONE, AND CABLE TELEVISION EASEMENT & BUILDING SETBACK LINE
2. 10' ELECTRIC, GAS, TELEPHONE, AND CABLE TELEVISION EASEMENT & BUILDING SETBACK LINE

GVEC REQUIREMENTS FOR ELECTRIC UTILITY ROAD CROSSINGS

1. ONLY 2 ½ INCH SCHEDULE 40 GRAY ELECTRICAL CONDUIT IS TO BE USED AND IS TO BE SUPPLIED BY THE DEVELOPER. ALL JOINTS MUST BE GLUED.
2. ROAD CROSSINGS MUST BE INSTALLED 3 FT. BELOW FINAL SUB-GRADE OR 4 FT. FROM FINAL GRADE ON NON-WATER SIDE. WHEN ELECTRICAL CROSSINGS ARE REQUIRED TO CROSS WATER MAINS, THEY MUST BE 2 FT. BELOW OR 2 FT ABOVE WATER MAINS, BUT NOT LESS THAN 48 INCHES OF COVER BELOW FINAL GRADE (PIT SAND MAY BE REQUIRED BY SOME WATER UTILITIES).
3. ALL CONDUIT PIPES SHOULD BE LAID FLAT IN THE DITCH, SIDE BY SIDE, NOT STACKED OR TWISTED. IF MORE THAN TWO PIPES ARE IN A DITCH YOU MUST NUMBER THE INSIDE, BOTTOM OF EACH PIPE (EX: 1, 2, 3, ETC.)
4. ALL OTHER UTILITIES MUST MAINTAIN A MINIMUM OF 3 FT. OF SEPARATION FROM THE ELECTRICAL CROSSING DITCH.
5. NO OTHER UTILITY CROSSINGS SHOULD BE STUBBED OUT IN FRONT OF ELECTRICAL TRANSFORMERS OR SWITCHES.
6. NO OTHER UTILITIES ARE TO BE PLACED IN THE SAME DITCH AS THE ELECTRICAL CROSSING.
7. ALL CROSSINGS ARE TO BE INSTALLED AT THE PROPERTY LINE UNLESS THERE ARE WATER METERS EXISTING ON EACH SIDE OF THE PROPERTY LINE AT THE CROSSING LOCATION. AT LOCATIONS WHERE WATER METER CONFLICTS EXIST, THE ELECTRICAL CROSSING MUST BE MOVED 7' FROM THE PROPERTY LINE TO AVOID WATER METERS. ALL OTHER UTILITY CROSSINGS MUST BE LOCATED 3 FT. ON OPPOSITE SIDE OF PROPERTY LINE.
8. ALL CROSSINGS MUST BE INSPECTED BY A GVEC REPRESENTATIVE BEFORE THEY ARE BACKFILLED. PLEASE PROVIDE ONE WEEK NOTICE AS TO WHEN INSPECTIONS WILL BE NEEDED.
9. ALL UTILITY CONDUIT LOCATIONS SHALL BE PROVIDED ON A SEPARATE EXHIBIT THAT MUST BE REQUESTED BY THE CONTRACTOR TO THE ENGINEER.

CAUTION!!!

THE CONTRACTOR SHALL BE AWARE THAT EXISTING UTILITIES ARE WITHIN THE SITE. IT IS THE RESPONSIBILITY OF THE CONTRACTOR TO HAVE THESE UTILITIES LOCATED PRIOR TO COMMENCING CONSTRUCTION. THE CONTRACTOR SHALL USE EXTREME CAUTION WHEN WORKING IN THIS AREA. ANY DAMAGE DONE TO THESE EXISTING FACILITIES WILL BE THE SOLE RESPONSIBILITY OF THE CONTRACTOR TO REPAIR.

TRENCH EXCAVATION SAFETY PROTECTION

CONTRACTOR AND/OR CONTRACTOR'S INDEPENDENTLY RETAINED EMPLOYEE OR STRUCTURAL DESIGN/GEOTECHNICAL/SAFETY/EQUIPMENT CONSULTANT, IF ANY, SHALL REVIEW THESE PLANS AND AVAILABLE GEOTECHNICAL INFORMATION AND THE ANTICIPATED INSTALLATION SITE(S) WITHIN THE PROJECT WORK AREA IN ORDER TO IMPLEMENT CONTRACTOR'S TRENCH EXCAVATION SAFETY PROTECTION SYSTEMS, PROGRAMS AND/OR PROCEDURES FOR THE PROJECT DESCRIBED IN THE CONTRACT DOCUMENTS. THE CONTRACTOR'S IMPLEMENTATION OF THESE SYSTEMS, PROGRAMS AND/OR PROCEDURES SHALL PROVIDE FOR ADEQUATE TRENCH EXCAVATION SAFETY PROTECTION THAT COMPLY WITH AS A MINIMUM, OSHA STANDARDS FOR TRENCH EXCAVATIONS. SPECIFICALLY, CONTRACTOR AND/OR CONTRACTOR'S INDEPENDENTLY RETAINED EMPLOYEE OR SAFETY CONSULTANT SHALL IMPLEMENT A TRENCH SAFETY PROGRAM IN ACCORDANCE WITH OSHA STANDARDS GOVERNING THE PRESENCE AND ACTIVITIES OF INDIVIDUALS WORKING IN AND AROUND TRENCH EXCAVATION.

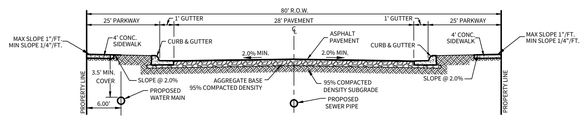

COLLECTOR STREET CROSS-SECTION
N.T.S.

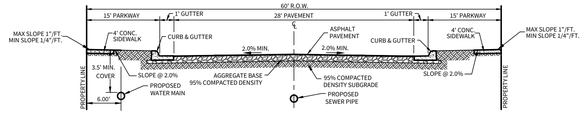

MINOR STREET CROSS-SECTION
N.T.S.

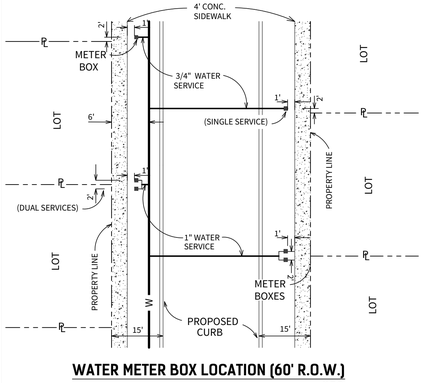

WATER METER BOX LOCATION (60' R.O.W.)
N.T.S.

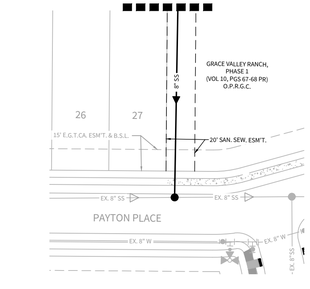

TYPICAL SANITARY SEWER/ WATER CROSSING DETAIL
N.T.S.

SCALE: 1"=50'
50 25 0 50

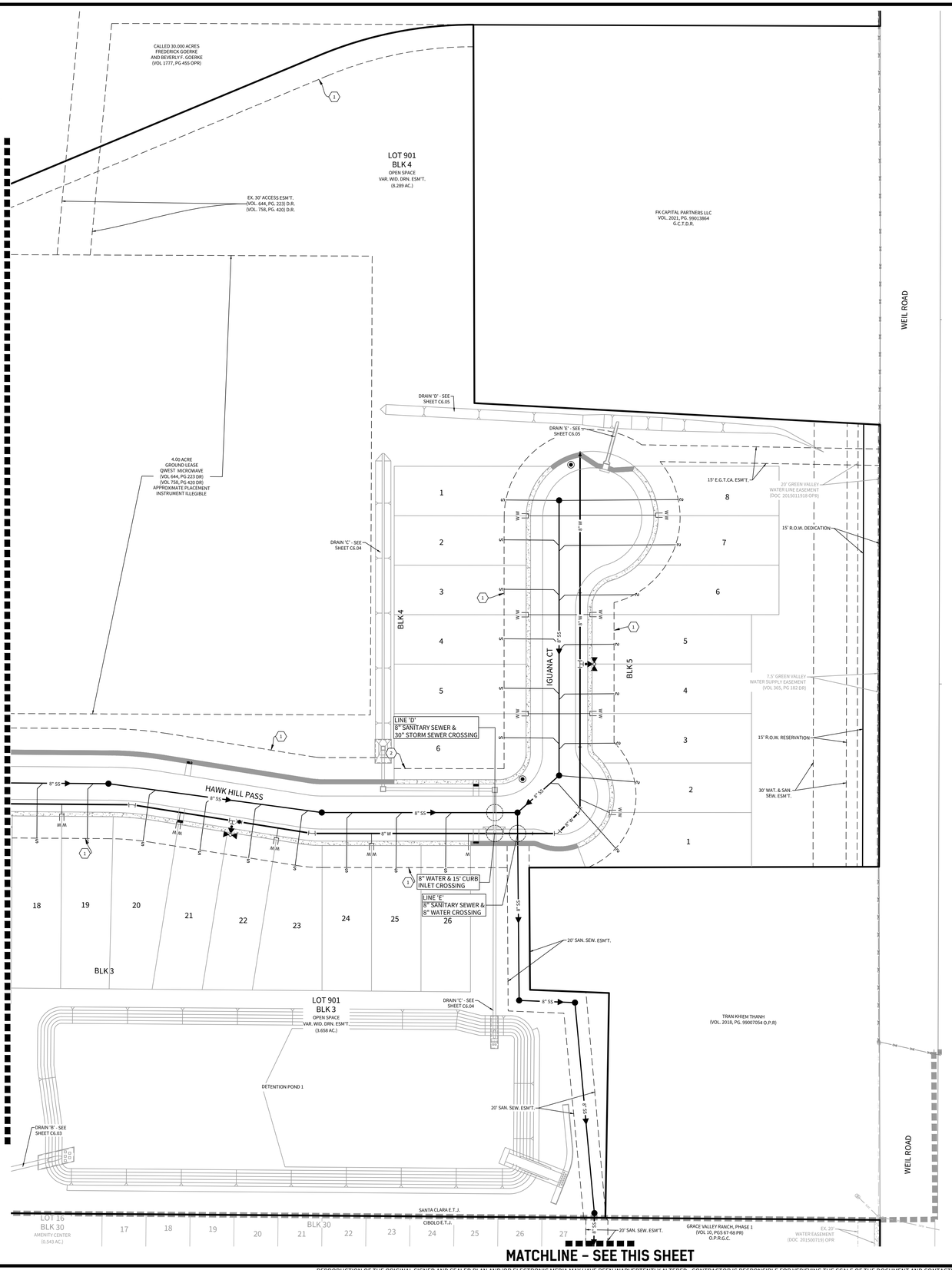

MATCHLINE - SEE SHEETC4.00

MATCHLINE - SEE THIS SHEET

CUDEENGINEERS.COM

CUDE ENGINEERS

4122 Pond Hill Road, Suite 101
San Antonio, Texas 78231
P:(210) 681.2951 F: (210) 523.7112

GOERKE SUBDIVISION PHASE 1

UTILITY LAYOUT PLAN

DATE
01/15/2025

PROJECT NO.
03346.101

DRAWN BY
R.B./M.A.S.

CHECKED BY
K.M.H.

REVISIONS
1.
2.
3.
4.
5.
6.
7.
8.
9.

STATE OF TEXAS
KYLE M. HUDEK
138753
LICENSED PROFESSIONAL ENGINEER
01/27/2025

CUDE ENGINEERS
TBPE No. 455
TBPLS No. 10048500

C3.01

REPRODUCTION OF THE ORIGINAL SIGNED AND SEALED PLAN AND/OR ELECTRONIC MEDIA MAY HAVE BEEN INADVERTENTLY ALTERED. CONTRACTOR IS RESPONSIBLE FOR VERIFYING THE SCALE OF THE DOCUMENT AND CONTACTING CUDE ENGINEERS TO VERIFY DISCREPANCIES PRIOR TO CONSTRUCTION.

P:\03346\03346.101\2-Survey\Plats\CS.dgn, 1/27/2025 1:51:56 PM, Aug 22/25/20/15 %Layer=Xrefs

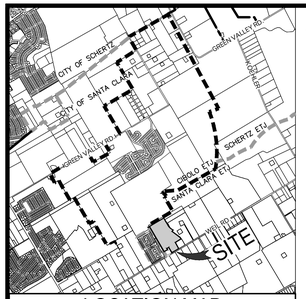

LOCATION MAP
N.T.S.

KEYNOTES

1. 20' ELECTRIC, GAS, TELEPHONE, AND CABLE TELEVISION EASEMENT & BUILDING SETBACK LINE
2. 10' ELECTRIC, GAS, TELEPHONE, AND CABLE TELEVISION EASEMENT & BUILDING SETBACK LINE

LEGEND

PROPOSED SANITARY SEWER MANHOLE	
EXISTING SANITARY SEWER MANHOLE	
PROPOSED SANITARY SEWER LATERAL	
PROPOSED SANITARY SEWER MAIN	8"SS
EXISTING SANITARY SEWER MAIN	EX. 8" SS
PROPOSED WATER MAIN	8"W
EXISTING WATER MAIN	EX. 8" W
PROPOSED STANDARD FIRE HYDRANT	
PROPOSED STANDARD GATE VALVE	
PROPOSED PERMANENT BLOWOFF	
ELECTRIC, GAS, TELEPHONE, & CABLE T.V. EASEMENT	E.G.T.C.A. ESM'T
BUILDING SETBACK LINE	B.S.L.
KEYNOTE	1

CAUTION!!!

THE CONTRACTOR SHALL BE AWARE THAT EXISTING UTILITIES ARE WITHIN HOMESTEAD PARKWAY. IT IS THE RESPONSIBILITY OF THE CONTRACTOR TO HAVE THESE UTILITIES LOCATED PRIOR TO COMMENCING CONSTRUCTION. THE CONTRACTOR SHALL USE EXTREME CAUTION WHEN WORKING IN THIS AREA. ANY DAMAGE DONE TO THESE EXISTING FACILITIES WILL BE THE SOLE RESPONSIBILITY OF THE CONTRACTOR TO REPAIR.

TRENCH EXCAVATION SAFETY PROTECTION

CONTRACTOR AND/OR CONTRACTOR'S INDEPENDENTLY RETAINED EMPLOYEE OR STRUCTURAL DESIGN/GEOTECHNICAL/SAFETY/EQUIPMENT CONSULTANT, IF ANY, SHALL REVIEW THESE PLANS AND AVAILABLE GEOTECHNICAL INFORMATION AND THE ANTICIPATED INSTALLATION SITE(S) WITHIN THE PROJECT WORK AREA IN ORDER TO IMPLEMENT CONTRACTOR'S TRENCH EXCAVATION SAFETY PROTECTION SYSTEMS, PROGRAMS AND/OR PROCEDURES FOR THE PROJECT DESCRIBED IN THE CONTRACT DOCUMENTS. THE CONTRACTOR'S IMPLEMENTATION OF THESE SYSTEMS, PROGRAMS AND/OR PROCEDURES SHALL PROVIDE FOR ADEQUATE TRENCH EXCAVATION SAFETY PROTECTION THAT COMPLY WITH AS A MINIMUM, OSHA STANDARDS FOR TRENCH EXCAVATIONS. SPECIFICALLY, CONTRACTOR AND/OR CONTRACTOR'S INDEPENDENTLY RETAINED EMPLOYEE OR SAFETY CONSULTANT SHALL IMPLEMENT A TRENCH SAFETY PROGRAM IN ACCORDANCE WITH OSHA STANDARDS GOVERNING THE PRESENCE AND ACTIVITIES OF INDIVIDUALS WORKING IN AND AROUND TRENCH EXCAVATION.

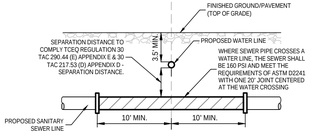

TYPICAL SANITARY SEWER/ WATER CROSSING DETAIL
N.T.S.

GOERKE PHASE 1 SANITARY SEWER QUANTITIES		
TRENCH EXCAVATION PROTECTION	9,085	L.F.
8" PVC SANITARY SEWER LINE (SDR-26)	3,749	L.F.
SANITARY SEWER MANHOLE (0'-6')	19	EA.
EXTRA DEPTH MANHOLE (>6')	83	V.F.
SANITARY SEWER LATERALS (SDR-26) (W/ CLEANOUT)	5,336	L.F.
6" DIA. VERTICAL STACK	134	V.F.
CONCRETE ENCASEMENT	12	C.Y.
MANHOLE RING ENCASEMENT	3	EA.

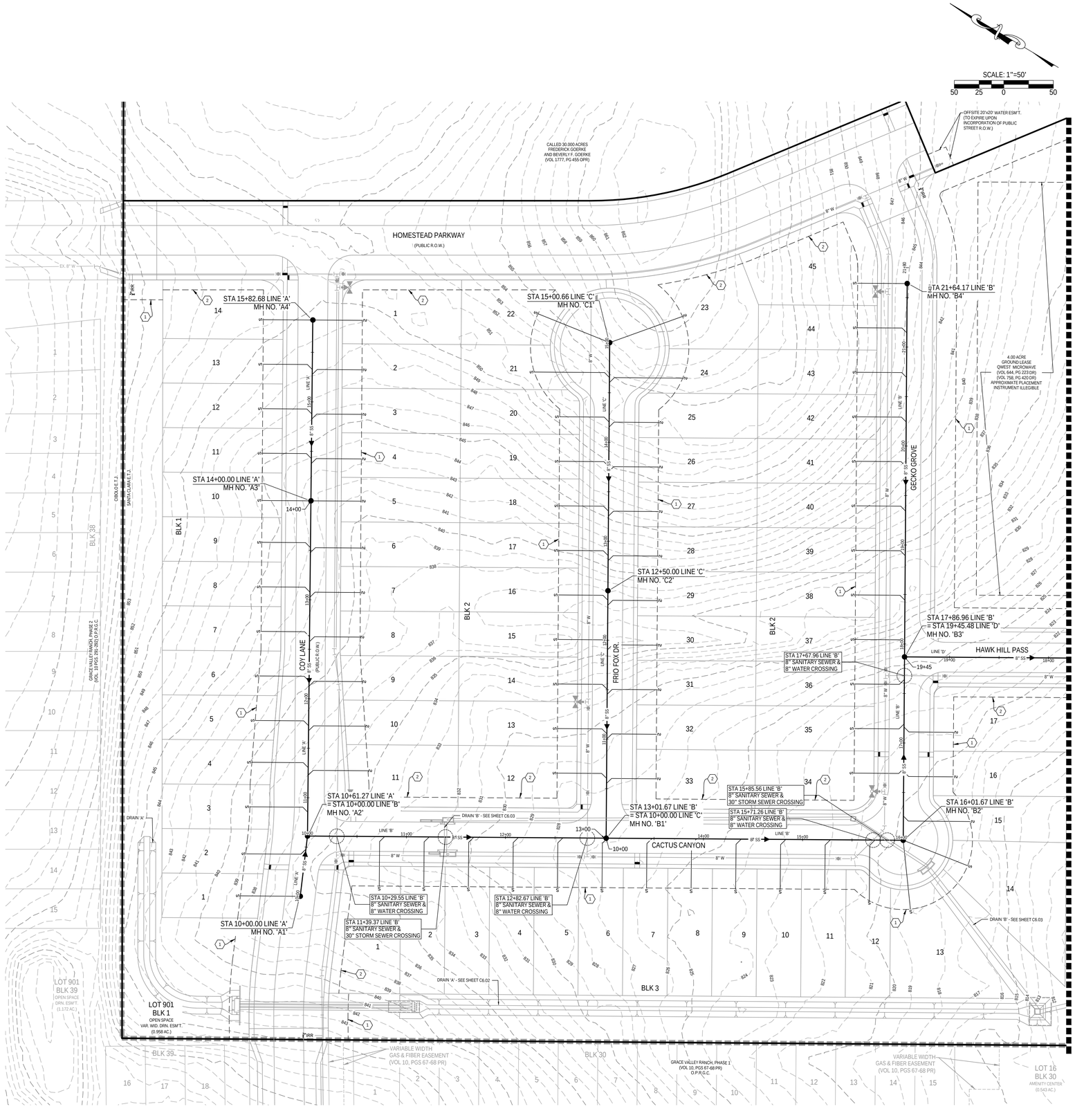

CUDEENGINEERS.COM

CUDE ENGINEERS EST. 1980

4122 Pond Hill Road, Suite 101
San Antonio, Texas 78231
P:(210) 681.2951 F: (210) 523.7112

GOERKE SUBDIVISION PHASE 1

SANITARY SEWER MASTER PLAN

DATE
02/27/2025

PROJECT NO.
03346.101

DRAWN BY
R.B./M.A.S.

CHECKED BY
K.M.H.

REVISIONS

1.
2.
3.
4.
5.
6.
7.
8.
9.

STATE OF TEXAS
KYLE M. HUDEK
138753
LICENSED PROFESSIONAL ENGINEER
03/04/2025

CUDE ENGINEERS
TBPE No. 455
TBPLS No. 10048500

C4.00

REPRODUCTION OF THE ORIGINAL SIGNED AND SEALED PLAN AND/OR ELECTRONIC MEDIA MAY HAVE BEEN INADVERTENTLY ALTERED. CONTRACTOR IS RESPONSIBLE FOR VERIFYING THE SCALE OF THE DOCUMENT AND CONTACTING CUDE ENGINEERS TO VERIFY DISCREPANCIES PRIOR TO CONSTRUCTION.

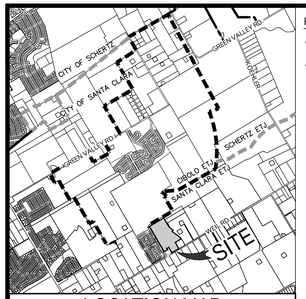

LOCATION MAP
N.T.S.

KEYNOTES

1. 20' ELECTRIC, GAS, TELEPHONE, AND CABLE TELEVISION EASEMENT & BUILDING SETBACK LINE
2. 10' ELECTRIC, GAS, TELEPHONE, AND CABLE TELEVISION EASEMENT & BUILDING SETBACK LINE

LEGEND

PROPOSED SANITARY SEWER MANHOLE	
EXISTING SANITARY SEWER MANHOLE	
PROPOSED SANITARY SEWER LATERAL	
PROPOSED SANITARY SEWER MAIN	8"SS
EXISTING SANITARY SEWER MAIN	EX. 8" SS
PROPOSED WATER MAIN	8"W
EXISTING WATER MAIN	EX. 8" W
PROPOSED STANDARD FIRE HYDRANT	
PROPOSED STANDARD GATE VALVE	
PROPOSED PERMANENT BLOWOFF	
ELECTRIC, GAS, TELEPHONE, & CABLE T.V. EASEMENT	E.G.T.CA. ESM'T
BUILDING SETBACK LINE	B.S.L.
KEYNOTE	1

CAUTION!!!

THE CONTRACTOR SHALL BE AWARE THAT EXISTING UTILITIES ARE WITHIN HOMESTEAD PARKWAY. IT IS THE RESPONSIBILITY OF THE CONTRACTOR TO HAVE THESE UTILITIES LOCATED PRIOR TO COMMENCING CONSTRUCTION. THE CONTRACTOR SHALL USE EXTREME CAUTION WHEN WORKING IN THIS AREA. ANY DAMAGE DONE TO THESE EXISTING FACILITIES WILL BE THE SOLE RESPONSIBILITY OF THE CONTRACTOR TO REPAIR.

TRENCH EXCAVATION SAFETY PROTECTION

CONTRACTOR AND/OR CONTRACTOR'S INDEPENDENTLY RETAINED EMPLOYEE OR STRUCTURAL DESIGN/GEOTECHNICAL/SAFETY/EQUIPMENT CONSULTANT, IF ANY, SHALL REVIEW THESE PLANS AND AVAILABLE GEOTECHNICAL INFORMATION AND THE ANTICIPATED INSTALLATION SITE(S) WITHIN THE PROJECT WORK AREA IN ORDER TO IMPLEMENT CONTRACTOR'S TRENCH EXCAVATION SAFETY PROTECTION SYSTEMS, PROGRAMS AND/OR PROCEDURES FOR THE PROJECT DESCRIBED IN THE CONTRACT DOCUMENTS. THE CONTRACTOR'S IMPLEMENTATION OF THESE SYSTEMS, PROGRAMS AND/OR PROCEDURES SHALL PROVIDE FOR ADEQUATE TRENCH EXCAVATION SAFETY PROTECTION THAT COMPLY WITH AS A MINIMUM, OSHA STANDARDS FOR TRENCH EXCAVATIONS. SPECIFICALLY, CONTRACTOR AND/OR CONTRACTOR'S INDEPENDENTLY RETAINED EMPLOYEE OR SAFETY CONSULTANT SHALL IMPLEMENT A TRENCH SAFETY PROGRAM IN ACCORDANCE WITH OSHA STANDARDS GOVERNING THE PRESENCE AND ACTIVITIES OF INDIVIDUALS WORKING IN AND AROUND TRENCH EXCAVATION.

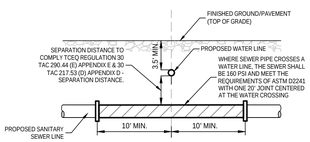

TYPICAL SANITARY SEWER/ WATER CROSSING DETAIL
N.T.S.

GOERKE PHASE 1 SANITARY SEWER QUANTITIES		
TRENCH EXCAVATION PROTECTION	9,085	L.F.
8" PVC SANITARY SEWER LINE (SDR-26)	3,749	L.F.
SANITARY SEWER MANHOLE (0'-6')	19	EA.
EXTRA DEPTH MANHOLE (>6')	83	V.F.
SANITARY SEWER LATERALS (SDR-26) (W/ CLEANOUT)	5,336	L.F.
6" DIA. VERTICAL STACK	134	V.F.
CONCRETE ENCASEMENT	12	C.Y.
MANHOLE RING ENCASEMENT	3	EA.

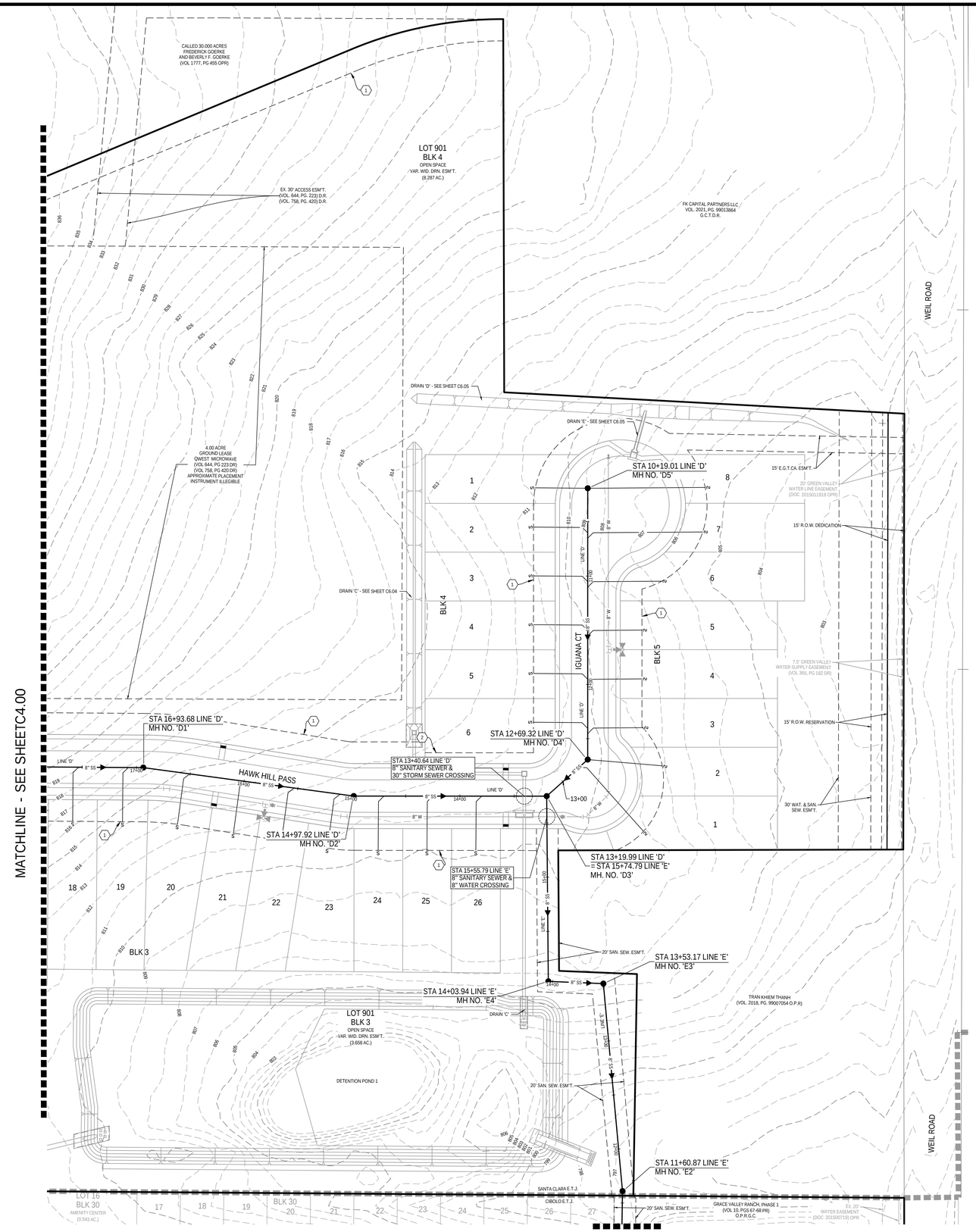

MATCHLINE - SEE SHEETC4.00

MATCHLINE - SEE THIS SHEET

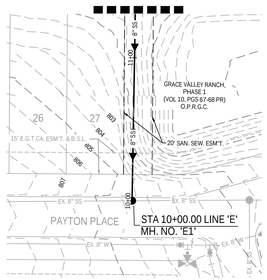

MATCHLINE - SEE THIS SHEET

CUDEENGINEERS.COM
CUDE ENGINEERS
4122 Pond Hill Road, Suite 101
San Antonio, Texas 78231
P:(210) 681.2951 F: (210) 523.7112

GOERKE SUBDIVISION PHASE 1

SANITARY SEWER MASTER PLAN

DATE 02/27/2025
PROJECT NO. 03346.101
DRAWN BY R.B./M.A.S.
CHECKED BY K.M.H.

REVISIONS
1. 2. 3. 4. 5. 6. 7. 8. 9.

STATE OF TEXAS
KYLE M. HUDEK
138753
LICENSED
PROFESSIONAL ENGINEER
03/04/2025
CUDE ENGINEERS
TBPE No. 455
TBPLS No. 10048500

C4.01

REPRODUCTION OF THE ORIGINAL SIGNED AND SEALED PLAN AND/OR ELECTRONIC MEDIA MAY HAVE BEEN INADVERTENTLY ALTERED. CONTRACTOR IS RESPONSIBLE FOR VERIFYING THE SCALE OF THE DOCUMENT AND CONTACTING CUDE ENGINEERS TO VERIFY DISCREPANCIES PRIOR TO CONSTRUCTION.

P:\03346\101\Civil\Plans\CAD_C4.01.SSMP_Proj 2025\02\27 11:24am mamata

LEGEND

- PROPOSED SANITARY SEWER MANHOLE
- EXISTING SANITARY SEWER MANHOLE
- PROPOSED SANITARY SEWER LATERAL
- PROPOSED SANITARY SEWER MAIN — 8"SS
- EXISTING SANITARY SEWER MAIN — EX. 8" SS
- PROPOSED WATER MAIN — 8"W
- EXISTING WATER MAIN — EX. 8" W
- PROPOSED STANDARD FIRE HYDRANT
- PROPOSED STANDARD GATE VALVE
- PROPOSED PERMANENT BLOWOFF
- ELECTRIC, GAS, TELEPHONE, & CABLE T.V. EASEMENT — E.G.T.C.A. ESM'T
- BUILDING SETBACK LINE — B.S.L.

KEYNOTES

1. 20' ELECTRIC, GAS, TELEPHONE, AND CABLE TELEVISION EASEMENT & BUILDING SETBACK LINE
2. 10' ELECTRIC, GAS, TELEPHONE, AND CABLE TELEVISION EASEMENT & BUILDING SETBACK LINE

CAUTION!!!

THE CONTRACTOR SHALL BE AWARE THAT EXISTING UTILITIES ARE WITHIN HOMESTEAD PARKWAY. IT IS THE RESPONSIBILITY OF THE CONTRACTOR TO HAVE THESE UTILITIES LOCATED PRIOR TO COMMENCING CONSTRUCTION. THE CONTRACTOR SHALL USE EXTREME CAUTION WHEN WORKING IN THIS AREA. ANY DAMAGE DONE TO THESE EXISTING FACILITIES WILL BE THE SOLE RESPONSIBILITY OF THE CONTRACTOR TO REPAIR.

TRENCH EXCAVATION SAFETY PROTECTION

CONTRACTOR AND/OR CONTRACTOR'S INDEPENDENTLY RETAINED EMPLOYEE OR STRUCTURAL DESIGN/GEOTECHNICAL/SAFETY/EQUIPMENT CONSULTANT, IF ANY, SHALL REVIEW THESE PLANS AND AVAILABLE GEOTECHNICAL INFORMATION AND THE ANTICIPATED INSTALLATION SITE(S) WITHIN THE PROJECT WORK AREA IN ORDER TO IMPLEMENT CONTRACTOR'S TRENCH EXCAVATION SAFETY PROTECTION SYSTEMS, PROGRAMS AND/OR PROCEDURES FOR THE PROJECT DESCRIBED IN THE CONTRACT DOCUMENTS. THE CONTRACTOR'S IMPLEMENTATION OF THESE SYSTEMS, PROGRAMS AND/OR PROCEDURES SHALL PROVIDE FOR ADEQUATE TRENCH EXCAVATION SAFETY PROTECTION THAT COMPLY WITH AS A MINIMUM, OSHA STANDARDS FOR TRENCH EXCAVATIONS. SPECIFICALLY, CONTRACTOR AND/OR CONTRACTOR'S INDEPENDENTLY RETAINED EMPLOYEE OR SAFETY CONSULTANT SHALL IMPLEMENT A TRENCH SAFETY PROGRAM IN ACCORDANCE WITH OSHA STANDARDS GOVERNING THE PRESENCE AND ACTIVITIES OF INDIVIDUALS WORKING IN AND AROUND TRENCH EXCAVATION.

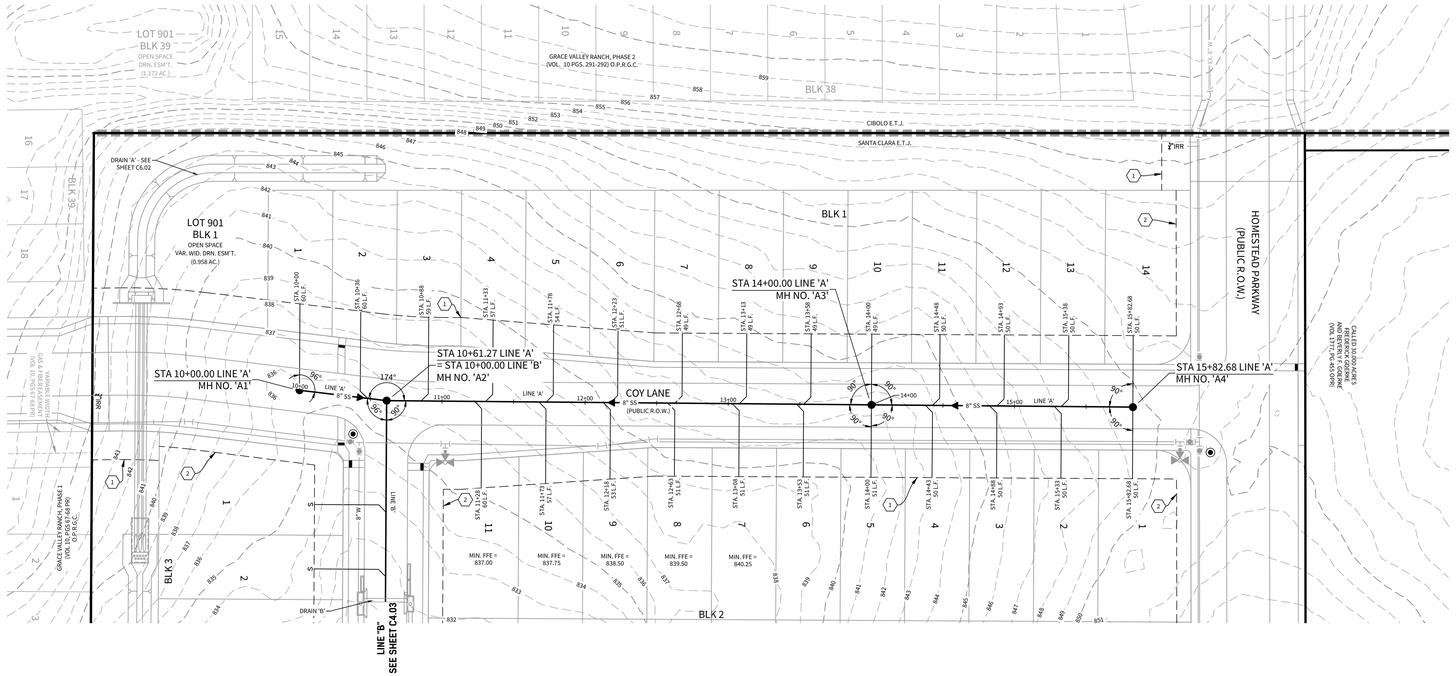

LINE "A"

STA. 10+00.00 TO STA. 15+82.68

SCALE: 1"=50'
50 25 0 50

HORIZONTAL SCALE: 1" = 50'
VERTICAL SCALE: 1" = 5'

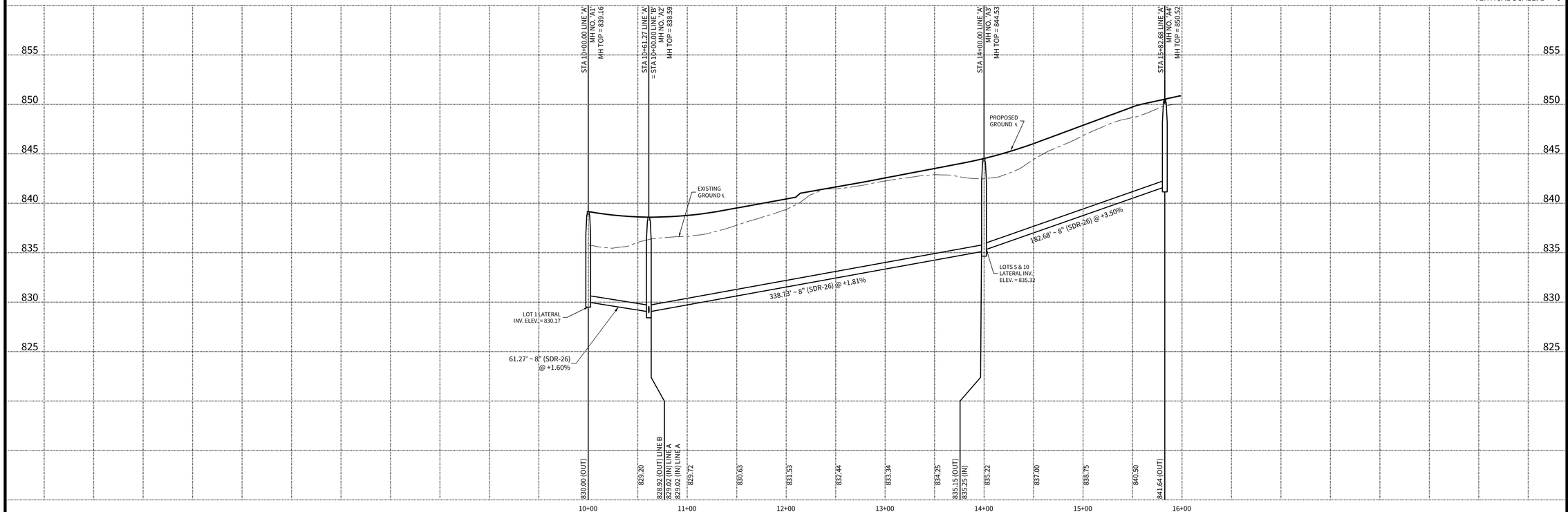

CUDEENGINEERS.COM

CUDE ENGINEERS EST. 1980

4122 Pond Hill Road, Suite 101
San Antonio, Texas 78231
P:(210) 681.2951 F: (210) 523.7112

GOERKE SUBDIVISION PHASE 1

SANITARY SEWER PLAN & PROFILE - LINE 'A'

DATE
02/26/2025

PROJECT NO.
03346.101

DRAWN BY
R.B./M.A.S.

CHECKED BY
K.M.H.

REVISIONS
1.
2.
3.
4.
5.
6.
7.
8.
9.

STATE OF TEXAS
KYLE M. HUDEK
138753
LICENSED
PROFESSIONAL ENGINEER
03/04/2025

CUDE ENGINEERS
TBPE No. 455
TBPLS No. 10048500

C4.02

REPRODUCTION OF THE ORIGINAL SIGNED AND SEALED PLAN AND/OR ELECTRONIC MEDIA MAY HAVE BEEN INADVERTENTLY ALTERED. CONTRACTOR IS RESPONSIBLE FOR VERIFYING THE SCALE OF THE DOCUMENT AND CONTACTING CUDE ENGINEERS TO VERIFY DISCREPANCIES PRIOR TO CONSTRUCTION.

P:\03346\101\DWG\4 Plan\C4.02_SSPP - LINE A.dwg, 2/25/2025 8:54pm, Rubina

LEGEND

- PROPOSED SANITARY SEWER MANHOLE
- EXISTING SANITARY SEWER MANHOLE
- PROPOSED SANITARY SEWER LATERAL
- PROPOSED SANITARY SEWER MAIN — 8"SS
- EXISTING SANITARY SEWER MAIN — EX. 8" SS
- PROPOSED WATER MAIN — 8"W
- EXISTING WATER MAIN — EX. 8" W
- PROPOSED STANDARD FIRE HYDRANT
- PROPOSED STANDARD GATE VALVE
- PROPOSED PERMANENT BLOWOFF
- ELECTRIC, GAS, TELEPHONE, & CABLE T.V. EASEMENT — E.G.T.C.A. ESM'T
- BUILDING SETBACK LINE — B.S.L.

KEYNOTES

1. 20' ELECTRIC, GAS, TELEPHONE, AND CABLE TELEVISION EASEMENT & BUILDING SETBACK LINE
2. 10' ELECTRIC, GAS, TELEPHONE, AND CABLE TELEVISION EASEMENT & BUILDING SETBACK LINE

CAUTION!!!

THE CONTRACTOR SHALL BE AWARE THAT EXISTING UTILITIES ARE WITHIN HOMESTEAD PARKWAY. IT IS THE RESPONSIBILITY OF THE CONTRACTOR TO HAVE THESE UTILITIES LOCATED PRIOR TO COMMENCING CONSTRUCTION. THE CONTRACTOR SHALL USE EXTREME CAUTION WHEN WORKING IN THIS AREA. ANY DAMAGE DONE TO THESE EXISTING FACILITIES WILL BE THE SOLE RESPONSIBILITY OF THE CONTRACTOR TO REPAIR.

TRENCH EXCAVATION SAFETY PROTECTION

CONTRACTOR AND/OR CONTRACTOR'S INDEPENDENTLY RETAINED EMPLOYEE OR STRUCTURAL DESIGN/GEOTECHNICAL/SAFETY/EQUIPMENT CONSULTANT, IF ANY, SHALL REVIEW THESE PLANS AND AVAILABLE GEOTECHNICAL INFORMATION AND THE ANTICIPATED INSTALLATION SITE(S) WITHIN THE PROJECT WORK AREA IN ORDER TO IMPLEMENT CONTRACTOR'S TRENCH EXCAVATION SAFETY PROTECTION SYSTEMS, PROGRAMS AND/OR PROCEDURES FOR THE PROJECT DESCRIBED IN THE CONTRACT DOCUMENTS. THE CONTRACTOR'S IMPLEMENTATION OF THESE SYSTEMS, PROGRAMS AND/OR PROCEDURES SHALL PROVIDE FOR ADEQUATE TRENCH EXCAVATION SAFETY PROTECTION THAT COMPLY WITH AS A MINIMUM, OSHA STANDARDS FOR TRENCH EXCAVATIONS. SPECIFICALLY, CONTRACTOR AND/OR CONTRACTOR'S INDEPENDENTLY RETAINED EMPLOYEE OR SAFETY CONSULTANT SHALL IMPLEMENT A TRENCH SAFETY PROGRAM IN ACCORDANCE WITH OSHA STANDARDS GOVERNING THE PRESENCE AND ACTIVITIES OF INDIVIDUALS WORKING IN AND AROUND TRENCH EXCAVATION.

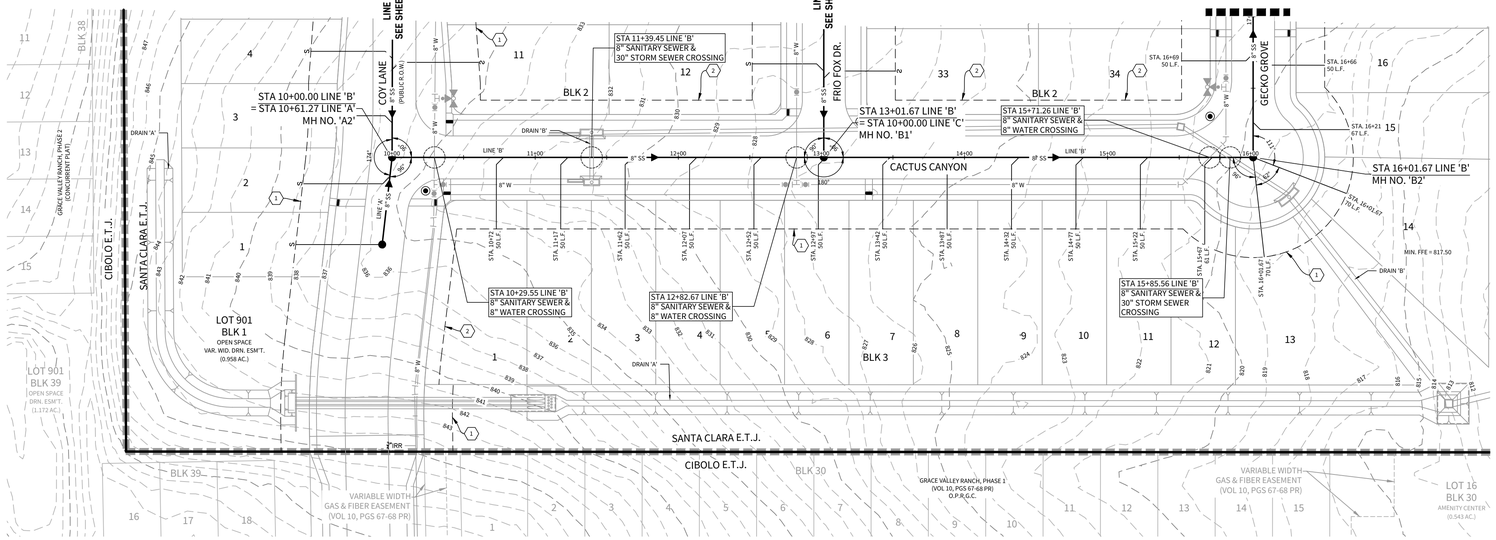

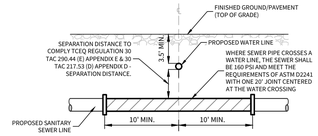

TYPICAL SANITARY SEWER/ WATER CROSSING DETAIL
N.T.S.

LINE "B"

STA. 10+00.00 TO STA. 17+00.00

SCALE: 1"=50'
50 25 0 50

HORIZONTAL SCALE: 1" = 50'
VERTICAL SCALE: 1" = 5'

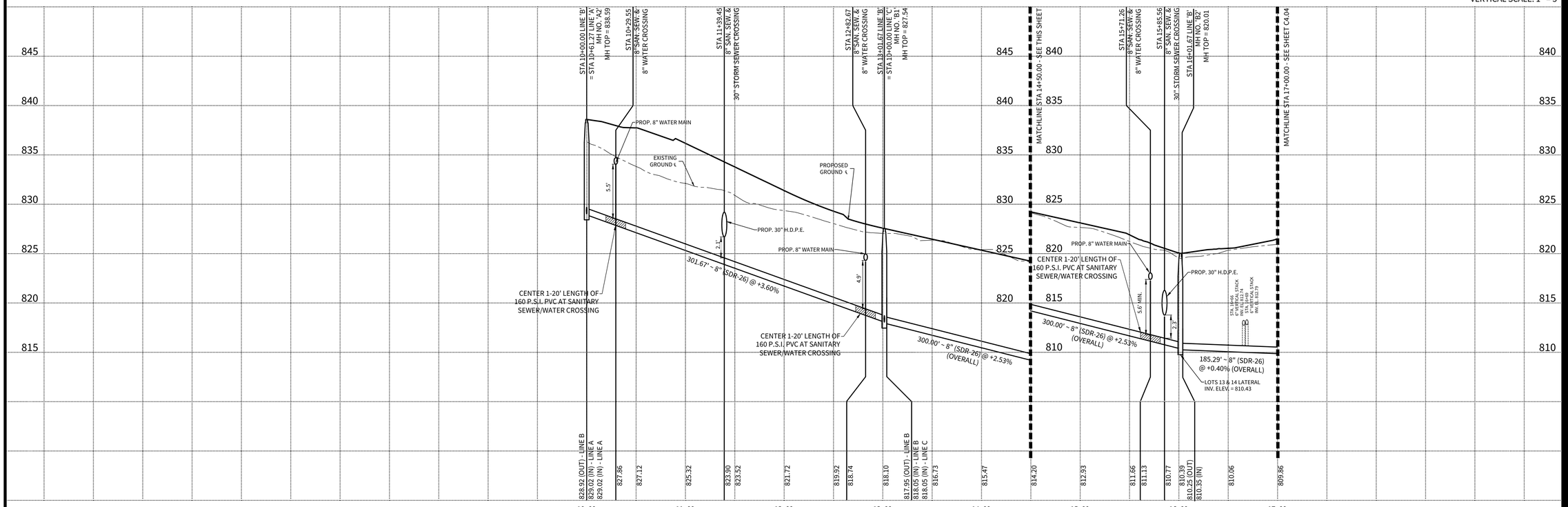

CUDEENGINEERS.COM

CUDE ENGINEERS

4122 Pond Hill Road, Suite 101
San Antonio, Texas 78231
P:(210) 681.2951 F: (210) 523.7112

GOERKE SUBDIVISION PHASE 1

SANITARY SEWER PLAN & PROFILE - LINE 'B'

DATE
01/23/2025

PROJECT NO.
03346.101

DRAWN BY
R.B./M.A.S.

CHECKED BY
K.M.H.

REVISIONS
1.
2.
3.
4.
5.
6.
7.
8.
9.

STATE OF TEXAS
KYLE M. HUDEK
138753
LICENSED
PROFESSIONAL ENGINEER
01/27/2025

CUDE ENGINEERS
TBPE No. 455
TBPLS No. 10048500

C4.03

REPRODUCTION OF THE ORIGINAL SIGNED AND SEALED PLAN AND/OR ELECTRONIC MEDIA MAY HAVE BEEN INADVERTENTLY ALTERED. CONTRACTOR IS RESPONSIBLE FOR VERIFYING THE SCALE OF THE DOCUMENT AND CONTACTING CUDE ENGINEERS TO VERIFY DISCREPANCIES PRIOR TO CONSTRUCTION.

C:\...\Desktop\Archibot_14176\24.01_SHEET - Line B.dwg, 2025/01/23 11:49:00pm, Dan Hola

LEGEND

PROPOSED SANITARY SEWER MANHOLE	
EXISTING SANITARY SEWER MANHOLE	
PROPOSED SANITARY SEWER LATERAL	
PROPOSED SANITARY SEWER MAIN	8"SS
EXISTING SANITARY SEWER MAIN	EX. 8" SS
PROPOSED WATER MAIN	8"W
EXISTING WATER MAIN	EX. 8" W
PROPOSED STANDARD FIRE HYDRANT	
PROPOSED STANDARD GATE VALVE	
PROPOSED PERMANENT BLOWOFF	
ELECTRIC, GAS, TELEPHONE, & CABLE T.V. EASEMENT	E.G.T.C.A. ESM'T
BUILDING SETBACK LINE	B.S.L.

KEYNOTES

1. 20' ELECTRIC, GAS, TELEPHONE, AND CABLE TELEVISION EASEMENT & BUILDING SETBACK LINE
2. 10' ELECTRIC, GAS, TELEPHONE, AND CABLE TELEVISION EASEMENT & BUILDING SETBACK LINE

CAUTION!!!

THE CONTRACTOR SHALL BE AWARE THAT EXISTING UTILITIES ARE WITHIN HOMESTEAD PARKWAY. IT IS THE RESPONSIBILITY OF THE CONTRACTOR TO HAVE THESE UTILITIES LOCATED PRIOR TO COMMENCING CONSTRUCTION. THE CONTRACTOR SHALL USE EXTREME CAUTION WHEN WORKING IN THIS AREA. ANY DAMAGE DONE TO THESE EXISTING FACILITIES WILL BE THE SOLE RESPONSIBILITY OF THE CONTRACTOR TO REPAIR.

TRENCH EXCAVATION SAFETY PROTECTION

CONTRACTOR AND/OR CONTRACTOR'S INDEPENDENTLY RETAINED EMPLOYEE OR STRUCTURAL DESIGN/GEOTECHNICAL/SAFETY/EQUIPMENT CONSULTANT, IF ANY, SHALL REVIEW THESE PLANS AND AVAILABLE GEOTECHNICAL INFORMATION AND THE ANTICIPATED INSTALLATION SITE(S) WITHIN THE PROJECT WORK AREA IN ORDER TO IMPLEMENT CONTRACTOR'S TRENCH EXCAVATION SAFETY PROTECTION SYSTEMS, PROGRAMS AND/OR PROCEDURES FOR THE PROJECT DESCRIBED IN THE CONTRACT DOCUMENTS. THE CONTRACTOR'S IMPLEMENTATION OF THESE SYSTEMS, PROGRAMS AND/OR PROCEDURES SHALL PROVIDE FOR ADEQUATE TRENCH EXCAVATION SAFETY PROTECTION THAT COMPLY WITH AS A MINIMUM, OSHA STANDARDS FOR TRENCH EXCAVATIONS. SPECIFICALLY, CONTRACTOR AND/OR CONTRACTOR'S INDEPENDENTLY RETAINED EMPLOYEE OR SAFETY CONSULTANT SHALL IMPLEMENT A TRENCH SAFETY PROGRAM IN ACCORDANCE WITH OSHA STANDARDS GOVERNING THE PRESENCE AND ACTIVITIES OF INDIVIDUALS WORKING IN AND AROUND TRENCH EXCAVATION.

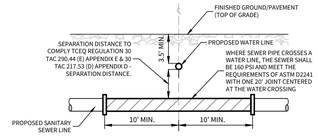

TYPICAL SANITARY SEWER/ WATER CROSSING DETAIL
N.T.S.

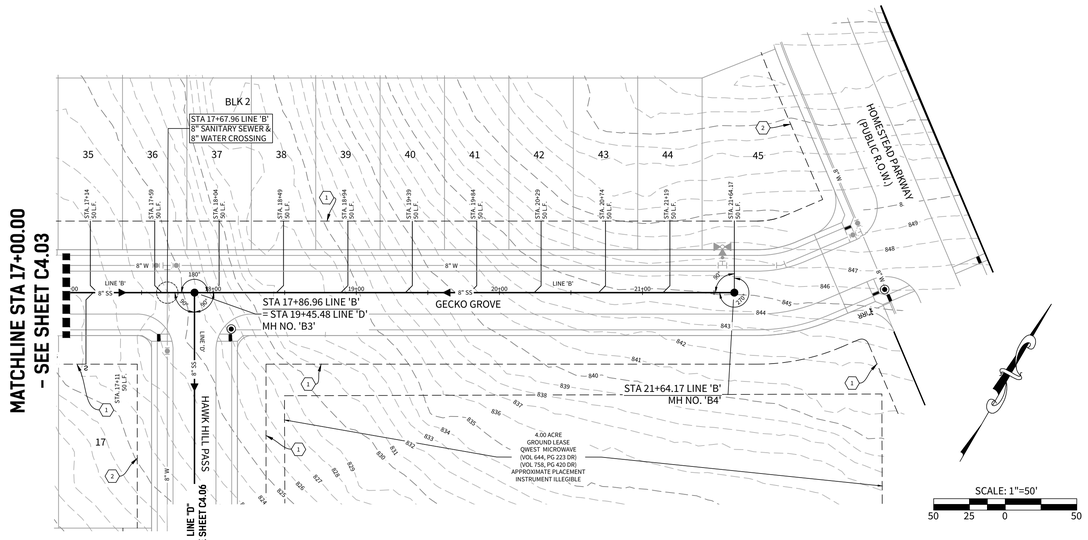

LINE "B"

STA. 17+00.00 TO STA. 21+64.17

HORIZONTAL SCALE: 1" = 50'
VERTICAL SCALE: 1" = 5'

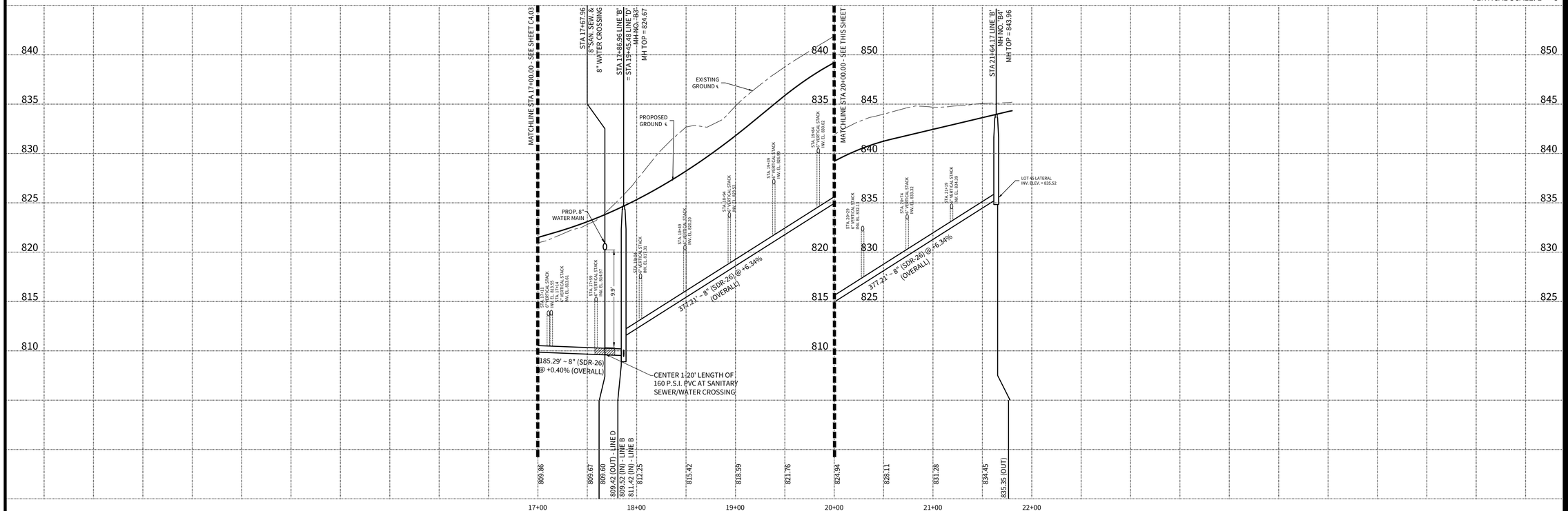

CUDEENGINEERS.COM

CUDE ENGINEERS

4122 Pond Hill Road, Suite 101
San Antonio, Texas 78231
P:(210) 681.2951 F: (210) 523.7112

GOERKE SUBDIVISION PHASE 1

SANITARY SEWER PLAN & PROFILE - LINE 'B'

DATE
01/23/2025

PROJECT NO.
03346.101

DRAWN BY
R.B./M.A.S.

CHECKED BY
K.M.H.

REVISIONS
1.
2.
3.
4.
5.
6.
7.
8.
9.

STATE OF TEXAS
KYLE M. HUDEK
138753
LICENSED PROFESSIONAL ENGINEER
01/27/2025

CUDE ENGINEERS
TBPE No. 455
TBPLS No. 10048500

C4.04

C:\Civil Integrity\Activities_1417\DCA\03_SSP\1 - LINE B.dwg, 2025/01/23 1:08pm, Gianina

REPRODUCTION OF THE ORIGINAL SIGNED AND SEALED PLAN AND/OR ELECTRONIC MEDIA MAY HAVE BEEN INADVERTENTLY ALTERED. CONTRACTOR IS RESPONSIBLE FOR VERIFYING THE SCALE OF THE DOCUMENT AND CONTACTING CUDE ENGINEERS TO VERIFY DISCREPANCIES PRIOR TO CONSTRUCTION.

LEGEND

- PROPOSED SANITARY SEWER MANHOLE
- EXISTING SANITARY SEWER MANHOLE
- PROPOSED SANITARY SEWER LATERAL
- PROPOSED SANITARY SEWER MAIN — 8"SS
- EXISTING SANITARY SEWER MAIN — EX. 8" SS
- PROPOSED WATER MAIN — 8"W
- EXISTING WATER MAIN — EX. 8" W
- PROPOSED STANDARD FIRE HYDRANT
- PROPOSED STANDARD GATE VALVE
- PROPOSED PERMANENT BLOWOFF
- ELECTRIC, GAS, TELEPHONE, & CABLE T.V. EASEMENT — E.G.T.C.A. ESM'T
- BUILDING SETBACK LINE — B.S.L.

KEYNOTES

1. 20' ELECTRIC, GAS, TELEPHONE, AND CABLE TELEVISION EASEMENT & BUILDING SETBACK LINE
2. 10' ELECTRIC, GAS, TELEPHONE, AND CABLE TELEVISION EASEMENT & BUILDING SETBACK LINE

CAUTION!!!

THE CONTRACTOR SHALL BE AWARE THAT EXISTING UTILITIES ARE WITHIN HOMESTEAD PARKWAY. IT IS THE RESPONSIBILITY OF THE CONTRACTOR TO HAVE THESE UTILITIES LOCATED PRIOR TO COMMENCING CONSTRUCTION. THE CONTRACTOR SHALL USE EXTREME CAUTION WHEN WORKING IN THIS AREA. ANY DAMAGE DONE TO THESE EXISTING FACILITIES WILL BE THE SOLE RESPONSIBILITY OF THE CONTRACTOR TO REPAIR.

TRENCH EXCAVATION SAFETY PROTECTION

CONTRACTOR AND/OR CONTRACTOR'S INDEPENDENTLY RETAINED EMPLOYEE OR STRUCTURAL DESIGN/GEOTECHNICAL/SAFETY/EQUIPMENT CONSULTANT, IF ANY, SHALL REVIEW THESE PLANS AND AVAILABLE GEOTECHNICAL INFORMATION AND THE ANTICIPATED INSTALLATION SITE(S) WITHIN THE PROJECT WORK AREA IN ORDER TO IMPLEMENT CONTRACTOR'S TRENCH EXCAVATION SAFETY PROTECTION SYSTEMS, PROGRAMS AND/OR PROCEDURES FOR THE PROJECT DESCRIBED IN THE CONTRACT DOCUMENTS. THE CONTRACTOR'S IMPLEMENTATION OF THESE SYSTEMS, PROGRAMS AND/OR PROCEDURES SHALL PROVIDE FOR ADEQUATE TRENCH EXCAVATION SAFETY PROTECTION THAT COMPLY WITH AS A MINIMUM, OSHA STANDARDS FOR TRENCH EXCAVATIONS. SPECIFICALLY, CONTRACTOR AND/OR CONTRACTOR'S INDEPENDENTLY RETAINED EMPLOYEE OR SAFETY CONSULTANT SHALL IMPLEMENT A TRENCH SAFETY PROGRAM IN ACCORDANCE WITH OSHA STANDARDS GOVERNING THE PRESENCE AND ACTIVITIES OF INDIVIDUALS WORKING IN AND AROUND TRENCH EXCAVATION.

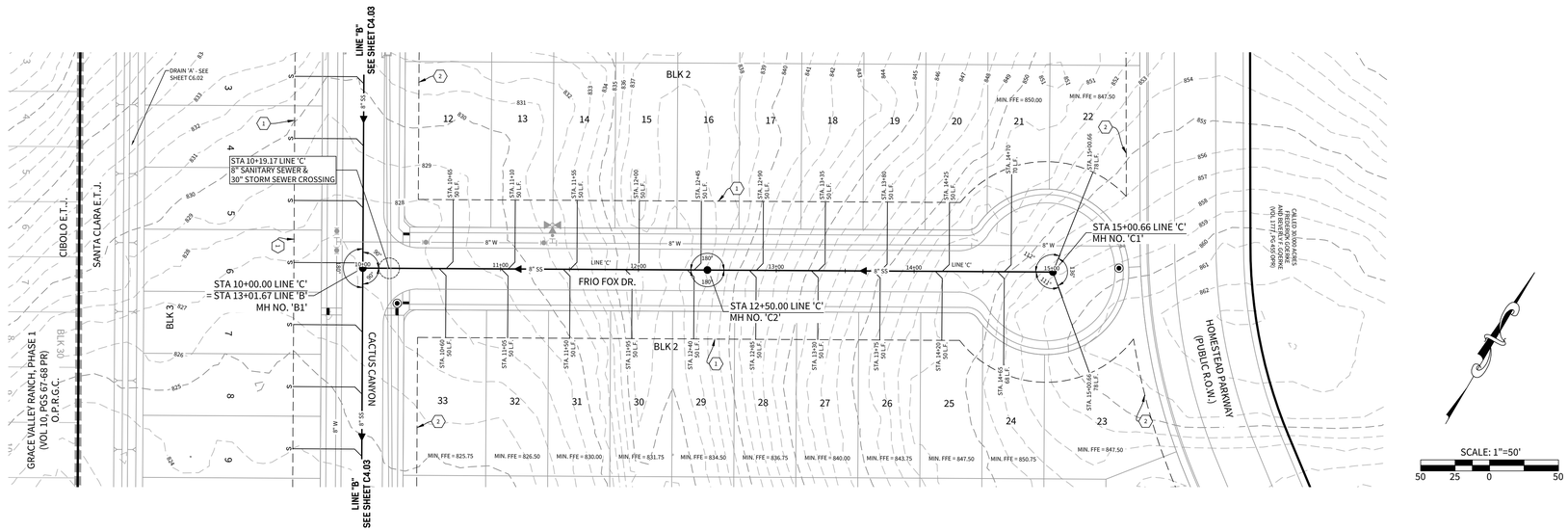

LINE "C"

STA. 10+00.00 TO STA. 15+00.66

HORIZONTAL SCALE: 1" = 50'
VERTICAL SCALE: 1" = 5'

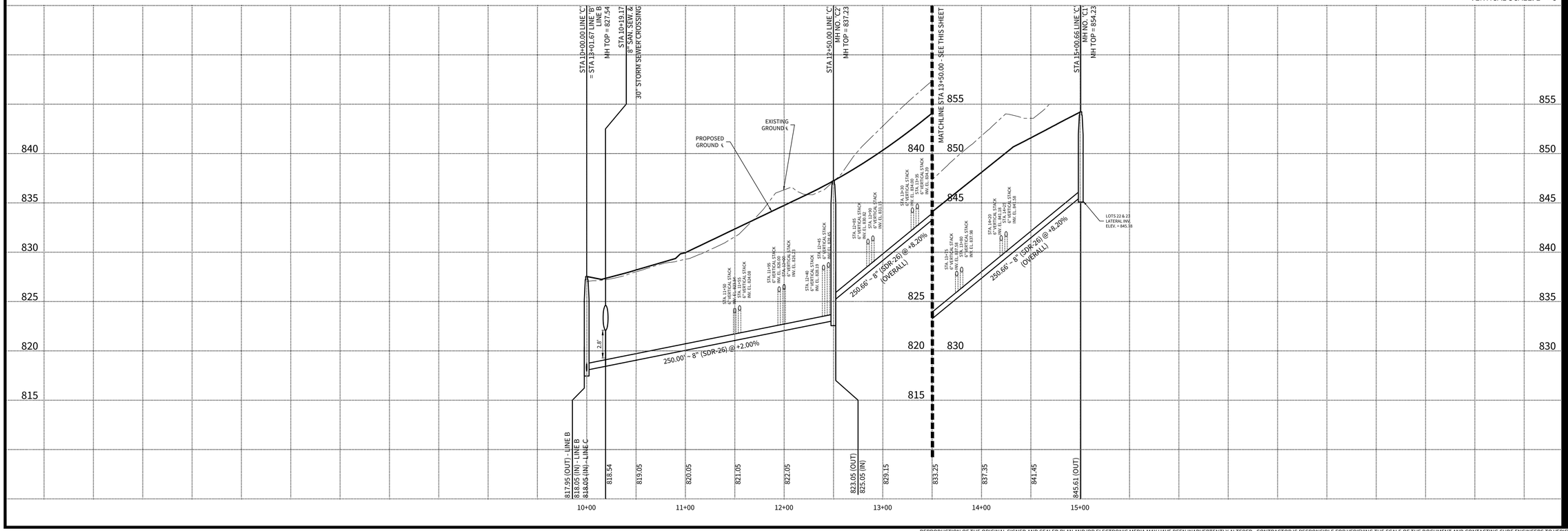

CUDEENGINEERS.COM

CUDE ENGINEERS

4122 Pond Hill Road, Suite 101
San Antonio, Texas 78231
P:(210) 681.2951 F: (210) 523.7112

GOERKE SUBDIVISION PHASE 1

SANITARY SEWER PLAN & PROFILE - LINE 'C'

DATE
01/23/2025

PROJECT NO.
03346.101

DRAWN BY
R.B./M.A.S.

CHECKED BY
K.M.H.

REVISIONS
1.
2.
3.
4.
5.
6.
7.
8.
9.

STATE OF TEXAS
KYLE M. HUDEK
138753
LICENSED
PROFESSIONAL ENGINEER
01/27/2025

CUDE ENGINEERS
TBPE No. 455
TBPLS No. 10048500

C4.05

REPRODUCTION OF THE ORIGINAL SIGNED AND SEALED PLAN AND/OR ELECTRONIC MEDIA MAY HAVE BEEN INADVERTENTLY ALTERED. CONTRACTOR IS RESPONSIBLE FOR VERIFYING THE SCALE OF THE DOCUMENT AND CONTACTING CUDE ENGINEERS TO VERIFY DISCREPANCIES PRIOR TO CONSTRUCTION.

LEGEND

PROPOSED SANITARY SEWER MANHOLE	
EXISTING SANITARY SEWER MANHOLE	
PROPOSED SANITARY SEWER LATERAL	
PROPOSED SANITARY SEWER MAIN	8"SS
EXISTING SANITARY SEWER MAIN	EX. 8" SS
PROPOSED WATER MAIN	8"W
EXISTING WATER MAIN	EX. 8" W
PROPOSED STANDARD FIRE HYDRANT	
PROPOSED STANDARD GATE VALVE	
PROPOSED PERMANENT BLOWOFF	
ELECTRIC, GAS, TELEPHONE, & CABLE T.V. EASEMENT	E.G.T.C.A. ESM'T
BUILDING SETBACK LINE	B.S.L.

KEYNOTES

1. 20' ELECTRIC, GAS, TELEPHONE, AND CABLE TELEVISION EASEMENT & BUILDING SETBACK LINE
2. 10' ELECTRIC, GAS, TELEPHONE, AND CABLE TELEVISION EASEMENT & BUILDING SETBACK LINE

CAUTION!!!

THE CONTRACTOR SHALL BE AWARE THAT EXISTING UTILITIES ARE WITHIN HOMESTEAD PARKWAY. IT IS THE RESPONSIBILITY OF THE CONTRACTOR TO HAVE THESE UTILITIES LOCATED PRIOR TO COMMENCING CONSTRUCTION. THE CONTRACTOR SHALL USE EXTREME CAUTION WHEN WORKING IN THIS AREA. ANY DAMAGE DONE TO THESE EXISTING FACILITIES WILL BE THE SOLE RESPONSIBILITY OF THE CONTRACTOR TO REPAIR.

TRENCH EXCAVATION SAFETY PROTECTION

CONTRACTOR AND/OR CONTRACTOR'S INDEPENDENTLY RETAINED EMPLOYEE OR STRUCTURAL DESIGN/GEOTECHNICAL/SAFETY/EQUIPMENT CONSULTANT, IF ANY, SHALL REVIEW THESE PLANS AND AVAILABLE GEOTECHNICAL INFORMATION AND THE ANTICIPATED INSTALLATION SITE(S) WITHIN THE PROJECT WORK AREA IN ORDER TO IMPLEMENT CONTRACTOR'S TRENCH EXCAVATION SAFETY PROTECTION SYSTEMS, PROGRAMS AND/OR PROCEDURES FOR THE PROJECT DESCRIBED IN THE CONTRACT DOCUMENTS. THE CONTRACTOR'S IMPLEMENTATION OF THESE SYSTEMS, PROGRAMS AND/OR PROCEDURES SHALL PROVIDE FOR ADEQUATE TRENCH EXCAVATION SAFETY PROTECTION THAT COMPLY WITH AS A MINIMUM, OSHA STANDARDS FOR TRENCH EXCAVATIONS. SPECIFICALLY, CONTRACTOR AND/OR CONTRACTOR'S INDEPENDENTLY RETAINED EMPLOYEE OR SAFETY CONSULTANT SHALL IMPLEMENT A TRENCH SAFETY PROGRAM IN ACCORDANCE WITH OSHA STANDARDS GOVERNING THE PRESENCE AND ACTIVITIES OF INDIVIDUALS WORKING IN AND AROUND TRENCH EXCAVATION.

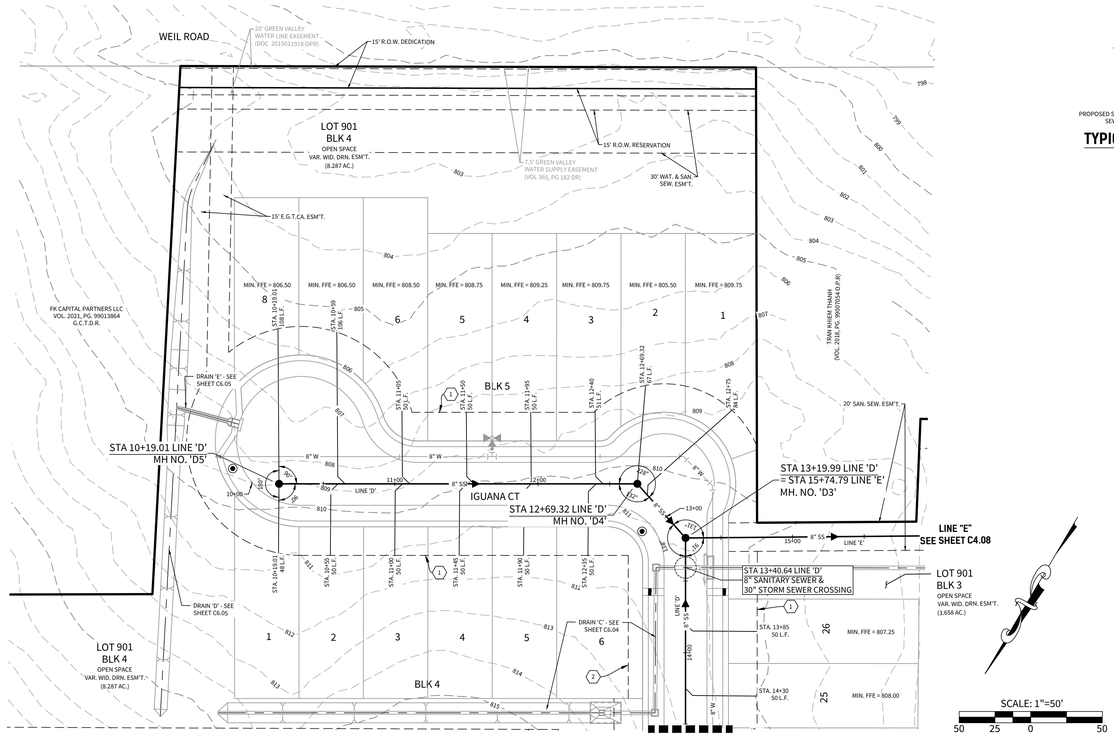

LINE "D"

STA. 10+00.00 TO STA. 13+50.00

MATCHLINE STA 13+50.00 – SEE SHEET C4.07

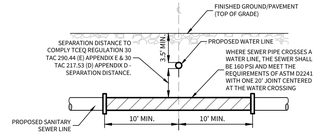

TYPICAL SANITARY SEWER/ WATER CROSSING DETAIL

N.T.S.

HORIZONTAL SCALE: 1" = 50'
VERTICAL SCALE: 1" = 5'

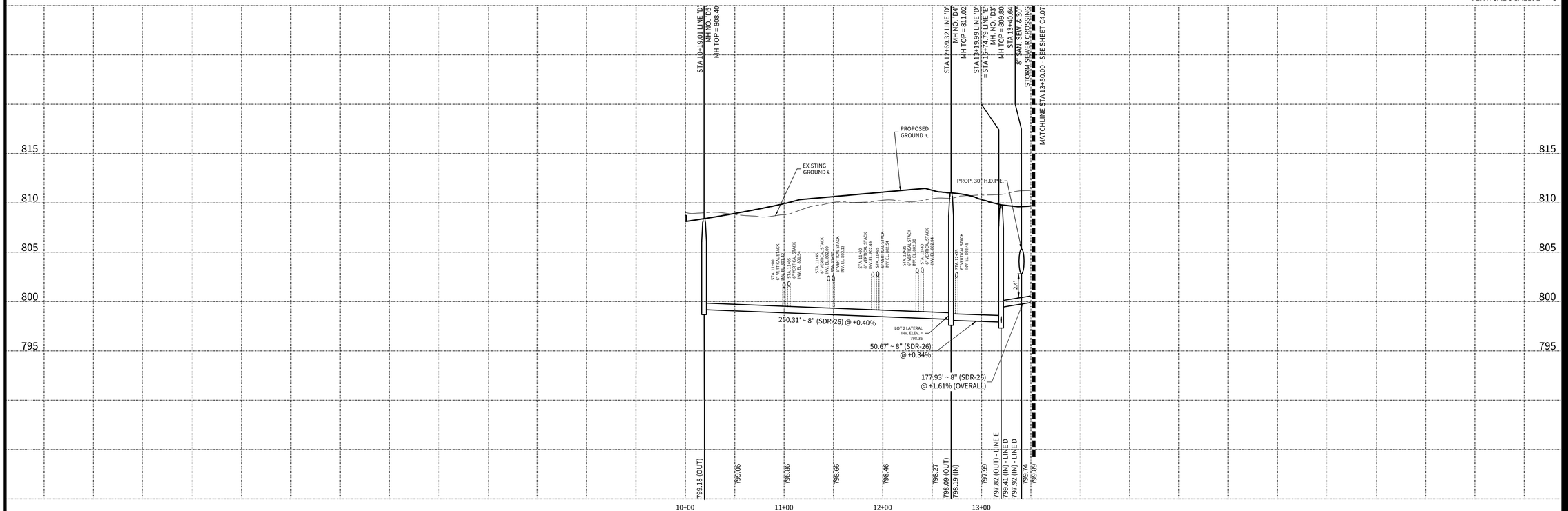

CUDEENGINEERS.COM

CUDE ENGINEERS EST. 1980

4122 Pond Hill Road, Suite 101
San Antonio, Texas 78231
P:(210) 681.2951 F: (210) 523.7112

GOERKE SUBDIVISION PHASE 1

SANITARY SEWER PLAN & PROFILE - LINE 'D'

DATE 01/15/2025

PROJECT NO. 03346.101

DRAWN BY R.B./M.A.S.

CHECKED BY K.M.H.

REVISIONS

1. 2. 3. 4. 5. 6. 7. 8. 9.

STATE OF TEXAS
KYLE M. HUDEK
138753
LICENSED PROFESSIONAL ENGINEER
01/27/2025

CUDE ENGINEERS
TBPE No. 455
TBPLS No. 10048500

C4.06

©2024 CUDE ENGINEERS | Plotted On: 24 Jan, 2025 at 11:33:50am | Plotted By: Rebecca Bustamante | J:\03346\101\Civil\CAD\PLANS\C4.06 SSWP - LINE D.dwg

REPRODUCTION OF THE ORIGINAL SIGNED AND SEALED PLAN AND/OR ELECTRONIC MEDIA MAY HAVE BEEN INADVERTENTLY ALTERED. CONTRACTOR IS RESPONSIBLE FOR VERIFYING THE SCALE OF THE DOCUMENT AND CONTACTING CUDE ENGINEERS TO VERIFY DISCREPANCIES PRIOR TO CONSTRUCTION.

LEGEND

PROPOSED SANITARY SEWER MANHOLE	
EXISTING SANITARY SEWER MANHOLE	
PROPOSED SANITARY SEWER LATERAL	
PROPOSED SANITARY SEWER MAIN	8"SS
EXISTING SANITARY SEWER MAIN	EX. 8" SS
PROPOSED WATER MAIN	8"W
EXISTING WATER MAIN	EX. 8" W
PROPOSED STANDARD FIRE HYDRANT	
PROPOSED STANDARD GATE VALVE	
PROPOSED PERMANENT BLOWOFF	
ELECTRIC, GAS, TELEPHONE, & CABLE T.V. EASEMENT	E.G.T.C.A. ESM'T
BUILDING SETBACK LINE	B.S.L.

KEYNOTES

1. 20' ELECTRIC, GAS, TELEPHONE, AND CABLE TELEVISION EASEMENT & BUILDING SETBACK LINE
2. 10' ELECTRIC, GAS, TELEPHONE, AND CABLE TELEVISION EASEMENT & BUILDING SETBACK LINE

CAUTION!!!

THE CONTRACTOR SHALL BE AWARE THAT EXISTING UTILITIES ARE WITHIN HOMESTEAD PARKWAY. IT IS THE RESPONSIBILITY OF THE CONTRACTOR TO HAVE THESE UTILITIES LOCATED PRIOR TO COMMENCING CONSTRUCTION. THE CONTRACTOR SHALL USE EXTREME CAUTION WHEN WORKING IN THIS AREA. ANY DAMAGE DONE TO THESE EXISTING FACILITIES WILL BE THE SOLE RESPONSIBILITY OF THE CONTRACTOR TO REPAIR.

TRENCH EXCAVATION SAFETY PROTECTION

CONTRACTOR AND/OR CONTRACTOR'S INDEPENDENTLY RETAINED EMPLOYEE OR STRUCTURAL DESIGN/GEOTECHNICAL/SAFETY/EQUIPMENT CONSULTANT, IF ANY, SHALL REVIEW THESE PLANS AND AVAILABLE GEOTECHNICAL INFORMATION AND THE ANTICIPATED INSTALLATION SITE(S) WITHIN THE PROJECT WORK AREA IN ORDER TO IMPLEMENT CONTRACTOR'S TRENCH EXCAVATION SAFETY PROTECTION SYSTEMS, PROGRAMS AND/OR PROCEDURES FOR THE PROJECT DESCRIBED IN THE CONTRACT DOCUMENTS. THE CONTRACTOR'S IMPLEMENTATION OF THESE SYSTEMS, PROGRAMS AND/OR PROCEDURES SHALL PROVIDE FOR ADEQUATE TRENCH EXCAVATION SAFETY PROTECTION THAT COMPLY WITH AS A MINIMUM, OSHA STANDARDS FOR TRENCH EXCAVATIONS. SPECIFICALLY, CONTRACTOR AND/OR CONTRACTOR'S INDEPENDENTLY RETAINED EMPLOYEE OR SAFETY CONSULTANT SHALL IMPLEMENT A TRENCH SAFETY PROGRAM IN ACCORDANCE WITH OSHA STANDARDS GOVERNING THE PRESENCE AND ACTIVITIES OF INDIVIDUALS WORKING IN AND AROUND TRENCH EXCAVATION.

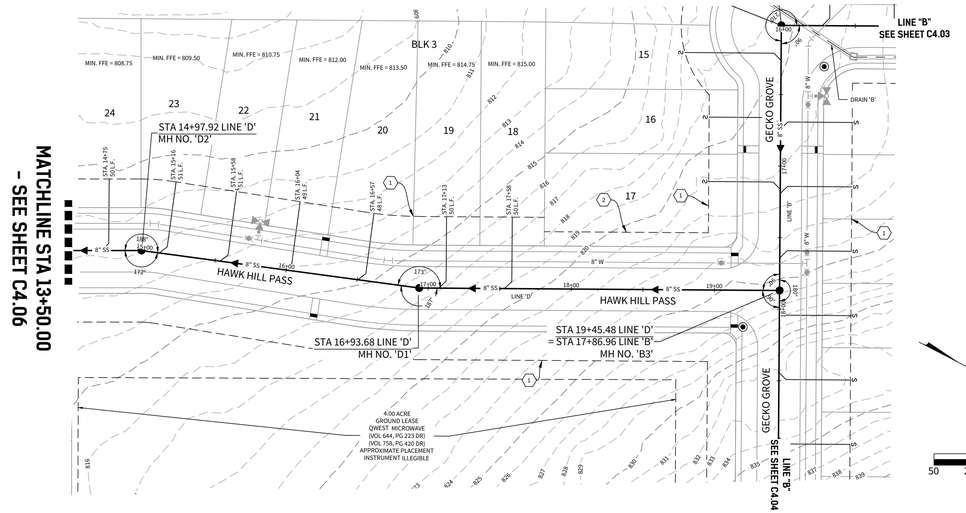

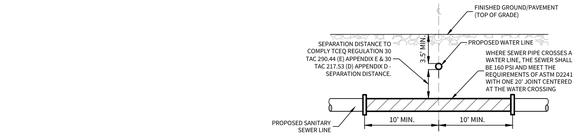

TYPICAL SANITARY SEWER/ WATER CROSSING DETAIL
N.T.S.

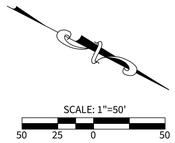

LINE "D"

STA. 13+50.00 TO STA. 19+45.48

HORIZONTAL SCALE: 1" = 50'
VERTICAL SCALE: 1" = 5'

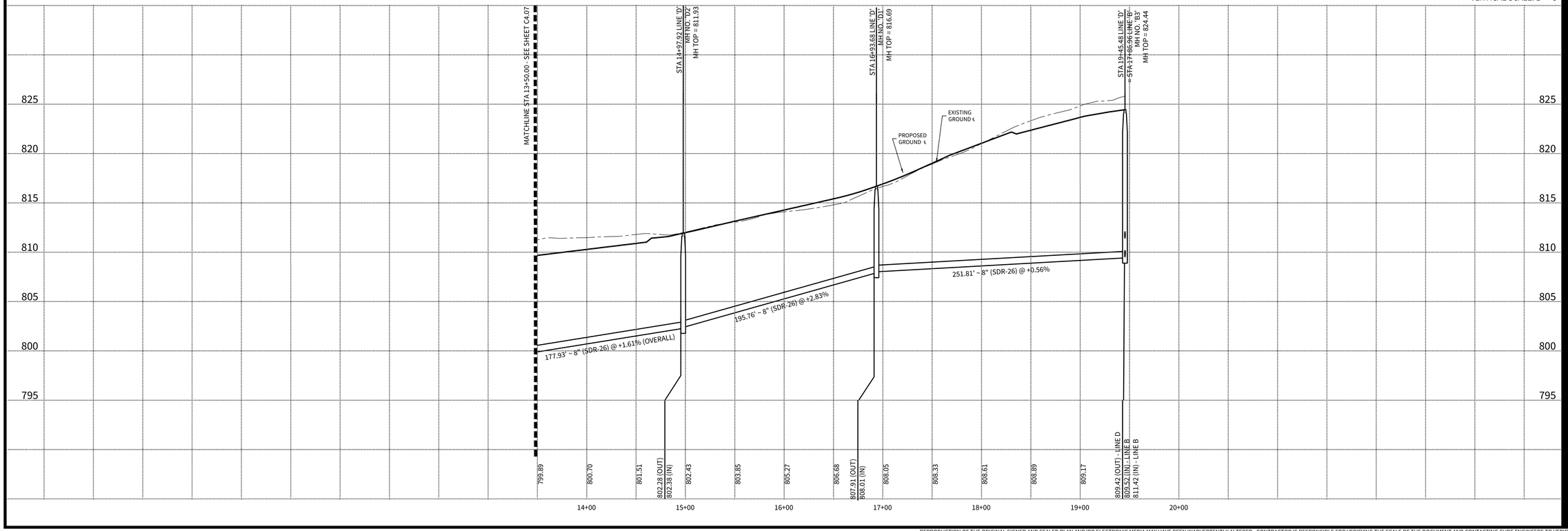

CUDEENGINEERS.COM

CUDE ENGINEERS EST. 1980

4122 Pond Hill Road, Suite 101
San Antonio, Texas 78231
P:(210) 681.2951 F: (210) 523.7112

GOERKE SUBDIVISION PHASE 1

SANITARY SEWER PLAN & PROFILE - LINE 'D'

DATE
01/15/2025

PROJECT NO.
03346.101

DRAWN BY
R.B./M.A.S.

CHECKED BY
K.M.H.

REVISIONS
1.
2.
3.
4.
5.
6.
7.
8.
9.

STATE OF TEXAS
KYLE M. HUDEK
138753
LICENSED PROFESSIONAL ENGINEER
01/27/2025

CUDE ENGINEERS
TBPE No. 455
TBPLS No. 10048500

C4.07

© 2025 CUDE ENGINEERS | Plotted: 01/28/2025 11:33:50am | Plotted by: | C:\Users\mhudek\Desktop\Goerke Subdivision Phase 1_central_mhudek.dwg | Layout: C4.07 | Xref: C:\Users\mhudek\Desktop\Goerke Subdivision Phase 1_central_mhudek.dwg

REPRODUCTION OF THE ORIGINAL SIGNED AND SEALED PLAN AND/OR ELECTRONIC MEDIA MAY HAVE BEEN INADVERTENTLY ALTERED. CONTRACTOR IS RESPONSIBLE FOR VERIFYING THE SCALE OF THE DOCUMENT AND CONTACTING CUDE ENGINEERS TO VERIFY DISCREPANCIES PRIOR TO CONSTRUCTION.

LEGEND

- PROPOSED SANITARY SEWER MANHOLE
- EXISTING SANITARY SEWER MANHOLE
- PROPOSED SANITARY SEWER LATERAL
- PROPOSED SANITARY SEWER MAIN — 8"SS
- EXISTING SANITARY SEWER MAIN — EX. 8" SS
- PROPOSED WATER MAIN — 8"W
- EXISTING WATER MAIN — EX. 8" W
- PROPOSED STANDARD FIRE HYDRANT
- PROPOSED STANDARD GATE VALVE
- PROPOSED PERMANENT BLOWOFF
- ELECTRIC, GAS, TELEPHONE, & CABLE T.V. EASEMENT — E.G.T.C.A. ESM'T
- BUILDING SETBACK LINE — B.S.L.

KEYNOTES

1. 20' ELECTRIC, GAS, TELEPHONE, AND CABLE TELEVISION EASEMENT & BUILDING SETBACK LINE
2. 10' ELECTRIC, GAS, TELEPHONE, AND CABLE TELEVISION EASEMENT & BUILDING SETBACK LINE

CAUTION!!!

THE CONTRACTOR SHALL BE AWARE THAT EXISTING UTILITIES ARE WITHIN HOMESTEAD PARKWAY. IT IS THE RESPONSIBILITY OF THE CONTRACTOR TO HAVE THESE UTILITIES LOCATED PRIOR TO COMMENCING CONSTRUCTION. THE CONTRACTOR SHALL USE EXTREME CAUTION WHEN WORKING IN THIS AREA. ANY DAMAGE DONE TO THESE EXISTING FACILITIES WILL BE THE SOLE RESPONSIBILITY OF THE CONTRACTOR TO REPAIR.

TRENCH EXCAVATION SAFETY PROTECTION

CONTRACTOR AND/OR CONTRACTOR'S INDEPENDENTLY RETAINED EMPLOYEE OR STRUCTURAL DESIGN/GEOTECHNICAL/SAFETY/EQUIPMENT CONSULTANT, IF ANY, SHALL REVIEW THESE PLANS AND AVAILABLE GEOTECHNICAL INFORMATION AND THE ANTICIPATED INSTALLATION SITE(S) WITHIN THE PROJECT WORK AREA IN ORDER TO IMPLEMENT CONTRACTOR'S TRENCH EXCAVATION SAFETY PROTECTION SYSTEMS, PROGRAMS AND/OR PROCEDURES FOR THE PROJECT DESCRIBED IN THE CONTRACT DOCUMENTS. THE CONTRACTOR'S IMPLEMENTATION OF THESE SYSTEMS, PROGRAMS AND/OR PROCEDURES SHALL PROVIDE FOR ADEQUATE TRENCH EXCAVATION SAFETY PROTECTION THAT COMPLY WITH AS A MINIMUM, OSHA STANDARDS FOR TRENCH EXCAVATIONS. SPECIFICALLY, CONTRACTOR AND/OR CONTRACTOR'S INDEPENDENTLY RETAINED EMPLOYEE OR SAFETY CONSULTANT SHALL IMPLEMENT A TRENCH SAFETY PROGRAM IN ACCORDANCE WITH OSHA STANDARDS GOVERNING THE PRESENCE AND ACTIVITIES OF INDIVIDUALS WORKING IN AND AROUND TRENCH EXCAVATION.

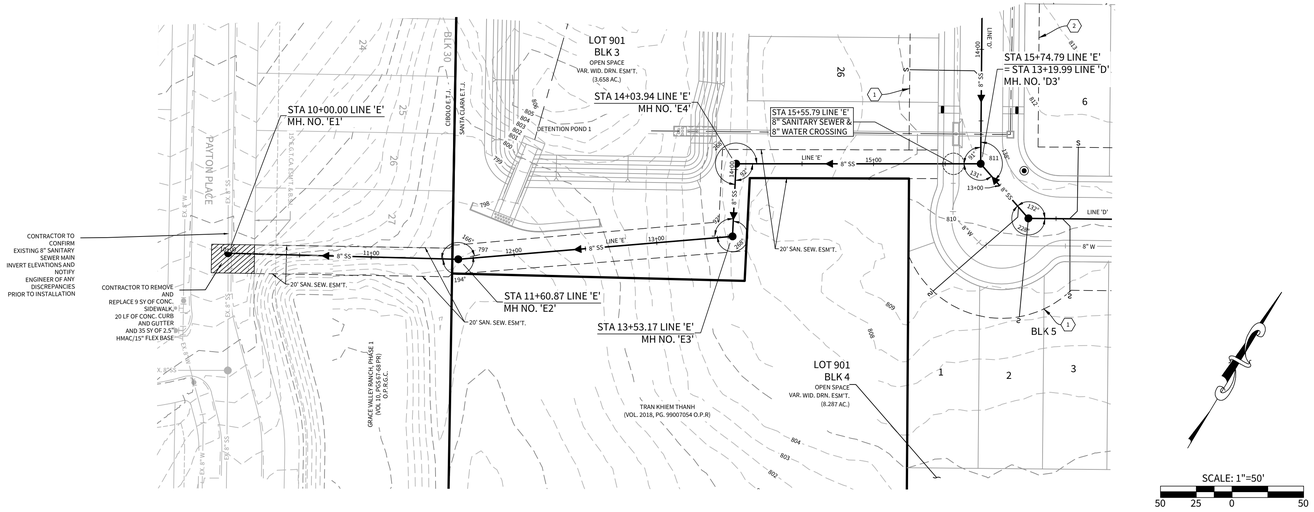

LINE "E"

STA. 10+00.00 TO STA. 15+74.79

HORIZONTAL SCALE: 1" = 50'
VERTICAL SCALE: 1" = 5'

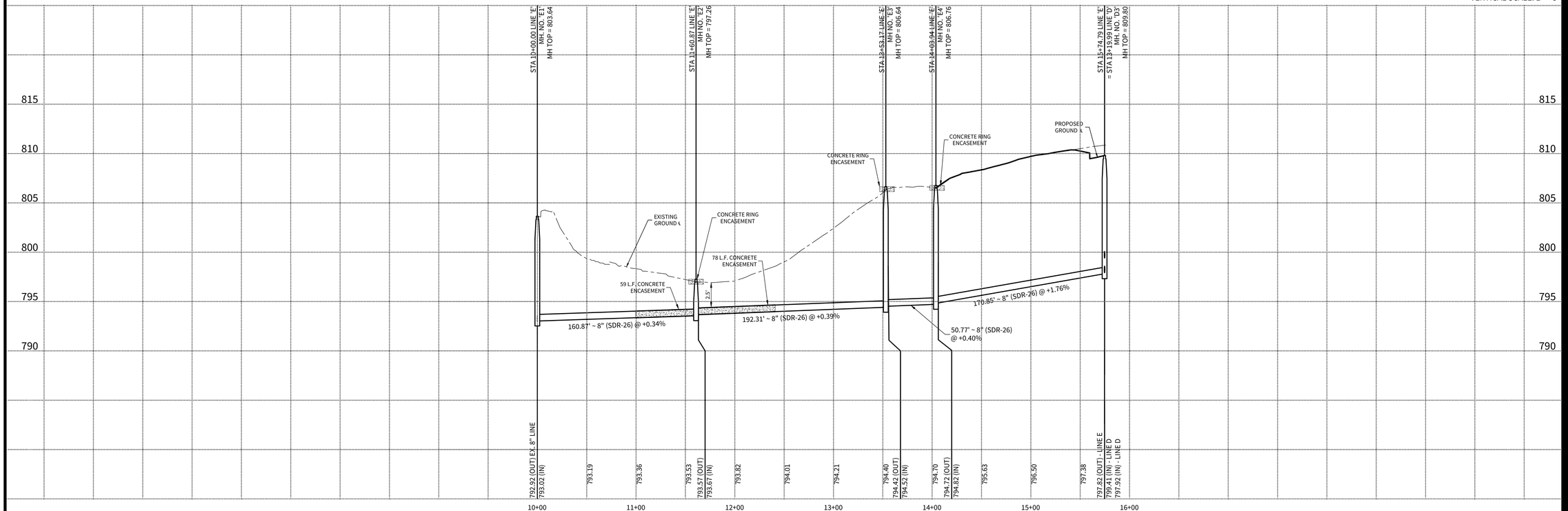

CUDEENGINEERS.COM

4122 Pond Hill Road, Suite 101
San Antonio, Texas 78231
P:(210) 681.2951 F: (210) 523.7112

GOERKE SUBDIVISION PHASE 1

SANITARY SEWER PLAN & PROFILE - LINE 'E'

DATE
01/15/2025

PROJECT NO.
03346.101

DRAWN BY
R.B./M.A.S.

CHECKED BY
K.M.H.

REVISIONS
1.
2.
3.
4.
5.
6.
7.
8.
9.

STATE OF TEXAS
KYLE M. HUDEK
138753
LICENSED
PROFESSIONAL ENGINEER
01/27/2025

CUDE ENGINEERS
TBPE No. 455
TBPLS No. 10048500

C4.08

REPRODUCTION OF THE ORIGINAL SIGNED AND SEALED PLAN AND/OR ELECTRONIC MEDIA MAY HAVE BEEN INADVERTENTLY ALTERED. CONTRACTOR IS RESPONSIBLE FOR VERIFYING THE SCALE OF THE DOCUMENT AND CONTACTING CUDE ENGINEERS TO VERIFY DISCREPANCIES PRIOR TO CONSTRUCTION.

GREEN VALLEY SPECIAL UTILITY DISTRICT SANITARY SEWER SYSTEM GENERAL NOTES:

THE STANDARD SPECIFICATIONS AND DRAWING (DD) ARE PROVIDED AS A TECHNICAL RESOURCE FOR ENGINEERING PROFESSIONALS FOR USE IN DESIGN AND CONSTRUCTION OF SEWER COLLECTION SYSTEMS PROJECTS MANAGED AND CONTRACTED BY THE GREEN VALLEY SPECIAL UTILITY DISTRICT (GVSUD)

GENERAL: THE OWNER, DEVELOPER, ENGINEERING FIRM SHALL SUBMIT TO THE GREEN VALLEY SPECIAL UTILITY DISTRICT (GVSUD) ENGINEER, FOR APPROVAL, TWO (2) COPIES OF ALL PLATES, PLANS AND PROFILES, PLUMBING LAYOUT, WHICH HAVE BEEN DESIGNED AND THE DRAWINGS SEALED BY A REGISTERED PROFESSIONAL ENGINEER, WHEN APPROVED, ONE (1) COPY WILL BE RETURNED TO THE OWNER, DEVELOPER, ENGINEERING FIRM. SO MARKED. THE OWNER WILL BE REQUIRED TO MAKE ALL CHANGES INDICATED BY THE GVSUD ENGINEER, AND RETURN WITH ALL CHANGES, CORRECTIONS, BACK TO GVSUD FOR APPROVAL.

1. ALL MATERIALS AND CONSTRUCTION PROCEDURES WITHIN THE SCOPE OF THIS CONTRACT SHALL BE APPROVED BY THE GVSUD AND COMPLY WITH:
   A. CURRENT GVSUD TECHNICAL SPECIFICATIONS FOR UTILITIES CONSTRUCTION.
   B. TEXAS COMMISSION ON ENVIRONMENTAL QUALITY (TCEQ), FORMERLY TEXAS NATURAL RESOURCE CONSERVATION COMMISSION (TNRCC), DESIGN CRITERIA FOR SEWAGE SYSTEMS 31 TAC 317.1, 31 TAC 317.2 AND 31 TAC 317.3, 30 TAC & 213.40 TAC &217.
2. THE CONTRACTOR IS TO NOTIFY AND MAKE ARRANGEMENTS WITH THE GVSUD INSPECTIONS DIVISION AT (830)914-2330 OR (210)372-2228 - 48 HOURS PRIOR TO ANY EXCAVATION. A PRE-CONSTRUCTION CONFERENCE SHALL BE HELD BEFORE ANY EXCAVATION OR START OF PROJECT.
3. WORK SHALL NOT BE PERFORMED ON SATURDAYS, SUNDAYS OR HOLIDAYS BEFORE 7:30 A.M. OR AFTER 4:30 P.M., UNLESS PRIOR APPROVAL IS GRANTED BY THE GVSUD ENGINEER.
   A. THE LOCATIONS AND DEPTHS OF EXISTING UTILITIES TO INCLUDE SURFACE LATERALS, SHOWN IN THESE PLANS ARE APPROXIMATE ONLY. IT SHALL BE THE CONTRACTORS RESPONSIBILITY TO LOCATION (POT HOLE, VERIFY LOCATION, ELEVATIONS OF ALL) UTILITY SERVICE LINES 48 HOURS PRIOR TO EXCAVATION AND TO PROTECT THE SAME DURING CONSTRUCTION. CONTRACTOR WILL BE RESPONSIBLE FOR ANY DAMAGES OF EXISTING UTILITIES AND REPAIRS WILL BE AT THE CONTRACTORS EXPENSE.

EXISTING MANHOLES/SEWER

4. CONTRACTOR WILL MAINTAIN SERVICE TO ALL EXISTING SANITARY SEWERS AT ALL TIMES DURING CONSTRUCTION. CONTRACTOR WILL MARK, CLEAN ALL DEBRIS, GRAVEL, DIRT, ETC. OUT OF MANHOLES AND ANY STOPPAGES CAUSED BY DEBRIS DURING CONSTRUCTION. CONTRACTOR WILL UNPLUG, STOPPAGE AT CONTRACTORS EXPENSE. ANY DAMAGE TO EXISTING MANHOLES OR SEWER MAIN WILL BE CORRECTED AT THE CONTRACTORS EXPENSE. CONTRACTOR SHALL TAKE ALL NECESSARY MEASURES TO PREVENT DAMAGE TO EXISTING OR NEW RINGS, COVERS, OR CONES FROM EQUIPMENT AND MATERIALS USED OR TAKEN THROUGH THE WORK AREA. IF AN EXISTING OR NEW MANHOLE COVER, RING, OR CONE IS DAMAGED BY THE CONTRACTOR IT SHALL BE REPLACED AS DIRECTED BY THE GVSUD INSPECTOR. MANHOLES WILL NEED TO BE RESEALED WITH THE GVSUD APPROVED SEALING. IF SEAL COATING IS BROKEN, CONTRACTOR WILL HAVE MANHOLE RECOATED. RESEAL ALL LEAKS AT CONTRACTORS EXPENSE.
   A. CONTRACTOR TO ENSURE ALL PLUGS USED TO PLUG SEWER LINES, WHILE TESTING THE PROJECT (SUCH AS AIR PLUGS, SCREW TYPE PLUGS, ETC.) ARE LABELED, MARKED OR TAGGED. PROJECT INSPECTOR WILL RECORD HOW MANY PLUGS ARE BEING USED, LOCATION AND I.D., WITHIN COLLECTION SYSTEM. CONTRACTOR WILL REPORT TO PROJECT INSPECTOR OF ANY LOST OR UNRESTRAINED PLUGS INTO SEWER COLLECTION SYSTEM.
   B. CONTRACTOR WILL BE HELD LIABLE FOR ANY DAMAGES TO SEWER COLLECTION SYSTEM STOPPAGES, OVER-FLOWS, BACKUP INTO HOMES CAUSED BY LOST RUN-AWAY SEWER PLUGS THAT WERE USED ON THAT PROJECT OR OUTFALL LINE WASTEWATER TREATMENT PLANTS.
   C. CONTRACTOR WILL ALSO BE RESPONSIBLE FOR ANY DAMAGE TO WASTEWATER TREATMENT APPARATUS, SUCH AS SCREW PUMPS, ETC. CAUSED BY LOST OF RUN-AWAY SEWER PLUGS. CONTRACTOR WILL BE HELD LIABLE FOR DAMAGES, AS WELL AS COST OF REPAIRS.
5. ALL WORK IN THE TEXAS HIGHWAY DEPARTMENT, BEXAR COUNTY, GUADALUPE COUNTY, AND CITY OF CIBOLO RIGHT OF WAY SHALL BE DONE IN ACCORDANCE WITH RESPECTIVE CONSTRUCTION SPECIFICATIONS AND PERMIT.
6. ALL WORK IN PUBLIC STREETS SHALL BE COORDINATED WITH AND APPROVED BY THE BEXAR COUNTY OR GUADALUPE COUNTY PUBLIC WORKS DEPARTMENT TRAFFIC DIVISION AND STREET ENGINEER.
7. DUE TO FEDERAL REGULATIONS TITLE 49, PART 192.161, CITY PUBLIC SERVICE MUST MAINTAIN ACCESS TO GAS VALVES AT ALL TIMES. THE CONTRACTOR MUST PROTECT AND WORK AROUND VALVES THAT ARE IN THE PROTECTED AREAS.
8. NO TESTING WILL BE PERFORMED PRIOR TO 30 DAYS FROM THE COMPLETE INSTALLATION OF THE SANITARY SEWER LINES.

   THE FOLLOWING SEQUENCE WILL BE STRICTLY ADHERED TO:
   A. PULL MANDREL - AFTER 30 DAYS OF INSTALLATION
   B. PERFORM AIR TEST
   C. PULL WIPER (AFTER STREET HAS BE ASPHALTED IN NEW SUBDIVISIONS)
   D. VACUUM TEST ALL MANHOLES WITHIN THE PROJECT
   E. CCTV-ALL NEW LINE-PAN (TO ALL SERVICE LATERALS TO 6"X6" CLEAN OUT. FLOOD ALL LINES BEFORE CCTV, SUMMIT DVD)
9. CONTRACTOR SHALL SUBMIT FIELD COPY PLANS AND PROFILES SHOWING AS-BUILT WORK AT END OF PROJECT, CCTV DVD AND COMPACTION DENSITY REPORTS FOR MAIN SEWER LINE AND ALL SERVICE LATERALS TRENCHES. WARRANTY LETTERS ON MATERIALS, WORKMANSHIP FOR 24 MONTHS AFTER FINAL ACCEPTANCE.
10. ALL MANHOLES SHALL BE CONSTRUCTED SO THAT THE TOP OF THE RING IS AT LEAST TWELVE (12) INCHES ABOVE THE FINISHED GRADE OF THE SURROUNDING GROUND EXCEPT WHEN LOCATED IN PAVED AREAS. IN PAVED AREAS THE MANHOLE RING SHALL BE FLUSH WITH THE PAVEMENT. ALL NEW INSTALLED MANHOLES WILL BE WITH A 30" INCH OPENING, MINIMUM, WITH THE GVSUD LOGO ON THE COVER. EVERY THIRD MANHOLE COVER WILL HAVE A 1" HOLE FOR A VENT.
11. ALL MANHOLES SHALL BE WITH A 30" INCH OPENING, HAVE WATERTIGHT RING AND COVERS, WITH THE GVSUD LOGO. ON PRIVATE PROPERTY, MANHOLE RING AND COVER SHALL BE TYPICAL MANHOLE COVER WATER TIGHT.
   A. BEFORE BACK FILLING/COMPACTION/CONCRETE ENCASEMENT
      ALL MANHOLE JOINT SECTION RISERS, CONE SECTIONS AND GRADE RING SHALL BE WRAPPED WITH GATOR WRAP SEALING SYSTEMS, BUTYL ADHESIVE SEALANT WITH A MINIMUM THICKNESS OF 30 MILS. INFI-SHIELD WRAPPED WITH RISER-WRAP SEALING SYSTEM, GATOR WRAP
      MATERIAL: RUBBER MEETS ASTM C923/MASTIC MEETS ASTM C 990 OR APPROVE BY THE GVSUD ENGINEER SUBSTITUTION ON OUTSIDE FOR I/I, GROUND WATER TABLE.
12. IF CONCRETE THROAT RINGS ARE TO BE INSTALLED, A MINIMUM OF TWO AND A MAXIMUM OF FOUR THROAT RINGS WILL BE USED AT EACH MANHOLE FOR ADJUSTMENT.
13. INFILTRATION DISHES WILL BE REQUIRED IN MANHOLES WHERE APPLICABLE (I.E., SUCH AS LOW DRAINAGE AREAS) AND EVERY THIRD MANHOLE SHALL BE VENTED. 30" INCH MANHOLE COVER WITH 1" INCH HOLE CENTER OF COVER WHERE APPLICABLE.

Note: Manhole cover inserts shall be FRW Industries, Inc., "Inflow Protector-Cover" "Preco Industries Ltd.", "Sewer Guard", or approved equal, and shall be installed in strict accordance with the manufacturer's recommendations. The contractor shall be responsible for making the necessary field measurements for the manufacturer prior to construction.

   A. ALL MANHOLES MUST HAVE 350-400 FEET SPACING BETWEEN MANHOLES TO PROVIDE ACCESS TO SEWER LINES FOR CLEANING, ON THE GVSUD PUBLIC SEWER EASEMENT. A 16 FOOT GATE WITH LOCK WILL BE PROVIDED BY THE CONTRACTOR FOR ACCESS TO CLEANING AND MAINTAINING SEWER LINES.
   B. DROP MANHOLES SHALL BE REQUIRED WHEN THE INFLOW ELEVATION IS MORE THAN TWENTY-FOUR (24) INCHES ABOVE THE OUTFLOW ELEVATION. DROP SHALL BE LOCATED OUTSIDE THE MANHOLE WITH ITS FLOW LINE ELEVATION LOCATED BETWEEN THE CENTER LINE AND TOP OF SEWER LINE.
14. ALL MANHOLES WILL BE CONCRETE ENCASEMENT 1 FOOT AROUND RING, 28-INCH DEEP AFTER GATOR WRAP SEALING SYSTEM HAS BEEN APPLIED.
15. NEW MANHOLE PROTECTIVE COATING, LINER IS FOR THE PURPOSE OF INFILTRATION BECAUSE OF HIGH WATER TABLE, APPLICATION PROCEDURES ACCORDANCE WITH MANUFACTURER'S RECOMMENDATION AND PER THE FOLLOWING SPECIFICATIONS:
   A. MANHOLE PROTECTIVE COATING: CONTRACTOR WILL BE RESPONSIBLE FOR MANHOLES ON PROJECT SAFETY ASSESSMENT; CONFINED SPACE ENTRY SET BY OCCUPATIONAL SAFETY AND HEALTH STANDARDS, 29 CFR 1910.146 APP E.
   B. THE CONTRACTOR, SHALL NOTIFY THE GVSUD UTILITIES INSPECTIONS DEPARTMENT WITH A MINIMUM OF 2 DAYS ADVANCE NOTICE OF THE START OF ANY FIELD SURFACE PREPARATION WORK OF COATING APPLICATION WORK OF MANHOLES.
   C. ALL NEW MANHOLES IN NEW DEVELOPMENTS SHALL BE 30" INCH OPENING, WATERTIGHT AND THE INTERIOR WALL COATED WITH A GVSUD APPROVED SEWER STRUCTURE FOR ALL MANHOLES, SEWPERCOAT 2000 HR RESURFACER WITH THE REQUIRED ONE-INCH THICK APPLICATION.

APPROVED MATERIALS ARE AS FOLLOWS:
CEMENTITIOUS COATING WITH REQUIRED HALF-INCH THICK APPLICATION

- SEWPERCOAT 2000 HR REGULAR
- REFRATTA HAC 100
- MAXIMUM CA PLUS

EPOXY COATING: WITH SPECIFIED THICKNESS APPLICATION

- AROMATIC POLYUREA SCP DROPLINER REQUIRED THICKNESS 125 MILS

   D. WARRANTY LETTER ON MANHOLE PROTECTIVE COATING FOR 10 YEARS AFTER FINAL ACCEPTANCE OF PROTECTIVE COATINGS CONTRACTOR IS NOT RELIEVED OF ITS RESPONSIBILITIES UNDER THE CONTRACT DOCUMENTS.
      i. ANY CONNECTIONS TO EXISTING MANHOLES WILL REQUIRE A 36-INCH CRADLE TO SUPPORT INCOMING PIPE. A RUBBER GASKET WILL ALSO BE REQUIRED (CENTERED AT MANHOLE WALL) WITH GROUTING AT INTERIOR AND EXTERIOR PENETRATIONS.
      PENETRATION INTO MANHOLE WILL BE CORE DRILLED. ANY DAMAGE EXITING THE MANHOLE WILL BE REPLACED AT CONTRACTOR'S EXPENSE. IF COATING SEAL IS BROKEN, THE MANHOLE WILL BE RECOATED WITH THE SAME MATERIALS. IF EXISTING SEWER MANHOLE SEAL COATING IS BROKEN, ALL OF MANHOLE WILL BE RELEASED WITH SAME MATERIALS AND ONE-INCH THICKNESS.
      ii. ANY AND ALL EXISTING MANHOLES WITHIN CONSTRUCTION PROJECT THAT TIE IN, ARE DONE BY CONTRACTOR TO STUB-OUT ADJUSTMENT, RECONSTRUCTION, OR LEAKING. MANHOLE WILL BE COAT SEALED AT CONTRACTOR'S EXPENSE.
      iii. MANHOLES WITH STUB-OUTS (DS) INCH OR LARGER MUST BE LOCATED AT THE END OF ALL SEWER LINES THAT MAY BE EXTENDED IN THE FUTURE. MANHOLES PLACED AT THE END OF THE WASTEWATER COLLECTION SYSTEM PIPES THAT MAY BE EXTENDED IN THE FUTURE MUST INCLUDE STUB-OUTS WITH PLUGS.

PIPING

16. THE KIND AND DESCRIPTION OF THE PIPE CONDUIT IS SHOWN ON THE PLANS (IF PVC, SDR AND ASTM/ANSI DESIGNATION CLASS). AS SDR 26 PVC, ASTM D-3034 WITH A MINIMUM STIFFNESS OF 115 PSI TEXAS ADMINISTRATIVE CODE (TAC) RULES TO INCLUDE30 TAC & 213, OR ANY REVISIONS THERE TO APPLICABLE TECQ, 30 TAC 7 217, FOR ALL NEW DEVELOPMENT.
17. THE USE OF ASBESTOS CEMENT PIPE SHALL BE PROHIBITED UNDER THIS CONTRACT. ALL DUCTILE IRON PIPE USED IN THIS SYSTEM SHALL BE CORROSION PROTECTED ON BOTH THE INTERIOR AND EXTERIOR SURFACES. ALL CORROSION PROTECTION SHALL BE APPLIED AND INSTALLED IN SUCH A MANNER AS TO MAINTAIN A CONTINUOUSLY PROTECTED SURFACE AFTER FINAL PIPE INSTALLATION.
18. ALL PVC SEWER PIPE WITH OVER 14 FEET OF COVER SHALL BE EXTRA STRENGTH; MINIMUM PIPE STIFFNESS OF 150 PSI.
19. ALL SEWER PIPES SHALL HAVE COMPRESSION OR MECHANICAL JOINTS.
20. SEWER PIPE CONNECTIONS TO PRECAST MANHOLES SHALL BE APPROVED BY THE GVSUD. THIS CONNECTION SHALL USE FLEXIBLE "BOOT" TYPE CONNECTOR SUCH AS THE PSX POSITIVE SEAL SYSTEM OR ENGINEER APPROVED EQUAL AND COMPLY WITH ASTM C-923. SEWER PIPE CONNECTIONS TO MONOLITHIC MANHOLES WILL BE AS SHOWN ON THE STANDARD DETAIL SHEET. ANY CHANGES IN THESE METHODS MUST BE APPROVED BY GVSUD ENGINEER.
21. ALL PIPE TRENCHING, BEDDING AND BACKFILL SHALL BE DONE IN ACCORDANCE WITH APPROPRIATE ASTM/ANSI SPECIFICATIONS [REFERENCE 31 TAC 317.2(a)(9)(a); ASTMC-12 (ANSI A106.2) OR ASTM D-2321 (ANSI K65.171)] ALL COMPACTION @ 98% DENSITY TESTS ACROSS THE BOARD, 1 RANDOM DENSITY TEST PER LIFT FOR EVERY 400 FEET.
   A. SAND MIGRATION, SEEPAGE PREVENTION COLLAR WHEN CHANGING THE INITIAL BACKFILL FROM SELECT INITIAL BACKFILL TO OPTIONAL SELECT INITIAL BACKFILL, A TWO (2) FOOT LONG CLASS D CONCRETE ENCASEMENT, EVERY 180 FEET ALONG PIPE AND 20 FEET FROM WALL OF MANHOLE IN EACH DIRECTION. NO EXTRA PAY ITEM.
   B. BEDDING SHALL CONSIST OF TXDOT-GRADE 4 (1 1/2"-1 5/8") COMMONLY KNOWN AS SEWER GRAVEL.
      i. THE BEDDING SHALL MEET THE FOLLOWING GRADATION:
         a. 2" 100.0%
         b. 1 ½" 100.0%
         c. 1 ½" 100.0%
         d. 1" 52.6%
         e. ½" 10.7%
         f. ⅜" 1.3%
   C. SEWER LINE LOCATION
      i. SEWER LINES SHALL BE SIZED AND EXTENDED THROUGH THE LIMITS OF A DEVELOPMENT TO SERVE ADJACENT PROPERTY, WITH MANHOLE AND STUB-OUT AT END OF SEWER LINE.
         a. IN PHASED CONSTRUCTION OF THOROUGHFARES, THE SEWER LINE SHALL BE EXTENDED THE ENTIRE LENGTH OF THE THOROUGHFARE BEING CONSTRUCTED.
      ii. NO PUBLIC SEWER LINE SHALL BE LOCATED NEARER THAN FIVE (5) FEET FROM ANY TREE.
      iii. SIZES AND GRADES FOR SANITARY SEWER SHALL BE AS REQUIRED BY THE GVSUD ENGINEER AND CONSIDERATION SHALL BE GIVE AS TO POSSIBLE EXTENSIONS FOR FUTURE DEVELOPMENT. NO SANITARY SEWERS, OTHER THAN LATERALS AND FORCE MAINS, SHALL BE LESS THAN EIGHT (8) INCH IN DIAMETER.
22. WHEN SEWER LATERALS ARE TO BE CONNECTED TO EXISTING SEWER MAINS AND NO STUB-OUT HAS BEEN EARLIER PROVIDED, THE CONNECTION MUST BE MADE WITH AN APPROVED SERVICE SADDLE AS PER 31 TAC 313.5(C) (7). NEW INVERT TO BE BUILT, SMOOTH CHANNEL FOR NEW PIPE/SLOPE AT 2% FLOW.
23. ALL RESIDENTIAL SERVICE LATERALS SHALL BE SDR 26 WITH RATING OF 115 PSI, BE EXTENDED TO THE PROPERTY LINE A T-Y IS CAPPED AND SEALED, ATTACH SEWER BURIAL TAPE TO THE END OF ALL SEWER LATERALS AND BRING UP TO THE GROUND LEVEL FOR MARKER (GREEN). (SEE HOUSE LATERALS DETAILS)
   AA. SEWER SERVICE LATERALS. THE SIZES AND LOCATIONS OF LATERALS SHALL BE DESIGNATED AS FOLLOWS UNLESS OTHERWISE DIRECTED BY THE GVSUD ENGINEER:
      i. IN GENERAL FOR SINGLE FAMILY DWELLING, THE LATERAL SIZE SHALL BE FOUR (4) INCH MINIMUM. HOUSE LATERALS SHALL BE IN STALL CENTER OF THE LOT AND SHALL HAVE A TEN(10) FOOT SEPARATION FROM THE WATER SERVICE. THE SERVICE SHALL THEN BE EXTENDED AT A FORTY-FIVE (45) DEGREE ANGLE TO FOUR (4) FEET ABOVE THE FINISHED GRADE AND CAPPED. USE SEWER BURIAL TAPE TO MARK ALL SEWER SERVICE LATERALS.
      ii. MULTIPLE UNITS, APARTMENTS, LOCAL RETAIL AND COMMERCIAL SIX (6) INCH MINIMUM, MANUFACTURING AND INDUSTRIAL - EIGHT (8) INCH MINIMUM, OR LARGER AS REQUIRED.

TRAPS AND INTERCEPTORS (FOG - TECQ)

UNIFORM PLUMBING CODE, CITY OF SAN ANTONIO BUILDING INSPECTIONS DEPARTMENT. ALL COMMERCIAL BUILDINGS WILL HAVE TRAPS (FOG-TECQ).

OIL SEPARATORS

WHICH INCLUDE OIL SEPARATOR-GASOLINE SERVICE STATIONS, CAR WASHES, GARAGES, DRY CLEANERS, CHEMICAL PLANTS, GAS PLANTS, HIDE PROCESSORS, TESTING LABORATORIES, OR ANY PLACE WHERE OIL OR SOLVENTS MAY BE INTRODUCED IN TO THE SANITARY SEWER SYSTEM. THE SIZING CRITERIA FOR OIL SEPARATORS SHALL BE BASED ON THE G.P.M. RATE OF ALL FIXTURES, APPLIANCE OR APPURTENANCE, DRAINING INTO SEWER SYSTEM.

SAND INTERCEPTORS

SAND INTERCEPTORS SHALL BE INSTALLED IN THE SEWER SYSTEM OF THE FOLLOWING ESTABLISHMENTS. GARAGES. CAR WASHES, SERVICE STATIONS, OR ANY PLACE OF BUSINESS WHERE HEAVY SOLIDS MAY BE INTRODUCED INTO THE SANITARY SEWER SYSTEM. THE SIZING CRITERIA FOR A SAND INTERCEPTOR SHALL BE BASED ON THE REQUIRED G.P.M. X 12 MINUTE RETENTION TIMES TO OBTAIN THE TANK SIZE IN GALLONS CAPACITY.

AUTOMATIC CAR WASHES

WITH HIGH PRESSURE SPRAYS AND/OR BRUSHES INSTALL A 50 G.P.M. INTERCEPTOR. MINIMUM, FOR A 4-BAY VEHICLE WASH. THE SIZE OF THE INTERCEPTOR SHALL INCREASE 10 G.P.M. FOR EACH ADDITIONAL WASH BAY OVER 4. SINGLE BAY OR PORTABLE WASHER TYPE VEHICLE WASHES SHALL INSTALL A 20 G.P.M. INTERCEPTOR MINIMUM.

NEUTRALIZING DEVICES

IN NO CASE SHALL CORROSIVE LIQUIDS, SPENT ACIDS, OR OTHER HARMFUL CHEMICALS WHICH MIGHT DESTROY OR INJURE A DRAIN, SEWER, SOIL, OR WASTE PIPE, OR WHICH MIGHT CREATE NOXIOUS OR TOXIC FUMES, DISCHARGE INTO THE SANITARY SEWER SYSTEM WITH OUT BEING THOROUGHLY NEUTRALIZED BY PASSING THOROUGHLY CONSTRUCTED AND ACCEPTABLE NEUTRALIZING DEVICE. SUCH DEVICE SHALL BE PROVIDED WITH A SUFFICIENT INTAKE OF NEUTRALIZING MEDIUM, CONSISTING OF LIMESTONE OR MARBLE CHIPS, SO AS THE MAKE ITS CONTENTS NON-INJURIOUS BEFORE BEING DISCHARGED INTO THE SANITARY SEWER SYSTEM.

LINT TRAPS

PUBLIC AND PRIVATE WASHATERIAS AND COMMERCIAL LAUNDRIES SHALL INSTALL A LINT TRAP EQUIPPED WITH A CONVENIENTLY LOCATED AND EASILY REMOVABLE WIRE BASKET OR OTHER SIMILAR DEVICE THAT WILL PREVENT THE STRINGS, RAGS, BUTTONS, OR OTHER PROHIBITED MATERIAL FROM ENTERING THE SANITARY SEWER SYSTEM. THE BASKET OR OTHER SIMILAR DEVICE SHALL PREVENT PASSAGE TO THE SANITARY SEWER SYSTEM OF SOLIDS GREATER THAN 1/2" INCH DIAMETER. THE LINT TRAP SIZE SHALL BE BASED ON THE TOTAL G.P.M. OF ALL FIXTURES, APPLIANCES AND APPURTENANCES DRAINING TO IT IN LIEU OF A LINT TRAP, A LINT INTERCEPTOR MAY BE INSTALL. THE INTERCEPTOR SHALL BE SIZED AND DESIGNED BY A TEXAS REGISTERED ENGINEER WITH HIS SEAL AND SIGNATURE ON THE DRAWINGS.

GREEN VALLEY SPECIAL UTILITY DISTRICT STANDARD DETAILS		SANITARY SEWER SYSTEM GENERAL NOTES (1 OF 2)	
REVISED: OCTOBER 2021		THE ARCHITECT/ENGINEER ASSUMES RESPONSIBILITY FOR APPROPRIATE USE OF THIS STANDARD.	DETAIL NO. G-1

SILVER RECOVERY UNITS

SILVER RECOVERY UNITS SHALL BE INSTALLED IN WASTE LINE(S) LEADING FROM X-RAY PROCESSING, PHOTOGRAPHIC PROCESSING, AND/OR ANY PROCEDURES IN ESTABLISHMENT SUCH AS MEDICAL LABS, DENTAL LABS, PHOTO FINISHERS, PRINTERS, GRAPHIC ARTS PRODUCTION FACILITIES, HOSPITAL FACILITIES, VETERINARY HOSPITALS, OR OTHER ESTABLISHMENTS WHERE SILVER MAY BE INTRODUCED INTO THE SANITARY SEWER SYSTEM.

SOLID INTERCEPTORS

SOLIDS INTERCEPTORS SHALL BE INSTALLED WHEN PRE-TREATMENT OF WASTE STREAMS IS NECESSARY TO PREVENT SOLIDS GREATER THAN ⅜" IN DIAMETER, WHICH MAY CAUSE LINE STOPPAGE FROM ENTERING THE SANITARY SEWER SYSTEM.

INTERCEPTORS

   a. INTERCEPTORS SHALL BE CONSTRUCTED IN ACCORDANCE WITH THE DESIGN APPROVED BY THE GVSUD CONSISTING OF A MINIMUM OF TWO COMPARTMENTS WITH FITTINGS DESIGNED FOR GREASE RETENTION AND PROVIDE FOR A MINIMUM OF TWELVE (12) MINUTES RETENTION
   b. THERE SHALL BE AN ADEQUATE NUMBER OF MANHOLES TO PROVIDE ACCESS FOR CLEANING ALL AREAS OF AN INTERCEPTOR. ONE MANHOLE PER TRAP COMPARTMENT. MANHOLE COVERS SHALL BE GAS TIGHT IN CONSTRUCTION HAVING A MINIMUM OPENING DIMENSION OF 20 INCHES (0.5 M).
   c. IN AREAS WHERE TRAFFIC MAY EXIST THE INTERCEPTOR SHALL BE DESIGNED TO HAVE ADEQUATE REINFORCEMENT AND COVER.
   d. ALL INTERCEPTORS SHALL HAVE THE SIZE OF THE INTERCEPTOR (IN GALLON PER MINUTE OR GALLON CAPACITY) PERMANENTLY AFFIXED TO THE DEVICE.
   e. ALL CONCRETE UTILIZED IN THE CONSTRUCTION OF INTERCEPTOR SHALL HAVE A MINIMUM STRENGTH OF 3000 PSI.
   f. AN EFFLUENT SAMPLING WELL ON ALL INTERCEPTORS SHALL BE REQUIRED. THE SAMPLE WELL SHALL HAVE A RISER A MINIMUM OF 6" INCHES IN DIAMETER AND SHALL BE INSTALLED AFTER THE CONFLUENCE OF ALL WASTE STREAMS FROM THE FACILITY AND PRIOR TO DISCHARGING INTO SANITARY SEWER COLLECTION SYSTEM. THE WELL SHALL BE PERPENDICULAR TO THE EFFLUENT LATERAL TO ALLOW VISUAL OBSERVATION OF THE FLOW STREAM AND PROVIDE FOR SAMPLING OF WASTEWATER.

WATERTIGHT TESTING (24 HOURS)

   g. ALL INTERCEPTORS SHALL BE WATER TESTED OUT AT JOB SITE AFTER BEING INSTALLED (PLUG BOTH ENDS AND FILL TO TOP OF INTERCEPTOR). INTERCEPTOR SHALL SHOW NO LEAKAGE FROM SECTION SEAMS, PINHOLES, OR OTHER IMPERFECTIONS. ANY LEAKAGE IS CAUSE FOR REJECTION. WHEN LEAKAGE OCCURS, ADDITIONAL WATER TESTING SHALL BE MADE. AFTER CORRECTING MEASURE TEST, REPORTS SHALL SHOW TOTAL NUMBER OF INTERCEPTORS TESTED. WHEN LEAKAGE OCCURS, CORRECTIVE MEASURES TAKEN SHALL BE REPORTED BY GVSUD INSPECTORS. GVSUD INSPECTORS SHALL RECORD IN DAILY LOG WITH PROJECT NAME, DATE IT WAS TESTED AND COMPLETED.

B. MANHOLES WILL BE REQUIRED ON SIX (6) INCH AND LARGER LATERALS WHERE THEY CONNECT TO THE MAIN.
   a. LATERALS WILL NOT BE ATTACHED TO SEWER MAINS THAT ARE DEEPER THAN TWELVE (12) FEET.
   b. FITTINGS ARE NOT PERMITTED ON LATERALS BETWEEN THE WYE AND THE PROPERTY LINE.
   c. DEEP CUT OR DROP CONNECTIONS SHALL NOT BE PERMITTED.
   d. A MINIMUM OF ONE (1) LATERAL PER BUILDING SHALL BE REQUIRED. ALSO, A MINIMUM OF ONE (1) LATERAL PER RESIDENTIAL LOT SHALL BE REQUIRED. DUPLEXES SHALL HAVE TWO (2) LATERALS THAT SHALL BE INDEPENDENTLY ATTACHED TO THE MAIN.
   e. ALL SEWER LATERAL CROSSING WATER MAINS SHALL CONFORM TO THE REQUIREMENTS OF THE TCEQ CHAPTER 317 (DESIGN CRITERIA FOR SEWERAGE SYSTEMS) LATEST REVISION, SDR 26 150 PSI, OR DUCTILE IRON PIPE, CONCRETE ENCASEMENT.

24. WHERE REQUIRED CONCRETE ENCASEMENT SHALL BE PLACED FOR FULL WIDTH OF THE TRENCH TO A PLAIN SIX (6) INCHES ABOVE THE TOP OF THE PIPE WITH PAY UNITS AS SHOWN ON THE STANDARD DETAILS SHEET.
25. A MINIMUM OF FOUR (4) FEET OF COVER IS TO BE MAINTAINED OVER THE SANITARY SEWER MAIN AND LATERALS AT GRADE, OTHERWISE CONCRETE ENCASEMENT IS REQUIRED.
26. WHERE POROUS MATERIAL , INCLUDING "SUBGRADE FILLER" IS USED FOR BACKFILL IN THE BEDDING AND INITIAL BACKFILL ZONES, SEEPAGE RETAINERS ARE REQUIRED AT AN APPROXIMATE OF 180 FEET. RETAINERS SHALL CONSIST OF CLASS "D" CONCRETE ENCASEMENT. THE RETAINERS SHALL EXTEND FROM THE BOTTOM OF THE TRENCH TO THE TOP OF THE GRANULAR MATERIAL FOR THE ENTIRE TRENCH WIDTH. ENCASEMENT SHALL BE 24 INCHES LONG. NO EXTRA PAY ITEM

BLASTING

27. WHEN ALLOWABLE, BLASTING SHALL BE PREFORMED IN ACCORDANCE WITH THE ABOVE CRITERIA ESTABLISHED BY THE NATIONAL FIRE PROTECTION ASSOCIATION 312 TAC 313.5(C) (6).
28. BLASTING SEVER LINE EXCAVATION MUST BE DONE IN SUCH A MANNER AS TO MINIMIZE THE FRACTURING OF ROCK BEYOND THE REQUIRED EXCAVATION. THE CONTRACTOR SHALL CONSIDER THE ELEVATION OF THE EXISTING SANITARY SEWER MAIN IN RELATION TO THE BLASTING CHARGE AND RELATIVE ERRECTION OF EXISTING AND PROPOSED TRENCHES. BLASTING WITHIN SUCH AREAS SHALL BE ACCOMPLISHED ONLY BY QUALIFIED BLASTING CONTRACTORS WHO HOLD BLASTING LICENSES FROM A QUALIFIED AGENCY SUCH AS THE SAN ANTONIO FIRE DEPARTMENT IN BEXAR COUNTY. ANY DAMAGE TO EXISTING SANITARY SEWERS RESULTING FROM BLASTING SHALL BE REPAIRED AND RESTORED BY THE CONTRACTOR AT HIS OWN EXPENSE.
29. NO BLASTING SHALL BE PERFORMED WITHIN 75 FEET OF EXISTING UTILITIES.

TESTING

30. ALL SEWER LINES MUST BE TESTED IN ACCORDANCE WITH THE FOLLOWING:
   A. 317.2(A)(5)(B). DEFLECTION TEST FOR FLEXIBLE AND SEMI-RIGID PIPE CONDUCTED AFTER FINAL BACKFILL AS BEEN IN PLACE AT LEAST 30 DAYS.
   B. 317.2(A)(4)(A) & (B) OR GVSUD SPECIFICATIONS INFILTRATION AND OR EXFILTRATION AND OR LOW-PRESSURE AIR TEST
   C. 313.5(C)(10)(C) OR GVSUD SPECIFICATIONS: ALL MANHOLES AND WET WELLS MUST BE TESTED SEPARATELY AND INDEPENDENTLY OF THE COLLECTION LINES.
   D. IN THE EVENT THAT TESTING REQUIREMENTS CONFLICT, THE LATEST TCEQ DESIGN CRITERIA SHALL BE USED.
31. SEWER LINES SHALL BE TESTED FROM MANHOLE TO MANHOLE.
32. SANITARY SEWER CONNECTIONS MADE DIRECTLY TO EXISTING MANHOLES WHICH REQUIRE PENETRATION INTO MANHOLE WILL BE CORE DRILLED. ANY DAMAGE TO EXISTING MANHOLE WILL BE REPLACED AT CONTRACTORS EXPENSE AND WILL REQUIRE SUCCESSFUL TESTING OF THE EXISTING MANHOLE IN ACCORDANCE WITH THE GVSUD SPECIFICATIONS. HANG A GOLF BALL IN FRONT OF CAMERA, PIPE GRADE IS OUT OF TOLERANCE IF GOLF BALL BECOMES 50% SUBMERGED.
33. AFTER CONSTRUCTION, TESTING WILL BE DONE BY PAINTLT TV CAMERA BY THE CONTRACTOR AND OBSERVED BY THE WASTEWATER ENGINEERING PROFESSIONAL AND CONTRACTOR AS CAMERA IS RUN THROUGH THE LINES. PAINTLT ALL 6" SERVICE LATERALS TO 6"X6" STUB-OUT. VIDEOS MUST INCLUDE SUBDIVISION NAME, MANHOLE NUMBER, SERVICE LATERAL STATION NUMBER, FLOW DIRECTION. LOCATION ANY ABNORMALITIES, SUCH AS BROKEN PIPE OR MISALIGNED, JOINT, GRAVEL, DIRT, MUST BE CLEANED OUT, REPLACE AT CONTRACTOR'S EXPENSE. NEW SEWER SYSTEM WILL BE FLOODED WITH H20 BEFORE BEING TV. ALL SEWER LINES MUST BE PRESSURE CLEANED TO INCLUDE SERVICE LATERALS 6" INCH TO STUB-OUT. ALL VIDEOS SHALL BE SUBMITTED IN DVD FORMAT WITH WRITTEN REPORTS.
34. A COPY OF ALL TESTING REPORTS INCLUDING BACKFILL COMPACTION TESTS SHALL BE FORWARDED TO GVSUD.
   A. DENSITY TEST WILL BE REQUIRED ON ALL SANITARY SEWER TRENCHES INCLUDING SERVICE LATERALS. SERVICE LATERALS TO BE CHOSEN RANDOMLY BY FIELD INSPECTOR. DENSITIES ON SERVICE LATERAL SHALL NOT EXCEED 25% OF TOTAL NUMBER OF SERVIC

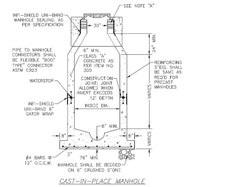

CAST-IN-PLACE MANHOLE

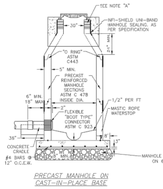

PRECAST MANHOLE ON CAST-IN-PLACE BASE

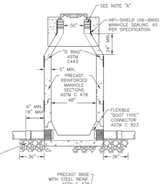

PRECAST MANHOLE ON PRECAST BASE FOR PIPE SIZES 8"-12"

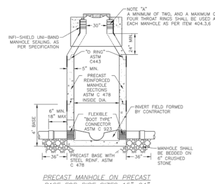

PRECAST MANHOLE ON PRECAST BASE FOR PIPE SIZES 15"-24"

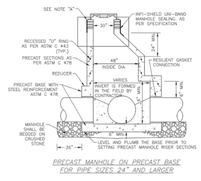

PRECAST MANHOLE ON PRECAST BASE FOR PIPE SIZES 24" AND LARGER

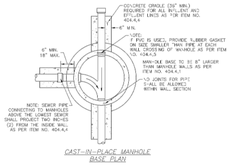

CAST-IN-PLACE MANHOLE BASE PLAN

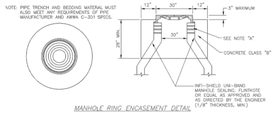

MANHOLE RING ENCASEMENT DETAIL

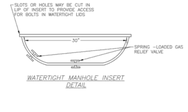

WATERTIGHT MANHOLE INSERT DETAIL

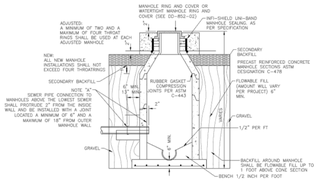

PRECAST MANHOLE ON PRECAST BASE

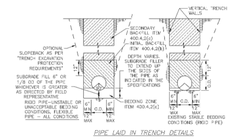

PIPE LAID IN TRENCH DETAILS

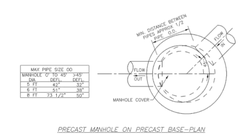

PRECAST MANHOLE ON PRECAST BASE—PLAN

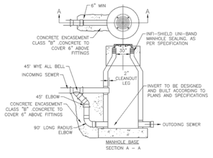

OUTSIDE DROP MANHOLE

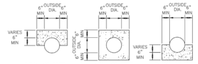

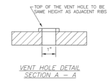

VENT HOLE DETAIL SECTION A — A

GREEN VALLEY SPECIAL UTILITY DISTRICT STANDARD DETAILS	SANITARY SEWER SYSTEM STANDARD DETAILS (1 OF 2)	
REVISED: OCTOBER 2021	THE ARCHITECT/ENGINEER ASSUMES RESPONSIBILITY FOR APPROPRIATE USE OF THIS STANDARD.	DETAIL NO. S-1

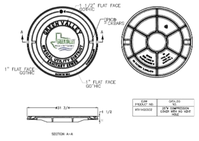

COMPRESSION COVER WITH NO HOLE

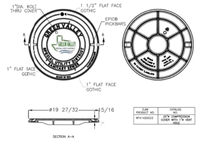

COMPRESSION COVER WITH HOLE

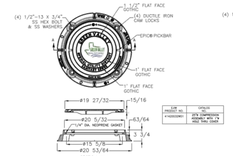

COMPRESSION ASSEMBLY WITH NO HOLE

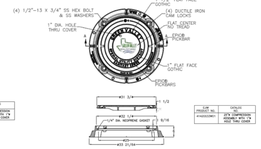

COMPRESSION ASSEMBLY WITH HOLE

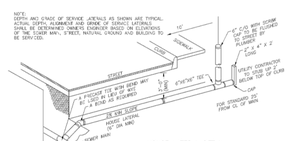

HOUSE LATERAL DETAIL

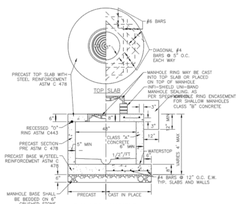

SHALLOW MANHOLE

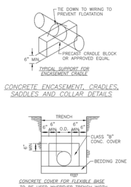

CONCRETE ENCASEMENT, CRADLES, SADDLES AND COLLAR DETAILS

CONCRETE COVER FOR FLEXIBLE BASE
TO BE USED WHENEVER TRENCH WIDTH IS GREATER THAN 2' PLUS O.D.

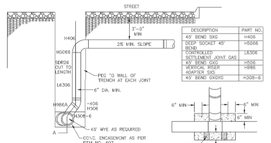

DESCRIPTION	PART NO.
45° BEND SXG	H450
DEEP SOCKET 45°	H5008
45° BEND (SETTLEMENT JOINT GAS)	L8390
45° BEND (SOIL VERTICAL WYE)	H500
45° BEND VOGHT	H3981
45° BEND VOGHT	H3981-S

TYPICAL STACK DETAIL

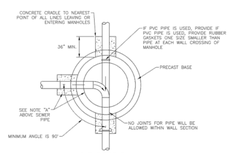

MANHOLE FLOOR PLAN

SANITARY SEWER GENERAL NOTES

ALL NEW EXISTING SANITARY SEWER MAINS AND MANHOLES IN THIS PROJECT AREA SHALL BE VIDEO TAPED BY THE CONTRACTOR. ANY SEWER MAINS, SERVICE LINES AND MANHOLES DAMAGED DURING CONSTRUCTION SHALL BE REPAIRED OR RECONSTRUCTED BY THE CONTRACTOR AT NO ADDITIONAL COST. NOTIFY GVSUD'S UTILITY INSPECTORS AT (210)372-2223 PRIOR TO ENDING.

THE EXISTING CONDITIONS OF SEWER MAINS AND MANHOLES HAVE BEEN VIDEO TAPED BY GVSUD. THE VIDEO TAPES AND A COPY OF THE VISUAL AND PHYSICAL SURVEY OF THE MANHOLES WILL BE USED TO DETERMINE THE PRE-EXISTING CONDITION OF THE SEWER SYSTEM. IF POST CONSTRUCTION VIDEO TAPING AND MANHOLE SURVEY SHOWS THAT ANY SEWER MAINS OR MANHOLES DAMAGED BY THE CONTRACTOR, THE CONTRACTOR SHALL REPAIR OR REPLACE THE SEWER MAIN AT THEIR EXPENSE, TO THE APPROVAL OF GVSUD'S INSPECTORS OR ENGINEER.

GREEN VALLEY SPECIAL UTILITY DISTRICT STANDARD DETAILS	SANITARY SEWER SYSTEM STANDARD DETAILS (2 OF 2)	
REVISED: OCTOBER 2021	THE ARCHITECT/ENGINEER ASSUMES RESPONSIBILITY FOR APPROPRIATE USE OF THIS STANDARD.	DETAIL NO. S-2

ENGINEER SANITARY SEWER GENERAL NOTES:

1. CONTRACTOR IS RESPONSIBLE FOR REPLACING ANY FENCING THAT IS REMOVED OR DAMAGED DURING CONSTRUCTION TO EXISTING OR BETTER CONDITION.
2. CONTRACTOR IS TO NOTIFY ENGINEER OF ANY DISCREPANCIES OR UTILITY CONFLICTS.
3. CONTRACTOR SHALL REFERENCE TREE PLAN AND PRIVATE GRADING PLAN FOR CLEARING AND GRADING LIMITS.
4. CONTRACTOR SHALL REVEGETATE ALL DISTURBED AREAS WITHIN EASEMENT LIMITS UPON COMPLETION OF INFRASTRUCTURE

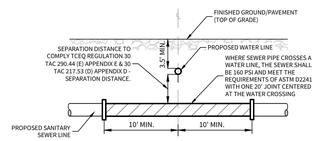

TYPICAL SANITARY SEWER/ WATER CROSSING DETAIL
N.T.S.

TRENCH EXCAVATION PROTECTION

CONTRACTOR AND/OR CONTRACTOR'S INDEPENDENTLY RETAINED EMPLOYEE OR STRUCTURAL DESIGN/GEOTECHNICAL/SAFETY/EQUIPMENT CONSULTANT, IF ANY, SHALL REVIEW THESE PLANS AND AVAILABLE GEOTECHNICAL INFORMATION AND THE ANTICIPATED INSTALLATION SITE[S] WITHIN THE PROJECT WORK AREA IN ORDER TO IMPLEMENT CONTRACTOR'S TRENCH EXCAVATION SAFETY PROTECTION SYSTEMS, PROGRAMS AND/OR PROCEDURES FOR THE PROJECT DESCRIBED IN THE CONTRACT DOCUMENTS. THE CONTRACTOR'S IMPLEMENTATION OF THESE SYSTEMS, PROGRAMS AND/OR PROCEDURES SHALL PROVIDE FOR ADEQUATE TRENCH EXCAVATION SAFETY PROTECTION THAT COMPLY WITH AS A MINIMUM, OSHA STANDARDS FOR TRENCH EXCAVATIONS. SPECIFICALLY, CONTRACTOR AND/OR CONTRACTOR'S INDEPENDENTLY RETAINED EMPLOYEE OR SAFETY CONSULTANT SHALL IMPLEMENT A TRENCH SAFETY PROGRAM IN ACCORDANCE WITH OSHA STANDARDS GOVERNING THE PRESENCE AND ACTIVITIES OF INDIVIDUALS WORKING IN AND AROUND TRENCH EXCAVATION.

TCEQ - 30 TAC290.44(e)

(e) LOCATION OF WATERLINES. THE FOLLOWING RULES APPLY TO INSTALLATIONS OF WATERLINES, WASTEWATER MAINS OR LATERALS, AND OTHER CONVEYANCES/APPURTENANCES IDENTIFIED AS POTENTIAL SOURCES OF CONTAMINATION. FURTHERMORE, ALL RATINGS SPECIFIED SHALL BE DEFINED BY ASTM OR AWWA STANDARDS UNLESS STATED OTHERWISE. NEW MAINS, SERVICE LINES, OR LATERALS ARE THOSE THAT ARE INSTALLED WHERE NO MAIN, SERVICE LINE, OR LATERAL PREVIOUSLY EXISTED, OR WHERE EXISTING MAINS, SERVICE LINES, OR LATERALS ARE REPLACED WITH PIPES OF DIFFERENT SIZE OR MATERIAL.

(1) WHEN NEW POTABLE WATER DISTRIBUTION LINES ARE CONSTRUCTED, THEY SHALL BE INSTALLED NO CLOSER THAN NINE FEET IN ALL DIRECTIONS TO WASTEWATER COLLECTION FACILITIES. ALL SEPARATION DISTANCES SHALL BE MEASURED FROM THE OUTSIDE SURFACE OF EACH OF THE RESPECTIVE PIECES.

(2) POTABLE WATER DISTRIBUTION LINES AND WASTEWATER MAINS OR LATERALS THAT FORM PARALLEL UTILITY LINES SHALL BE INSTALLED IN SEPARATE TRENCHES.

(3) NO PHYSICAL CONNECTION SHALL BE MADE BETWEEN A DRINKING WATER SUPPLY AND A SEWER LINE. ANY APPURTENANCE SHALL BE DESIGNED AND CONSTRUCTED SO AS TO PREVENT ANY POSSIBILITY OF SEWAGE ENTERING THE DRINKING WATER SYSTEM.

(4) WHERE THE NINE-FOOT SEPARATION DISTANCE CANNOT BE ACHIEVED, THE FOLLOWING CRITERIA SHALL APPLY.

(A) NEW WATERLINE INSTALLATION - PARALLEL LINES.

(i) WHERE A NEW POTABLE WATERLINE PARALLELS AN EXISTING, NON-PRESSURE OR PRESSURE RATED WASTEWATER MAIN OR LATERAL AND THE LICENSED PROFESSIONAL ENGINEER LICENSED IN THE STATE OF TEXAS IS ABLE TO DETERMINE THAT THE EXISTING WASTEWATER MAIN OR LATERAL IS NOT LEAKING, THE NEW POTABLE WATERLINE SHALL BE LOCATED AT LEAST TWO FEET ABOVE THE EXISTING WASTEWATER MAIN OR LATERAL, MEASURED VERTICALLY, AND AT LEAST FOUR FEET AWAY, MEASURED HORIZONTALLY, FROM THE EXISTING WASTEWATER MAIN OR LATERAL. EVERY EFFORT SHALL BE EXERTED NOT TO DISTURB THE BEDDING AND BACKFILL OF THE EXISTING WASTEWATER MAIN OR LATERAL.

(ii) WHERE A NEW POTABLE WATERLINE PARALLELS AN EXISTING PRESSURE-RATED WASTEWATER MAIN OR LATERAL AND IT CANNOT BE DETERMINED BY THE LICENSED PROFESSIONAL ENGINEER IF THE EXISTING LINE IS LEAKING, THE EXISTING WASTEWATER MAIN OR LATERAL SHALL BE REPLACED WITH AT LEAST 150 PSI PRESSURE-RATED PIPE. THE NEW POTABLE WATERLINE SHALL BE LOCATED AT LEAST TWO FEET ABOVE THE NEW WASTEWATER LINE, MEASURED VERTICALLY, AND AT LEAST FOUR FEET AWAY, MEASURED HORIZONTALLY, FROM THE REPLACED WASTEWATER MAIN OR LATERAL.

(iii) WHERE A NEW POTABLE WATERLINE PARALLELS A NEW WASTEWATER MAIN, THE WASTEWATER MAIN OR LATERAL SHALL BE CONSTRUCTED OF AT LEAST 150 PSI PRESSURE-RATED PIPE. THE NEW POTABLE WATERLINE SHALL BE LOCATED AT LEAST TWO FEET ABOVE THE WASTEWATER MAIN OR LATERAL, MEASURED VERTICALLY, AND AT LEAST FOUR FEET AWAY, MEASURED HORIZONTALLY, FROM THE WASTEWATER MAIN OR LATERAL.

(B) NEW WATERLINE INSTALLATION - CROSSING LINES.

(i) WHERE A NEW POTABLE WATERLINE CROSSES ABOVE A WASTEWATER MAIN OR LATERAL, THE SEGMENT OF THE WATERLINE PIPE SHALL BE CENTERED OVER AND MUST BE PERPENDICULAR TO THE WASTEWATER MAIN OR LATERAL SUCH THAT THE JOINTS OF THE WATERLINE PIPE ARE EQUIDISTANT AND AT LEAST NINE FEET HORIZONTALLY FROM THE CENTERLINE OF THE WASTEWATER MAIN OR LATERAL. WHEN CROSSING AN EXISTING WASTEWATER MAIN OR LATERAL AND IT IS DISTURBED OR SHOWS SIGNS OF LEAKING, THE WASTEWATER MAIN OR LATERAL SHALL BE REPLACED FOR AT LEAST NINE FEET IN BOTH DIRECTIONS (18 FEET TOTAL) WITH AT LEAST 150 PSI PRESSURE-RATED PIPE EMBEDDED IN CEMENT STABILIZED SAND (SEE CLAUSE (V) OF THIS SUBPARAGRAPH) FOR THE TOTAL LENGTH OF ONE PIPE SEGMENT PLUS 12 INCHES BEYOND THE JOINT ON EACH END.

(I) THE POTABLE WATERLINE SHALL BE AT LEAST TWO FEET ABOVE AN EXISTING, NON-PRESSURE RATED WASTEWATER MAIN OR LATERAL.

(II) THE POTABLE WATERLINE SHALL BE AT LEAST SIX INCHES ABOVE AN EXISTING, PRESSURE-RATED WASTEWATER MAIN OR LATERAL.

(ii) WHERE A NEW POTABLE WATERLINE CROSSES A NEW, NON-PRESSURE RATED WASTEWATER MAIN OR LATERAL, THE SEGMENT OF THE WATERLINE PIPE SHALL BE CENTERED OVER AND SHALL BE PERPENDICULAR TO THE WASTEWATER MAIN OR LATERAL SUCH THAT THE JOINTS OF THE WATERLINE PIPE ARE EQUIDISTANT AND AT LEAST NINE FEET HORIZONTALLY FROM THE CENTERLINE OF THE WASTEWATER MAIN OR LATERAL. THE POTABLE WATERLINE SHALL BE AT LEAST TWO FEET ABOVE THE WASTEWATER MAIN OR LATERAL. WHENEVER POSSIBLE, THE CROSSING SHALL BE CENTERED BETWEEN THE JOINTS OF THE WASTEWATER MAIN OR LATERAL. THE WASTEWATER PIPE SHALL HAVE A MINIMUM PIPE STIFFNESS OF 115 PSI AT 5.0% DEFLECTION. THE WASTEWATER MAIN OR LATERAL SHALL BE EMBEDDED IN CEMENT STABILIZED SAND (SEE CLAUSE (V) OF THIS SUBPARAGRAPH) FOR THE TOTAL LENGTH OF ONE PIPE SEGMENT PLUS 12 INCHES BEYOND THE JOINT ON EACH END. THE MATERIALS AND METHOD OF INSTALLATION SHALL CONFORM TO ONE OF THE FOLLOWING OPTIONS:

(I) WITHIN NINE FEET HORIZONTALLY OF EITHER SIDE OF THE WATERLINE, THE WASTEWATER PIPE AND JOINTS SHALL BE CONSTRUCTED WITH PIPE MATERIAL HAVING A MINIMUM PRESSURE RATING OF AT LEAST 150 PSI. AN ABSOLUTE MINIMUM VERTICAL SEPARATION DISTANCE OF TWO FEET SHALL BE PROVIDED. THE WASTEWATER MAIN OR LATERAL SHALL BE LOCATED BELOW THE WATERLINE.

CUDEENGINEERS.COM

CUDE ENGINEERS EST. 1980

4122 Pond Hill Road, Suite 101
San Antonio, Texas 78231
P:(210) 681.2951 F: (210) 523.7112

GOERKE SUBDIVISION PHASE 1

SANITARY SEWER STANDARD NOTES AND DETAILS

DATE
09/30/2024

PROJECT NO.
03346.101

DRAWN BY
R.B./M.A.S.

CHECKED BY
K.M.H.

REVISIONS
1.
2.
3.
4.
5.
6.
7.
8.
9.

STATE OF TEXAS
KYLE M. HUDEK
138753
LICENSED
PROFESSIONAL ENGINEER
11/12/2024

CUDE ENGINEERS
TBPE No. 455
TBPLS No. 10048500

C4.D2

P:\03346\03346.101\Sheets\Sheets\C4.D2_SSDP.dwg 2024/09/30 11:54pm rbarrera

REPRODUCTION OF THE ORIGINAL SIGNED AND SEALED PLAN AND/OR ELECTRONIC MEDIA MAY HAVE BEEN INADVERTENTLY ALTERED. CONTRACTOR IS RESPONSIBLE FOR VERIFYING THE SCALE OF THE DOCUMENT AND CONTACTING CUDE ENGINEERS TO VERIFY DISCREPANCIES PRIOR TO CONSTRUCTION.

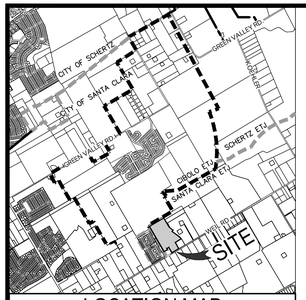

LOCATION MAP
N.T.S.

KEYNOTES

1. 20' ELECTRIC, GAS, TELEPHONE, AND CABLE TELEVISION EASEMENT & BUILDING SETBACK LINE
2. 10' ELECTRIC, GAS, TELEPHONE, AND CABLE TELEVISION EASEMENT & BUILDING SETBACK LINE
3. AFTER RELEASED FOR SERVICE, CONTRACTOR TO TIE NEW 12" WATER MAIN INTO EXIST. 12" WATER MAIN. CUT AS REQUIRED. VALVE TO REMAIN CLOSED UNTIL AFTER DISINFECTION & ACCEPTANCE BY GVSUD.

   CONTRACTOR TO REMOVE:
   2" BLOW-OFF ASSEMBLY (PERM.)
   12" M.J.X2" THR. D.I. ECCENTRIC REDUCER (PERM.)

   CONTRACTOR TO INSTALL:
   1 - 12" M.J. X 2" THR. D.I. ECCENTRIC (TEMP.)
   1 - 2" BLOW-OFF ASSEMBLY (TEMP.)

   TO BE INSTALLED FOR TIE-IN AFTER NEW MAIN IS TESTED AND ACCEPTED.
   1 - 12" 1/16 BEND
   1 - 12" SOLID SLEEVE, M.J.
4. AFTER RELEASED FOR SERVICE, CONTRACTOR TO TIE NEW 8" WATER MAIN INTO EXISTING 12" WATER MAIN. CUT AS REQUIRED. VALVE TO REMAIN CLOSED UNTIL AFTER DISINFECTION & ACCEPTANCE BY GVSUD.

   CONTRACTOR TO REMOVE:
   12" CAP, M.J.

   CONTRACTOR TO INSTALL:
   1 - 8" M.J. X 2" THR. D.I. ECCENTRIC (TEMP.)
   1 - 2" BLOW-OFF ASSEMBLY (TEMP.)

   TO BE INSTALLED FOR TIE-IN AFTER NEW MAIN IS TESTED AND ACCEPTED.
   1 - 12" SOLID SLEEVE, M.J.
   1 - 12"X8" ECCENTRIC REDUCER, M.J.

SCALE: 1"=50'
50 25 0 50

LEGEND

PROPOSED SANITARY SEWER MANHOLE	
EXISTING SANITARY SEWER MANHOLE	
PROPOSED SANITARY SEWER LATERAL	s
PROPOSED SANITARY SEWER MAIN	8"SS
EXISTING SANITARY SEWER MAIN	EX. 8" SS
PROPOSED WATER MAIN	8"W
EXISTING WATER MAIN	EX. 8" W
PROPOSED STANDARD FIRE HYDRANT	
EXISTING STANDARD FIRE HYDRANT	
PROPOSED STANDARD GATE VALVE	
EXISTING STANDARD GATE VALVE	
PROPOSED PERMANENT BLOWOFF	
ELECTRIC, GAS, TELEPHONE, & CABLE T.V. EASEMENT	E.G.T.CA. ESM'T
BUILDING SETBACK LINE	B.S.L.
IRRIGATION SERVICE	IRR.

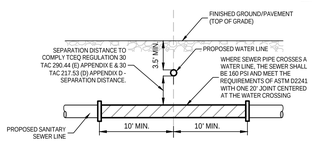

TYPICAL SANITARY SEWER/ WATER CROSSING DETAIL
N.T.S.

Developer's Name	LENNAR HOMES OF TEXAS LAND AND CONSTRUCTION, LTD		
Developer's Address	100 NE LOOP 410, SUITE 1155		
City	SAN ANTONIO	State TEXAS	Zip 78216
Phone #	(210) 403-6282	Fax #	-
Total EDU's	103.5	Total Acreage 33.17	
Total Linear Footage of Pipe	8" W - 3,688 L.F., 12" W - 874 L.F.	Plat No.	N/A
Meter Size	99 - 5/8" METER , 4.5 - 3/4" METER (IRR.)		
Number of Lots	99	Job No.	N/A



NOTE:
1. EXCLUSIVE OF THE TEE, PAYMENT FOR THE FIRE HYDRANT SHALL INCLUDE ALL FITTINGS, 6" D.I. PIPE AND 6" GATE VALVE & BOX.
2. FIRE HYDRANT TO BE INSTALLED OUTSIDE OF THE LIMITS OF ALL PROPOSED SIDEWALKS.

LOCAL RESIDENTIAL FIRE HYDRANT DETAIL (4' SIDEWALK)

CAUTION!!!

THE CONTRACTOR SHALL BE AWARE THAT EXISTING UTILITIES ARE WITHIN THE SITE. IT IS THE RESPONSIBILITY OF THE CONTRACTOR TO HAVE THESE UTILITIES LOCATED PRIOR TO COMMENCING CONSTRUCTION. THE CONTRACTOR SHALL USE EXTREME CAUTION WHEN WORKING IN THIS AREA. ANY DAMAGE DONE TO THESE EXISTING FACILITIES WILL BE THE SOLE RESPONSIBILITY OF THE CONTRACTOR TO REPAIR.

NOTES:

1. LOTS WITH CONFLICTING TRANSFORMER / SECONDARY ENCLOSURE ELECTRIC SERVICE AND WATER METER LOCATION SHALL HAVE WATER METER PLACED 5' FROM PROPERTY LINE WHERE THE CONFLICT OCCURS.
2. DISINFECTION SHALL BE BY MACHINE CHLORINATION.
3. CONTRACTOR TO UTILIZE APPROVED WATER LINE STOPS AND/OR MUELLER INSERTION-VALVES TO MINIMIZE WATER OUTAGES AS REQUIRED BY GVSUD DURING CONSTRUCTION.
4. MOISTURE DENSITY COMPACTION TESTING FREQUENCY- WATER MAIN TRENCHES REQUIRED EVERY 300 L.F. FOR EACH VERTICAL FOOT OF COMPACTED BACKFILL. SERVICES RANDOMLY SELECTED AS REQUIRED BY GVSUD INSPECTOR.
5. ALL TESTING AND TEST REPORTS SHALL BE COORDINATED WITH GVSUD INSPECTOR BY THE CONTRACTOR.
6. ALL DUCTILE IRON PIPE TO BE AMERICAN, ZINC COATED, AWWA/ANSI C-151.
7. FIRE HYDRANTS SHALL BE MUELLER OR EJ TYPE AND SHALL BE 1' MINIMUM AND 7' MAXIMUM FROM THE BACK OF CURB.

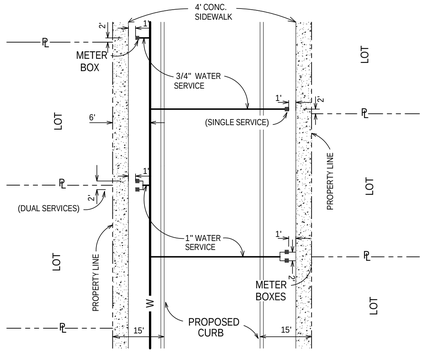

WATER METER BOX LOCATION (60' R.O.W.)
N.T.S.

TRENCH EXCAVATION SAFETY PROTECTION

CONTRACTOR AND/OR CONTRACTOR'S INDEPENDENTLY RETAINED EMPLOYEE OR STRUCTURAL DESIGN/GEOTECHNICAL/SAFETY/EQUIPMENT CONSULTANT, IF ANY, SHALL REVIEW THESE PLANS AND AVAILABLE GEOTECHNICAL INFORMATION AND THE ANTICIPATED INSTALLATION SITE(S) WITHIN THE PROJECT WORK AREA IN ORDER TO IMPLEMENT CONTRACTOR'S TRENCH EXCAVATION SAFETY PROTECTION SYSTEMS, PROGRAMS, AND/OR PROCEDURES FOR THE PROJECT DESCRIBED IN THE CONTRACT DOCUMENTS. THE CONTRACTOR'S IMPLEMENTATION OF THESE SYSTEMS, PROGRAMS AND/OR PROCEDURES SHALL PROVIDE FOR ADEQUATE TRENCH EXCAVATION SAFETY PROTECTION THAT COMPLY WITH AS A MINIMUM, OSHA STANDARDS FOR TRENCH EXCAVATIONS. SPECIFICALLY, CONTRACTOR AND/OR CONTRACTOR'S INDEPENDENTLY RETAINED EMPLOYEES OR SAFETY CONSULTANT SHALL IMPLEMENT A TRENCH SAFETY PROGRAM IN ACCORDANCE WITH OSHA STANDARDS GOVERNING THE PRESENCE AND ACTIVITIES OF INDIVIDUALS WORKING IN AND AROUND TRENCH EXCAVATION.

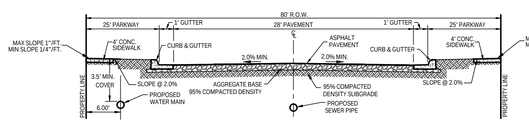

COLLECTOR STREET CROSS-SECTION
N.T.S.

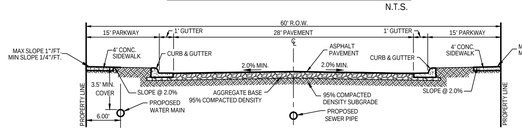

MINOR STREET CROSS-SECTION
N.T.S.

GOERKE PHASE 1 Water Quantities		
TRENCH EXCAVATION PROTECTION	4,562	L.F.
8" D.I. C-151 PIPE	15	L.F.
8" PVC C-905 PIPE	3,673	L.F.
12" PVC C-909 PIPE	874	L.F.
FIRE HYDRANT ASSEMBLY W/ VALVE	8	EA.
8" GATE VALVE M.J W/ BOX, COMPLETE	14	EA.
12" GATE VALVE M.J W/ BOX, COMPLETE	4	EA.
METER BOXES	102	EA.
24" STEEL CASING	82	L.F.
12" SOLID SLEEVE, M.J	2	EA.
2" PERM. BLOW-OFF	2	EA.
2" TEMPORARY BLOW-OFF	2	EA.
8" X 6" ECCENTRIC REDUCER, M.J	1	EA.
8" X 2" THRD. I. ECCENTRIC REDUCER, M.J	2	EA.
12" X 2" THRD. I. ECCENTRIC REDUCER, M.J	2	EA.
8"x6" TEE, M.J	7	EA.
8"x8" TEE, M.J	3	EA.
8"x12" TEE, M.J	2	EA.
8" - 1/8 BEND, M.J	4	EA.
8" - 1/16 BEND, M.J	1	EA.
8" - 1/32 BEND, M.J	5	EA.
12" - 1/16 BEND, M.J	1	EA.
12" - 1/32 BEND, M.J	1	EA.
1" LONG WATER SERVICE (DUAL)	19	EA.
1" SHORT WATER SERVICE (DUAL)	28	EA.
3/4" LONG WATER SERVICE (SINGLE)	3	EA.
3/4" SHORT WATER SERVICE (SINGLE)	2	EA.
3/4" IRRIGATION SERVICE	3	EA.
DISINFECTION AND HYDROSTATIC TESTING	1	EA.

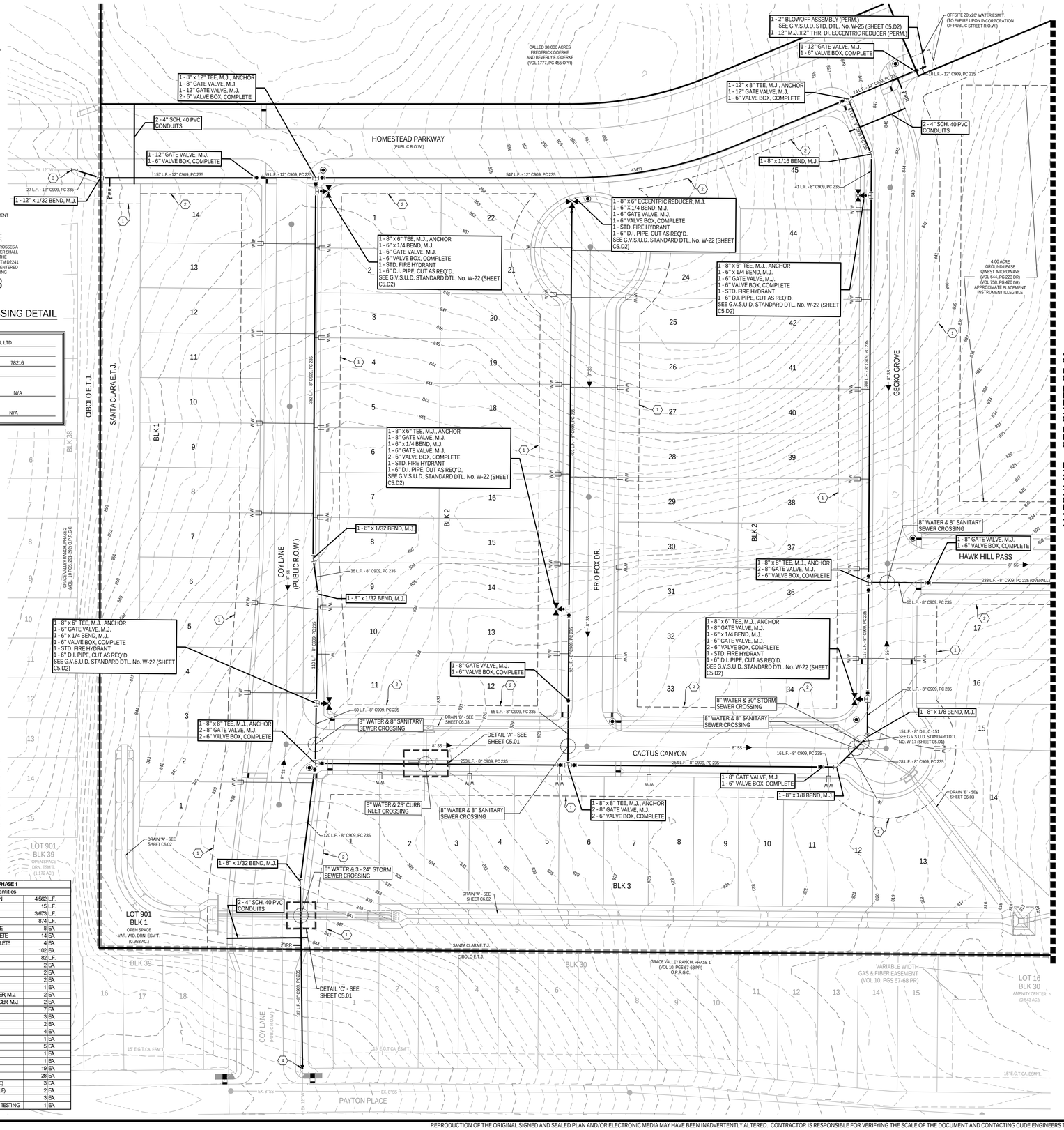
HOMESTEAD PARKWAY
(PUBLIC R.O.W.)
1 - 8" x 12" TEE, M.J., ANCHOR
1 - 8" GATE VALVE, M.J.
1 - 12" GATE VALVE, M.J.
2 - 6" VALVE BOX, COMPLETE
2 - 4" SCH. 40 PVC CONDUITS
1 - 12" GATE VALVE, M.J.
1 - 6" VALVE BOX, COMPLETE
1 - 12" x 1/32 BEND, M.J.
27 L.F. - 12" C909, PC 235
157 L.F. - 12" C909, PC 235
59 L.F. - 12" C909, PC 235
547 L.F. - 12" C909, PC 235
434'R
CALLED 30.000 ACRES FREDERICK GOERKE AND BEVERLY F. GOERKE (VOL 1777, PG 455 OPR)
1 - 2" BLOWOFF ASSEMBLY (PERM.) SEE G.V.S.U.D. STD. DTL. No. W-25 (SHEET C5.D2)
1 - 12" M.J. x 2" THR. DI. ECCENTRIC REDUCER (PERM.)
1 - 12" GATE VALVE, M.J.
1 - 6" VALVE BOX, COMPLETE
OFFSITE 20'x20' WATER ESM'T. (TO EXPIRE UPON INCORPORATION OF PUBLIC STREET R.O.W.)
10 L.F. - 12" C909, PC 235
1 - 12" x 8" TEE, M.J., ANCHOR
1 - 12" GATE VALVE, M.J.
1 - 6" VALVE BOX, COMPLETE
74 L.F. - 12" C909, PC 235
2 - 4" SCH. 40 PVC CONDUITS
1 - 8" x 1/16 BEND, M.J.
41 L.F. - 8" C909, PC 235
1 - 8" x 6" ECCENTRIC REDUCER, M.J.
1 - 6" X 1/4 BEND, M.J.
1 - 6" GATE VALVE, M.J.
1 - 6" VALVE BOX, COMPLETE
1 - STD. FIRE HYDRANT
1 - 6" D.I. PIPE, CUT AS REQ'D.
SEE G.V.S.U.D. STANDARD DTL. No. W-22 (SHEET C5.D2)
1 - 8" x 6" TEE, M.J., ANCHOR
1 - 6" x 1/4 BEND, M.J.
1 - 6" GATE VALVE, M.J.
1 - 6" VALVE BOX, COMPLETE
1 - STD. FIRE HYDRANT
1 - 6" D.I. PIPE, CUT AS REQ'D.
SEE G.V.S.U.D. STANDARD DTL. No. W-22 (SHEET C5.D2)
1 - 8" x 6" TEE, M.J., ANCHOR
1 - 6" x 1/4 BEND, M.J.
1 - 6" GATE VALVE, M.J.
1 - 6" VALVE BOX, COMPLETE
1 - STD. FIRE HYDRANT
1 - 6" D.I. PIPE, CUT AS REQ'D.
SEE G.V.S.U.D. STANDARD DTL. No. W-22 (SHEET C5.D2)
1 - 8" x 6" TEE, M.J., ANCHOR
1 - 8"GATE VALVE, M.J.
1 - 6" x 1/4 BEND, M.J.
1 - 6" GATE VALVE, M.J.
2 - 6" VALVE BOX, COMPLETE
1 - STD. FIRE HYDRANT
1 - 6" D.I. PIPE, CUT AS REQ'D.
SEE G.V.S.U.D. STANDARD DTL. No. W-22 (SHEET C5.D2)
1 - 8" x 1/32 BEND, M.J.
36 L.F. - 8" C909, PC 235
1 - 8" x 6" TEE, M.J., ANCHOR
1 - 8" GATE VALVE, M.J.
1 - 6" x 1/4 BEND, M.J.
1 - 6" GATE VALVE, M.J.
2 - 6" VALVE BOX, COMPLETE
1 - STD. FIRE HYDRANT
1 - 6" D.I. PIPE, CUT AS REQ'D.
SEE G.V.S.U.D. STANDARD DTL. No. W-22 (SHEET C5.D2)
1 - 8" x 8" TEE, M.J., ANCHOR
2 - 8" GATE VALVE, M.J.
2 - 6" VALVE BOX, COMPLETE
1 - 8" GATE VALVE, M.J.
1 - 6" VALVE BOX, COMPLETE
1 - 8" x 6" TEE, M.J., ANCHOR
1 - 8" GATE VALVE, M.J.
1 - 6" x 1/4 BEND, M.J.
2 - 6" VALVE BOX, COMPLETE
1 - STD, FIRE HYDRANT
1 - 6" D.I. PIPE, CUT AS REQ'D.
SEE G.V.S.U.D. STANDARD DTL. No. W-22 (SHEET C5.D2)
1 - 8" x 6" TEE, M.J., ANCHOR
1 - 6" x 1/4 BEND, M.J.
1 - 6" GATE VALVE, M.J.
1 - 6" VALVE BOX, COMPLETE
1 - STD. FIRE HYDRANT
1 - 6" D.I. PIPE, CUT AS REQ'D.
SEE G.V.S.U.D. STANDARD DTL. No. W-22 (SHEET C5.D2)
1 - 8" x 8" TEE, M.J., ANCHOR
2 - 8" GATE VALVE, M.J.
2 - 6" VALVE BOX, COMPLETE
1 - 8" GATE VALVE, M.J.
1 - 6" VALVE BOX, COMPLETE
1 - 8" x 6" TEE, M.J., ANCHOR
1 - 8" GATE VALVE, M.J.
1 - 6" x 1/4 BEND, M.J.
2 - 6" VALVE BOX, COMPLETE
1 - STD. FIRE HYDRANT
1 - 6" D.I. PIPE, CUT AS REQ'D.
SEE G.V.S.U.D. STANDARD DTL. No. W-22 (SHEET C5.D2)
1 - 8" x 8" TEE, M.J., ANCHOR
2 - 8" GATE VALVE, M.J.
2 - 6" VALVE BOX, COMPLETE
1 - 8" GATE VALVE, M.J.
1 - 6" VALVE BOX, COMPLETE
1 - 8" x 1/8 BEND, M.J.
15 L.F. - 8" D.I., C-151
SEE G.V.S.U.D. STANDARD DTL. NO. W-17 (SHEET C5.D1)
1 - 8" x 1/8 BEND, M.J.
1 - 8" x 8" TEE, M.J., ANCHOR
2 - 8" GATE VALVE, M.J.
2 - 6" VALVE BOX, COMPLETE
1 - 8" x 1/16 BEND, M.J.
1 - 8" x 6" TEE, M.J., ANCHOR
1 - 8" GATE VALVE, M.J.
1 - 6" x 1/4 BEND, M.J.
2 - 6" VALVE BOX, COMPLETE
1 - STD. FIRE HYDRANT
1 - 6" D.I. PIPE, CUT AS REQ'D.
SEE G.V.S.U.D. STANDARD DTL. No. W-22 (SHEET C5.D2)
1 - 8" x 6" TEE, M.J., ANCHOR
1 - 8" GATE VALVE, M.J.
1 - 6" x 1/4 BEND, M.J.
2 - 6" VALVE BOX, COMPLETE
1 - STD. FIRE HYDRANT
1 - 6" D.I. PIPE, CUT AS REQ'D.
SEE G.V.S.U.D. STANDARD DTL. No. W-22 (SHEET C5.D2)
1 - 8" x 6" TEE, M.J., ANCHOR
1 - 8" GATE VALVE, M.J.
1 - 6" x 1/4 BEND, M.J.
2 - 6" VALVE BOX, COMPLETE
1 - STD, FIRE HYDRANT
1 - 6" D.I. PIPE, CUT AS REQ'D.
SEE G.V.S.U.D. STANDARD DTL. No. W-22 (SHEET C5.D2)
1 - 8" x 6" TEE, M.J., ANCHOR
1 - 8" GATE VALVE, M.J.
1 - 6" x 1/4 BEND, M.J.
2 - 6" VALVE BOX, COMPLETE
1 - STD, FIRE HYDRANT
1 - 6" D.I. PIPE, CUT AS REQ'D.
SEE G.V.S.U.D. STANDARD DTL. No. W-22 (SHEET C5.D2)
1 - 8" x 1/32 BEND, M.J.
1 - 8" GATE VALVE, M.J.
1 - 6" VALVE BOX, COMPLETE
1 - 8" x 8" TEE, M.J., ANCHOR
2 - 8" GATE VALVE, M.J.
2 - 6" VALVE BOX, COMPLETE
1 - 8" x 6" TEE, M.J., ANCHOR
1 - 8" GATE VALVE, M.J.
1 - 6" x 1/4 BEND, M.J.
2 - 6" VALVE BOX, COMPLETE
1 - STD, FIRE HYDRANT
1 - 6" D.I. PIPE, CUT AS REQ'D.
SEE G.V.S.U.D. STANDARD DTL. No. W-22 (SHEET C5.D2)
1 - 8" x 6" TEE, M.J., ANCHOR
1 - 8" GATE VALVE, M.J.
1 - 6" x 1/4 BEND, M.J.
2 - 6" VALVE BOX, COMPLETE
1 - STD, FIRE HYDRANT
1 - 6" D.I. PIPE, CUT AS REQ'D.
SEE G.V.S.U.D. STANDARD DTL. No. W-22 (SHEET C5.D2)
1 - 8" x 8" TEE, M.J., ANCHOR
2 - 8" GATE VALVE, M.J.
2 - 6" VALVE BOX, COMPLETE
1 - 8" GATE VALVE, M.J.
1 - 6" VALVE BOX, COMPLETE
1 - 8" x 1/8 BEND, M.J.

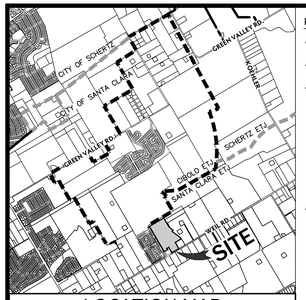

LOCATION MAP
N.T.S.

KEYNOTES

1. 20' ELECTRIC, GAS, TELEPHONE, AND CABLE TELEVISION EASEMENT & BUILDING SETBACK LINE
2. 10' ELECTRIC, GAS, TELEPHONE, AND CABLE TELEVISION EASEMENT & BUILDING SETBACK LINE
3. AFTER RELEASED FOR SERVICE, CONTRACTOR TO TIE NEW 12" WATER MAIN INTO EXIST. 12" WATER MAIN. CUT AS REQUIRED. VALVE TO REMAIN CLOSED UNTIL AFTER DISINFECTION & ACCEPTANCE BY GVSUD.

   CONTRACTOR TO REMOVE:
   2" BLOW-OFF ASSEMBLY (PERM.)
   12" M.J.X2" THR. D.I. ECCENTRIC REDUCER (PERM.)

   CONTRACTOR TO INSTALL:
   1 - 12" * M..J. X 2" THR. D.I. ECCENTRIC (TEMP.)
   1 - 2" BLOW-OFF ASSEMBLY (TEMP.)
   TO BE INSTALLED FOR TIE-IN AFTER NEW MAIN IS TESTED AND ACCEPTED.
   1 - 12" 1/16 BEND
   1 - 12" SOLID SLEEVE, M.J.
4. AFTER RELEASED FOR SERVICE, CONTRACTOR TO TIE NEW 8" WATER MAIN INTO EXISTING 12" WATER MAIN. CUT AS REQUIRED. VALVE TO REMAIN CLOSED UNTIL AFTER DISINFECTION & ACCEPTANCE BY GVSUD.

   CONTRACTOR TO REMOVE:
   12" CAP, M.J.

   CONTRACTOR TO INSTALL:
   1 - 8 " M..J. X 2" THR. D.I. ECCENTRIC (TEMP.)
   1 - 2" BLOW-OFF ASSEMBLY (TEMP.)

   TO BE INSTALLED FOR TIE-IN AFTER NEW MAIN IS TESTED AND ACCEPTED.
   1 - 12" SOLID SLEEVE, M.J.
   1 - 12"X8" ECCENTRIC REDUCER, M.J.

LEGEND

PROPOSED SANITARY SEWER MANHOLE	
EXISTING SANITARY SEWER MANHOLE	
PROPOSED SANITARY SEWER LATERAL	
PROPOSED SANITARY SEWER MAIN	8"SS
EXISTING SANITARY SEWER MAIN	EX. 8" SS
PROPOSED WATER MAIN	8"W
EXISTING WATER MAIN	EX. 8" W
PROPOSED STANDARD FIRE HYDRANT	
EXISTING STANDARD FIRE HYDRANT	
PROPOSED STANDARD GATE VALVE	
EXISTING STANDARD GATE VALVE	
PROPOSED PERMANENT BLOWOFF	
ELECTRIC, GAS, TELEPHONE, & CABLE T.V. EASEMENT	E.G.T.C.A. ESM'T
BUILDING SETBACK LINE	B.S.L.
IRRIGATION SERVICE	IRR.

Developer's Name	LENNAR HOMES OF TEXAS LAND AND CONSTRUCTION, LTD
Developer's Address	100 NE LOOP 410, SUITE 1155
City	SAN ANTONIO State TEXAS Zip 78216
Phone #	(210) 403-6282 Fax # –
Total EDU's	103.5 Total Acreage 33.17
Total Linear Footage of Pipe	8" W – 3,688 L.F., 12" W – 874 L.F. Plat No. N/A
Meter Size	99 – 5/8" METER 4.5 – 3/4" METER (IRR.)
Number of Lots	99 Job No. N/A

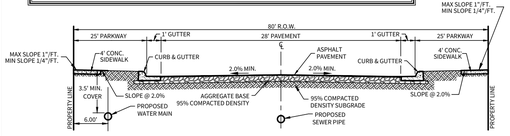

COLLECTOR STREET CROSS-SECTION
N.T.S.

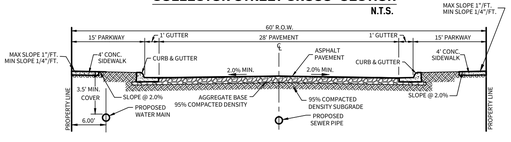

MINOR STREET CROSS-SECTION
N.T.S.

NOTES:

1. LOTS WITH CONFLICTING TRANSFORMER / SECONDARY ENCLOSURE ELECTRIC SERVICE AND WATER METER LOCATION SHALL HAVE WATER METER PLACED 5' FROM PROPERTY LINE WHERE THE CONFLICT OCCURS.
2. DISINFECTION SHALL BE BY MACHINE CHLORINATION.
3. CONTRACTOR TO UTILIZE APPROVED WATER LINE STOPS AND/OR MUELLER INSERTION-VALVES TO MINIMIZE WATER OUTAGES AS REQUIRED BY GVSUD DURING CONSTRUCTION.
4. MOISTURE DENSITY COMPACTION TESTING FREQUENCY- WATER MAIN TRENCHES REQUIRED EVERY 300 L.F. FOR EACH VERTICAL FOOT OF COMPACTED BACKFILL. SERVICES RANDOMLY SELECTED AS REQUIRED BY GVSUD INSPECTOR.
5. ALL TESTING AND TEST REPORTS SHALL BE COORDINATED WITH GVSUD INSPECTOR BY THE CONTRACTOR.
6. ALL DUCTILE IRON PIPE TO BE AMERICAN, ZINC COATED, AWWA/ANSI C-151
7. FIRE HYDRANTS SHALL BE MUELLER OR EJ TYPE AND SHALL BE 1' MINIMUM AND 7' MAXIMUM FROM THE BACK OF CURB.

TRENCH EXCAVATION SAFETY PROTECTION

CONTRACTOR AND/OR CONTRACTOR'S INDEPENDENTLY RETAINED EMPLOYEE OR STRUCTURAL DESIGN/GEOTECHNICAL/SAFETY/EQUIPMENT CONSULTANT, IF ANY, SHALL REVIEW THESE PLANS AND AVAILABLE GEOTECHNICAL INFORMATION AND THE ANTICIPATED INSTALLATION SITE(S) WITHIN THE PROJECT WORK AREA IN ORDER TO IMPLEMENT CONTRACTOR'S TRENCH EXCAVATION SAFETY PROTECTION SYSTEMS, PROGRAMS, AND/OR PROCEDURES FOR THE PROJECT DESCRIBED IN THE CONTRACT DOCUMENTS. THE CONTRACTOR'S IMPLEMENTATION OF THESE SYSTEMS, PROGRAMS AND/OR PROCEDURES SHALL PROVIDE FOR ADEQUATE TRENCH EXCAVATION SAFETY PROTECTION THAT COMPLY WITH AS A MINIMUM, OSHA STANDARDS FOR TRENCH EXCAVATIONS. SPECIFICALLY, CONTRACTOR AND/OR CONTRACTOR'S INDEPENDENTLY RETAINED EMPLOYEES OR SAFETY CONSULTANT SHALL IMPLEMENT A TRENCH SAFETY PROGRAM IN ACCORDANCE WITH OSHA STANDARDS GOVERNING THE PRESENCE AND ACTIVITIES OF INDIVIDUALS WORKING IN AND AROUND TRENCH EXCAVATION.

CAUTION!!!

THE CONTRACTOR SHALL BE AWARE THAT EXISTING UTILITIES ARE WITHIN THE SITE. IT IS THE RESPONSIBILITY OF THE CONTRACTOR TO HAVE THESE UTILITIES LOCATED PRIOR TO COMMENCING CONSTRUCTION. THE CONTRACTOR SHALL USE EXTREME CAUTION WHEN WORKING IN THIS AREA. ANY DAMAGE DONE TO THESE EXISTING FACILITIES WILL BE THE SOLE RESPONSIBILITY OF THE CONTRACTOR TO REPAIR.

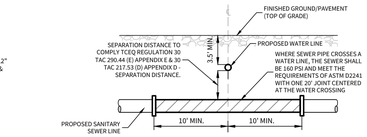

TYPICAL SANITARY SEWER/ WATER CROSSING DETAIL
N.T.S.

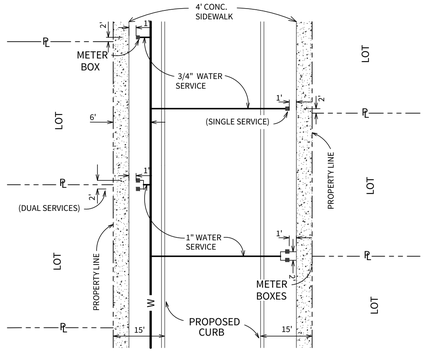

WATER METER BOX LOCATION (60' R.O.W.)
N.T.S.

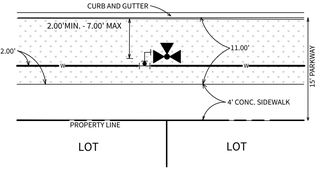

NOTE:
1. EXCLUSIVE OF THE TEE, PAYMENT FOR THE FIRE HYDRANT SHALL INCLUDE ALL FITTINGS, 6" D.I. PIPE AND 6" GATE VALVE & BOX.
2. FIRE HYDRANT TO BE INSTALLED OUTSIDE OF THE LIMITS OF ALL PROPOSED SIDEWALKS.

LOCAL RESIDENTIAL FIRE HYDRANT DETAIL (4' SIDEWALK)

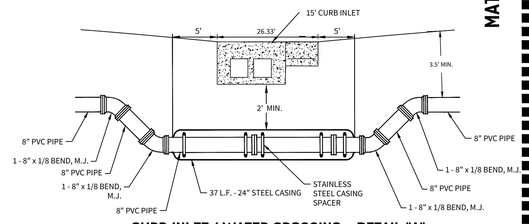

CURB INLET / WATER CROSSING - DETAIL "A"
N.T.S.

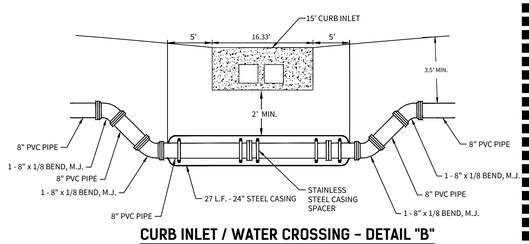

CURB INLET / WATER CROSSING - DETAIL "B"
N.T.S.

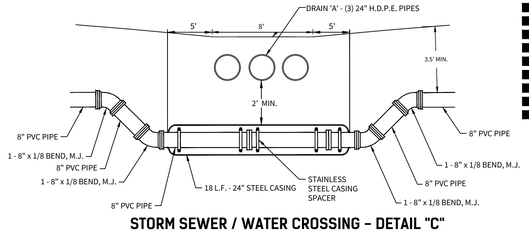

STORM SEWER / WATER CROSSING - DETAIL "C"
N.T.S.

MATCHLINE - SEE SHEET C5.00

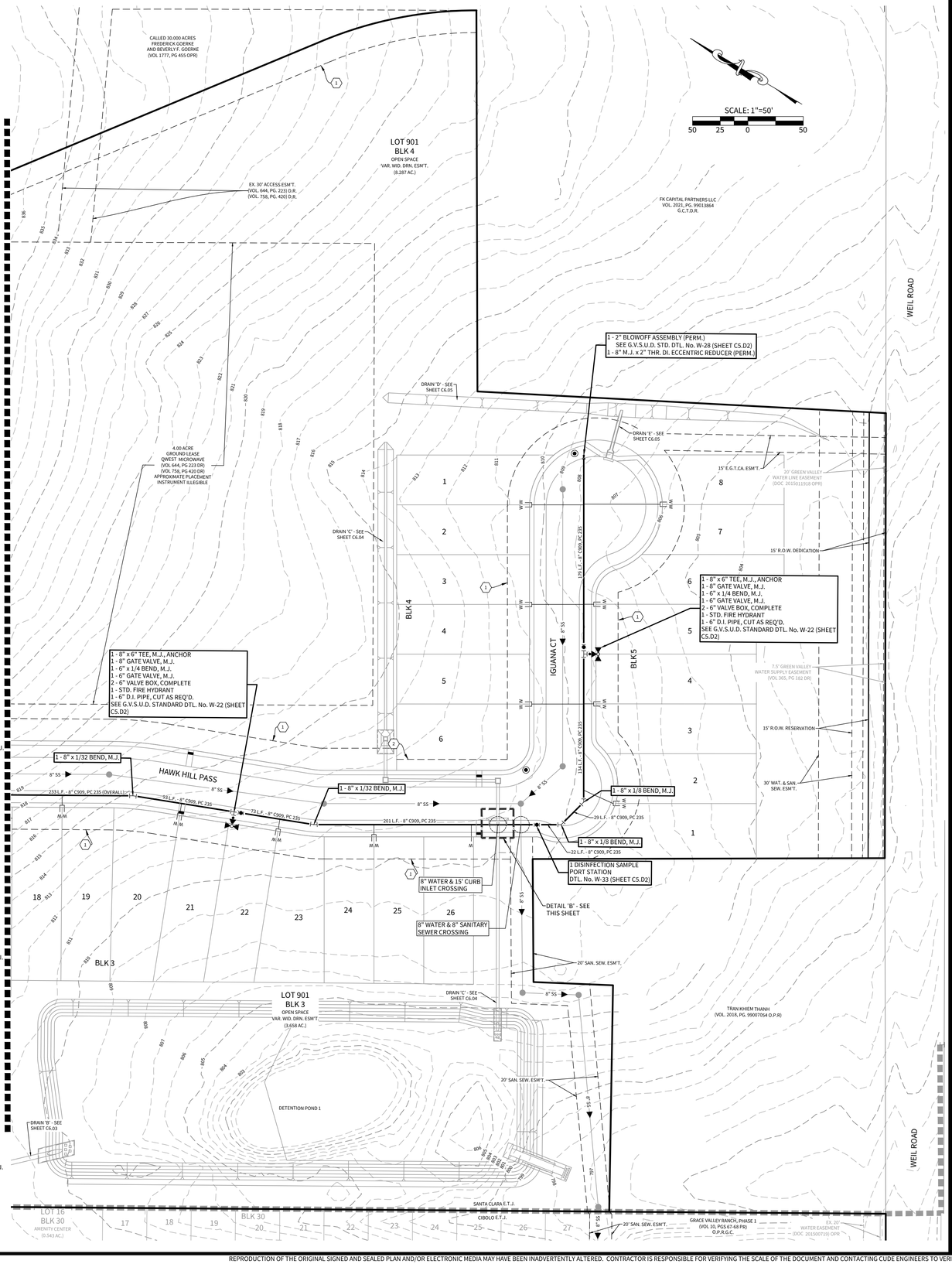

CUDEENGINEERS.COM

CUDE ENGINEERS EST. 1980

4122 Pond Hill Road, Suite 101
San Antonio, Texas 78231
P:(210) 681.2951 F: (210) 523.7112

GOERKE SUBDIVISION PHASE 1

WATER DISTRIBUTION PLAN

DATE
04/07/2025

PROJECT NO.
03346.101

DRAWN BY
R.B./M.A.S.

CHECKED BY
K.M.H.

REVISIONS
1.
2.
3.
4.
5.
6.
7.
8.
9.

STATE OF TEXAS
KYLE M. HUDEK
138753
LICENSED PROFESSIONAL ENGINEER
04/08/2025

CUDE ENGINEERS
TBPE No. 455
TBPLS No. 10048500

C5.01

REPRODUCTION OF THE ORIGINAL SIGNED AND SEALED PLAN AND/OR ELECTRONIC MEDIA MAY HAVE BEEN INADVERTENTLY ALTERED. CONTRACTOR IS RESPONSIBLE FOR VERIFYING THE SCALE OF THE DOCUMENT AND CONTACTING CUDE ENGINEERS TO VERIFY DISCREPANCIES PRIOR TO CONSTRUCTION.

C:\CAD\Temp\AcPublish_34484\C5.00_C5.01 WDW.dwg 2/12/2025 4:07:11 PM Sam Ramirez

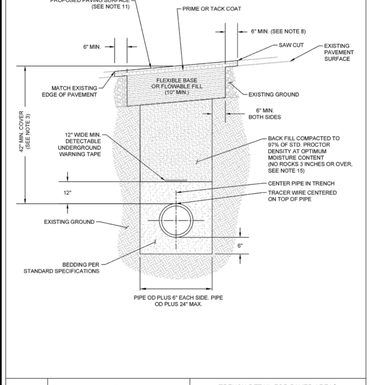

GREEN VALLEY SPECIAL UTILITY DISTRICT STANDARD DETAILS	TRENCH DETAIL FOR PAVED AREAS (1 OF 2)	
REVISED: JANUARY 2024	THE ARCHITECT/ENGINEER ASSUMES RESPONSIBILITY FOR APPROPRIATE USE OF THIS STANDARD.	DETAIL NO. W-1

NOTES:

1. ALL WASTEWATER PVC PIPING SHALL BE GREEN IN COLOR. NO WATER DESIGNATED PIPE SHALL BE USED IN WASTEWATER WITHOUT PRIOR APPROVAL FROM THE ENGINEER.
2. ALL WATER PIPING SHALL HAVE A MINIMUM PRESSURE CLASS OF 235 PSI WATER PVC PIPING SHALL BE BLUE IN COLOR.
3. ALL WATER LINES AND WASTEWATER FORCEMAIN SHALL HAVE 42 INCH MINIMUM COVER AND 72 INCH MAXIMUM COVER. WASTEWATER GRAVITY LINES SHALL HAVE 42 INCH MINIMUM COVER AND 15 FOOT MAXIMUM COVER.
4. GENERAL CONTRACTOR SHALL CONTACT THE APPROPRIATE STREET OWNER AND PROCESS, POST FISCAL SURETY, AND HAVE STREET CUT PERMIT ISSUED IN THEIR NAME.
5. CONTRACTOR TO REPAIR PAVED AREA TO STREET OWNER'S ROAD STANDARDS FOR ALL DISTURBED AREA. GREEN VALLEY SPECIAL UTILITY DISTRICT PAYS FOR QUANTITY OF REPAIR SHOWN IN DETAIL.
6. CONTRACTOR SHALL NOT EXCEED THE MAXIMUM TRENCH ALLOWED AS INDICATED IN THE PLANS AND SPECIFICATIONS.
7. THE EXISTING PAVED SURFACE SHALL BE SAW CUT IN A STRAIGHT LINE. A MINIMUM OF 12 INCHES WIDER THAN UNDISTURBED SIDES OF THE TRENCH AND SYMMETRICAL ABOUT THE CENTER LINE OF THE EXCAVATION.
8. ANY CONCRETE PAVING SHALL BE CUT 6 INCHES WIDER THAN UNDISTURBED SIDES OF EXCAVATION.
9. IF EXCAVATION AREA IS OPEN FOR TEMPORARY PUBLIC USE, THE SURFACE SHALL BE MAINTAINED LEVEL WITH ADJACENT RIDING SURFACE WITH TEMPORARY COLD MIX ASPHALT CONCRETE OR TEMPORARY HOT MIXED ASPHALT CONCRETE. TEMPORARY MIX SHALL BE PLACED OVER FLEXIBLE BASE.
10. FLEXIBLE BASE SHALL BE REPLACED IN KIND WITH BASE AND PAVEMENT THICKNESS WITH BASE EQUAL TO EXISTING BASE THICKNESS PLUS 3 INCHES, BUT IN NO CASE LESS THAN 10 INCHES.
11. DAMAGED PAVEMENT OUTSIDE THE TRENCH CUT SHALL BE REMOVED AND REPLACED WITH A MINIMUM OF 2 INCHES HOT MIXED ASPHALT CONCRETE AND A BASE OF 10 INCHES OR A THICKNESS MATCHING EXISTING, WHICHEVER IS GREATER.
12. TACK COAT ALL EXPOSED EDGES AND SURFACES.
13. TYPE AND THICKNESS OF PROPOSED PAVING SURFACE SHALL BE AS FOLLOWS:
    - TWO COURSE SURFACE TREATMENT: SHALL MATCH EXISTING SURFACE AND SHALL BE IN ACCORDANCE WITH SPECIFICATION 02770
    - ASPHALT PAVING: SHALL BE IN ACCORDANCE WITH SPECIFICATION 02740. HOT MIXED ASPHALT CONCRETE TYPE 'D' SHALL BE USED FOR LIFT THICKNESS UP TO 2 INCHES, AND TYPE 'C' FOR LIFT THICKNESS OVER 2 INCHES AND UP TO 3 INCHES. LIFT THICKNESS SHALL NOT BE MORE THAN 3 INCHES.
14. DETECTABLE UNDERGROUND WARNING TAPE SHALL BE PLACED DIRECTLY ABOVE THE CENTERLINE OF THE PIPE AND ABOVE BEDDING, IN ACCORDANCE WITH THE MANUFACTURER'S REQUIREMENTS. THE DETECTABLE UNDERGROUND WARNING TAPE SHALL CONFORM TO THE SPECIFICATIONS AND COLOR CODED IN ACCORDANCE WITH THE AMERICAN PUBLIC WORKS ASSOCIATION UNIFORM COLOR CODE.
15. PIPE BEDDING SHALL BE PLACED BEFORE PIPING IS LAID, UP TO BOTTOM OF PIPE, AND COMPACTED TO 97% STANDARD PROCTOR DENSITY.
16. PLACE PIPE BEDDING IN 12 INCH LIFTS AFTER PIPE IS LAID TO 12 INCHES ABOVE THE PIPE.
17. SELECT BACKFILL MATERIAL PLACED TO REQUIRED HEIGHT IN 6 INCH LIFTS.

GREEN VALLEY SPECIAL UTILITY DISTRICT STANDARD DETAILS	TRENCH DETAIL FOR PAVED AREAS (2 OF 2)	
REVISED: JANUARY 2024	THE ARCHITECT/ENGINEER ASSUMES RESPONSIBILITY FOR APPROPRIATE USE OF THIS STANDARD.	DETAIL NO. W-1

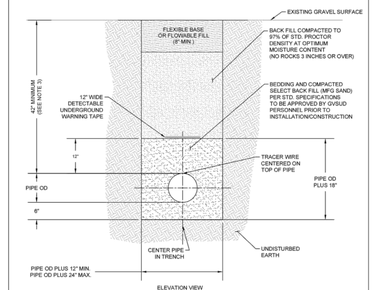

NOTES:

1. ALL WASTEWATER PVC PIPING SHALL BE GREEN IN COLOR. NO WATER DESIGNATED PIPE WILL BE USED IN WASTEWATER.
2. ALL WATER PIPING SHALL HAVE A MINIMUM PRESSURE CLASS OF 235 PSI. WATER PVC PIPING SHALL BE COLOR CODED BLUE.
3. ALL WATER LINES AND WASTEWATER FORCEMAIN SHALL HAVE 42 INCHES MINIMUM COVER AND 72 INCHES MAXIMUM COVER. WASTEWATER GRAVITY LINES SHALL HAVE 42 INCHES MINIMUM COVER AND 15 FEET MAXIMUM COVER.
4. CONTRACTOR SHALL NOT EXCEED THE MAXIMUM TRENCH ALLOWED AS INDICATED IN THE PLANS AND SPECIFICATIONS.
5. DETECTABLE UNDERGROUND WARNING TAPE SHALL BE PLACED DIRECTLY ABOVE THE CENTERLINE OF THE PIPE AND ABOVE BEDDING, IN ACCORDANCE WITH THE MANUFACTURER'S REQUIREMENTS. THE TAPE SHALL CONFORM TO THE SPECIFICATIONS AND COLOR CODED IN ACCORDANCE WITH APWA UNIFORM COLOR CODE.
6. PIPE BEDDING PLACED BEFORE PIPING IS LAID UP TO BOTTOM OF PIPE COMPACTED TO 95% ASHTO DENSITY.
7. PLACE IN 12 INCH LIFTS AFTER PIPE IS LAID TO 12 INCHES ABOVE THE PIPE.
8. SELECT BACKFILL MATERIAL PLACED TO REQUIRED HEIGHT IN 6 INCH LIFTS.

GREEN VALLEY SPECIAL UTILITY DISTRICT STANDARD DETAILS	TRENCH DETAIL FOR GRAVEL SURFACED AREAS	
REVISED: JANUARY 2024	THE ARCHITECT/ENGINEER ASSUMES RESPONSIBILITY FOR APPROPRIATE USE OF THIS STANDARD.	DETAIL NO. W-2

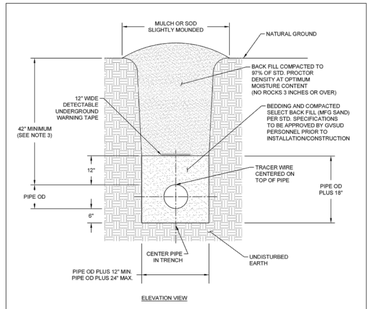

NOTES:

1. ALL WASTEWATER PVC PIPING SHALL BE GREEN IN COLOR. NO WATER DESIGNATED PIPE WILL BE USED IN WASTEWATER.
2. ALL WATER PIPING SHALL HAVE A MINIMUM PRESSURE CLASS OF 235 PSI WATER PVC PIPING SHALL BE COLOR CODED BLUE.
3. ALL WATER LINES AND WASTEWATER FORCEMAIN SHALL HAVE 42 INCHES MINIMUM COVER AND 72 INCHES MAXIMUM COVER. WASTEWATER GRAVITY LINES SHALL HAVE 42 INCHES MINIMUM COVER AND 15 FEET MAXIMUM COVER.
4. CONTRACTOR SHALL NOT EXCEED THE MAXIMUM TRENCH ALLOWED AS INDICATED IN THE PLANS AND SPECIFICATIONS.
5. DETECTABLE UNDERGROUND WARNING TAPE SHALL BE PLACED DIRECTLY ABOVE THE CENTERLINE OF THE PIPE AND ABOVE BEDDING, IN ACCORDANCE WITH THE MANUFACTURER'S REQUIREMENTS. THE TAPE SHALL CONFORM TO THE SPECIFICATIONS AND COLOR CODED IN ACCORDANCE WITH APWA UNIFORM COLOR CODE.
6. PIPE BEDDING PLACED BEFORE PIPING IS LAID UP TO BOTTOM OF PIPE COMPACTED TO 95% ASHTO DENSITY.
7. PLACE IN 12 INCH LIFTS AFTER PIPE IS LAID TO 12 INCHES ABOVE THE PIPE.
8. SELECT BACKFILL MATERIAL PLACED TO REQUIRED HEIGHT IN 6 INCH LIFTS.

GREEN VALLEY SPECIAL UTILITY DISTRICT STANDARD DETAILS	TRENCH DETAIL FOR NON-PAVED AREAS	
REVISED: JANUARY 2024	THE ARCHITECT/ENGINEER ASSUMES RESPONSIBILITY FOR APPROPRIATE USE OF THIS STANDARD.	DETAIL NO. W-3

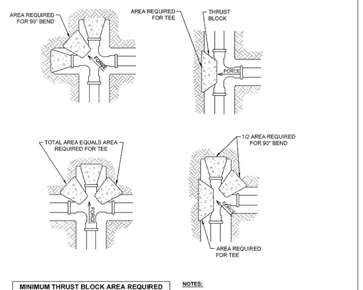

MINIMUM THRUST BLOCK AREA REQUIRED (Y AND W)		
	WATER PIPE	
PIPE SIZE	TEE, DEAD END, 90° BEND	45° AND 22.5° BENDS
4" & LESS	3 SQ. FEET	3 SQ. FEET
6"	4 SQ. FEET	3 SQ. FEET
8"	6 SQ. FEET	3 SQ. FEET
10"	9 SQ. FEET	5 SQ. FEET
12"	13 SQ. FEET	7 SQ. FEET
16"	23 SQ. FEET	12 SQ. FEET
18"	29 SQ. FEET	15 SQ. FEET

NOTES:

1. TABLE IS BASED ON SOILS WITH A MINIMUM BEARING CAPACITY OF 1,000 PSF. IF CONDITIONS ARE FOUND TO INDICATE SOIL BEARING IS LESS, THE AREAS SHALL BE INCREASED ACCORDINGLY.
2. AREAS FOR PIPE LARGER THAN 18 INCHES SHALL BE RESTRAINED.
3. THRUST BLOCKS SHALL EXTEND TO UNDISTURBED GROUND. CONCRETE SHALL BE CLASS "C" (MIN. 2,500 PSI).
4. FITTINGS SHALL BE DUCTILE IRON MECHANICAL JOINT WITH A MINIMUM PRESSURE RATING OF 250 PSI AND SHALL CONFORM TO THE REQUIREMENTS OF ANSI/AWWA A21.10/C110 OR A21.53/C153.

GREEN VALLEY SPECIAL UTILITY DISTRICT STANDARD DETAILS	CONCRETE THRUST BLOCKING (1 OF 2)	
REVISED: JANUARY 2024	THE ARCHITECT/ENGINEER ASSUMES RESPONSIBILITY FOR APPROPRIATE USE OF THIS STANDARD.	DETAIL NO. W-4

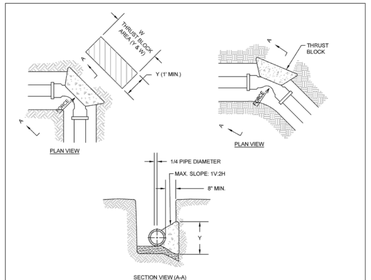

MINIMUM THRUST BLOCK AREA REQUIRED (Y AND W)		
	WATER PIPE	
PIPE SIZE	TEE, DEAD END, 90° BEND	45° AND 22.5° BENDS
4" & LESS	3 SQ. FEET	3 SQ. FEET
6"	4 SQ. FEET	3 SQ. FEET
8"	6 SQ. FEET	3 SQ. FEET
10"	9 SQ. FEET	5 SQ. FEET
12"	13 SQ. FEET	7 SQ. FEET
16"	23 SQ. FEET	12 SQ. FEET
18"	29 SQ. FEET	15 SQ. FEET

NOTES:

1. TABLE IS BASED ON SOILS WITH A MINIMUM BEARING CAPACITY OF 3,000 PSF. IF CONDITIONS ARE FOUND TO INDICATE SOIL BEARING IS LESS, THE AREAS SHALL BE INCREASED ACCORDINGLY.
2. AREAS FOR PIPE LARGER THAN 18 INCHES SHALL BE RESTRAINED.
3. THRUST BLOCKS SHALL EXTEND TO UNDISTURBED GROUND. CONCRETE SHALL BE CLASS "C" (MIN. 2,500 PSI).
4. FITTINGS SHALL BE DUCTILE IRON MECHANICAL JOINT WITH A MINIMUM PRESSURE RATING OF 250 PSI AND SHALL CONFORM TO THE REQUIREMENTS OF ANSI/AWWA A21.10/C110 OR A21.53/C153.

GREEN VALLEY SPECIAL UTILITY DISTRICT STANDARD DETAILS	CONCRETE THRUST BLOCKING (2 OF 2)	
REVISED: JANUARY 2024	THE ARCHITECT/ENGINEER ASSUMES RESPONSIBILITY FOR APPROPRIATE USE OF THIS STANDARD.	DETAIL NO. W-4



NOTES:

1. TO BE PLACED ON SLOPES GREATER THAN 10% WITH MAXIMUM SPACING OF 20 FEET.
2. WHERE TRENCHING IN ROCK CONDITIONS, WIDTH MAY BE REDUCED FROM 12 INCHES DOWN TO 6 INCHES.

GREEN VALLEY SPECIAL UTILITY DISTRICT STANDARD DETAILS	CONCRETE RETARD	
REVISED: JANUARY 2024	THE ARCHITECT/ENGINEER ASSUMES RESPONSIBILITY FOR APPROPRIATE USE OF THIS STANDARD.	DETAIL NO. W-5

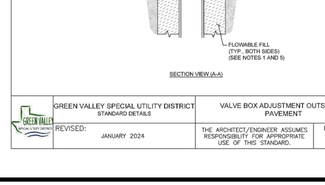

NOTES:

1. TCEQ RULES AND REGULATIONS ON SANITARY SEWER, STORM SEWER AND WATER MAIN CROSSING AND SEPARATIONS WILL BE STRICTLY ENFORCED TO TAC, CHAPTER 290, SUBCHAPTER D.
2. ALL PIPE IN ENCASEMENT PIPE SHALL BE RESTRAINED AT JOINTS FOR ENTIRE LENGTH OF THE ENCASEMENT PIPE PLUS 10 FEET ON EACH SIDE.
3. AT ANY CREEK CROSSING OR DRAINAGE DITCH THE PIPE SHALL BE ENCASED IN STEEL PIPE AND HAVE A MINIMUM OF 3 FEET OF COVER FROM THE BOTTOM OF THE CREEK/STREAM
4. AT ANY ROADWAY CROSSING THE MAIN SHALL BE STEEL ENCASED AND HAVE A MINIMUM OF 5 FEET OF COVER FROM THE BOTTOM OF THE BASE MATERIAL
5. BORE SHALL HAVE SUFFICIENT ROOM FOR 2" PVC O.D. (MIN) FOR FORCE GROUTING AS REQUIRED.

GREEN VALLEY SPECIAL UTILITY DISTRICT STANDARD DETAILS	ENCASEMENT DETAIL WITH ENCASEMENT SPACERS	
REVISED: JANUARY 2024	THE ARCHITECT/ENGINEER ASSUMES RESPONSIBILITY FOR APPROPRIATE USE OF THIS STANDARD.	DETAIL NO. W-6

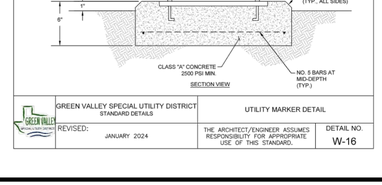

NOTES:

1. ALL PIPE IN ENCASEMENT PIPE SHALL BE RESTRAINED WITH AN APPROVED METHOD FOR ENTIRE LENGTH OF THE ENCASEMENT PIPE PLUS 10 FEET ON EACH SIDE.
2. FOR A PIPE 20 FEET IN LENGTH, A MINIMUM OF 4 SPACERS ARE REQUIRED. FOR A PIPE 13 FEET IN LENGTH, A MINIMUM OF 3 SPACERS ARE REQUIRED.
3. FOR ENCASED PIPE LOCATED IN PROXIMITY TO SANITARY SEWERS, SPACERS SHALL CONFORM TO TEXAS ADMINISTRATIVE CODE (TAC) CHAPTER 290, SUBCHAPTER D.
4. AT ANY ROADWAY CROSSING THE PIPE SHALL BE STEEL ENCASED AND HAVE A MINIMUM OF 5 FEET OF COVER FROM THE BOTTOM OF THE BASE MATERIAL
5. FOR ROAD WAY CROSSINGS, THE ENDS OF THE CASING PIPE SHALL EXTEND TO THE RIGHT OF WAY LINES.
6. ALL PIPE FITTINGS, VALVES, AND APPURTENANCES SHALL MATCH OR EXCEED CLASS RATING OF PIPE AS SHOWN ON THE PLANS.
7. SEE ENCASEMENT DETAIL WITH ENCASEMENT SPACER DETAIL W-6.
8. DUCTILE IRON PIPE,AMERICAN ZINC COATED ASWAWA/ANSI C-151 MAY BE USED IN LIEU OF STEEL CASING WHEN APPROVED BY GVSUD.

WATER LINE IN ENCASEMENT PIPE			
WATER LINE SIZE (INCHES)	NOM. DIA. STEEL (INCHES)	ENCASEMENT PIPE THICKNESS (INCHES)	PIPE WEIGHT (LBS./FT.)
6	18	0.375	70.59
8	24	0.375	94.62
12	24	0.375	94.62
16	30	0.375	118.65
20	36	0.438	166.19
24	42	0.438	194.02
30	48	0.50	259.02
36	54	0.50	291.07

GREEN VALLEY SPECIAL UTILITY DISTRICT STANDARD DETAILS	INSTALLATION OF PIPE IN STEEL ENCASEMENT UNDER ROADS	
REVISED: JANUARY 2024	THE ARCHITECT/ENGINEER ASSUMES RESPONSIBILITY FOR APPROPRIATE USE OF THIS STANDARD.	DETAIL NO. W-7



NOTES:

1. ALL PIPE IN ENCASEMENT PIPE SHALL BE RESTRAINED WITH AN APPROVED METHOD FOR ENTIRE LENGTH OF THE ENCASEMENT PIPE PLUS 10 FEET ON EACH SIDE.
2. FOR A PIPE 20 FEET IN LENGTH, A MINIMUM OF 4 SPACERS ARE REQUIRED. FOR A PIPE 13 FEET IN LENGTH, A MINIMUM OF 3 SPACERS ARE REQUIRED.
3. FOR ENCASED PIPE LOCATED IN PROXIMITY TO SANITARY SEWERS, SPACERS SHALL CONFORM TO TEXAS ADMINISTRATIVE CODE (TAC) CHAPTER 290, SUBCHAPTER D.
4. AT ANY CREEK CROSSING OR DRAINAGE DITCH THE PIPE SHALL BE STEEL ENCASED AND HAVE A MINIMUM OF 3 FEET OF COVER FROM THE BOTTOM OF THE CREEK/STREAM
5. SEE ENCASEMENT DETAIL WITH ENCASEMENT SPACER DETAIL W-6.
6. ANNULAR SPACE TO BE FILLED WITH SAND-CEMENT SLURRY.
7. MINIMUM DEPTH BETWEEN CASING PIPE AND BOX CULVERTS OR STORM SEWER PIPE IS 2 FEET.

WATER LINE IN ENCASEMENT PIPE			
WATER LINE SIZE (INCHES)	NOM. DIA. STEEL (INCHES)	ENCASEMENT PIPE THICKNESS (INCHES)	PIPE WEIGHT (LBS./FT.)
6	18	0.375	70.59
8	24	0.375	94.62
12	24	0.375	94.62
16	30	0.375	118.65
20	36	0.438	166.19
24	42	0.438	194.02
30	48	0.50	259.02
36	54	0.50	291.07

GREEN VALLEY SPECIAL UTILITY DISTRICT STANDARD DETAILS	INSTALLATION OF PIPE IN STEEL ENCASEMENT UNDER STREAMS / STORM SEWERS	
REVISED: JANUARY 2024	THE ARCHITECT/ENGINEER ASSUMES RESPONSIBILITY FOR APPROPRIATE USE OF THIS STANDARD.	DETAIL NO. W-8



NOTES:

1. MAINTAIN A MINIMUM 6 FOOT HORIZONTAL AND 2 FOOT VERTICAL SEPARATION FROM BETWEEN UTILITIES AND WATER AND WASTEWATER PIPES AND SERVICES. GAS, ELECTRIC, CABLE, ETC. TO BE LOCATED OPPOSITE SIDES OF PROPERTIES.
2. UTILITY CROSSINGS SEPARATED BY LESS THAN 6 FEET SHALL BE ENCASED WITH A MINIMUM OF 6 INCHES OF CONCRETE.
3. SPECIFICATIONS: BEDDING MATERIAL MUST BE APPROVED BY AUTHORIZED GVSUD PERSONNEL BEFORE START OF JOB.
4. AT ANY CREEK CROSSING OR DRAINAGE DITCH THE MAIN SHALL BE ENCASED WITH STEEL PIPE AND/OR 6 INCHES CONCRETE ENCASEMENT TO WITHIN 10 FEET OUTSIDE OF CREEK OR DRAINAGE DITCH AREA.
5. PIPE JOINTS SHALL BE AT LEAST 5 FEET HORIZONTALLY FROM CROSSINGS.

GREEN VALLEY SPECIAL UTILITY DISTRICT STANDARD DETAILS	UTILITIES CROSSING DETAIL	
REVISED: JANUARY 2024	THE ARCHITECT/ENGINEER ASSUMES RESPONSIBILITY FOR APPROPRIATE USE OF THIS STANDARD.	DETAIL NO. W-10



NOTES:

1. WELD 2 1/2 INCH X 2 INCH DEEP SOCKET TO 1 INCH (SCHEDULE 40) ROUND STEM EXTENSION AND ON OPERATING NUT. FOR PIPE EXTENSIONS OVER 10 FEET: STEM EXTENSION SHALL BE A SCHEDULE 80 PIPE.
2. VALVE EXTENSIONS ARE REQUIRED ON ALL VALVES THAT EXCEED 5 FEET DEEP FROM FINISHED GRADE. VALVE EXTENSIONS SHALL BE PLACED SUCH THAT THE EXTENSION NUT IS BETWEEN 18 TO 24 INCHES FROM FINISHED GRADE.
3. CONCRETE COLLARS TO BE INSTALLED ON ALL VALVE BOXES LOCATED OUTSIDE PAVEMENT. SEE APPROPRIATE VALVE BOX ADJUSTMENT DETAILS.
4. GATE VALVES SHALL BE MUELLER TYPE OR APPROVED EQUAL.
5. FOR VALVE DEEPER THAN 5 FEET, ADD EXTENSION.
6. VALVE TURNS UNDERNEATH CAP.

GREEN VALLEY SPECIAL UTILITY DISTRICT STANDARD DETAILS	NON-RISING STEM VERTICAL GATE VALVE WITH BOX ASSEMBLY	
REVISED: JANUARY 2024	THE ARCHITECT/ENGINEER ASSUMES RESPONSIBILITY FOR APPROPRIATE USE OF THIS STANDARD.	DETAIL NO. W-11

NOTES:

1. VALVE BOX COVER SHALL BE EJ GROUP, INC. 871 VALVE BOX COVER PRODUCT NUMBER 3317011, OR APPROVED EQUIVALENT WITH GVSUD LOGO.
2. TYPICAL FILLET IS 3/16 INCH RADIUS.
3. LETTERING SHALL BE 1/4 INCH SHARP FACE GOTHIC AND LOCATED AS SHOWN.
4. LID REQUIRES TWO (2) PICK SLOTS.
5. THE MANUFACTURER'S IDENTIFICATION, CASTING NUMBER, AND THE COUNTRY WHERE CAST, SHALL BE DISTINCTLY CAST ONTO EACH LID.
6. DRAFT AND SHRINKAGE ALLOWANCE SHALL BE IN ACCORDANCE WITH NORMAL FOUNDRY PRACTICE.
7. FINISH BY REMOVING FINS AND FLASHING AND PAINT WITH BLACK ASPHALT COATING.

GREEN VALLEY SPECIAL UTILITY DISTRICT STANDARD DETAILS	VALVE BOX CASTING LID	
REVISED: JANUARY 2024	THE ARCHITECT/ENGINEER ASSUMES RESPONSIBILITY FOR APPROPRIATE USE OF THIS STANDARD.	DETAIL NO. W-12

NOTES:

1. SUBGRADE SHALL BE COMPACTED PER SPECIFICATIONS, SUBGRADE PREPARATION.
2. VALVE CASTINGS SHALL BE ADJUSTED TO GRADE AFTER FINAL LIFT OF OVERLAY IS IN PLACE.
3. CLEAN VALVE BOX OF ALL DEBRIS DOWN TO BASE OF THE VALVE.
4. CONTRACTOR TO USE VALVE BOX ADJUSTING RISER TO ADJUST VALVE BOX TO GRADE.
5. WHERE CAST IRON CASTINGS ARE TO BE REMOVED IN EXCAVATION GREATER THAN 20 INCHES DEEP, REPLACE WITH CLASS "C" CONCRETE TO WITHIN 20 INCHES WITH CONTROLLED LOW STRENGTH MATERIAL TO THE UNDERSIDE OF THE CONCRETE PAVEMENT PATCH IN LIEU OF COMPACTED BACKFILL.
6. REINFORCING STEEL SHALL MEET SPECIFICATIONS FOR REINFORCING STEEL.

GREEN VALLEY SPECIAL UTILITY DISTRICT STANDARD DETAILS	VALVE BOX ADJUSTMENT OUTSIDE OF PAVEMENT	
REVISED: JANUARY 2024	THE ARCHITECT/ENGINEER ASSUMES RESPONSIBILITY FOR APPROPRIATE USE OF THIS STANDARD.	DETAIL NO. W-14

NOTES:

1. MARKERS SHALL BE PLACED AT VALVES, AIR VALVES, AND ACCESS PORTS.
2. PLACE WATER/WASTEWATER LINE MARKERS AT EVERY FENCE, ROAD CROSSING, AND AT 500' INTERVALS ALONG THE PIPELINE.
3. SIGNS SHALL BE 20 GA. WITH BLACK BACKGROUND FINISH
4. LETTERS USED FOR "CAUTION" SHALL BE WHITE, ALL REMAINING LETTERS SHALL BE ORANGE.
5. MARKERS SHALL BE OBTAINED FROM:
   5.1. RURAL WATER SPECIALTY CO.
   POST OFFICE BOX 527
   TULSA, OKLAHOMA 74101
   OR APPROVED EQUAL.

GREEN VALLEY SPECIAL UTILITY DISTRICT STANDARD DETAILS	UTILITY MARKER DETAIL	
REVISED: JANUARY 2024	THE ARCHITECT/ENGINEER ASSUMES RESPONSIBILITY FOR APPROPRIATE USE OF THIS STANDARD.	DETAIL NO. W-16

RESTRAIN JOINTS (TYP.)
PROPOSED GROUND ELEVATION
STORM SEWER
4' TYP. COVER
PVC PIPE
2'
DUCTILE IRON PIPE
DUCTILE IRON PIPE
45° BEND (TYP.)
5' (TYP., BOTH SIDES)
DUCTILE I

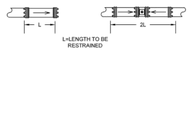

RESTRAINED LENGTH FOR DEAD ENDS/INLINE VALVES

PIPE SIZE (INCHES)	RESTRAINED LENGTH IN FEET, WHEN TEST PRESSURE = 200 PSI
4	42
6	59
8	77
12	109
16	142
24	202

NOTES:

1. RESTRAINED LENGTH CALCULATIONS FOR 'F'x'C PIPE BEDDED IN COMPACTED GRANULAR MATERIAL EXTENDING TO THE TOP OF THE PIPE. NATIVE SOIL MATERIAL IS ASSUMED TO BE INORGANIC CLAY OF HIGH PLASTICITY. DEPTH OF BURY IS ASSUMED TO BE 4 FEET.
2. THESE CALCULATIONS ARE PROVIDED FOR REFERENCE. THE RESTRAINED LENGTH SHALL BE DESIGNED BASED UPON THE CONDITIONS ENCOUNTERED DURING INSTALLATION.
3. CONTRACTOR SHALL RESTRAIN ALL JOINTS WITHIN THE REQUIRED RESTRAINT DISTANCE PLUS THE NEXT JOINT OUTSIDE THE REQUIRED RESTRAINT DISTANCE.

GREEN VALLEY SPECIAL UTILITY DISTRICT STANDARD DETAILS	VALVE AND DEAD END RESTRAINED LENGTH DESIGN	
REVISED: JANUARY 2024	THE ARCHITECT/ENGINEER ASSUMES RESPONSIBILITY FOR APPROPRIATE USE OF THIS STANDARD.	DETAIL NO. W-20

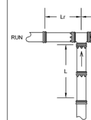

L=LENGTH OF PIPE ALONG THE RUN FREE OF JOINTS.
Lr=LENGTH TO BE RESTRAINED

RESTRAINED LENGTH FOR TEES

PIPE SIZE (INCHES)	BRANCH SIZE (INCHES)	LENGTH OF RUN (FEET)	RESTRAINED LENGTH IN FEET, WHEN TEST PRESSURE = 200 PSI
6	4	0	42
6	4	5	7
6	4	10	1
6	6	0	59
6	6	5	55
6	6	10	11
8	4	0	42
8	4	5	1
8	6	0	59
8	6	5	28
8	6	10	1
8	8	0	77
8	8	5	53
8	8	10	30
8	8	15	6
12	4	0	42
12	4	5	1
12	6	0	59
12	6	5	13
12	6	10	1
12	8	0	77
12	8	5	42
12	8	10	7
12	8	15	1
12	12	0	109
12	12	5	86
12	12	10	63
12	12	15	39
16	4	0	42
16	4	5	1
16	6	0	59
16	6	5	1
16	8	0	77
16	8	5	39
16	8	10	1
16	12	0	110
16	12	5	84
16	12	10	59
16	12	15	33
16	12	20	7
16	16	0	142
16	16	5	123
16	16	10	104
16	16	15	85
16	16	20	66
24	24	0	169
24	24	10	136
24	24	15	103
24	24	20	70

NOTES:

1. RESTRAINED LENGTH CALCULATIONS FOR 'F'x'C PIPE BEDDED IN COMPACTED GRANULAR MATERIAL EXTENDING TO THE TOP OF THE PIPE. NATIVE SOIL MATERIAL IS ASSUMED TO BE INORGANIC CLAY OF HIGH PLASTICITY. DEPTH OF BURY IS ASSUMED TO BE 4 FEET.
2. THESE CALCULATIONS ARE PROVIDED FOR REFERENCE. THE RESTRAINED LENGTH SHALL BE DESIGNED BASED UPON THE CONDITIONS ENCOUNTERED DURING INSTALLATION.
3. CONTRACTOR SHALL RESTRAIN ALL JOINTS WITHIN THE REQUIRED RESTRAINT DISTANCE PLUS THE NEXT JOINT OUTSIDE THE REQUIRED RESTRAINT DISTANCE.

GREEN VALLEY SPECIAL UTILITY DISTRICT STANDARD DETAILS	TEE RESTRAINED LENGTH DESIGN	
REVISED: JANUARY 2024	THE ARCHITECT/ENGINEER ASSUMES RESPONSIBILITY FOR APPROPRIATE USE OF THIS STANDARD.	DETAIL NO. W-21

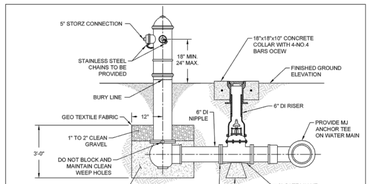

NOTES:

1. HYDRANT ASSEMBLY INCLUDES FIRE HYDRANT, VALVE, DIP, DI FITTINGS, ANCHOR RESTRAINERS, AND PIPE TO DISTRIBUTION SYSTEM.
2. FIRE HYDRANTS SHALL HAVE A MINIMUM OF 3 FEET OF CLEARANCE SURROUNDING HYDRANT.
3. HYDRANTS SHALL BE A MINIMUM DISTANCE OF 3 FEET BEHIND THE CURB OR 3 FEET FROM THE R.O.W. UNDER NO CIRCUMSTANCES SHALL VALVES OR HYDRANTS BE PLACED IN A CURB OR SIDEWALK. IN AREAS WITHOUT CURBS OR SIDEWALKS, HYDRANT SHALL BE PLACED 3-6 FEET FROM THE DISTRIBUTION SYSTEM.
4. FOR BURY DEPTHS GREATER THAN 5 FEET, ONE BARREL EXTENSION NOT EXCEEDING 3 FEET IN LENGTH SHALL BE INSTALLED DIRECTLY BELOW THE FIRE HYDRANT.
5. 1 CU FOOT (MIN) OF CRUSHED STONE OR GRAVEL SHALL BE PLACED AROUND WEEP HOLE FOR A RADIUS OF 12 INCHES AND EXTEND 12 INCHES ABOVE THE OUTLET.
6. VALVE, DUCTILE IRON PIPE, AND STANDARD FIRE HYDRANT SYSTEM SHALL BE RESTRAINT JOINT CONTINUOUSLY TOGETHER.
7. FIRE HYDRANT SHALL BE 6 INCH (3) WAY HYDRANT WITH BREAK AWAY BOLTS (SHOE TYPES) PROVIDED WITH STORZ CONNECTION. DEPTH OF BURY SHALL BE 42 INCHES MINIMUM. FIRE HYDRANTS MUST BE SET FLUMB. HOSE CONNECTION MUST FACE ROADWAY.
8. HYDRANT ASSEMBLY SHALL BE RESTRAINED FROM TEE TO HYDRANT.
9. IN THE CITY OF CIBOLO'S CITY LIMITS, FIRE HYDRANTS SHALL BE MUELLER TYPE AND SHALL BE 1 FOOT MINIMUM AND 7 FEET MAXIMUM FROM THE BACK OF CURB.
10. HYDRANTS UPPER BARREL SHALL BE FACTORY PAINTED RED WITH BONNET AND CAPS COATED PER CURRENT NFPA 291 STANDARDS.
11. HYDRANTS LOCATED IN RURAL AREAS SHALL HAVE 6' TALL POLLARD WATER FLEXIFLAG #PP86502.

GREEN VALLEY SPECIAL UTILITY DISTRICT STANDARD DETAILS	STANDARD HYDRANT ASSEMBLY INSTALLATION	
REVISED: JANUARY 2024	THE ARCHITECT/ENGINEER ASSUMES RESPONSIBILITY FOR APPROPRIATE USE OF THIS STANDARD.	DETAIL NO. W-22

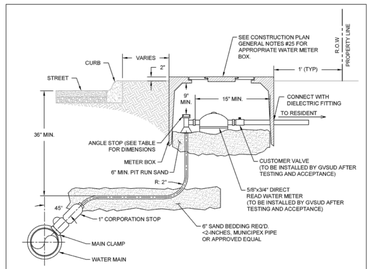

MAIN SIZE	METER SIZE	MAIN SADDLE	CORPORATION	ANGLE STOP
<12"	5/8" OR 3/4"	S-91804 IP	H-15028 IP 1"	B-24258N 1"x 3/4"
<12"	1"	S-91804 IP	H-15028 IP 1"	B-24258N 1"X1"

NOTES:

1. FITTINGS SHALL BE MUELLER OR APPROVED EQUAL.
2. A TRACER WIRE SHALL BE INSTALLED ON THE SERVICE LINE TAPED AT 10-INCH INCREMENTS.

GREEN VALLEY SPECIAL UTILITY DISTRICT STANDARD DETAILS	STANDARD SERVICE CONNECTION	
REVISED: JANUARY 2024	THE ARCHITECT/ENGINEER ASSUMES RESPONSIBILITY FOR APPROPRIATE USE OF THIS STANDARD.	DETAIL NO. W-23

NOTES:

1. BACKFILL ALL EXTERIOR METAL SURFACES IN SILICA SAND
2. ALL REINFORCING BARS IN THE REACTION BLOCK SHALL BE NO. 4

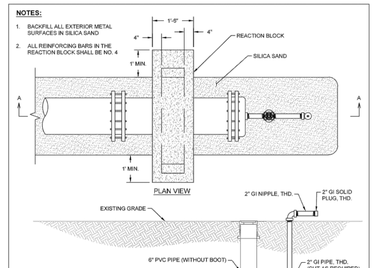

GREEN VALLEY SPECIAL UTILITY DISTRICT STANDARD DETAILS	2" TEMPORARY BLOW-OFF ASSEMBLY ON 12" TO 16" MAINS	
REVISED: JANUARY 2024	THE ARCHITECT/ENGINEER ASSUMES RESPONSIBILITY FOR APPROPRIATE USE OF THIS STANDARD.	DETAIL NO. W-25

NOTES:

1. EMBED ALL EXTERIOR METAL SURFACES IN SILICA SAND
2. ALL REINFORCING BARS IN THE REACTION BLOCK SHALL BE NO. 5

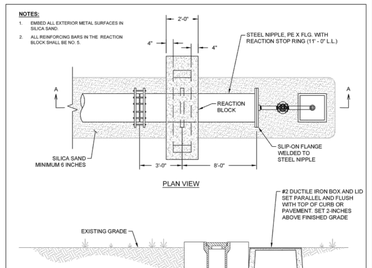

GREEN VALLEY SPECIAL UTILITY DISTRICT STANDARD DETAILS	2" & 4" PERMANENT URBAN BLOW-OFF ASSEMBLY	
REVISED: JANUARY 2024	THE ARCHITECT/ENGINEER ASSUMES RESPONSIBILITY FOR APPROPRIATE USE OF THIS STANDARD.	DETAIL NO. W-28

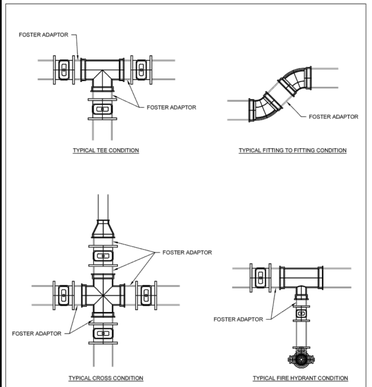

NOTE:

1. FOSTER ADAPTORS, OR APPROVED EQUAL, REQUIRED AT ALL FITTING TO FITTING CONNECTIONS AND FITTING TO VALVE CONNECTIONS.
2. ANCHOR COUPLINGS MAY BE SUBSTITUTED FOR FOSTER ADAPTORS AT GVSUD'S DISCRETION.

GREEN VALLEY SPECIAL UTILITY DISTRICT STANDARD DETAILS	MECHANICAL JOINT ADAPTOR DETAIL	
REVISED: JANUARY 2024	THE ARCHITECT/ENGINEER ASSUMES RESPONSIBILITY FOR APPROPRIATE USE OF THIS STANDARD.	DETAIL NO. W-31

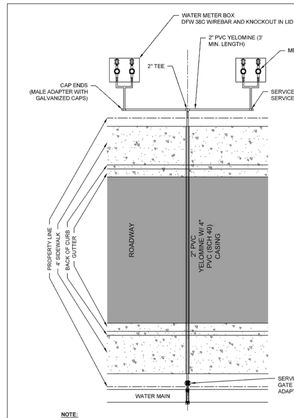

NOTE:

1. MALE ADAPTOR AND TEE SHALL BE HARCO TYPE FITTINGS OR APPROVED EQUAL

GREEN VALLEY SPECIAL UTILITY DISTRICT STANDARD DETAILS	MULTI-DWELLING UNIT WATER SERVICE DETAIL	
REVISED: JANUARY 2024	THE ARCHITECT/ENGINEER ASSUMES RESPONSIBILITY FOR APPROPRIATE USE OF THIS STANDARD.	DETAIL NO. W-32

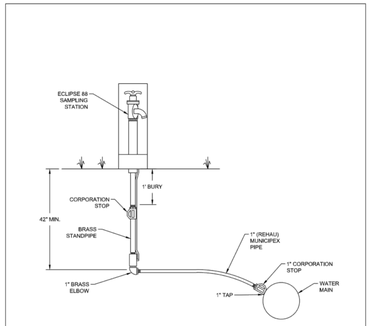

GREEN VALLEY SPECIAL UTILITY DISTRICT STANDARD DETAILS	WATER SAMPLING STATION DETAIL	
REVISED: JANUARY 2024	THE ARCHITECT/ENGINEER ASSUMES RESPONSIBILITY FOR APPROPRIATE USE OF THIS STANDARD.	DETAIL NO. W-33

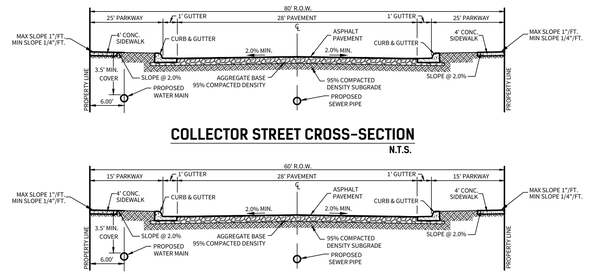

COLLECTOR STREET CROSS-SECTION

N.T.S.

MINOR STREET CROSS-SECTION

N.T.S.

GVSUD CONSTRUCTION PLAN GENERAL NOTES

1. ALL WORKMANSHIP AND MATERIALS FOR THE WATER SYSTEM SHALL CONFORM TO THE WATER STANDARDS AND DESIGN CRITERIA OF GREEN VALLEY SPECIAL UTILITY DISTRICT (GVSUD).
2. PVC MAINS 12-INCHES AND BELOW SHALL CONFORM TO AWWA C-909 PRESSURE CLASS 235 OR ABOVE DEPENDING ON SYSTEM PRESSURES. PVC MAIN GREATER THAN 12 INCHES SHALL CONFORM TO AWWA C-900 DR 18 OR ABOVE DEPENDING ON SYSTEM PRESSURES. WATER MAINS SHALL HAVE AN ABSOLUTE MINIMUM DEPTH OF 5-FEET BELOW ROADWAY LEVEL AND 42-INCHES IN ALL OTHER AREAS.
3. ALL WATER MAIN DUCTILE IRON FITTINGS SHALL BE MECHANICAL JOINT AND CONFORM TO ANSI/AWWA C-153 OR C-110. ALL BOLTS SHALL HAVE KOPR KOTE OR APPROVED EQUAL ANTI-SEIZE CORROSION RESISTANT COATING. VALVES SHALL BE ATTACHED TO TEES BY FOSTER ADAPTOR OR ANCHOR NIPPLE. FOSTER ADAPTER, ANCHOR NIPPLE, OR FORD UNI-FLANGE RETAINER GLANDS AND THRUST BLOCKS SHALL BE USED ON ALL FITTINGS AND VALVES.
4. TRACER WIRE SHALL BE INSTALLED ON ALL PIPELINES INCLUDING SERVICE LINES AND BROUGHT INTO VALVE AND METER BOXES FOR LOCATING PURPOSES. INSULATED WATER PROOF CONNECTORS SHALL BE USED TO SPLICE WIRES TOGETHER. A 12-INCH-WIDE DETECTABLE METAL TAPE SHALL BE PLACED ABOVE BEDDING INITIAL BACKFILL.
5. EXCEEDING MAXIMUM DEFLECTION IS PROHIBITED. THE ANGULAR DEFLECTION AT BELL-SPIGOT JOINTS SHOULD NOT EXCEED ONE (1) DEGREE. THIS WILL PRODUCE A 4-INCH OFFSET FOR EVERY 20-FOOT SECTION OF PIPE. JOINT DEFLECTION IS ACHIEVED AFTER THE JOINT IS ASSEMBLED IN STRAIGHT ALIGNMENT AND DEFLECTED TO THE REFERENCE MARK. THE BELL SHOULD BE BRACED TO ALLOW THE FREE END TO MOVE LATERALLY UNDER STEADY PRESSURE USING A PRY BAR OR OTHER SUITABLE MEANS. CARE SHOULD BE TAKEN NOT TO EXCEED THE MAXIMUM DEFLECTION ALLOWED OR TO DAMAGE THE PIPE WITH MACHINERY. ABRUPT CHANGES IN DIRECTION SHALL BE ACCOMPLISHED WITH FITTINGS.
6. OVER STRESSING THE BELL BY OVER INSERTING THE JOINTS, OVERBELLING, AND PASSING THE INSERTION REFERENCE MARK IS PROHIBITED AND WILL REQUIRE REMOVAL AND REINSTALLATION.
7. STANDARD FIRE HYDRANT SHALL INCLUDE HYDRANT, 6-INCH RESILIENT GATE VALVE AND BOX, ANCHOR FITTINGS, DUCTILE IRON PIPE, AND ALL APPURTENANCES. HYDRANTS SHALL BE LIMITED TO THOSE MANUFACTURED BY MUELLER, AVK, AMERICAN FLOW, CLOW, OR EAST JORDAN. ONLY MUELLER HYDRANTS AND EJ SHALL BE USED IN CITY OF CIBOLO'S JURISDICTION. HYDRANT UPPER BARREL SHALL BE FACTORY PAINTED RED. HYDRANTS SHALL HAVE A STORTZ CONNECTION ON STEAMER NOZZLE. FITTINGS FOR PLUG SHALL BE FULLY RESTRAINED AND TIED TO VALVE.

GVSUD CONSTRUCTION PLAN GENERAL NOTES

8. VALVES SHALL BE AWWA APPROVED RESILIENT WEDGE SEATED GATE VALVE, OPEN LEFT, AND LIMITED TO THOSE MANUFACTURED BY MUELLER, AVK, AMERICAN FLOW, CLOW, OR EAST JORDAN.
9. VALVES ARE PROHIBITED IN ADA RAMPS, CURBS, AND ROADWAYS. VALVES ARE PROHIBITED IN SIDEWALKS IN CITY OF NEW BRAUNFELS.
10. METER BOXES ARE PROHIBITED IN ANY SIDEWALKS, DRIVEWAYS, OR ROADWAYS.
11. SMALL SERVICE TAPS SHALL BE EITHER 1-INCH OR 2 INCH AND SHALL BE REHAU MUNICIPEX WITH CTS 200 PSI PLASTIC INSERT. SMALL SERVICE TAPS TO BE MADE WITH SINGLE BRASS STRAP TAPPING SADDLE WITH IRON PIPE THREADS. EXCEPTION: IF LOCATED WITHIN CITY OF CIBOLO, SERVICE TAPS TO BE MADE WITH DOUBLE STAINLESS STRAP EPOXY COATING SADDLES WITH IRON PIPE THREADS.
12. CASING REQUIRED FOR ALL LONG SMALL SERVICES. 1 INCH SERVICE REQUIRES 3 INCH CASING AND 2 INCH SERVICE REQUIRES 4 INCH CASING. CASING SHALL BE PVC SCHEDULE 40 OR APPROVED EQUAL.
13. SINGLE 5/8" & ¾" METER BOXES SHALL BE DFW56C 16" X 11". DUAL 5/8" & ¾" METER BOXES SHALL BE DFW38C 17" X 15". 1-INCH METER BOXES SHALL BE DFW65C-14-1A 15 1/4" X 30 3/8". ALL METER BOXES SHALL BE PLASTIC WITH LIDS HAVING REBAR, ARM, AND KNOCKOUT.
14. THE FORD U BRANCH IS TO BE USED ON ALL DUAL SERVICES (U46-43Q) WITH THE 5/8" X 3/4" FEMALE THREAD ANGLE HEAD. ALL OTHER ANGLE HEADS WILL BE THE FORD Q NUT. ALL CORPORATION STOPS WILL BE IPS X Q NUT. ALL BRASS VALVES TO BE 'BALL' TYPE MINIMUM 200 PSI PRESSURE RATING. "CC" THREADED CORPORATION STOPS PROHIBITED.
15. TAPPING MACHINES UTILIZED FOR INSTALLING ANY TYPE OF TAP 1-INCH TO 2-INCHES WILL BE OF THE PURGE TYPE, WHICH AT THE TIME OF TAPPING SHALL EXPEL ALL CHIPS AND RESIDUE TO ATMOSPHERE THROUGH AN APPROPRIATE OUTLET AND/OR BE ABLE TO RETAIN THE COUPON.
16. ALL WATER MAIN, PIPE, CASINGS, FITTINGS, AND VALVES SHALL BE LAID IN MANUFACTURED SAND EMBEDMENT PER DETAILS. THE SAND SHALL FULLY ENCASE ALL PIPES, INCLUDING FITTINGS AND VALVES, BY A MINIMUM OF 12-INCHES. ALL FITTINGS AND VALVES ARE TO RECEIVE THRUST BLOCKING. FOSTER ADAPTER, ANCHOR NIPPLE, FORD UNI-FLANGE RETAINER GLAND JOINT RESTRAINTS, AND BELL JOINT RESTRAINTS WHEN SPECIFIED BY GVSUD OR THE DISTRICT'S ENGINEER.
17. CONTRACTOR TO CURB CUT V'S FOR VALVES AND X'S FOR METERS.
18. PRIOR TO CONSTRUCTION OF THE SEWER AND WATER MAINS, ALL R.O.W. ROADWAYS AND PARKWAY SHALL HAVE REFERENCE SURVEY STAKING AND BE EXCAVATED OR PROPERLY FILLED TO SUB-GRADE ELEVATION.

GVSUD CONSTRUCTION PLAN GENERAL NOTES

19. SURVEY STAKING OFFSETS ARE REQUIRED FOR ALL WATER MAIN AND APPURTENANCES.
20. THE EXISTENCE AND LOCATION OF UNDERGROUND UTILITIES INDICATED ON THE PLANS ARE TAKEN FROM AVAILABLE RECORDS AND ARE NOT GUARANTEED. CONTRACTOR SHALL INVESTIGATE AND FIELD VERIFY UTILITY LOCATIONS A MINIMUM OF 300 LF AHEAD OF CROSSING AND TIE-IN LOCATIONS. THE CONTRACTOR WILL BE HELD RESPONSIBLE FOR ANY DAMAGE TO AND FOR MAINTENANCE PROTECTION OF THE EXISTING UTILITIES, WHETHER THEY ARE SHOWN ON THE PLANS OR NOT.
21. ALL WASTEWATER PIPES CROSSING THE POTABLE WATER DISTRIBUTION SYSTEM WILL BE HELD IN STRICT ACCORDANCE WITH TCEQ RULES AND REGULATIONS. PROPOSED SUB-GRADE LIMITS AND DIMENSIONS MUST BE SHOWN ON THE PLANS, AND CONSTRUCTION PROCEDURES WILL BE INSPECTED TO VERIFY COMPLIANCE WITH TCEQ 290.44(E).
22. OTHER UTILITIES SHALL NOT BE LOCATED CLOSER THAN 3-FEET TO WATER MAINS.
23. THE GREEN VALLEY INSPECTOR SHALL BE NOTIFIED AT LEAST FORTY-EIGHT HOURS PRIOR TO BACK FILLING OR TESTING.
24. A FIELD PRE-CONSTRUCTION MEETING SHALL BE HELD BEFORE CONSTRUCTION BEGINS AND MATERIAL SHALL BE AVAILABLE ON-SITE FOR INSPECTION.
25. CONTRACTOR SHALL CHLORINATE NEW MAINS PER TCEQ AND ANSI/AWWA C651 AND DECHLORINATE DURING FLUSHING PER ANSI/AWWA C655; THE CONTRACTOR SHALL COORDINATE WITH THE GVSUD INSPECTOR TO WITNESS CHLORINATING AND PRESSURE TESTING OF NEW MAINS. ALL TEST RESULTS MUST BE PROVIDED TO GVSUD.
26. OPERATION OF EXISITNG VALVES IN THE GVSUD WATER DISTRIBUTION SYSTEM SHALL ONLY BE AS APPROVED BY GVSUD AND IN THE PRESENCE OF GVSUD PERSONNEL. THE CONTRACTOR SHALL NOTIFY GVSUD WHEN A VALVE NEEDS TO BE OPERATED AND MAY ONLY OPERATE A VALVE IN THE PRESENCE OF THE GVSUD INSPECTOR.
27. NEW WATER MAINS AND APPURTENANCES SHALL PASS PRESSURE TESTING AND PASS THE MINIMUM PUBLIC HEALTH STANDARDS FOR BACTERIOLOGICAL QUALITY TESTING PRIOR TO ANY TIE IN TO THE EXISTING GVSUD WATER SYSTEM AS REQUIRED BY TCEQ AND ANSI/AWWA.
28. HYDROSTATIC PRESSURE TESTING SHALL BE EVERY 200 LF (MAX) OF LINE OR AS APPROVED BY THE ENGINEER. ALL ERRORS OF WORKMANSHIP SHALL BE CORRECTED IMMEDIATELY. ALL PARTS OF THE PIPELINE SHALL BE BACKFILLED AND BRACED SUFFICIENTLY TO PREVENT MOVEMENT UNDER PRESSURE.
29. CONTRACTOR AND/OR CONTRACTOR'S INDEPENDENTLY RETAINED EMPLOYEE OR SAFETY CONSULTANT SHALL IMPLEMENT A TRENCH AND CONFINED SPACE ENTRY SAFETY PROGRAM IN ACCORDANCE WITH OSHA STANDARDS GOVERNING THE PRESENCE AND ACTIVITIES OF INDIVIDUALS WORKING IN AND AROUND TRENCH EXCAVATION AND ALL RELATED WORK. ANY

GVSUD CONSTRUCTION PLAN GENERAL NOTES

TRENCH PROTECTION SAFETY VIOLATION WILL BE DOCUMENTED AND WILL RESULT IN AN IMMEDIATE WORK STOPPAGE BY THE GVSUD INSPECTOR AT MINUMUM UNTIL THE NEXT WORKDAY.

30. CONTRACTOR MUST PROTECT ALL UNATTENDED TRENCHES AND EXCAVATIONS WITH TEMPORARY FENCING.
31. NO TREES MAY BE PLANTED IN THE AREAS DESIGNATED AS WATER OR UTILITY EASEMENTS, OR AREAS WHERE WATER MAINS AND WATER SERVICE CROSSINGS EXIST OR ARE PLANNED TO BE CONSTRUCTED.
32. ALL GARBAGE OR SPOIL MATERIAL FROM THE WORK SHALL BE REMOVED FROM THE SITE BY THE CONTRACTOR AT CONTRACTOR'S EXPENSE.
33. CONTRACTOR SHALL PROVIDE "AS-BUILT" WATER LINE PLANS AT THE PRELIMINARY WALK THRU FOR THE GVSUD INSPECTOR AND ENGINEER. THE PLANS SHALL LIST MATERIAL MANUFACTURERS, LINE LENGTH FROM FITTING TO FITTING, AND TAP LOCATIONS.
34. GPS FILES SHALL BE PROVIDED BY THE CONTRACTOR TO THE ENGINEER AND GVSUD INSPECTOR FOR THE PLAN OF RECORD. CONTRACTOR SHALL PROVIDE AN ASCII COMMA DELIMITED OR EXCEL FILE CONTAINING THREE-DIMENSIONAL GPS SURVEY POINTS WITH FOUR (4) DECIMAL PLACES OF PRECISION, LESS THAN FOUR (4) INCHES OF HORIZONTAL POSITION ACCURACY, AND LESS THAN EIGHT (8) INCHES OF VERTICAL POSITION ACCURACY. POINTS SHALL BE PROVIDED FOR A MINIMUM OF THREE (3) CONTROL POINTS AND ALL FITTINGS, APPURTENANCES, ENCASEMENTS, VAULTS, AND TANKS. THE ENGINEER SHALL FURNISH PLAN OF RECORD DRAWINGS TO GVSUD FOR APPROVAL HAVING FINAL MEASUREMENTS AND THAT MATCH THE GPS 'X', 'Y', AND 'Z' COORDINATES.
35. THE CONTRACTOR SHALL PROVIDE THE ENGINEER WITH ALL THE INFORMATION AS REQUIRED SO THAT THE ENGINEER CAN SUPPLY GVSUD THE GIS PACKAGE FOR APPROVAL.
36. A FINAL WALK THRU FOR FINAL FIELD ACCPETANCE WILL BE SCHEDULED WITH THE CONTRACTOR AFTER THE PRELIMINARY WALK THRU PUNCH LIST ITEMS HAVE BEEN COMPLETED AND AFTER THE GIS PACKAGE IS APPROVED AND ACCEPTED BY GVSUD.
37. GVSUD CONTACT NUMBER: 830-914-2330

REVISED: JULY 22,2022

CUDEENGINEERS.COM

CUDE ENGINEERS

4122 Pond Hill Road, Suite 101
San Antonio, Texas 78231
P:(210) 681.2951 F: (210) 523.7112

GOERKE SUBDIVISION PHASE 1

WATER DISTRIBUTION STANDARD NOTES AND DETAILS

DATE
02/10/2025

PROJECT NO.
03346.101

DRAWN BY
R.B./M.A.S.

CHECKED BY
K.M.H.

REVISIONS

1.
2.
3.
4.
5.
6.
7.
8.
9.

STATE OF TEXAS
KYLE M. HUDEK
138753
LICENSED
PROFESSIONAL ENGINEER
02/11/2025

CUDE ENGINEERS
TBPE No. 455
TBPLS No. 10048500

C5.D2

REPRODUCTION OF THE ORIGINAL SIGNED AND SEALED PLAN AND/OR ELECTRONIC MEDIA MAY HAVE BEEN INADVERTENTLY ALTERED. CONTRACTOR IS RESPONSIBLE FOR VERIFYING THE SCALE OF THE DOCUMENT AND CONTACTING CUDE ENGINEERS TO VERIFY DISCREPANCIES PRIOR TO CONSTRUCTION.

P:\03346.101\C3.D\Civil\Plans\C5.D2_C5.D2 PLOT Log 2025-02-10 1020am rbarrera

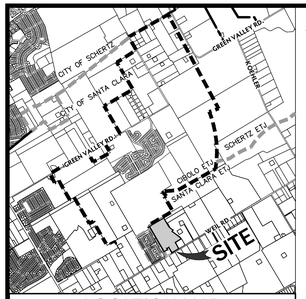

LOCATION MAP
N.T.S.

LEGEND

= UNIT 1 BOUNDARY
= DRAINAGE BOUNDARY
= SHEET FLOW Tc LINE
= SHALLOW CONCENTRATED Tc LINE
= CONCENTRATED Tc LINE
= ACCUMULATION POINT

OWNER/DEVELOPER:

LENNAR HOMES OF TEXAS LAND
AND CONSTRUCTION, LTD.
A TEXAS LIMITED PARTNERSHIP
100 NE LOOP 410, SUITE 1155
SAN ANTONIO, TX 78216

CIVIL ENGINEER:

CUDE ENGINEERS
CONTACT PERSON: KYLE HUDEK, P.E.
4122 POND HILL ROAD, SUITE 101
SAN ANTONIO, TX 78231
TEL: (210) 681-2951
FAX: (210) 523-7112

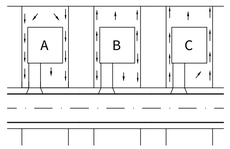

TYPICAL LOT SITE PLAN
N.T.S.

TIME OF CONCENTRATION CALCULATIONS

Project Name: Goerke Phase 1 — Preci — **PA2**
Calculation Summary for Time of Concentrations & Ultimate Flow

HYDROLOGY						Sheet Flow Tc Compuations						Shallow Conc. Tc Compuations					Concentrated Tc Computations			Overall	INTENSITY			Q FLOW			
Drainage Shed	Shed Area (Ac.)	AREA OF ACCUMULATION (Ac.)	C (5-YR)	C (25-YR)	C (100-YR)	*Length < 300'*	Paved (Y or N)	Upstream Elev.	Downstream Elev	Slope	Time of Concentration	*Length > 650'*	Paved (Y or N)	Downstream Elev	Slope	Time of Concentration	*Length*	Velocity (fps)	Time of Concentration	Time of Concentration (min)	I5	I25	I100	Q5	Q25	Q100	Drainage Shed
A1	9.98	=A1	0.52	0.64	0.72	*300.00*	N	879.06	868.47	3.53%	18.00	*76.23*	N	864.42	5.31%	0.34	*1111.80*	5	3.71	22.00	4.52	6.30	7.94	23.46	40.24	57.05	A1
A2	8.32	=A2	0.52	0.64	0.72	*300.00*	N	864.34	849.21	5.04%	16.96						*627.58*	5	2.09	19.00	4.84	6.75	8.51	20.94	35.94	45.70	A2
A3	6.00	=A3	0.52	0.64	0.72	*240.00*	N	842.63	835.69	2.89%	17.22						*559.48*	5	1.86	19.00	4.84	6.75	8.51	15.10	25.92	36.76	A3
A4	3.43	=A4	0.52	0.64	0.72	*193.74*	N	852.52	839.64	6.65%	13.24						*635.01*	5	2.12	15.00	5.26	7.34	9.27	9.38	16.11	22.89	A4
A5	5.27	=A5	0.47	0.57	0.65	*215.29*	N	854.96	843.54	5.30%	14.53						*911.32*	5	3.04	17.00	5.05	7.04	8.89	12.46	21.10	30.24	A5
A6	5.13	=A6	0.37	0.43	0.50	*300.00*	N	862.00	843.04	6.32%	16.00	*606.69*	N	813.42	4.88%	2.82	*246.17*	5	0.82	19.00	4.84	6.75	8.51	9.16	14.97	21.96	A6
A7	1.47	=A7	0.36	0.42	0.49	*300.00*	N	834.06	819.82	4.75%	17.25	*162.84*	N	811.69	4.99%	0.75	*108.63*	5	0.36	18.00	4.94	6.89	8.70	2.61	4.25	6.27	A7
A8	1.33	=A8	0.52	0.64	0.72	*119.90*	N	814.02	811.79	1.86%	14.28						*290.69*	5	0.97	15.00	5.26	7.34	9.27	3.64	6.25	8.88	A8
A9	0.58	=A9	0.36	0.42	0.49	*275.70*	N	818.93	805.84	4.75%	16.25									16.00	5.15	7.19	9.08	1.08	1.75	2.58	A9
CP1	13.41	=A1+A4	0.52	0.64	0.72	*300.00*	N	879.06	868.47	3.53%	18.00	*76.23*	N	864.42	5.31%	0.34	*1929.89*	5	6.43	24.00	4.31	6.00	7.55	30.05	51.49	72.90	CP1
CP2	14.32	=A2+A3	0.52	0.64	0.72	*300.00*	N	864.34	849.21	5.04%	16.96						*1188.14*	5	3.96	20.00	4.73	6.60	8.32	35.22	60.49	85.78	CP2
CP3	10.40	=A5+A6	0.37	0.43	0.50	*300.00*	N	862.00	841.83	6.72%	16.00	*538.08*	N	813.35	5.29%	2.41	*374.94*	5	1.25	19.00	4.84	6.75	8.51	18.57	30.35	44.51	CP3
CP4	2.80	=A7+A8	0.36	0.42	0.49	*300.00*	N	834.06	819.80	4.75%	17.25	*152.50*	N	812.15	5.02%	0.70	*108.63*	5	0.36	18.00	4.94	6.89	8.70	4.98	8.10	11.94	CP4
CP5	27.73	=CP1+CP2	0.52	0.64	0.72	*300.00*	N	879.06	868.47	3.53%	18.00	*76.23*	N	864.42	5.31%	0.34	*1929.89*	5	6.43	24.00	4.31	6.00	7.55	62.15	106.48	150.74	CP5
CP6	3.38	=CP4+A9	0.36	0.42	0.49	*300.00*	N	834.06	819.80	4.75%	17.25	*152.50*	N	812.15	5.02%	0.70	*206.26*	5	0.69	18.00	4.94	6.89	8.70	6.01	9.78	14.41	CP6

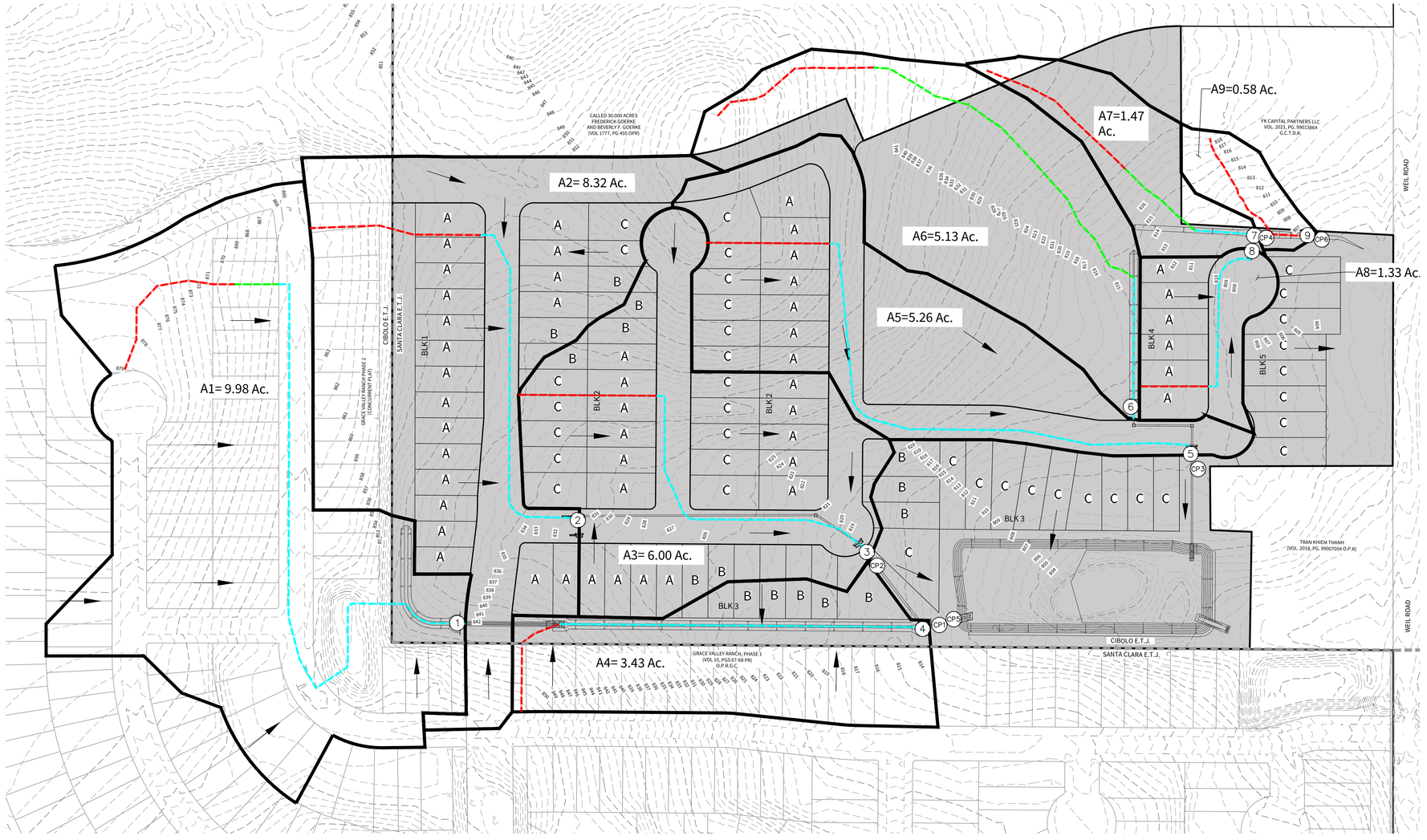

SCALE: 1"=100'
100 50 0 100

CUDEENGINEERS.COM

CUDE ENGINEERS EST. 1980

4122 Pond Hill Road, Suite 101
San Antonio, Texas 78231
P:(210) 681.2951 F: (210) 523.7112

GOERKE SUBDIVISION PHASE 1

OVERALL DRAINAGE MASTER PLAN -
PROPOSED CONDITIONS

DATE
02/18/2025

PROJECT NO.
03346.101

DRAWN BY
R.B./M.A.S.

CHECKED BY
K.M.H.

REVISIONS
1.
2.
3.
4.
5.
6.
7.
8.
9.

STATE OF TEXAS
KYLE M. HUDEK
138753
LICENSED
PROFESSIONAL ENGINEER
03/04/2025

CUDE ENGINEERS
TBPE No. 455
TBPLS No. 10048500

C6.00

REPRODUCTION OF THE ORIGINAL SIGNED AND SEALED PLAN AND/OR ELECTRONIC MEDIA MAY HAVE BEEN INADVERTENTLY ALTERED. CONTRACTOR IS RESPONSIBLE FOR VERIFYING THE SCALE OF THE DOCUMENT AND CONTACTING CUDE ENGINEERS TO VERIFY DISCREPANCIES PRIOR TO CONSTRUCTION.

P:\03346\101\CAD\Civil\Plans\OADP_03346101.dwg, 2/25/2025 8:43pm, Stamps

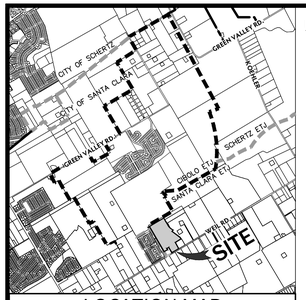

LOCATION MAP
N.T.S.

LEGEND

- = UNIT 1 BOUNDARY
- = DRAINAGE BOUNDARY
- = SHEET FLOW Tc LINE
- = SHALLOW CONCENTRATED Tc LINE
- = CONCENTRATED Tc LINE
- = ACCUMULATION POINT

OWNER/DEVELOPER:

LENNAR HOMES OF TEXAS LAND
AND CONSTRUCTION, LTD.
A TEXAS LIMITED PARTNERSHIP
100 NE LOOP 410, SUITE 1155
SAN ANTONIO, TX 78216

CIVIL ENGINEER:

CUDE ENGINEERS
CONTACT PERSON: KYLE HUDEK, P.E.
4122 POND HILL ROAD, SUITE 101
SAN ANTONIO, TX 78231
TEL: (210) 681-2951
FAX: (210) 523-7112

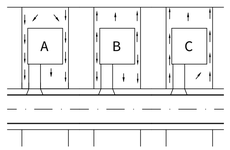

TYPICAL LOT SITE PLAN
N.T.S.

TIME OF CONCENTRATION CALCULATIONS

Project Name: Goerke Phase 1 — Preci — **PA2**
Calculation Summary for Time of Concentrations & Ultimate Flow

HYDROLOGY						Sheet Flow Tc Compuations						Shallow Conc. Tc Compuations					Concentrated Tc Computations			Overall	INTENSITY			Q FLOW				
Drainage Shed	Shed Area (Ac.)	AREA OF ACCUMULATION (Ac.)	C (5-YR)	C (25-YR)	C (100-YR)	*Length < 300'*	Paved (Y or N)	Upstream Elev.	Downstream Elev	Slope	Time of Concentration	*Length < 650'*	Paved (Y or N)	Downstream Elev	Slope	Time of Concentration	*Length*	Velocity (fps)	Time of Concentration	Time of Concentration (min)	I5	I25	I100	Q5	Q25	Q100	Drainage Shed
A1	9.98	=A1	0.52	0.64	0.72	*300.00*	N	879.06	868.47	3.53%	18.00	*76.23*	N	864.42	5.31%	0.34	*1111.80*	5	3.71	22.00	4.52	6.30	7.94	23.46	40.24	57.05	A1
A2	8.32	=A2	0.52	0.64	0.72	*300.00*	N	864.34	849.21	5.04%	16.96						*627.58*	5	2.09	19.00	4.84	6.75	8.51	20.94	35.94	45.79	A2
A3	6.00	=A3	0.52	0.64	0.72	*240.00*	N	842.63	835.69	2.89%	17.22						*559.48*	5	1.86	19.00	4.84	6.75	8.51	15.10	25.92	36.76	A3
A4	3.43	=A4	0.52	0.64	0.72	*193.74*	N	852.52	839.64	6.65%	13.24						*635.01*	5	2.12	15.00	5.26	7.34	9.27	9.38	16.11	22.89	A4
A5	5.26	=A5	0.47	0.57	0.65	*215.29*	N	854.96	843.54	5.30%	14.53						*911.32*	5	3.04	17.00	5.05	7.04	8.89	12.46	21.10	30.24	A5
A6	3.71	=A6	0.36	0.42	0.49	*300.00*	N	844.00	824.19	6.60%	16.00	*246.16*	N	813.42	4.38%	1.21	*246.17*	5	0.82	18.00	4.94	6.89	8.70	6.60	10.74	15.82	A6
A7	1.40	=A7	0.36	0.42	0.49	*300.00*	N	832.87	817.00	5.29%	16.71	*118.73*	N	811.69	4.47%	0.58	*108.63*	5	0.36	17.00	5.05	7.04	8.89	2.55	4.14	6.10	A7
A8	1.31	=A8	0.52	0.64	0.72	*119.90*	N	814.02	811.79	1.86%	14.28						*290.69*	5	0.97	15.00	5.26	7.34	9.27	3.58	6.15	8.74	A8
A9	0.58	=A9	0.36	0.42	0.49	*275.70*	N	818.93	805.84	4.75%	16.25									16.00	5.15	7.19	9.08	1.08	1.75	2.58	A9
CP1	13.41	=A1+A4	0.52	0.64	0.72	*300.00*	N	879.06	868.47	3.53%	18.00	*76.23*	N	864.42	5.31%	0.34	*1929.89*	5	6.43	24.00	4.31	6.00	7.55	30.05	51.49	72.90	CP1
CP2	14.32	=A2+A3	0.52	0.64	0.72	*300.00*	N	864.34	849.21	5.04%	16.96						*1188.14*	5	3.96	20.00	4.73	6.60	8.32	35.22	60.49	85.78	CP2
CP3	8.97	=A5+A6	0.36	0.42	0.49	*300.00*	N	862.00	841.83	6.72%	16.00	*538.08*	N	813.35	5.29%	2.41	*374.94*	5	1.25	19.00	4.84	6.75	8.51	15.63	25.43	37.40	CP3
CP4	2.71	=A7+A8	0.36	0.42	0.49	*300.00*	N	834.06	819.80	4.75%	17.25	*152.50*	N	812.15	5.02%	0.70	*108.63*	5	0.36	18.00	4.94	6.89	8.70	4.82	7.84	11.55	CP4
CP5	27.73	=CP1+CP2	0.52	0.64	0.72	*300.00*	N	879.06	868.47	3.53%	18.00	*76.23*	N	864.42	5.31%	0.34	*1929.89*	5	6.43	24.00	4.31	6.00	7.55	62.15	106.48	150.74	CP5
CP6	3.29	=CP4+A9	0.36	0.42	0.49	*300.00*	N	834.06	819.80	4.75%	17.25	*152.50*	N	812.15	5.02%	0.70	*206.26*	5	0.69	18.00	4.94	6.89	8.70	5.85	9.52	14.03	CP6

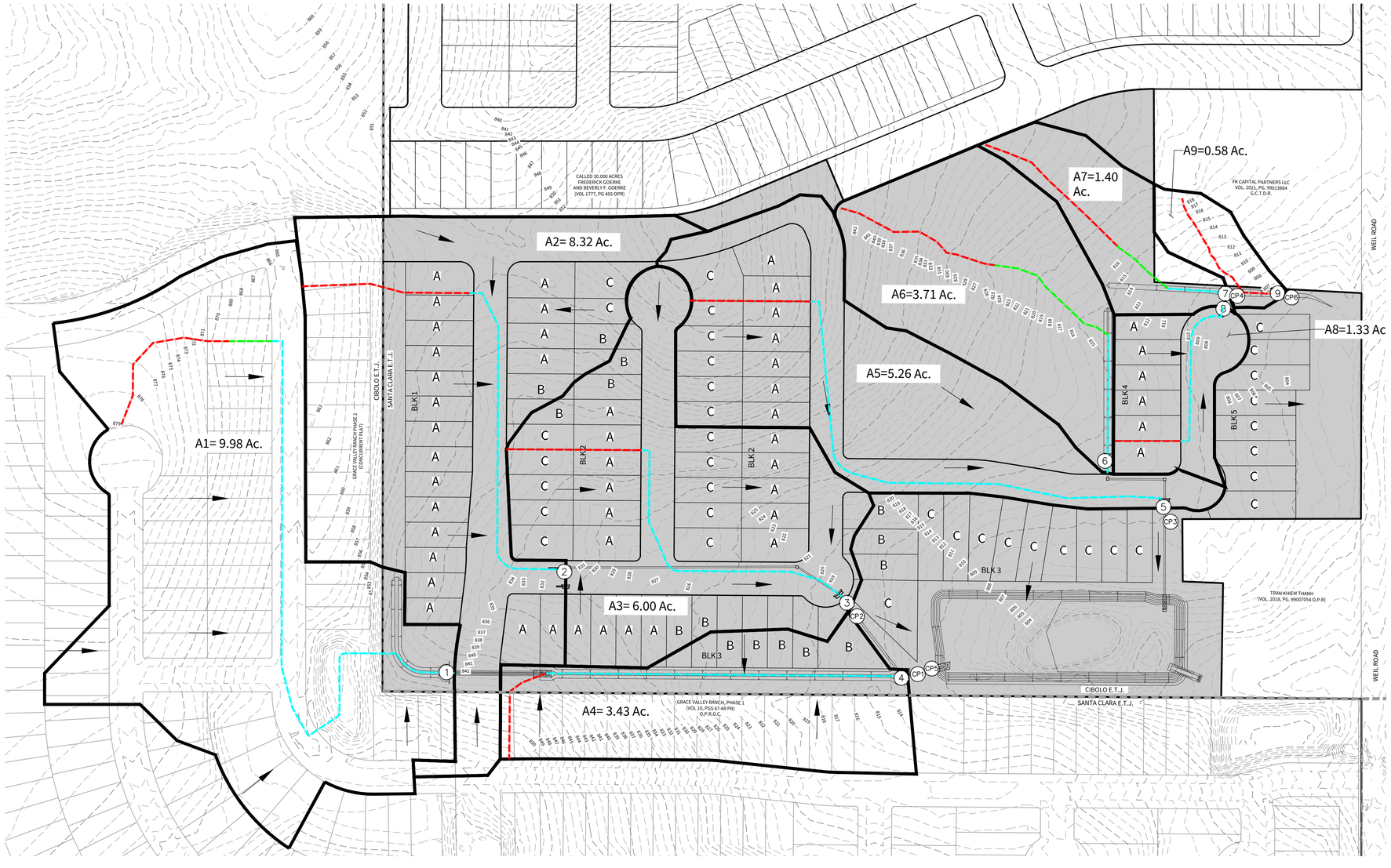

SCALE: 1"=100'
100 50 0 100

CUDEENGINEERS.COM

4122 Pond Hill Road, Suite 101
San Antonio, Texas 78231
P:(210) 681.2951 F: (210) 523.7112

GOERKE SUBDIVISION PHASE 1

OVERALL DRAINAGE MASTER PLAN - ULTIMATE CONDITIONS

DATE 02/18/2025
PROJECT NO. 03346.101
DRAWN BY R.B./M.A.S.
CHECKED BY K.M.H.

REVISIONS
1.
2.
3.
4.
5.
6.
7.
8.
9.

STATE OF TEXAS
KYLE M. HUDEK
138753
LICENSED
PROFESSIONAL ENGINEER
03/04/2025

CUDE ENGINEERS
TBPE No. 455
TBPLS No. 10048500

C6.01

REPRODUCTION OF THE ORIGINAL SIGNED AND SEALED PLAN AND/OR ELECTRONIC MEDIA MAY HAVE BEEN INADVERTENTLY ALTERED. CONTRACTOR IS RESPONSIBLE FOR VERIFYING THE SCALE OF THE DOCUMENT AND CONTACTING CUDE ENGINEERS TO VERIFY DISCREPANCIES PRIOR TO CONSTRUCTION.

P:\03346\03012-DWG\4-Sheets\C6.01_Drain Area 2025-02-18 4:45pm rbarrera

LEGEND

EARTHEN CHANNEL

CONCRETE RIP-RAP

TURF REINFORCEMENT MAT

8"X12" ROCK RUBBLE

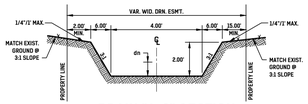

DRAIN "A-1" SECTION (N.T.S.)

STA. 10+29.03 TO STA. 16+37.19

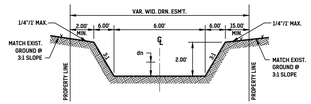

DRAIN "A-2" SECTION (N.T.S.)

STA. 18+44.06 TO STA. 20+63.05

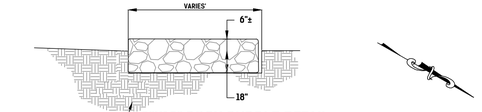

8"X12" ROCK RUBBLE DETAIL

N.T.S.

NOTES:

1. ALL CONCRETE LINING SHALL DEVELOP A MINIMUM COMPRESSIVE STRENGTH OF NOT LESS THAN 3000 PSI IN 28 DAYS.
2. 85% OF DETENTION POND SURFACE MUST HAVE ESTABLISHED VEGETATION PRIOR TO ACCEPTANCE OF THE CHANNEL BY THE CITY OF SANTA CLARA & GUADALUPE COUNTY. HYDROMULCH PAY ITEM TO INCLUDE SOIL, SEEDING, OR SODDING & WATERING FOR THE TIME PERIOD NEEDED TO ACHIEVE 85% VEGETATION.
3. REFERENCE TYPICAL CONCRETE CHANNEL RIP-RAP STANDARDS FOUND ON SHEET C6.01.

KEYNOTES

1. 20' ELECTRIC, GAS, TELEPHONE, AND CABLE TELEVISION EASEMENT & BUILDING SETBACK LINE
2. 10' ELECTRIC, GAS, TELEPHONE, AND CABLE TELEVISION EASEMENT & BUILDING SETBACK LINE

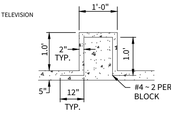

1'x1'x1' BAFFLE BLOCK REINFORCEMENT (N.T.S.)

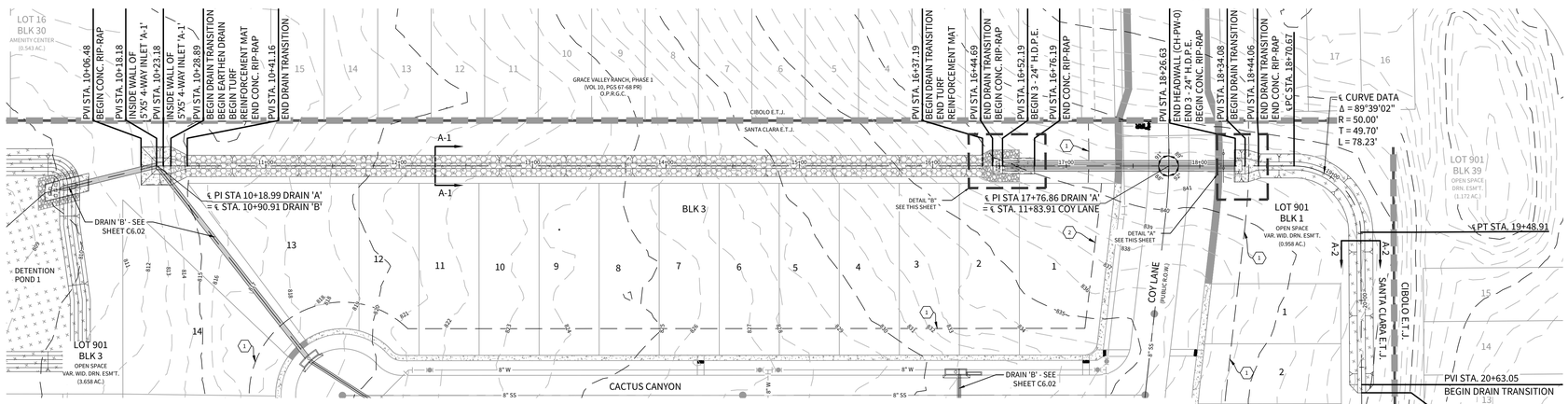

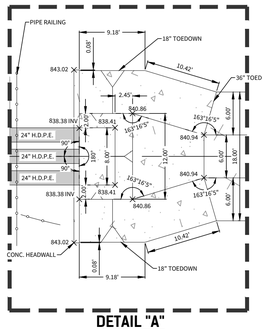

DETAIL "A"

SCALE: 1"=10'

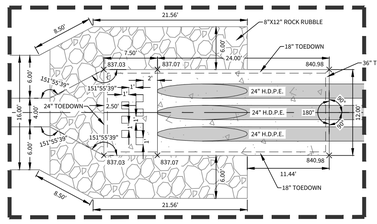

DETAIL "B"

SCALE: 1"=10'

BAFFLE BLOCK CALCULATIONS

$Y_1 = 1.59$ FT $V_1 = 7.11$ FPS $F_1 = 0.99$

$V_2 = 3.02$ FPS

$Y_2/Y_1 = \frac{1}{2}(\sqrt{1+8(F1)^2}-1) = 0.99$

$Y_2 = 1.58$ FT

$L_b = 4.5(Y_2) / (F_1)^{0.76} = 7.12$ FT

= 7.5 FT (USED)

$L_b / 3 = 2.50$ FT

DRAIN "A"

STA. 10+06.48 TO STA. 20+69.19

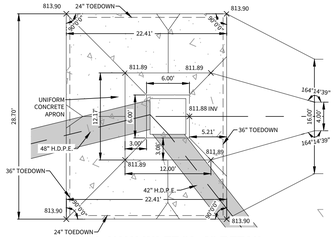

4-WAY INLET "A-1" DETAIL

SCALE: 1"=10'

DRAIN 'A' HYDRAULIC SUMMARY						
SECTION	"A-1"					"A-2"
STATION	10+29.03 - 10+90.33	10+90.33 - 12+06.20	12+06.20 - 13+72.68	13+72.68 - 15+47.02	15+47.02 - 16+37.19	18+44.06 - 20+63.05
Q_{100} (cfs)	72.90	72.90	72.90	72.90	72.90	57.05
n	0.035	0.035	0.035	0.035	0.035	0.035
S (%)	3.41	4.00	2.22	5.30	5.58	0.75
D (ft)	2.00	2.00	2.00	2.00	2.00	2.00
d_n (ft)	1.32	1.27	1.46	1.18	1.17	1.49
V (fps)	6.94	7.35	5.96	8.19	8.30	3.66

HORIZONTAL SCALE: 1" = 50'
VERTICAL SCALE: 1" = 5'

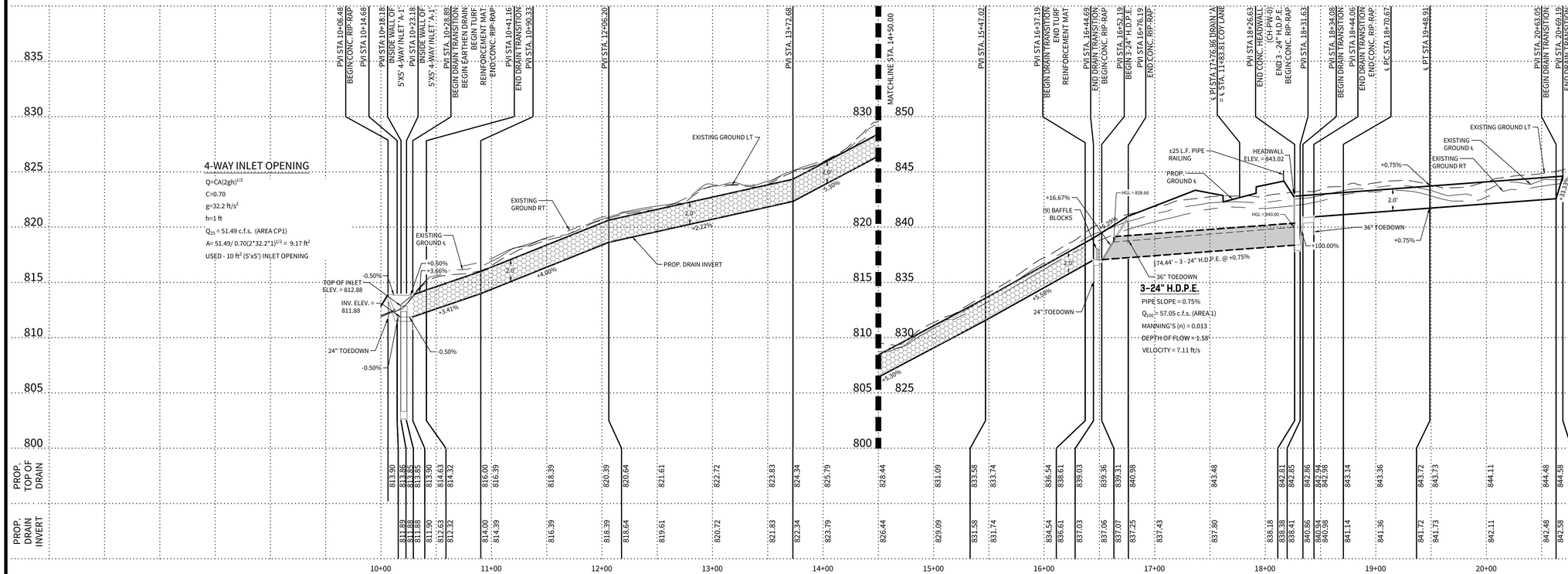

CUDEENGINEERS.COM

CUDE ENGINEERS

4122 Pond Hill Road, Suite 101
San Antonio, Texas 78231
P:(210) 681.2951 F: (210) 523.7112

GOERKE SUBDIVISION PHASE 1

DRAINAGE PLAN & PROFILE - DRAIN 'A'

DATE
04/08/2025

PROJECT NO.
03346.101

DRAWN BY
R.B./M.A.S.

CHECKED BY
K.M.H.

REVISIONS
1.
2.
3.
4.
5.
6.
7.
8.
9.

STATE OF TEXAS
KYLE M. HUDEK
138753
LICENSED
PROFESSIONAL ENGINEER
04/08/2025

CUDE ENGINEERS
TBPE No. 455
TBPLS No. 10048500

C6.02

P:\03346.101\2-DWG\4-Plans\C6.02_DWG - Admin Acct 2025\04\08 8:03am rbarrera

REPRODUCTION OF THE ORIGINAL SIGNED AND SEALED PLAN AND/OR ELECTRONIC MEDIA MAY HAVE BEEN INADVERTENTLY ALTERED. CONTRACTOR IS RESPONSIBLE FOR VERIFYING THE SCALE OF THE DOCUMENT AND CONTACTING CUDE ENGINEERS TO VERIFY DISCREPANCIES PRIOR TO CONSTRUCTION.

LEGEND

CONCRETE RIP-RAP

8"X12" ROCK RUBBLE

EARTHEN CHANNEL

KEYNOTES

1. 20' ELECTRIC, GAS, TELEPHONE, AND CABLE TELEVISION EASEMENT & BUILDING SETBACK LINE
2. 10' ELECTRIC, GAS, TELEPHONE, AND CABLE TELEVISION EASEMENT & BUILDING SETBACK LINE

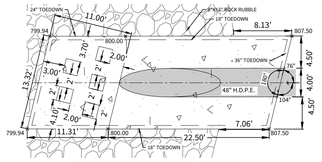

DRAIN 'B' OUTFALL DETAIL

SCALE: 1"=10'

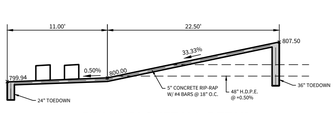

DRAIN 'B' OUTFALL DETAIL

(N.T.S.)

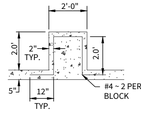

2'x2'x2' BAFFLE BLOCK REINFORCEMENT

(N.T.S.)

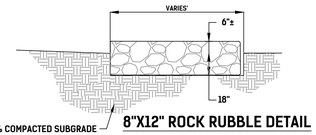

8"X12" ROCK RUBBLE DETAIL

N.T.S.

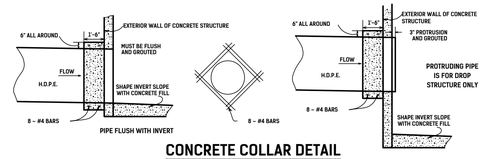

CONCRETE COLLAR DETAIL

(N.T.S.)

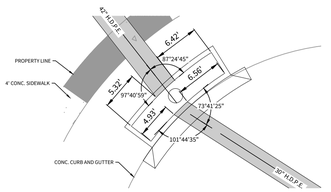

CURB INLET 'B-1' DETAIL

SCALE: 1"=10'

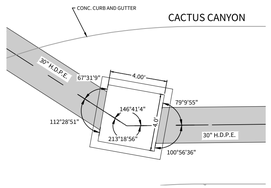

JUNCTION BOX 'B-2' DETAIL

SCALE: 1"=5'

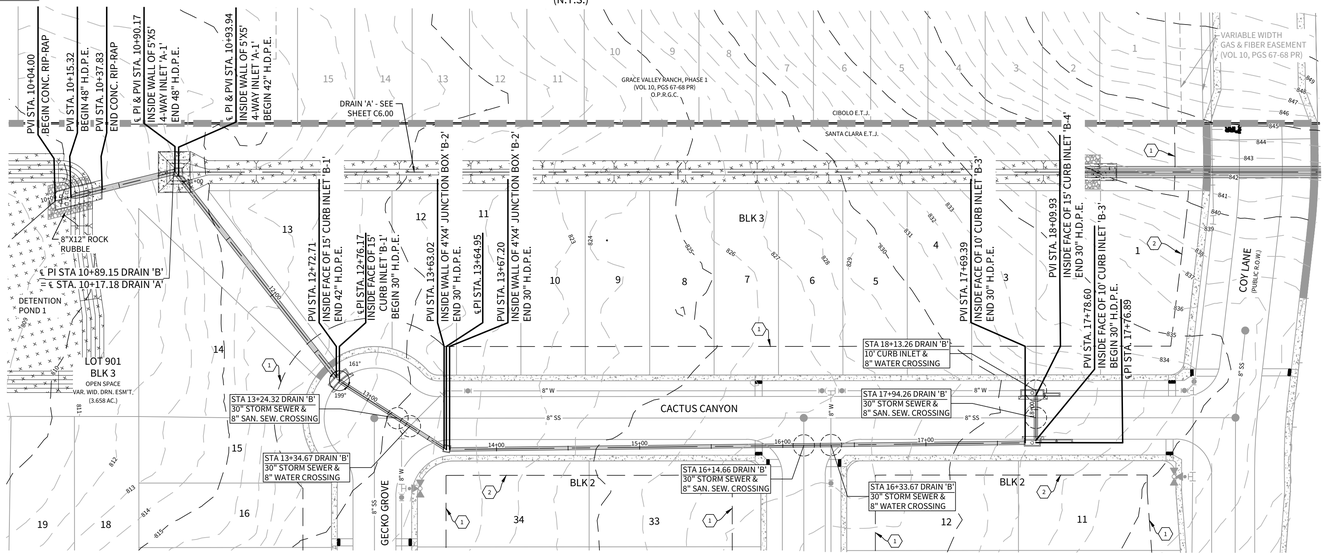

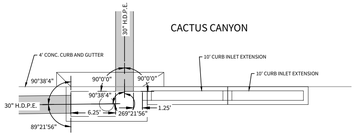

CURB INLET 'B-3' DETAIL

SCALE: 1"=10'

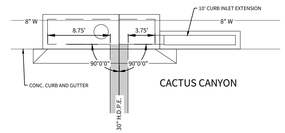

CURB INLET 'B-4' DETAIL

SCALE: 1"=10'

CURB INLET OPENING

Q_{25} = 25.88 c.f.s. / 2.06 = 12.56' REQ. (AREA 3)

USED - 15' INLET OPENING

GUTTER = 818.02

GUTTER SPREAD CALCULATIONS

$D=1.24(QnS_x/S^{1/2})^{3/8}$

$T=D/S_x$

Q_{25} = 25.88 C.F.S. (AREA 3)

n=0.015

Sx=0.04

S=0.96

D=0.26'

T=6.55'

DRAIN "B"

STA. 10+00.00 TO STA. 18+09.35

SCALE: 1"=50'

50 25 0 50

HORIZONTAL SCALE: 1" = 50'

VERTICAL SCALE: 1" = 5'

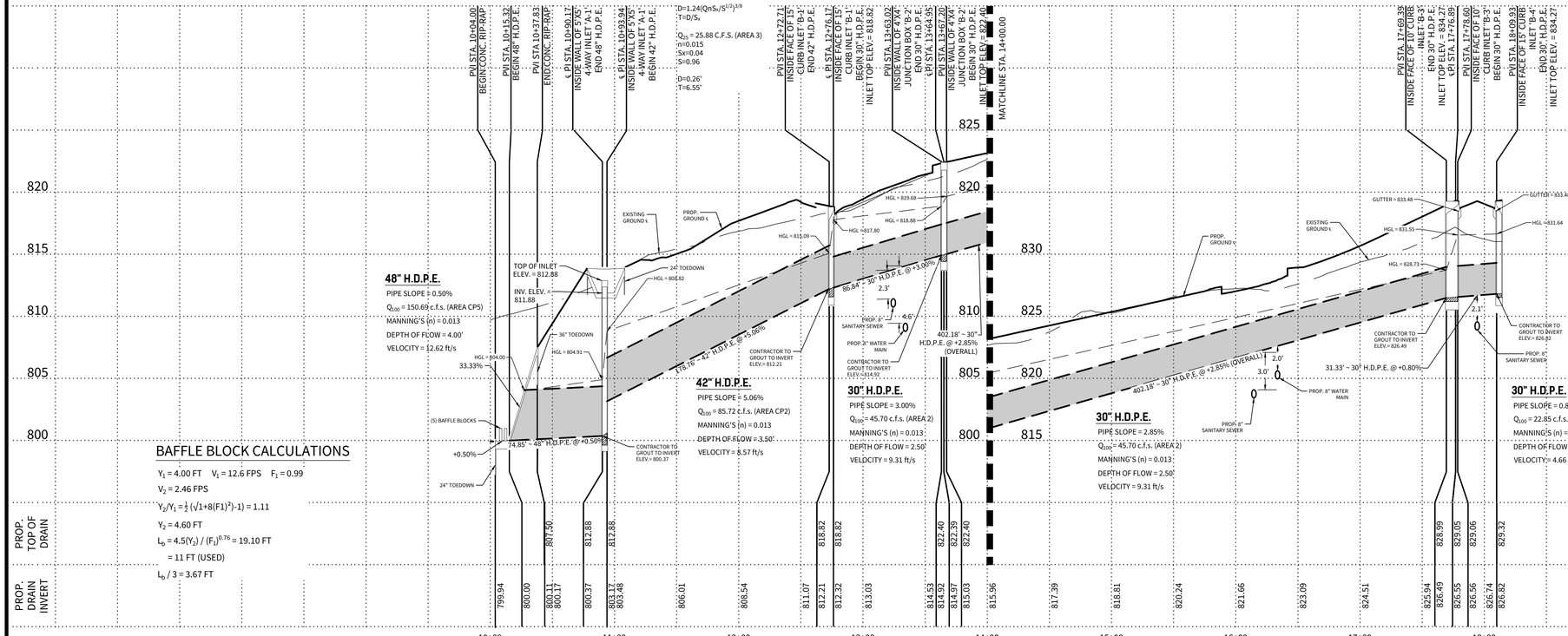

BAFFLE BLOCK CALCULATIONS

Y_1 = 4.00 FT V_1 = 12.6 FPS F_1 = 0.99

V_2 = 2.46 FPS

$Y_2/Y_1 = \frac{1}{2}(\sqrt{1+8(F1)^2}-1) = 1.11$

Y_2 = 4.60 FT

$L_b = 4.5(Y_2) / (F_1)^{0.76}$ = 19.10 FT

= 11 FT (USED)

L_b / 3 = 3.67 FT

48" H.D.P.E.

PIPE SLOPE = 0.50%

Q_{100} = 150.69 c.f.s. (AREA CP5)

MANNING'S (n) = 0.013

DEPTH OF FLOW = 4.00'

VELOCITY = 12.62 ft/s

42" H.D.P.E.

PIPE SLOPE = 5.06%

Q_{100} = 85.72 c.f.s. (AREA CP2)

MANNING'S (n) = 0.013

DEPTH OF FLOW = 3.50'

VELOCITY = 8.57 ft/s

30" H.D.P.E.

PIPE SLOPE = 3.00%

Q_{100} = 45.70 c.f.s. (AREA 2)

DEPTH OF FLOW = 2.50'

VELOCITY = 9.31 ft/s

30" H.D.P.E.

PIPE SLOPE = 2.85%

Q_{100} = 45.70 c.f.s. (AREA 2)

MANNING'S (n) = 0.013

DEPTH OF FLOW = 2.50'

VELOCITY = 9.31 ft/s

CURB INLET OPENING

$L_t = 0.6*Q^{0.42}S^{0.3}(1/nS_x)^{0.6}$

Q_{25} = 35.94 c.f.s. (AREA 2)

n = 0.018

S_x = 0.088

S = 0.0446

L_t = 51.57 ft

L_{USED} = 55 ft

GUTTER SPREAD CALCULATIONS

$D=1.24(QnS_x/S^{1/2})^{3/8}$

$T=D/S_x$

Q_{25} = 35.94 C.F.S. (AREA 2)

n=0.015

Sx=0.04

S=0.048

D=0.52'

T=12.99'

30" H.D.P.E.

PIPE SLOPE = 0.80%

Q_{100} = 22.85 c.f.s. (AREA 2)

MANNING'S (n) = 0.013

DEPTH OF FLOW = 2.50'

VELOCITY = 4.66 ft/s

CUDEENGINEERS.COM

CUDE ENGINEERS

4122 Pond Hill Road, Suite 101
San Antonio, Texas 78231
P:(210) 681.2951 F: (210) 523.7112

GOERKE SUBDIVISION PHASE 1

DRAINAGE PLAN & PROFILE - DRAIN 'B'

DATE
02/26/2025

PROJECT NO.
03346.101

DRAWN BY
R.B./M.A.S.

CHECKED BY
K.M.H.

REVISIONS
1.
2.
3.
4.
5.
6.
7.
8.
9.

STATE OF TEXAS
KYLE M. HUDEK
138753
LICENSED
PROFESSIONAL ENGINEER
03/04/2025

CUDE ENGINEERS
TBPE No. 455
TBPLS No. 10048500

C6.03

REPRODUCTION OF THE ORIGINAL SIGNED AND SEALED PLAN AND/OR ELECTRONIC MEDIA MAY HAVE BEEN INADVERTENTLY ALTERED. CONTRACTOR IS RESPONSIBLE FOR VERIFYING THE SCALE OF THE DOCUMENT AND CONTACTING CUDE ENGINEERS TO VERIFY DISCREPANCIES PRIOR TO CONSTRUCTION.

LEGEND

EARTHEN CHANNEL

CONCRETE RIP-RAP

8"X12" ROCK RUBBLE

KEYNOTES

1. 20' ELECTRIC, GAS, TELEPHONE, AND CABLE TELEVISION EASEMENT & BUILDING SETBACK LINE
2. 10' ELECTRIC, GAS, TELEPHONE, AND CABLE TELEVISION EASEMENT & BUILDING SETBACK LINE

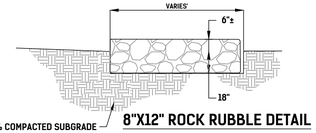

8"X12" ROCK RUBBLE DETAIL
N.T.S.

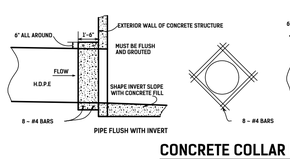

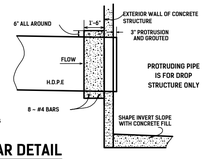

CONCRETE COLLAR DETAIL
(N.T.S.)

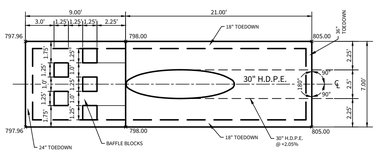

DRAIN 'C' OUTFALL DETAIL
(N.T.S.)

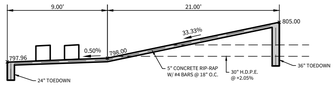

DRAIN 'C' OUTFALL DETAIL
(N.T.S.)

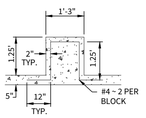

1.25'x1.25'x1.25' BAFFLE BLOCK REINFORCEMENT
(N.T.S.)

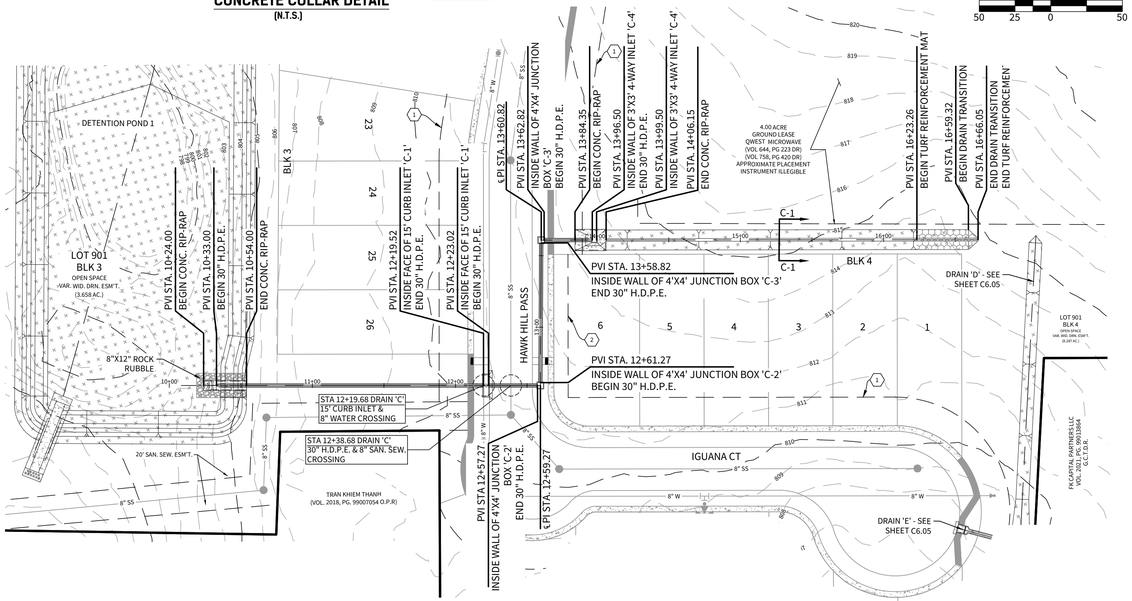

DRAIN "C"

STA. 10+24.00 TO STA. 16+66.05

SCALE: 1"=50'
50 25 0 50

NOTES:

1. ALL CONCRETE LINING SHALL DEVELOP A MINIMUM COMPRESSIVE STRENGTH OF NOT LESS THAN 3000 PSI IN 28 DAYS.
2. 85% OF DETENTION POND SURFACE MUST HAVE ESTABLISHED VEGETATION PRIOR TO ACCEPTANCE OF THE CHANNEL BY THE CITY OF SANTA CLARA & GUADALUPE COUNTY. HYDROMULCH PAY ITEM TO INCLUDE SOIL, SEEDING, OR SODDING & WATERING FOR THE TIME PERIOD NEEDED TO ACHIEVE 85% VEGETATION.
3. REFERENCE TYPICAL CONCRETE CHANNEL RIP-RAP STANDARDS FOUND ON SHEET C6.01.

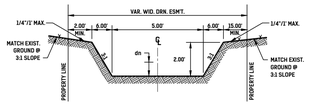

DRAIN "C-1" SECTION (N.T.S.)
STA. 14+06.15 TO STA. 16+59.32

DRAIN 'C' HYDRAULIC SUMMARY		
SECTION	"C-1"	
STATION	14+06.15 - 16+23.26	16+23.26 - 16+59.32
Q_{100} (cfs)	21.96	21.96
n	0.035	0.035
S (%)	0.50	3.60
D (ft)	2.00	2.00
d_n (ft)	1.39	0.89
V (fps)	2.56	5.28

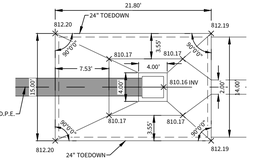

4-WAY INLET 'C-4' DETAIL
SCALE: 1"=10'

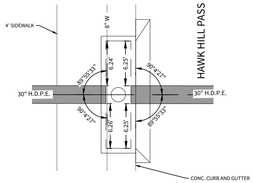

CURB INLET 'C-1' DETAIL
SCALE: 1"=10'

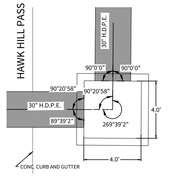

JUNCTION BOX 'C-2' DETAIL
SCALE: 1"=5'

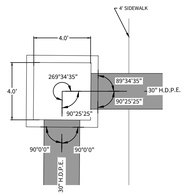

JUNCTION BOX 'C-3' DETAIL
SCALE: 1"=5'

HORIZONTAL SCALE: 1" = 50'
VERTICAL SCALE: 1" = 5'

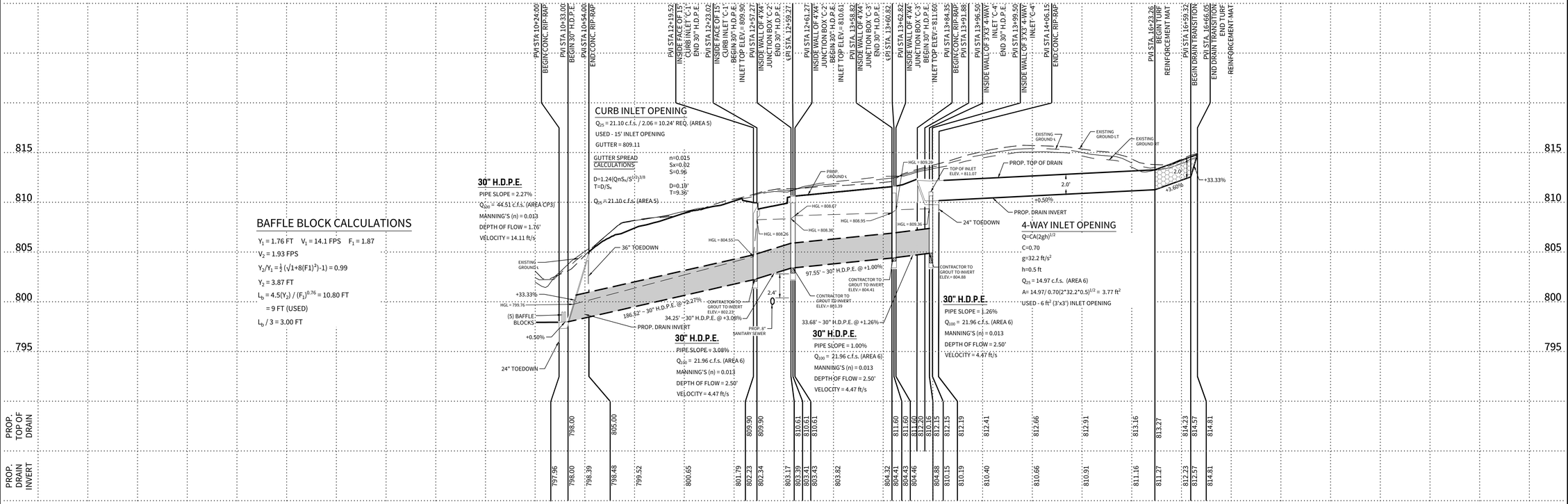

CUDEENGINEERS.COM

4122 Pond Hill Road, Suite 101
San Antonio, Texas 78231
P:(210) 681.2951 F: (210) 523.7112

GOERKE SUBDIVISION PHASE 1

DRAINAGE PLAN & PROFILE - DRAIN 'C'

DATE
02/18/2025

PROJECT NO.
03346.101

DRAWN BY
R.B./M.A.S.

CHECKED BY
K.M.H.

REVISIONS
1.
2.
3.
4.
5.
6.
7.
8.
9.

STATE OF TEXAS
KYLE M. HUDEK
138753
LICENSED
PROFESSIONAL ENGINEER
03/04/2025

CUDE ENGINEERS
TBPE No. 455
TBPLS No. 10048500

C6.04

REPRODUCTION OF THE ORIGINAL SIGNED AND SEALED PLAN AND/OR ELECTRONIC MEDIA MAY HAVE BEEN INADVERTENTLY ALTERED. CONTRACTOR IS RESPONSIBLE FOR VERIFYING THE SCALE OF THE DOCUMENT AND CONTACTING CUDE ENGINEERS TO VERIFY DISCREPANCIES PRIOR TO CONSTRUCTION.

LEGEND

EARTHEN CHANNEL

CONCRETE RIP-RAP

KEYNOTES

1. 20' ELECTRIC, GAS, TELEPHONE, AND CABLE TELEVISION EASEMENT & BUILDING SETBACK LINE
2. 10' ELECTRIC, GAS, TELEPHONE, AND CABLE TELEVISION EASEMENT & BUILDING SETBACK LINE

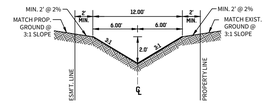

DRAIN "D–1" SECTION
STA 11+51.38 TO STA 11+79.16
(N.T.S.)

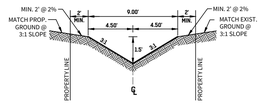

DRAIN "D–2" SECTION
STA 12+23.51 TO STA 14+02.89
(N.T.S.)

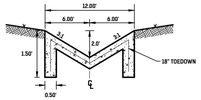

DRAIN "D–3" SECTION
STA 11+79.16 TO STA 12+04.24
(N.T.S.)

DRAIN 'D' HYDRAULIC SUMMARY				
SECTION	"D-1"	"D-3"	"D-2"	
STATION	11+51.38 - 11+79.16	11+79.16 - 12+04.24	12+23.51 - 13+19.96	13+19.96 - 14+02.89
Q_{100} (cfs)	14.24	14.24	6.18	6.18
n	0.035	0.015	0.035	0.035
S (%)	1.00	1.00	3.76	4.00
D (ft)	2.00	2.00	1.50	1.50
d_n (ft)	1.26	0.92	0.72	0.71
V (fps)	2.99	5.61	3.97	4.09

SCALE: 1"=50'
50 25 0 50

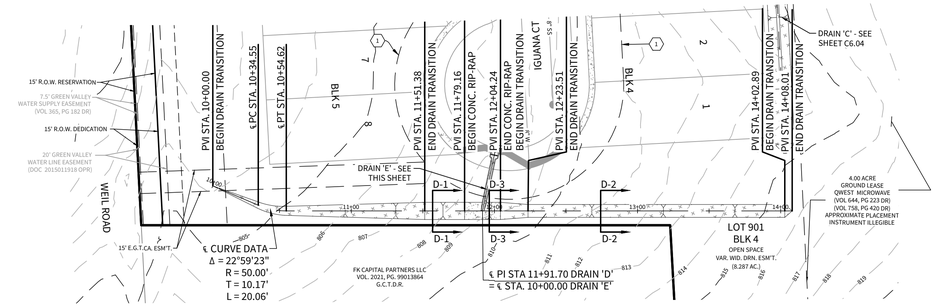

DRAIN "D"

STA. 10+00.00 TO STA. 14+08.01

NOTES:

1. ALL CONCRETE LINING SHALL DEVELOP A MINIMUM COMPRESSIVE STRENGTH OF NOT LESS THAN 3000 PSI IN 28 DAYS.
2. 85% OF DETENTION POND SURFACE MUST HAVE ESTABLISHED VEGETATION PRIOR TO ACCEPTANCE OF THE CHANNEL BY THE CITY OF SANTA CLARA & GUADALUPE COUNTY. HYDROMULCH PAY ITEM TO INCLUDE SOIL, SEEDING, OR SODDING & WATERING FOR THE TIME PERIOD NEEDED TO ACHIEVE 85% VEGETATION.
3. REFERENCE TYPICAL CONCRETE CHANNEL RIP-RAP STANDARDS FOUND ON SHEET C6.01.

HORIZONTAL SCALE: 1" = 50'
VERTICAL SCALE: 1" = 5'

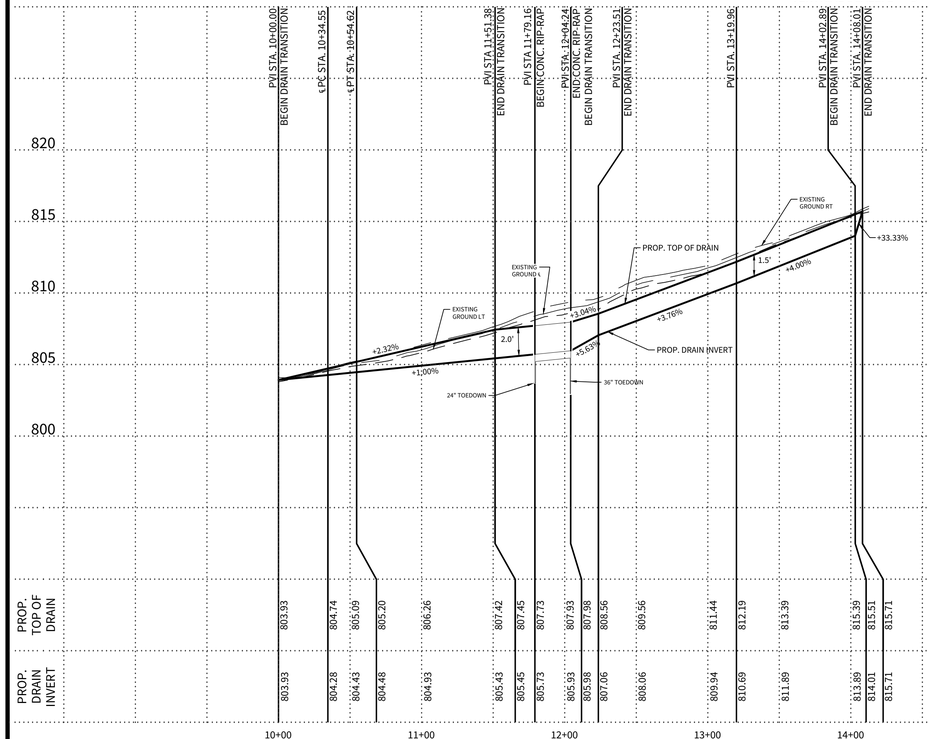

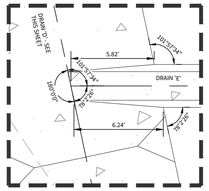

DETAIL "A"
SCALE: 1"= 5'

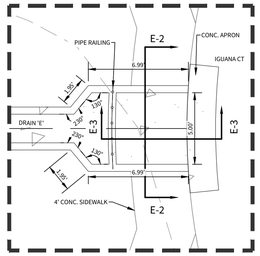

DETAIL "B"
SCALE: 1"= 5'

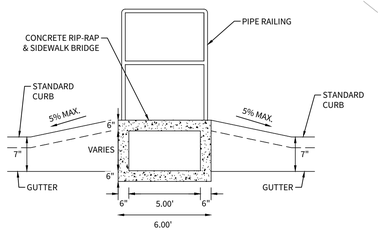

DRAIN 'E'
SECTION 'E–2' THRU SIDEWALK BOX

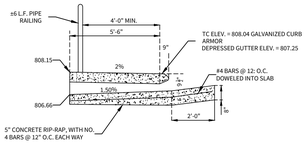

DRAIN 'E'
SECTION 'E–3'
SIDEWALK BOX DETAIL SECTION
(N.T.S.)

DRAIN 'E' HYDRAULIC SUMMARY	
SECTION	"E-1"
STATION	10+00.00 - 10+37.13
Q_{100} (cfs)	8.88
n	0.015
S (%)	1.50
D (ft)	1.50
d_n (ft)	0.68
V (fps)	6.53

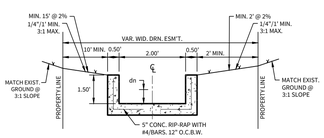

DRAIN "E–1" SECTION (N.T.S.)
STA. 10+00.00 TO STA. 10+37.13

SCALE: 1"=20'
20 10 0 20

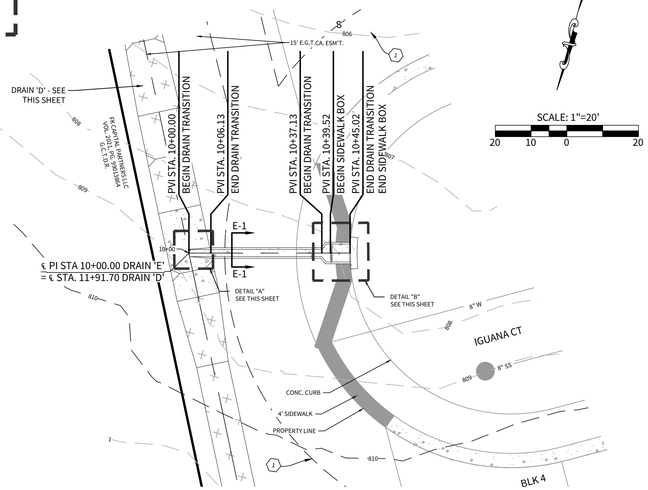

DRAIN "E"

STA. 10+00.00 TO STA. 10+37.13

HORIZONTAL SCALE: 1" = 20'
VERTICAL SCALE: 1" = 5'

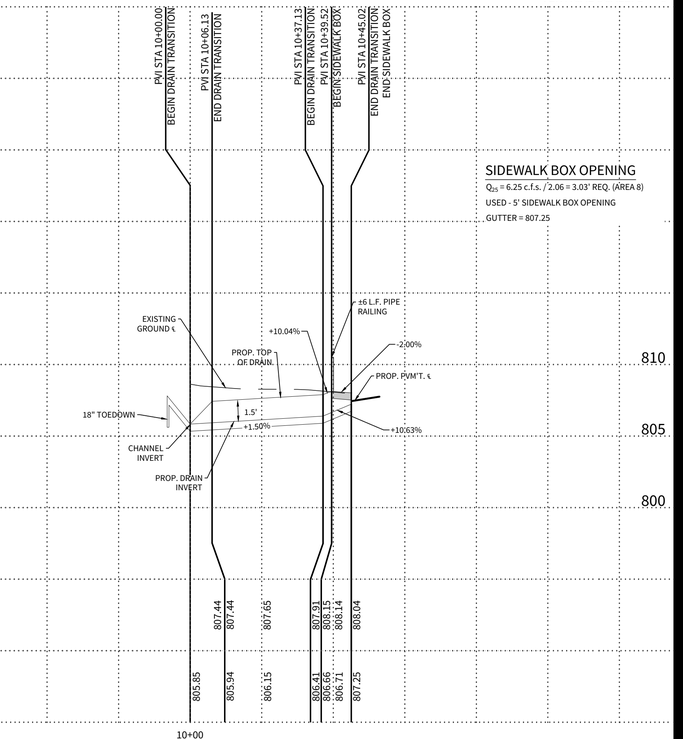

SIDEWALK BOX OPENING
Q_{25} = 6.25 c.f.s. / 2.06 = 3.03' REQ. (AREA 8)
USED - 5' SIDEWALK BOX OPENING
GUTTER = 807.25

CUDEENGINEERS.COM

CUDE ENGINEERS

4122 Pond Hill Road, Suite 101
San Antonio, Texas 78231
P:(210) 681.2951 F: (210) 523.7112

GOERKE SUBDIVISION PHASE 1
DRAINAGE PLAN & PROFILE - DRAIN 'D' & 'E'

DATE
01/24/2025

PROJECT NO.
03346.101

DRAWN BY
R.B./M.A.S.

CHECKED BY
K.M.H.

REVISIONS
1.
2.
3.
4.
5.
6.
7.
8.
9.

STATE OF TEXAS
KYLE M. HUDEK
138753
LICENSED PROFESSIONAL ENGINEER
01/27/2025

CUDE ENGINEERS
TBPE No. 455
TBPLS No. 10048500

C6.05

REPRODUCTION OF THE ORIGINAL SIGNED AND SEALED PLAN AND/OR ELECTRONIC MEDIA MAY HAVE BEEN INADVERTENTLY ALTERED. CONTRACTOR IS RESPONSIBLE FOR VERIFYING THE SCALE OF THE DOCUMENT AND CONTACTING CUDE ENGINEERS TO VERIFY DISCREPANCIES PRIOR TO CONSTRUCTION.

P:\03346\03346.101\2-DWG\4-Plans\C6.05_DRNP_EDWARD D_EDWARD E.dwg 2025/01/24 1:30pm Roberto

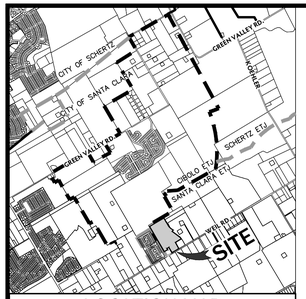

LOCATION MAP
N.T.S.

LEGEND

- EXISTING CONTOUR — 1290
- PROPOSED CONTOUR — 1290
- PROPOSED FLOW ARROW — X.XX%
- POND FLOW LINE
- EARTHEN
- CONCRETE
- 8"X12" ROCK RUBBLE

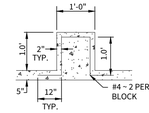

1'x1'x1' BAFFLE BLOCK REINFORCEMENT
(N.T.S.)

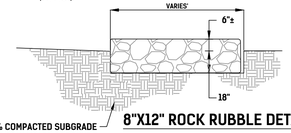

8"X12" ROCK RUBBLE DETAIL
N.T.S.

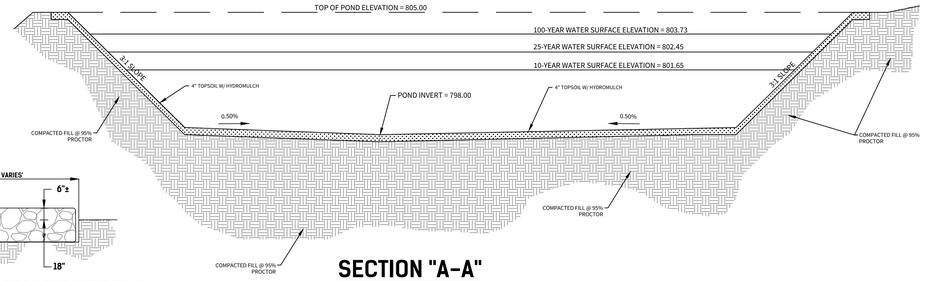

SECTION "A–A"
N.T.S.

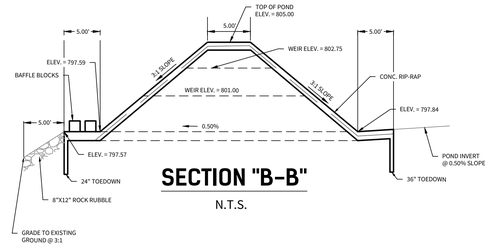

SECTION "B–B"
N.T.S.

OWNER/DEVELOPER:

LENNAR HOMES OF TEXAS LAND
AND CONSTRUCTION, LTD.
A TEXAS LIMITED PARTNERSHIP
100 NE LOOP 410, SUITE 1155
SAN ANTONIO, TX 78216

CIVIL ENGINEER:

CUDE ENGINEERS
CONTACT PERSON: KYLE HUDEK, P.E.
4122 POND HILL ROAD, SUITE 101
SAN ANTONIO, TX 78231
TEL: (210) 681-2951
FAX: (210) 523-7112

DETENTION POND 1 SUMMARY

STORM EVENT	POND OUTLET FLOW (CFS)	WATER SURFACE ELEV.
2 YR	62.94	800.40
10 YR	121.36	801.65
25 YR	170.17	802.45
50 YR	213.37	803.08
100 YR	262.66	803.73

DETENTION POND 1 VOLUME:

CONTOUR	AREA (SQ. FT.)	VOL. (CU. FT.)	CUM. VOL. (CU. FT.)
798	3,407	----	----
799	27,099	15,253	15,253
800	54,870	40,985	56,238
801	58,148	56,509	112,747
802	61,483	59,816	172,562
803	64,874	63,179	235,741
804	68,322	66,598	302,339
805	71,826	70,074	372,413

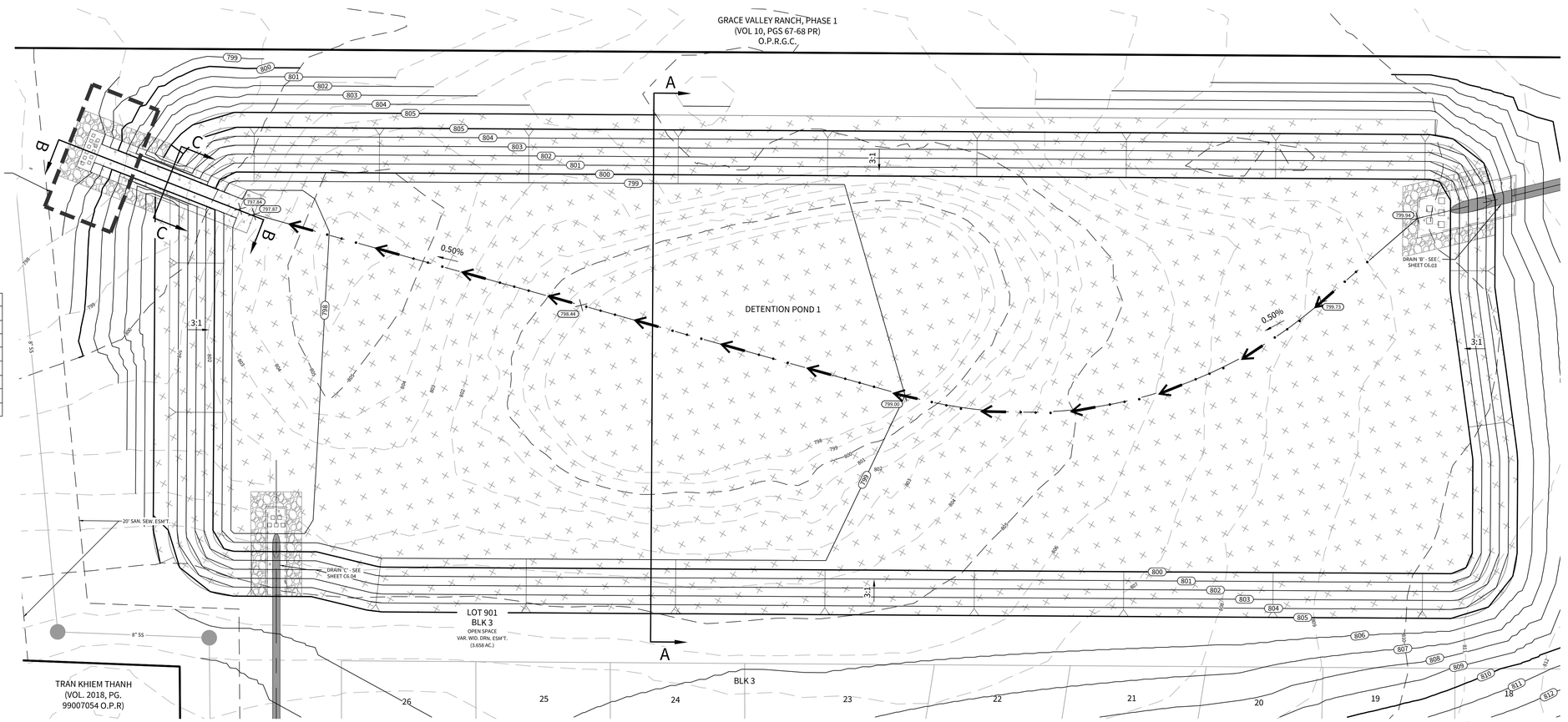

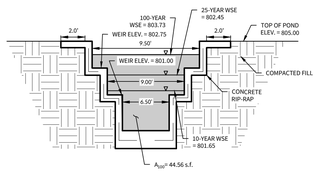

SECTION "C–C"
N.T.S.

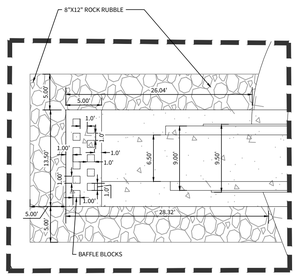

POND OUTLET DETAIL
SCALE: 1"=10'

DETENTION POND 1 WEIR ANALYSIS	
100 YR. ELEV.	803.73
Q_{100} IN FLOW (cfs)	262.66
S (%)	0.50
D (ft)	7.00
d_n (ft)	5.73
A_{100} (sq. ft.)	44.56
$V = Q_{100}/A_{100}$ (fps)	5.89

NOTES:

1. **ALL CONCRETE LINING SHALL DEVELOP A MINIMUM COMPRESSIVE STRENGTH OF NOT LESS THAN 3000 PSI IN 28 DAYS.**
2. **85% OF DETENTION POND SURFACE MUST HAVE ESTABLISHED VEGETATION PRIOR TO ACCEPTANCE OF THE CHANNEL BY THE CITY OF SANTA CLARA & GUADALUPE COUNTY. HYDROMULCH PAY ITEM TO INCLUDE SOIL, SEEDING, OR SODDING & WATERING FOR THE TIME PERIOD NEEDED TO ACHIEVE 85% VEGETATION.**
3. **REFERENCE TYPICAL CONCRETE CHANNEL RIP–RAP STANDARDS FOUND ON SHEET C6.01.**

CUDEENGINEERS.COM

4122 Pond Hill Road, Suite 101
San Antonio, Texas 78231
P:(210) 681.2951 F: (210) 523.7112

GOERKE SUBDIVISION PHASE 1

DETENTION POND 1

DATE
02/25/2025

PROJECT NO.
03346.101

DRAWN BY
R.B./M.A.S.

CHECKED BY
K.M.H.

REVISIONS
1.
2.
3.
4.
5.
6.
7.
8.
9.

STATE OF TEXAS
KYLE M. HUDEK
138753
LICENSED
PROFESSIONAL ENGINEER
03/04/2025

CUDE ENGINEERS
TBPE No. 455
TBPLS No. 10048500

C6.06

P:\03346\101\2-ENG\Exhibits\Pond\C6.06_DETN POND 1.dwg, 2025/02/25 5:53pm, Rubenia

REPRODUCTION OF THE ORIGINAL SIGNED AND SEALED PLAN AND/OR ELECTRONIC MEDIA MAY HAVE BEEN INADVERTENTLY ALTERED. CONTRACTOR IS RESPONSIBLE FOR VERIFYING THE SCALE OF THE DOCUMENT AND CONTACTING CUDE ENGINEERS TO VERIFY DISCREPANCIES PRIOR TO CONSTRUCTION.

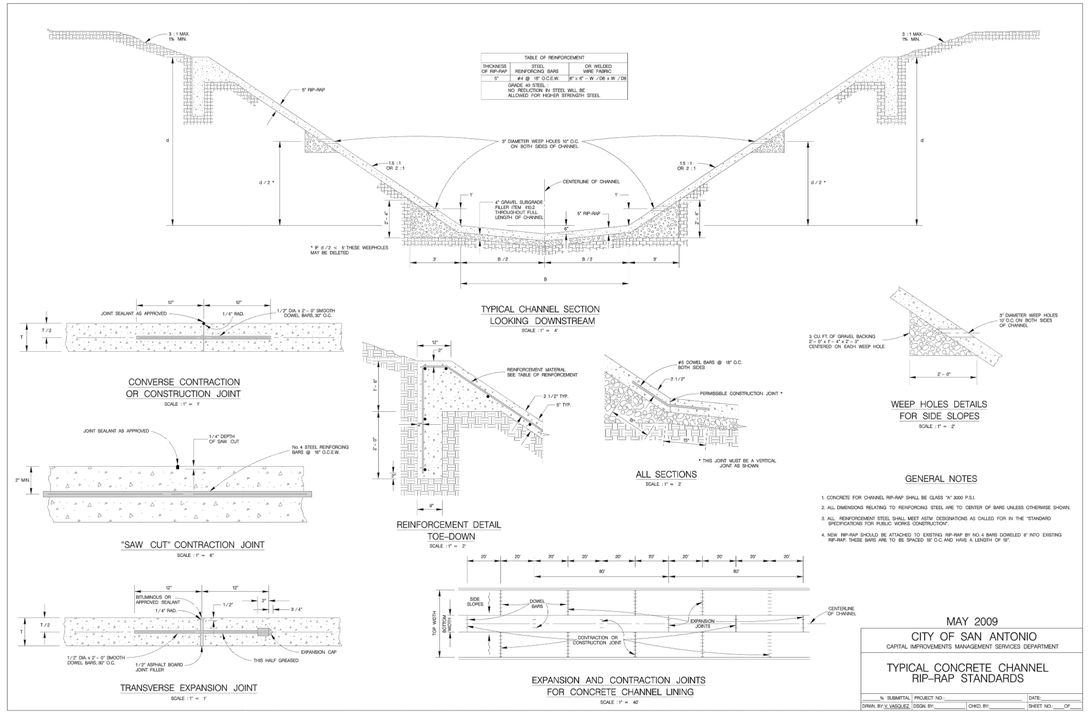

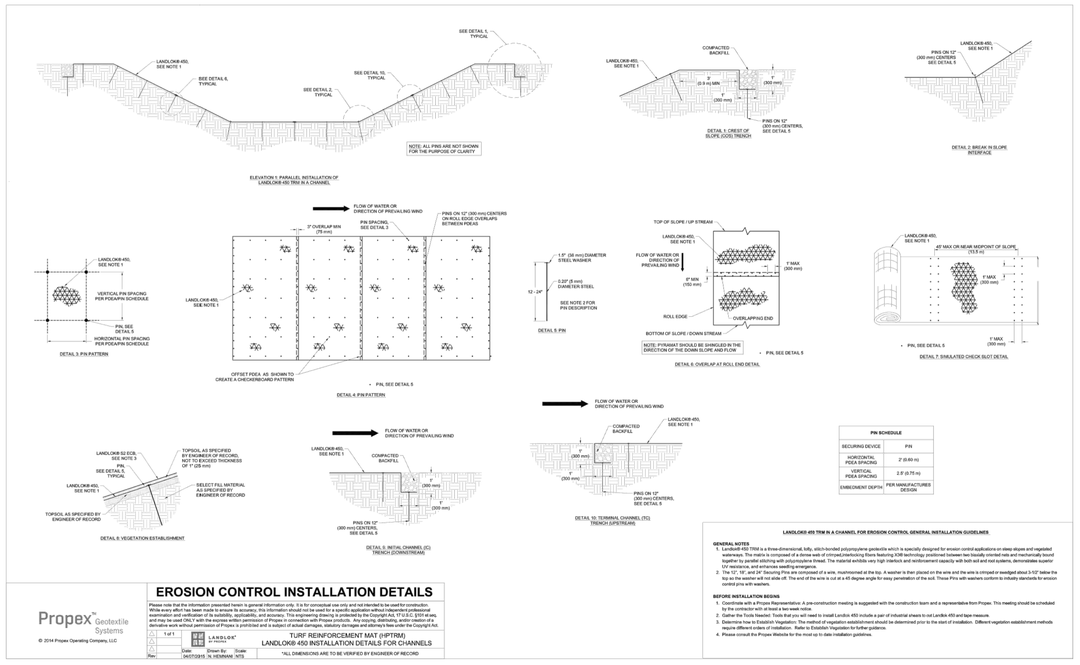

Propex™ Geotextile Systems

© 2014 Propex Operating Company, LLC

EROSION CONTROL INSTALLATION DETAILS

Please note that the information presented herein is general information only. It is for conceptual use only and not intended to be used for construction. While every effort has been made to ensure its accuracy, this information should not be used for a specific application without independent professional assessment of suitability for the intended use and application. Propex Operating Company, LLC disclaims any liability for the use of this data, and may fax used ONLY with the express written permission of Propex in connection with Propex products. Any copying, distributing, and/or creation of a derivative work without permission of Propex is prohibited and is subject of actual damages, statutory damages and attorney's fees under the Copyright Act.

Rev	Date	Drawn By	Scale
1 of 1	04/07/2015	N. HERMAN	NTS

LANDLOK® 450 TRM

TURF REINFORCEMENT MAT (rPTRM)

LANDLOK® 450 INSTALLATION DETAILS FOR CHANNELS

*ALL DIMENSIONS ARE TO BE VERIFIED BY ENGINEER OF RECORD

LANDLOK® 450 TRM IN A CHANNEL FOR EROSION CONTROL GENERAL INSTALLATION GUIDELINES

GENERAL NOTES

1. Landlok® 450 TRM is a three-dimensional, fully, stitch-bonded polypropylene geotextile which is specially designed for erosion control applications on steep slopes and vegetated waterways. The matrix is composed of a dense web of crimped,interlocking fibers featuring XOB technology positioned between two biaxially oriented nets and mechanically bound together by parallel stitching with polypropylene thread. The material exhibits very high interlock and reinforcement capacity with both soil and root systems, demonstrates superior UV resistance, and enhances seedling emergence.
2. The 12", 18", and 24" Securing Pins are composed of a wire, mushroomed at the top. A washer is then placed on the wire and the wire is crimped or swedged about 3-1/2" below the top so the washer will not slide off. The end of the wire is cut at a 45 degree angle for easy penetration of the soil. These Pins with washers conform to industry standards for erosion control pins with washers.

BEFORE INSTALLATION BEGINS

1. Coordinate with a Propex Representative. A pre-construction meeting is suggested with the construction team and a representative from Propex. This meeting should be scheduled by the contractor with at least a two week notice.
2. Gather the Tools Needed. Tools that you will need to install Landlok 450 include a pair of industrial shears to cut Landlok 450 and tape measure.
3. Determine how to Establish Vegetation. The method of vegetation establishment should be determined prior to the start of installation. Different vegetation establishment methods require different orders of installation. Refer to Establish Vegetation for further guidance.
4. Please consult the Propex Website for the most up to date installation guidelines.

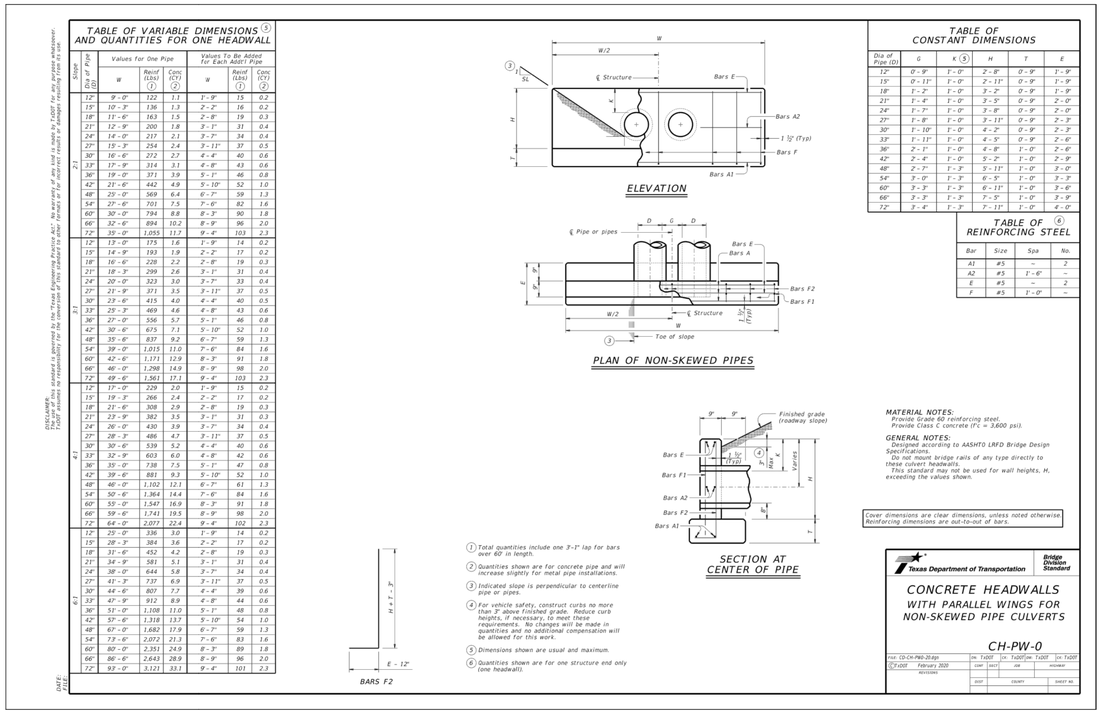

Texas Department of Transportation | Bridge Division Standard

CONCRETE HEADWALLS WITH PARALLEL WINGS FOR NON-SKEWED PIPE CULVERTS

CH-PW-0

FHWA: CD-CH-PW0-20xy	DN: TxDOT	CK: TxDOT	DW: TxDOT	CK: TxDOT
©TxDOT February 2020	CONT	SECT	JOB	HIGHWAY
REVISIONS	DIST	COUNTY		SHEET NO.

CUDEENGINEERS.COM

CUDE ENGINEERS
4122 Pond Hill Road, Suite 101
San Antonio, Texas 78231
P:(210) 681.2951 F: (210) 523.7112

GOERKE SUBDIVISION PHASE 1

CONCRETE RIP-RAP AND EROSION CONTROL DETAIL

DATE
01/14/2025

PROJECT NO.
03346.101

DRAWN BY
R.B./M.A.S.

CHECKED BY
K.M.H.

REVISIONS
1.
2.
3.
4.
5.
6.
7.
8.
9.

STATE OF TEXAS
KYLE M. HUDEK
138753
LICENSED PROFESSIONAL ENGINEER
01/27/2025

CUDE ENGINEERS
TBPE No. 455
TBPLS No. 10048500

C6.D1

REPRODUCTION OF THE ORIGINAL SIGNED AND SEALED PLAN AND/OR ELECTRONIC MEDIA MAY HAVE BEEN INADVERTENTLY ALTERED. CONTRACTOR IS RESPONSIBLE FOR VERIFYING THE SCALE OF THE DOCUMENT AND CONTACTING CUDE ENGINEERS TO VERIFY DISCREPANCIES PRIOR TO CONSTRUCTION.

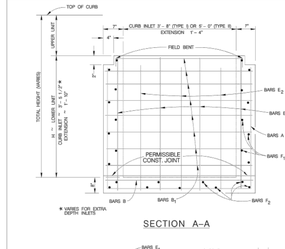

SECTION A–A

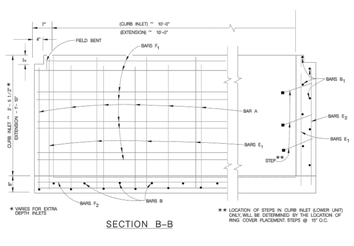

SECTION B–B

REINFORCING STEEL

LOWER UNIT 10' X 3'– 8" (TYPE I)

BAR	NO.	SIZE	SPAC.	LENGTH
A	12	#4	12"	VARIES
B	11	#4	12"	4'-6"
B_1	VARIES	#4	12"	4'-6"
F_1	20	#4	18"±	VARIES
E_2	6	#4	18"±	VARIES
F_1	VARIES	#4	12"±	10'-10"
F_2	9	#4	——	10'-10"

LOWER UNIT 10' X 5'– 0" (TYPE II)

BAR	NO.	SIZE	SPAC.	LENGTH
A	12	#4	12"	VARIES
B	11	#4	12"	5'-10"
B_1	VARIES	#4	12"	5'-10"
F_1	22	#4	18"±	VARIES
E_2	8	#4	18"±	VARIES
F_1	VARIES	#4	12"±	10'-10"
F_2	11	#4	——	10'-10"

GENERAL NOTES

1. 5' INLETS AND 5' EXTENSIONS MUST BE IN ACCORDANCE WITH THE LATEST TXDOT CURB INLET TYPE "C" AND EXTENSION TYPE II. (S–C).
2. TYPE C U-INLET TO BE USED ONLY WHEN STORM DRAIN PIPE IS IN-LINE WITH CURB INLET AND APPROVED BY THE ENGINEER.
3. QUANTITIES SHOWN ARE FOR CONTRACTORS INFORMATION ONLY.
4. CONCRETE FOR STRUCTURES SHALL BE CLASS "A", 3000 PSI IN 28 DAYS.
5. ALL DIMENSIONS RELATING TO REINFORCING STEEL ARE TO CENTER OF BARS.
6. ALL REINFORCING STEEL SHALL HAVE A MINIMUM COVER OF 1 1/2".
7. ALL REINFORCING STEEL SHALL CONFORM TO A.S.T.M. A-615, GRADE 60 REQUIREMENTS.
8. ALL EXPOSED CORNERS SHALL BE CHAMFERED 3 /–4".
9. DEPRESSION SLAB SHALL RECEIVE A WOOD FLOAT FINISH.
10. FACE OF INLET TO CONFORM TO FACE OF CURB LINE.
11. ALL SWRS INTERCEPTING MANHOLE RING & COVER SHALL BE CUT OR BENT.
12. PAYMENT FOR ALL EXCAVATION, BACK-FILLING CONCRETE, REINFORCING STEEL, RING AND COVER, CURB ARMOR AND STEPS SHALL BE INCLUDED IN THE UNIT COST OF ITEM 400 "STORM SEWER JUNCTION BOXES AND INLETS".
13. CAST IRON MANHOLE RING AND COVER TO BE PLACED NEXT TO OUTLET PIPE EXCEPT FOR VERTICAL OUTLET PIPE IN WHICH CASE MANHOLE RING AND COVER WILL BE OFFSET.
14. GALVANIZED BOLTS, NUTS, WASHERS, PLATES AND GASKETS ARE SUBSIDIARY TO INLETS.
15. THE CONTRACTOR SHALL PROVIDE AN ADEQUATE MEANS TO LIFT AND PLACE THE INLETS, WHEN USING PRECAST UNITS.
16. ALL BARS AT PIPE BLOCKOUT LOCATIONS SHALL BE CUT OR BENT.
17. ALL LOWER UNITS SHALL RECEIVE INVERT MORTAR SHAPING.
18. PIPE BLOCKOUTS IN INLET WALLS SHOULD NOT EXCEED 3" BEYOND THE OUTER SHELL OF THE PIPE, TAPING INTO ACCOUNT THE SKEW OF THE PIPE AS NECESSARY. CONSTRUCTION JOINT MAY BE RAISED A MINIMUM OF 6".

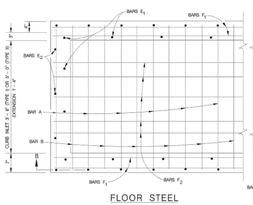

FLOOR STEEL

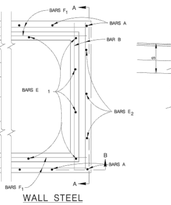

WALL STEEL

PLAN

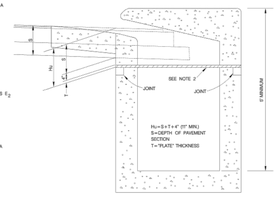

PHASE CONSTRUCTION

NOTES FOR PHASE CONSTRUCTION (WHEN DIRECTED BY THE ENGINEER):

1. THE CURB INLET AND EXTENSION SHALL BE CONSTRUCTED TO A LINE AND GRADE ONLY, NO THE INLET AND EXTENSION GUTTER LINE ELEVATION.
2. CAP THE CURB INLET AND EXTENSION WITH A STEEL PLATE APPROVED BY THE ENGINEER AND CONSTRUCT THE ROADWAY OVER THE PLATE.
3. AFTER THE ROADWAY IS COMPLETED BUT PRIOR TO THE FINAL HMAC OVERLAY, SAW CUT THE PAVEMENT, REMOVE THE PLATE AND COMPLETE THE UPPER PORTION OF THE CURB INLET AND / OR EXTENSION.

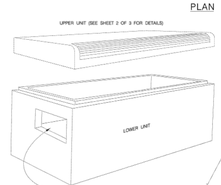

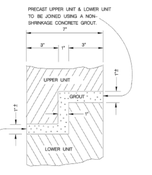

JOINT DETAIL

WHEN USING PRECAST UPPER UNIT, THIS SPACE IS FOR MAKING MINOR HORIZONTAL AND VERTICAL ADJUSTMENTS TO ACCOMODATE A FIT BETWEEN THE UPPER AND LOWER UNIT THAT ALLOWS FOR A MATCH LINE AND GRADE BETWEEN THE ROADWAY CURB AND THE UPPER UNIT OF THE INLET.

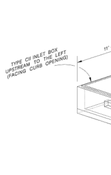

BARS A
(LOWER UNIT)

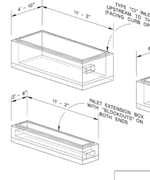

CONCRETE INLET BOX CONFIGURATIONS (LOWER UNITS)

MAY 2009

CITY OF SAN ANTONIO
CAPITAL IMPROVEMENTS MANAGEMENT SERVICES DEPARTMENT

TYPE "C" INLET (TYPE I & II)
& INLET EXTENSION STANDARDS
SHEET 1 OF 3

% SUBMITTAL | PROJECT NO.: | DATE:
DRAWN BY: V. VASQUEZ | DESIGN BY: L.E. MALTOS, P.E. | CHKD. BY: R.S. HOSSEINI, P.E. | SHEET NO.: ___ OF ___

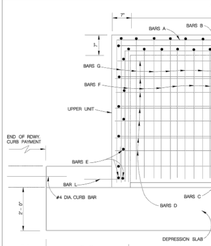

PLAN

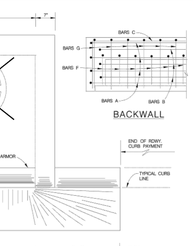

BACKWALL

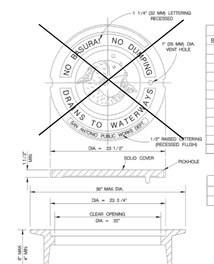

MANHOLE LID & RING DETAIL (ITEM 409)

NOTES FOR MANHOLE LID AND RING

1. FOR LID DESIGN OUTSIDE OF CITY OF SAN ANTONIO, DELETE "SAN ANTONIO PUBLIC WORKS DEPT."
2. CASTING NUMBER AND MANUFACTURER'S I.D. ON LID AND RING.
3. LOAD BEARING CAPABILITY OF HS-20 MINIMUM.
4. THE LOAD BEARING SURFACES SHALL BE MACHINE GROUND.
5. THE COMBINED WEIGHT OF THE MANHOLE RING AND COVER MUST BE AT LEAST 360 LBS.

SEE SHEET 1 OF 3 FOR GENERAL NOTES.

REINFORCING STEEL (FOR Hu = 11")

UPPER UNIT 10' X 3'-8" (TYPE I)

BAR	NO.	SIZE	SPAC.	LENGTH	WEIGHT
A	4	#4	——	10'–10"	53
B	3	#4	——	10'–10"	36
C	5	#4	11"	10'-2"	44
D	7	#4	6"	10'–10"	51
E	12	#4	11"	1'-2"	9
F	23	#5	6"	4'–6"	147
G	22	#5	6"	5'-4"	187
H	4	#4	——	10'–10"	29
J	12	#4	12"	3'–6"	28
L	4	#4	——	2'–0"	5
M	3	#4	——	14'–8"	29
TOTAL WEIGHT					620 LBS.

UPPER UNIT 10' X 5'-0" (TYPE II)

BAR	NO.	SIZE	SPAC.	LENGTH	WEIGHT
A	4	#4	——	12'–10"	60
B	3	#4	——	12'–6"	43
C	7	#4	11"	12'-2"	82
D	11	#4	6"	10'–10"	80
E	16	#4	11"	1'-2"	13
F	21	#5	6"	5'–8"	179
G	22	#5	6"	7'–0"	231
H	4	#4	——	10'–10"	29
J	12	#4	12"	3'–6"	28
L	4	#4	——	2'–0"	5
M	3	#4	——	14'–8"	29
TOTAL WEIGHT					759 LBS.

CLASS "A" CONCRETE QUANTITIES (FOR Hu = 11")

DEPRESSION SLAB	C.Y.
10' INLET	0.7
10' EXTENSION	0.7

UPPER UNIT (ONLY)	C.Y.
10' X 3'–8" CURB INLET	1.9
10' X 5'–0" CURB INLET	2.7
10' EXTENSION	1.0

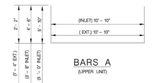

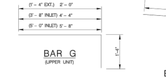

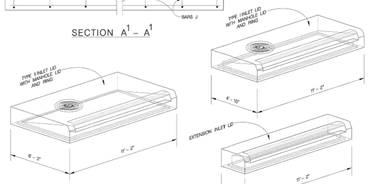

CONCRETE INLET LID CONFIGURATIONS (UPPER UNITS)

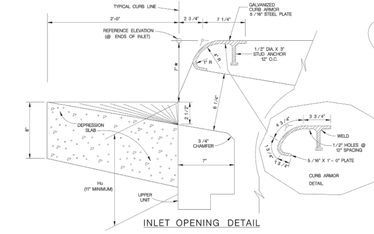

INLET OPENING DETAIL

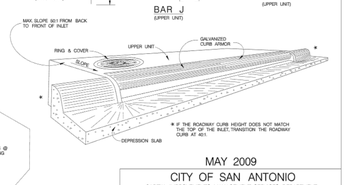

MAY 2009

CITY OF SAN ANTONIO
CAPITAL IMPROVEMENTS MANAGEMENT SERVICES DEPARTMENT

TYPE "C" INLET (TYPE I & II)
& INLET EXTENSION STANDARDS
SHEET 2 OF 3

% SUBMITTAL | PROJECT NO.: | DATE:
DRAWN BY: V. VASQUEZ | DESIGN BY: L.E. MALTOS, P.E. | CHKD. BY: R.S. HOSSEINI, P.E. | SHEET NO.: ___ OF ___

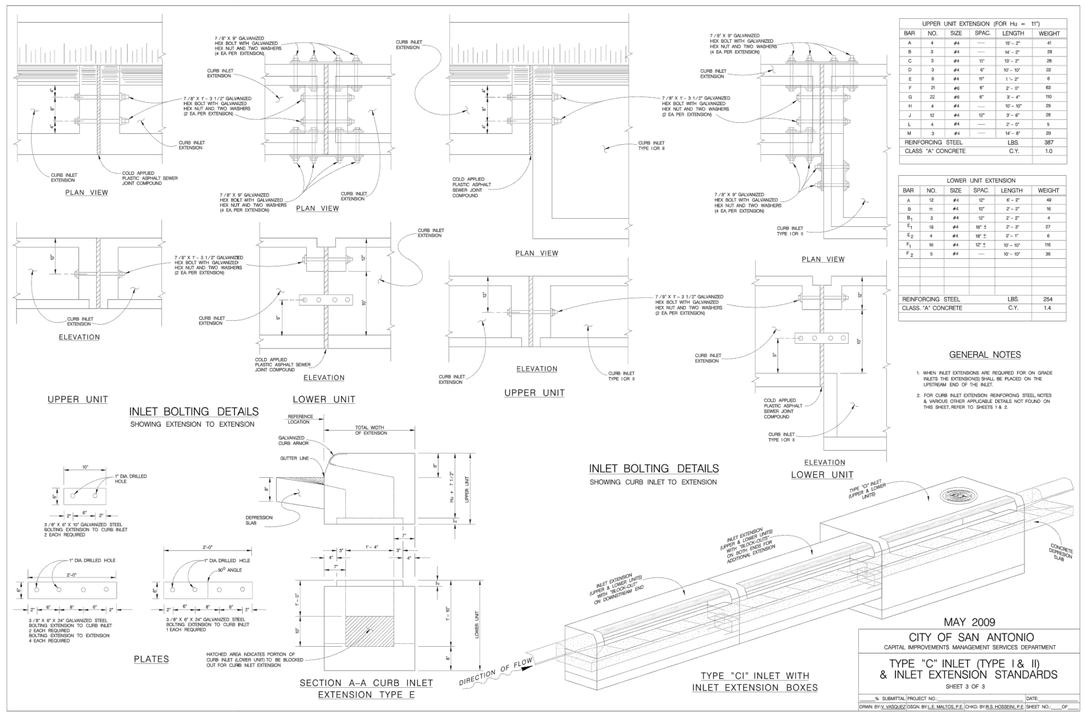

INLET BOLTING DETAILS
SHOWING EXTENSION TO EXTENSION

INLET BOLTING DETAILS
SHOWING CURB INLET TO EXTENSION

UPPER UNIT EXTENSION (FOR H_U = 11")					
BAR	NO.	SIZE	SPAC.	LENGTH	WEIGHT
A	4	#4	——	15'– 2"	41
B	3	#4	——	14'– 2"	28
C	5	#4	12"	15'– 2"	28
D	3	#4	6"	15'– 10"	22
E	9	#4	18"	1'– 2"	6
F	21	#5	6"	2'– 2"	63
G	22	#5	6"	3'– 4"	110
H	4	#4	——	15'– 10"	39
J	12	#4	12"	3'– 6"	28
L	4	#4	——	2'– 0"	5
M	3	#4	——	14'– 8"	39
REINFORCING STEEL				LBS.	387
CLASS "A" CONCRETE				C.Y.	1.0

LOWER UNIT EXTENSION					
BAR	NO.	SIZE	SPAC.	LENGTH	WEIGHT
A	12	#4	12"	6'– 2"	49
B	11	#4	12"	3'– 2"	16
B_1	3	#4	12"	3'– 2"	4
T_1	18	#4	18"±	2'– 3"	27
E_2	4	#4	18"±	3'– 1"	8
T_2	16	#4	12"±	10'– 10"	116
F_2	5	#4	——	10'– 10"	36
REINFORCING STEEL				LBS.	254
CLASS "A" CONCRETE				C.Y.	1.4

GENERAL NOTES

1. WHEN INLET EXTENSIONS ARE REQUIRED FOR ON GRADE INLETS THE EXTENSION(S) SHALL BE PLACED ON THE UPSTREAM END OF THE INLET.
2. FOR CURB INLET EXTENSION REINFORCING STEEL NOTES & VARIOUS OTHER APPLICABLE DETAILS NOT FOUND ON THIS SHEET, REFER TO SHEETS 1 & 2.

PLATES

SECTION A–A CURB INLET EXTENSION TYPE E

TYPE "CI" INLET WITH INLET EXTENSION BOXES

MAY 2009

CITY OF SAN ANTONIO
CAPITAL IMPROVEMENTS MANAGEMENT SERVICES DEPARTMENT

TYPE "C" INLET (TYPE I & II)
& INLET EXTENSION STANDARDS
SHEET 3 OF 3

% SUBMITTAL | PROJECT NO.: | DATE:
DRAWN BY: V. VASQUEZ | DESIGN BY: L.E. MALTOS, P.E. | CHKD. BY: R.S. HOSSEINI, P.E. | SHEET NO.: ___ OF ___

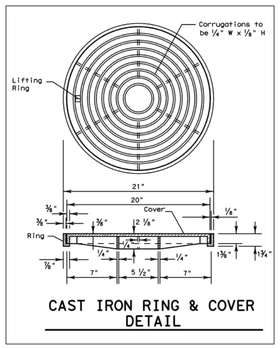

CAST IRON RING & COVER DETAIL

CUDEENGINEERS.COM

CUDE ENGINEERS EST. 1980

4122 Pond Hill Road, Suite 101
San Antonio, Texas 78231
P:(210) 681.2951 F: (210) 523.7112

GOERKE SUBDIVISION PHASE 1

INLET DETAILS

DATE
01/14/2025

PROJECT NO.
03346.101

DRAWN BY
R.B./M.A.S.

CHECKED BY
K.M.H.

REVISIONS
1.
2.
3.
4.
5.
6.
7.
8.
9.

STATE OF TEXAS
KYLE M. HUDEK
136753
LICENSED
PROFESSIONAL ENGINEER
01/27/2025

CUDE ENGINEERS
TBPE No. 455
TBPLS No. 10048500

C6.D2

P:\03346.101\3.0 DWG\4-Sheets\C6.D2 - 2025 Jan 27 2025 10:24:43 Kyle Hudek

REPRODUCTION OF THE ORIGINAL SIGNED AND SEALED PLAN AND/OR ELECTRONIC MEDIA MAY HAVE BEEN INADVERTENTLY ALTERED. CONTRACTOR IS RESPONSIBLE FOR VERIFYING THE SCALE OF THE DOCUMENT AND CONTACTING CUDE ENGINEERS TO VERIFY DISCREPANCIES PRIOR TO CONSTRUCTION.

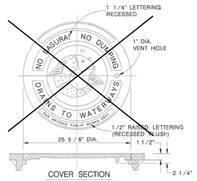

COVER SECTION

MANHOLE LID & RING DETAIL

SCALE: 1 : 16

NOTES FOR MANHOLE LID AND RING

1. FOR LID DESIGN OUTSIDE OF CITY OF SAN ANTONIO, DELETE "SAN ANTONIO PUBLIC WORKS DEPT."
2. CASTING NUMBER AND MANUFACTURER'S I.D. ON LID AND RING.
3. LOAD BEARING CAPABILITY OF HS-20 MINIMUM.
4. THE LOAD BEARING SURFACES SHALL BE MACHINE GROUND.
5. THE COMBINED WEIGHT OF THE MANHOLE RING AND COVER MUST BE AT LEAST 260 LBS.

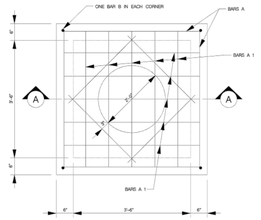

TOP SLAB PLAN VIEW

SCALE: 1" = 2' - 0"

BARS A

SCALE: 1" = 2' - 0"

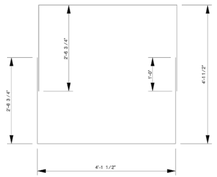

BARS C

SCALE: 1" = 2' - 0"

ESTIMATED QUANTITIES FOR "H" = 4'-6"					
REINFORCING STEEL					
BAR	NO.	SIZE	SPACE	LENGTH	WEIGHT
A	18	4	8" +/-	7'-6 1/2"	79
A 1	10	4	8" +/-	4'-0 1/2"	27
B	4	4	AS SHOWN	5'-7"	15
B 1	20	4	8" +/-	4'-7"	61
C	12	4	9" +/-	18'-6"	148
J	4	4	AS SHOWN	2'-8"	6
TOTAL REINFORCING STEEL					336 Lbs. *
CLASS A CONCRETE					2.10 CY *

* FOR CONTRACTOR'S INFORMATION ONLY.
QUANTITIES VARY WITH "H".
SEE INLET & MANHOLE SUMMARY SHEETS FOR "H".



SIDE VIEW WALL

SCALE: 1" = 2' - 0"

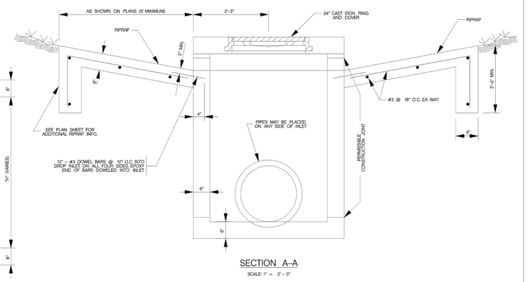

SECTION A-A

SCALE: 1" = 2' - 0"

GENERAL NOTES:

1. ALL BARS INTERCEPTING THE RING AND COVER OPENING AND PIPE OPENINGS, SHALL BE FIELD CUT
2. CONCRETE SHALL BE CLASS "A", 3000 PSI IN 28 DAYS.
3. ALL DIMENSIONS RELATING TO REINFORCING STEEL ARE TO CENTER OF BARS.
4. ALL EXPOSED CORNERS SHALL HAVE 3/4" CHAMFER
5. PAYMENT FOR ALL EXCAVATION, BACKFILLING, CONCRETE, REINFORCING STEEL, RING, AND COVER SHALL BE INCLUDED IN THE UNIT COST OF ITEM 403 "STORM SEWER JUNCTION BOXES AND INLETS".

JANUARY 2005

CITY OF SAN ANTONIO

CAPITAL IMPROVEMENTS MANAGEMENT SERVICES DEPARTMENT

4-WAY INLET STANDARDS

N. SUBMITTAL	PROJECT NO.:	DATE:
DRWN. BY: M. BARRERA, P.E.	DSGN. BY:	CHKD. BY:

SHEET NO. ____ OF ____

CUDEENGINEERS.COM

4122 Pond Hill Road, Suite 101
San Antonio, Texas 78231
P:(210) 681.2951 F: (210) 523.7112

GOERKE SUBDIVISION PHASE 1

INLET DETAILS

DATE
01/14/2025

PROJECT NO.
03346.101

DRAWN BY
R.B./M.A.S.

CHECKED BY
K.M.H.

REVISIONS

1.
2.
3.
4.
5.
6.
7.
8.
9.

STATE OF TEXAS
KYLE M. HUDEK
138753
LICENSED
PROFESSIONAL ENGINEER

01/27/2025

CUDE ENGINEERS
TBPE No. 455
TBPLS No. 10048500

C6.D3

P:\03346\2023 DWG\4-4 Sheets\C6.D3 - INLET.dwg, 2025/01/14 5:43pm, Barrera

REPRODUCTION OF THE ORIGINAL SIGNED AND SEALED PLAN AND/OR ELECTRONIC MEDIA MAY HAVE BEEN INADVERTENTLY ALTERED. CONTRACTOR IS RESPONSIBLE FOR VERIFYING THE SCALE OF THE DOCUMENT AND CONTACTING CUDE ENGINEERS TO VERIFY DISCREPANCIES PRIOR TO CONSTRUCTION.

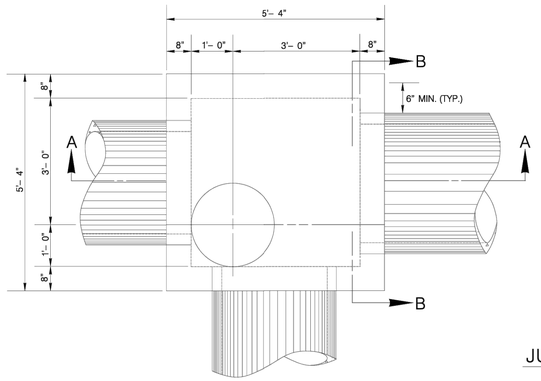

PLAN

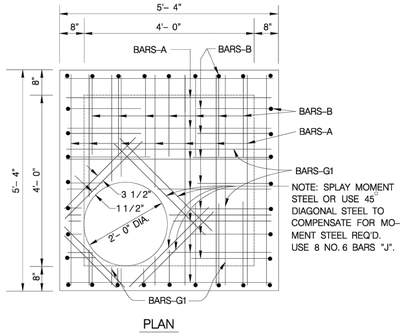

PLAN

JUNCTION BOX TOP SLAB SHOWING STEEL

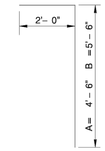

BARS–B

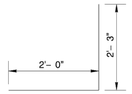

BARS–C

A= 4'X 4'X 4' J.B. NO. 1 & 4	SCHEDULE FOR REINFORCING STEEL						
	SHAPE	BAR	NO.	SIZE	SPACING	LENGTH	WEIGHT
	STRAIGHT	A	16	4	9" O.C.	5'– 1"	54
	⌐	B	32	5	8" O.C.	6'– 10"	228
	└	C	32	5	8" O.C.	4'– 3"	142
	STRAIGHT	D	16	4	9" O.C.	5'– 1"	54
	STRAIGHT	E	16	3	12" O.C.	3'–11"	24
	STRAIGHT	G	16	4	12" O.C.	5'–1"	54
	STRAIGHT	G_1	8	4	AS SHOWN	5'–1"	27
	STRAIGHT	H	20	3	12" O.C.	4'–5"	33
	STRAIGHT	J	8	6	3 1/2"	2'– 10"	34
						TOTAL	650 LBS.

CLASS "A" CONCRETE– 3.43 CU. YDS.
(DOES NOT EXCLUDE MANHOLE OPENINGS OR PIPE OPENING)

★ NOTE: BAR SIZE AND SPACING BASED ON SPANS AS SHOWN – ANY REVISIONS TO THESE SPANS SHALL INCLUDE A RE–DESIGN ON STEEL REQD.

1. CONCRETE FOR STRUCTURE SHALL BE CLASS "A," 3,000 P.S.I. AT 28 DAYS.
2. ALL EXPOSED EDGES SHALL BE CHAMFERED 3/4".
3. REINFORCING STEEL SHALL BE NEW BILLET STEEL, INTERMEDIATE GRADE, ASTM. A–15. THE DEFORMATION SHALL CONFORM TO ASTM. A–305.
4. ALL DIMENSIONS RELATING TO REINFORCING STEEL ARE TO CENTER OF BARS.
5. ALL BARS INTERCEPTING MANHOLE OPENING AND REINFORCED CONCRETE PIPE SHALL BE FIELD–CUT.
6. WHERE LAPPING OF BARS IS REQUIRED, A MINIMUM LAP OF 33 DIAMETERS SHALL BE USED.
7. INVERT OF JUNCTION BOX TO BE SHAPED WITH CONCRETE FILL (2,500 P.S.I. MIN.) TO EFFECT DRAINAGE TO OUTLET PIPE. COST SUBSIDIARY TO CLASS "A" CONCRETE (JUNCTION BOXES).
8. PAYMENT FOR ALL EXCAVATION, BACKFILLING, CONCRETE, REINFORCING STEEL, VERTICAL STACK, RING AND COVER SHALL BE INCLUDED IN THE UNIT COST OF ITEM 403 – "STORM SEWER JUNCTION BOXES AND INLETS".

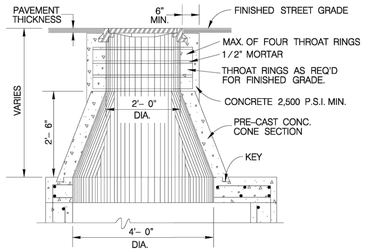

VARIATION OF VERTICAL STACK

VERTICAL STACK DESIGN SHALL BE GOVERNED BY THE DEPTH OF THE TOP OF THE JUNCTION BOX BELOW THE FINISHED STREET GRADE.

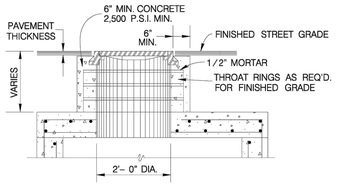

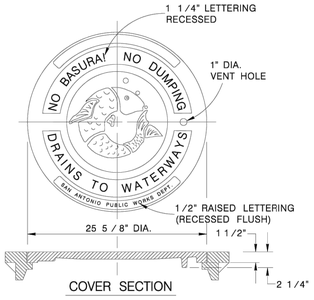

COVER SECTION

MANHOLE LID & RING DETAIL

SCALE: 1 : 16

NOTES FOR MANHOLE LID AND RING

1. FOR LID DESIGN OUTSIDE OF CITY OF SAN ANTONIO, DELETE "SAN ANTONIO PUBLIC WORKS DEPT.".
2. CASTING NUMBER AND MANUFACTURER'S I.D. ON LID AND RING.
3. LOAD BEARING CAPABILITY OF HS–20 MINIMUM.
4. THE LOAD BEARING SURFACES SHALL BE MACHINE GROUND.
5. THE COMBINED WEIGHT OF THE MANHOLE RING AND COVER MUST BE AT LEAST 260 LBS.

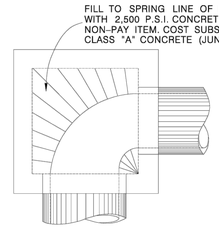

CURVED DEFLECTOR DETAIL

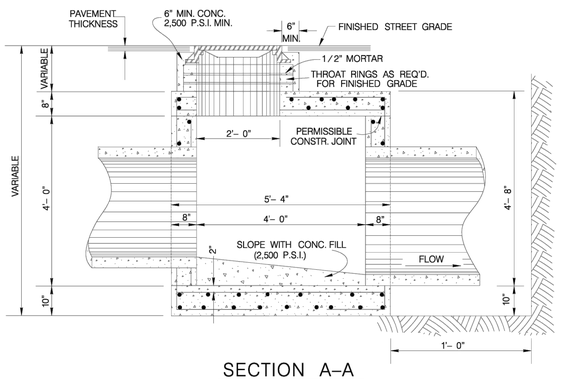

SECTION A–A

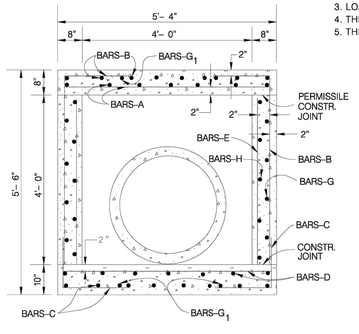

SECTION B–B

JANUARY 2005

CITY OF SAN ANTONIO
CAPITAL IMPROVEMENTS MANAGEMENT SERVICES DEPARTMENT

4'x4'x4' JUNCTION BOX STANDARDS

____% SUBMITTAL	PROJECT NO.:_____	DATE:_____
DRWN. BY:_____	DSGN. BY:_____	CHKD. BY:_____	SHEET NO.:____OF____

CUDEENGINEERS.COM

CUDE ENGINEERS

4122 Pond Hill Road, Suite 101
San Antonio, Texas 78231
P:(210) 681.2951 F: (210) 523.7112

GOERKE SUBDIVISION PHASE 1

JUNCTION BOX DETAILS

DATE
09/30/2024

PROJECT NO.
03346.101

DRAWN BY
R.B./M.A.S.

CHECKED BY
K.M.H.

REVISIONS
1.
2.
3.
4.
5.
6.
7.
8.
9.

STATE OF TEXAS
KYLE M. HUDEK
138753
LICENSED
PROFESSIONAL ENGINEER
11/12/2024

CUDE ENGINEERS
TBPE No. 455
TBPLS No. 10048500

C6.D4

P:\03346\03012 DWG\4.4 Sheets\C6.D3 - D5&D7.dwg, 2024/09/30 3:39pm, Robert Brown

REPRODUCTION OF THE ORIGINAL SIGNED AND SEALED PLAN AND/OR ELECTRONIC MEDIA MAY HAVE BEEN INADVERTENTLY ALTERED. CONTRACTOR IS RESPONSIBLE FOR VERIFYING THE SCALE OF THE DOCUMENT AND CONTACTING CUDE ENGINEERS TO VERIFY DISCREPANCIES PRIOR TO CONSTRUCTION.

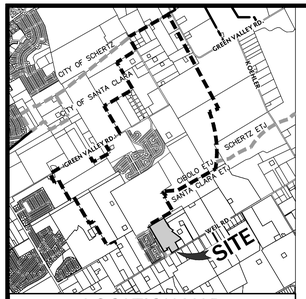

LOCATION MAP
N.T.S.

KEYNOTES

1. 20' ELECTRIC, GAS, TELEPHONE, AND CABLE TELEVISION EASEMENT & BUILDING SETBACK LINE
2. 10' ELECTRIC, GAS, TELEPHONE, AND CABLE TELEVISION EASEMENT & BUILDING SETBACK LINE

SCALE: 1"=50'
50 25 0 50

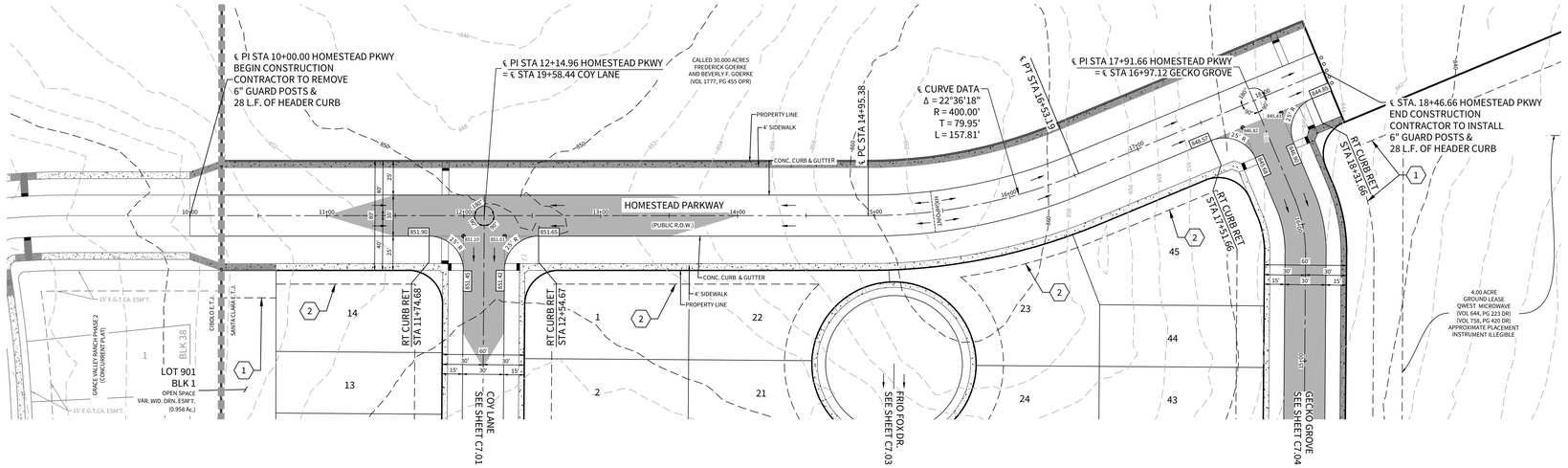

HOMESTEAD PARKWAY

STA. 10+00.00 TO STA. 18+46.66

HORIZONTAL SCALE: 1" = 50'
VERTICAL SCALE: 1" = 5'

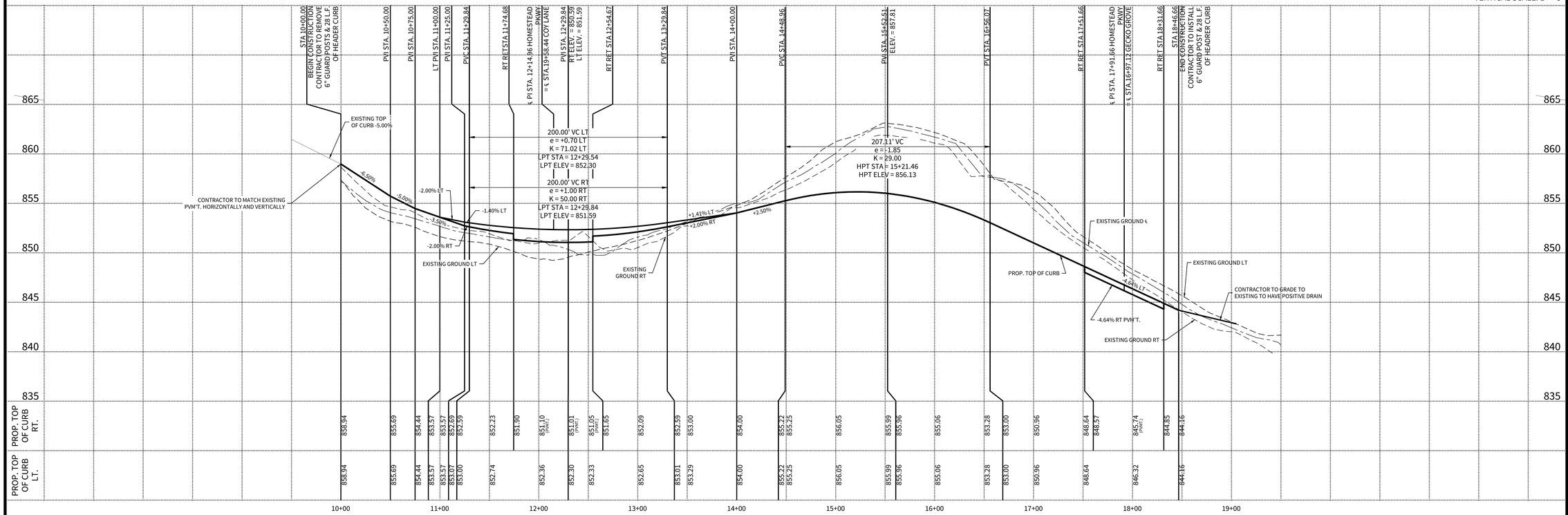

OWNER/DEVELOPER:

LENNAR HOMES OF TEXAS LAND
AND CONSTRUCTION, LTD.
A TEXAS LIMITED PARTNERSHIP
100 NE LOOP 410, SUITE 1155
SAN ANTONIO, TX 78216

CIVIL ENGINEER:

CUDE ENGINEERS
CONTACT PERSON: KYLE HUDEK, P.E.
4122 POND HILL ROAD, SUITE 101
SAN ANTONIO, TX 78231
TEL: (210) 681-2951
FAX: (210) 523-7112

LEGEND

- SIDEWALK CONSTRUCTED WITH INFRASTRUCTURE
- STREET WASHOUT (SEE DETAIL SHEET C7.D1)
- STREET CENTERLINE
- EXISTING CONTOURS
- XXX.XX - TOP OF CURB SPOT ELEVATION
- DRIVEWAY
- XXX.XX - PAVEMENT ELEVATION

TxDOT TYPE "2" WHEEL CHAIR RAMPS ARE INDICATED THUS " " UNLESS OTHERWISE NOTED.
(SEE DETAIL SHEET C7.D1) FOR ADA RAMPS AT SIDEWALK INTERSECTIONS

TxDOT TYPE "10" WHEEL CHAIR RAMPS ARE INDICATED THUS " " UNLESS OTHERWISE NOTED.
(SEE DETAIL SHEET C7.D1) FOR ADA RAMPS AT SIDEWALK INTERSECTIONS

(SEE DETAIL SHEET C7.D1) FOR ADA RAMPS AT SIDEWALK INTERSECTIONS . DETECTABLE WARNING PAVER WITH TRUNCATED DOMES ONLY.

CUDEENGINEERS.COM
CUDE ENGINEERS
4122 Pond Hill Road, Suite 101
San Antonio, Texas 78231
P:(210) 681.2951 F: (210) 523.7112

GOERKE SUBDIVISION PHASE 1

STREET PLAN & PROFILE - HOMESTEAD PARKWAY

DATE
01/27/2025

PROJECT NO.
03346.101

DRAWN BY
R.B./M.A.S.

CHECKED BY
K.M.H.

REVISIONS
1.
2.
3.
4.
5.
6.
7.
8.
9.

STATE OF TEXAS
KYLE M. HUDEK
138753
LICENSED
PROFESSIONAL ENGINEER
01/27/2025
CUDE ENGINEERS
TBPE No. 455
TBPLS No. 10048500

C7.00

REPRODUCTION OF THE ORIGINAL SIGNED AND SEALED PLAN AND/OR ELECTRONIC MEDIA MAY HAVE BEEN INADVERTENTLY ALTERED. CONTRACTOR IS RESPONSIBLE FOR VERIFYING THE SCALE OF THE DOCUMENT AND CONTACTING CUDE ENGINEERS TO VERIFY DISCREPANCIES PRIOR TO CONSTRUCTION.

P:\03346\03101\DWG\4-Sheet\C7.01_STP HOMESTEAD PARKWAY.dwg 2025-01-27 8:46am MAuthA

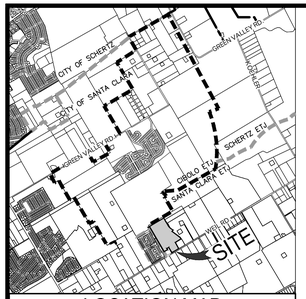

LOCATION MAP
N.T.S.

KEYNOTES

1. 20' ELECTRIC, GAS, TELEPHONE, AND CABLE TELEVISION EASEMENT & BUILDING SETBACK LINE
2. 10' ELECTRIC, GAS, TELEPHONE, AND CABLE TELEVISION EASEMENT & BUILDING SETBACK LINE

SCALE: 1"=50'
50 25 0 50

OWNER/DEVELOPER:

LENNAR HOMES OF TEXAS LAND
AND CONSTRUCTION, LTD.
A TEXAS LIMITED PARTNERSHIP
100 NE LOOP 410, SUITE 1155
SAN ANTONIO, TX 78216

CIVIL ENGINEER:

CUDE ENGINEERS
CONTACT PERSON: KYLE HUDEK, P.E.
4122 POND HILL ROAD, SUITE 101
SAN ANTONIO, TX 78231
TEL: (210) 681-2951
FAX: (210) 523-7112

LEGEND

- SIDEWALK CONSTRUCTED WITH INFRASTRUCTURE
- STREET WASHOUT (SEE DETAIL SHEET C7.D1)
- STREET CENTERLINE
- EXISTING CONTOURS
- XXX.XX - TOP OF CURB SPOT ELEVATION
- DRIVEWAY
- XXX.XX - PAVEMENT ELEVATION

TxDOT TYPE "2" WHEEL CHAIR RAMPS ARE INDICATED THUS " " UNLESS OTHERWISE NOTED.
(SEE DETAIL SHEET C7.D1) FOR ADA RAMPS AT SIDEWALK INTERSECTIONS

TxDOT TYPE "10" WHEEL CHAIR RAMPS ARE INDICATED THUS " " UNLESS OTHERWISE NOTED.
(SEE DETAIL SHEET C7.D1) FOR ADA RAMPS AT SIDEWALK INTERSECTIONS

(SEE DETAIL SHEET C7.D1) FOR ADA RAMPS AT SIDEWALK INTERSECTIONS . DETECTABLE WARNING PAVER WITH TRUNCATED DOMES ONLY.

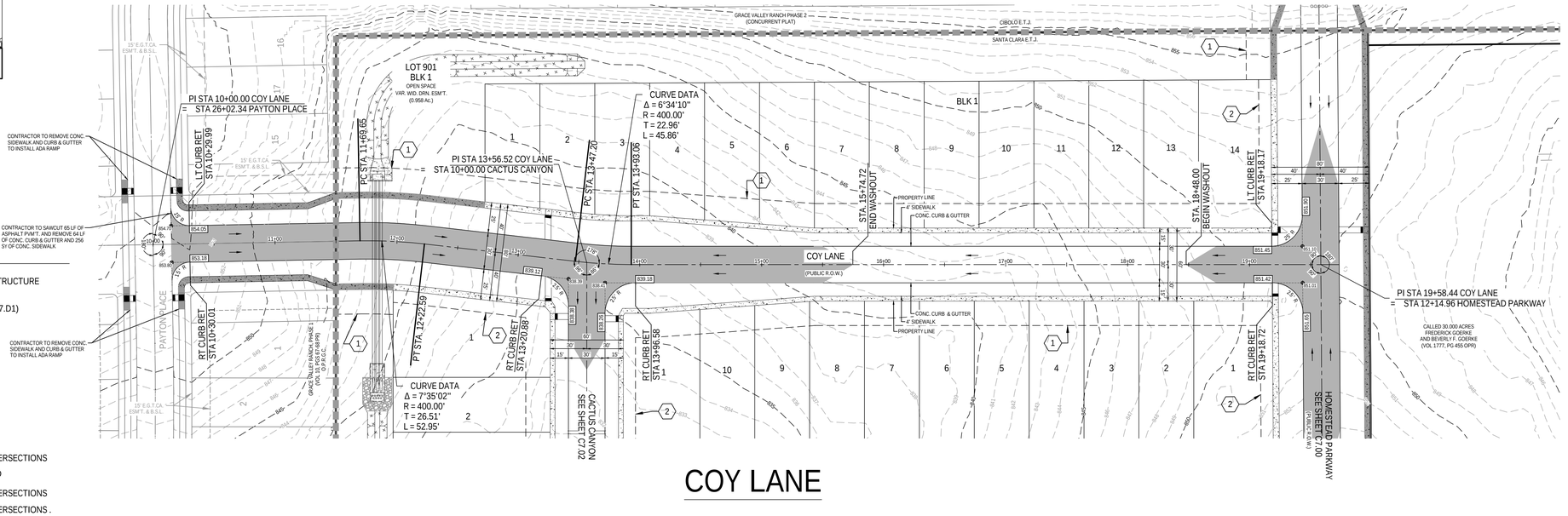

COY LANE

STA. 10+00.00 TO STA. 19+58.44

HORIZONTAL SCALE: 1" = 50'
VERTICAL SCALE: 1" = 5'

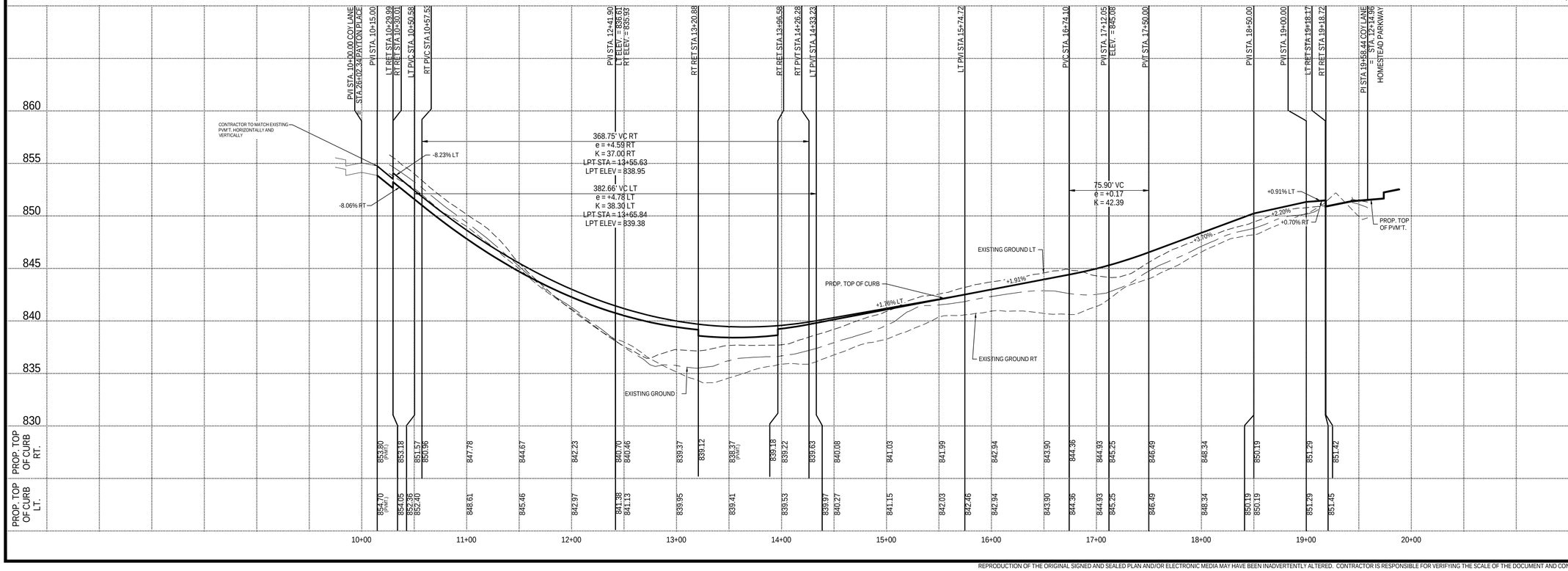

CUDEENGINEERS.COM
CUDE ENGINEERS
4122 Pond Hill Road, Suite 101
San Antonio, Texas 78231
P:(210) 681.2951 F: (210) 523.7112

GOERKE SUBDIVISION PHASE 1

STREET PLAN & PROFILE - COY LANE

DATE 04/03/2025
PROJECT NO. 03346.101
DRAWN BY R.B./M.A.S.
CHECKED BY K.M.H.

REVISIONS
1. 2. 3. 4. 5. 6. 7. 8. 9.

STATE OF TEXAS
KYLE M. HUDEK
138753
LICENSED
PROFESSIONAL ENGINEER
04/08/2025
CUDE ENGINEERS
TBPE No. 455
TBPLS No. 10048500

C7.01

REPRODUCTION OF THE ORIGINAL SIGNED AND SEALED PLAN AND/OR ELECTRONIC MEDIA MAY HAVE BEEN INADVERTENTLY ALTERED. CONTRACTOR IS RESPONSIBLE FOR VERIFYING THE SCALE OF THE DOCUMENT AND CONTACTING CUDE ENGINEERS TO VERIFY DISCREPANCIES PRIOR TO CONSTRUCTION.

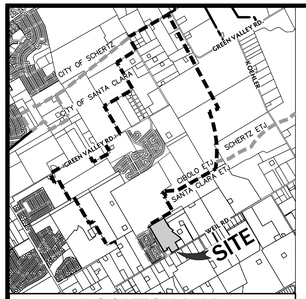

LOCATION MAP
N.T.S.

KEYNOTES

1. 20' ELECTRIC, GAS, TELEPHONE, AND CABLE TELEVISION EASEMENT & BUILDING SETBACK LINE
2. 10' ELECTRIC, GAS, TELEPHONE, AND CABLE TELEVISION EASEMENT & BUILDING SETBACK LINE

CACTUS CANYON KNUCKLE	
POINT	TOP OF CURB ELEVATION
1	821.10
2	820.20
3	819.31
4	818.81
5	819.12
6	819.61
7	820.09
8	820.20

SCALE: 1"=50'
50 25 0 50

OWNER/DEVELOPER:

LENNAR HOMES OF TEXAS LAND
AND CONSTRUCTION, LTD.
A TEXAS LIMITED PARTNERSHIP
100 NE LOOP 410, SUITE 1155
SAN ANTONIO, TX 78216

CIVIL ENGINEER:

CUDE ENGINEERS
CONTACT PERSON: KYLE HUDEK, P.E.
4122 POND HILL ROAD, SUITE 101
SAN ANTONIO, TX 78231
TEL: (210) 681-2951
FAX: (210) 523-7112

LEGEND

- SIDEWALK CONSTRUCTED WITH INFRASTRUCTURE
- STREET WASHOUT (SEE DETAIL SHEET C7.D1)
- STREET CENTERLINE
- EXISTING CONTOURS
- XXX.XX - TOP OF CURB SPOT ELEVATION
- DRIVEWAY
- XXX.XX - PAVEMENT ELEVATION

TxDOT TYPE "2" WHEEL CHAIR RAMPS ARE INDICATED THUS " " UNLESS OTHERWISE NOTED.
(SEE DETAIL SHEET C7.D1) FOR ADA RAMPS AT SIDEWALK INTERSECTIONS

TxDOT TYPE "10" WHEEL CHAIR RAMPS ARE INDICATED THUS " " UNLESS OTHERWISE NOTED.
(SEE DETAIL SHEET C7.D1) FOR ADA RAMPS AT SIDEWALK INTERSECTIONS

(SEE DETAIL SHEET C7.D1) FOR ADA RAMPS AT SIDEWALK INTERSECTIONS . DETECTABLE WARNING PAVER WITH TRUNCATED DOMES ONLY.

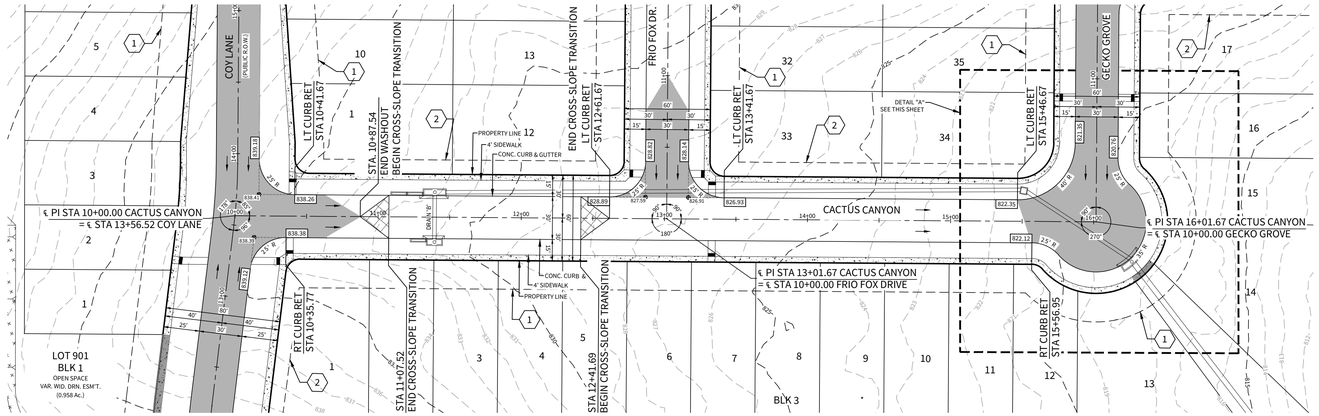

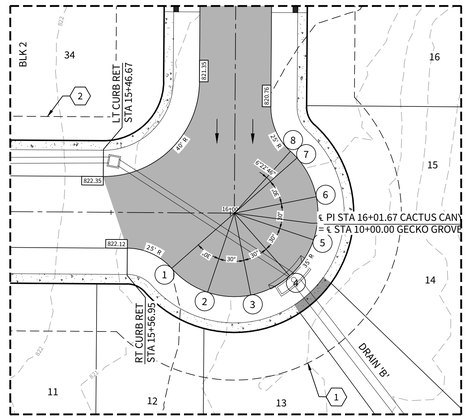

DETAIL "A"
SCALE: 1" = 30'

CACTUS CANYON

STA. 10+00.00 TO STA. 16+01.67

HORIZONTAL SCALE: 1" = 50'
VERTICAL SCALE: 1" = 5'

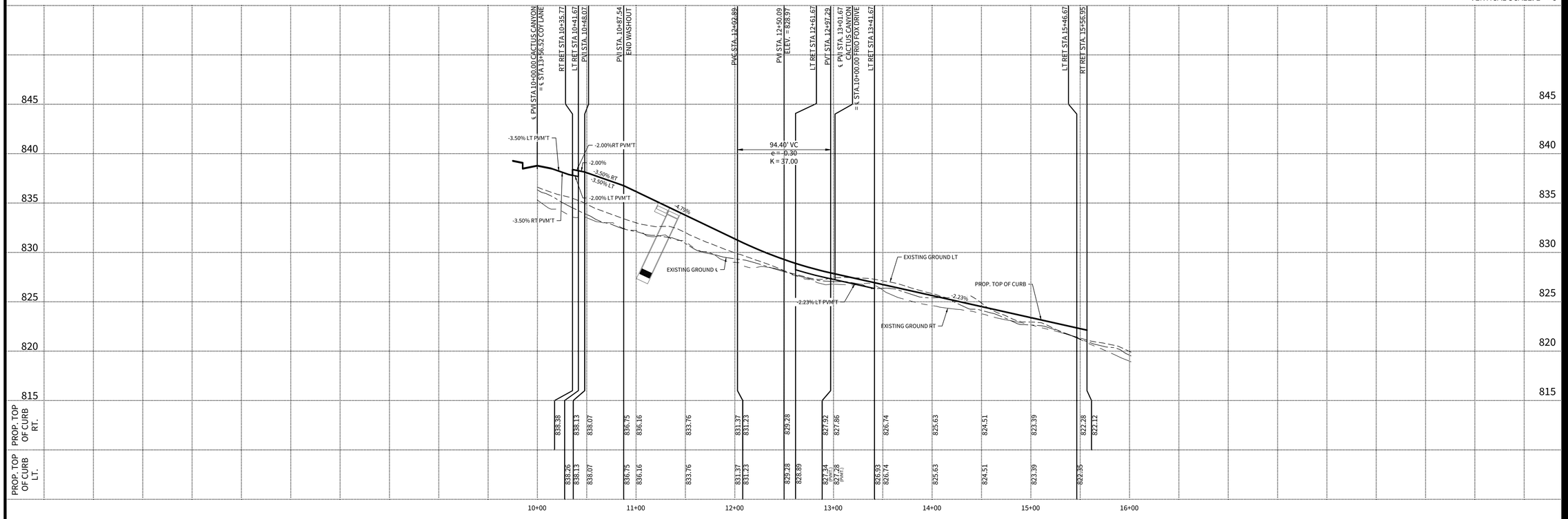

CUDEENGINEERS.COM

CUDE ENGINEERS EST. 1980

4122 Pond Hill Road, Suite 101
San Antonio, Texas 78231
P:(210) 681.2951 F: (210) 523.7112

GOERKE SUBDIVISION PHASE 1

STREET PLAN & PROFILE -
CACTUS CANYON

DATE
01/26/2025

PROJECT NO.
03346.101

DRAWN BY
R.B./M.A.S.

CHECKED BY
K.M.H.

REVISIONS
1.
2.
3.
4.
5.
6.
7.
8.
9.

STATE OF TEXAS
KYLE M. HUDEK
138753
LICENSED
PROFESSIONAL ENGINEER
01/27/2025

CUDE ENGINEERS
TBPE No. 455
TBPLS No. 10048500

C7.02

P:\03346\03101\ENGR\4-Sheets\C7.02_STRT PLN CACTUS CANYON.dwg 1/24/2025 08:21pm mamma

REPRODUCTION OF THE ORIGINAL SIGNED AND SEALED PLAN AND/OR ELECTRONIC MEDIA MAY HAVE BEEN INADVERTENTLY ALTERED. CONTRACTOR IS RESPONSIBLE FOR VERIFYING THE SCALE OF THE DOCUMENT AND CONTACTING CUDE ENGINEERS TO VERIFY DISCREPANCIES PRIOR TO CONSTRUCTION.

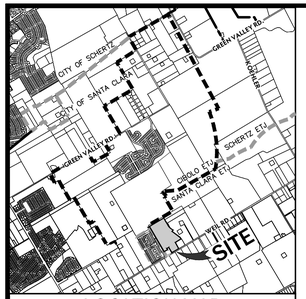

LOCATION MAP
N.T.S.

KEYNOTES

1. 20' ELECTRIC, GAS, TELEPHONE, AND CABLE TELEVISION EASEMENT & BUILDING SETBACK LINE
2. 10' ELECTRIC, GAS, TELEPHONE, AND CABLE TELEVISION EASEMENT & BUILDING SETBACK LINE

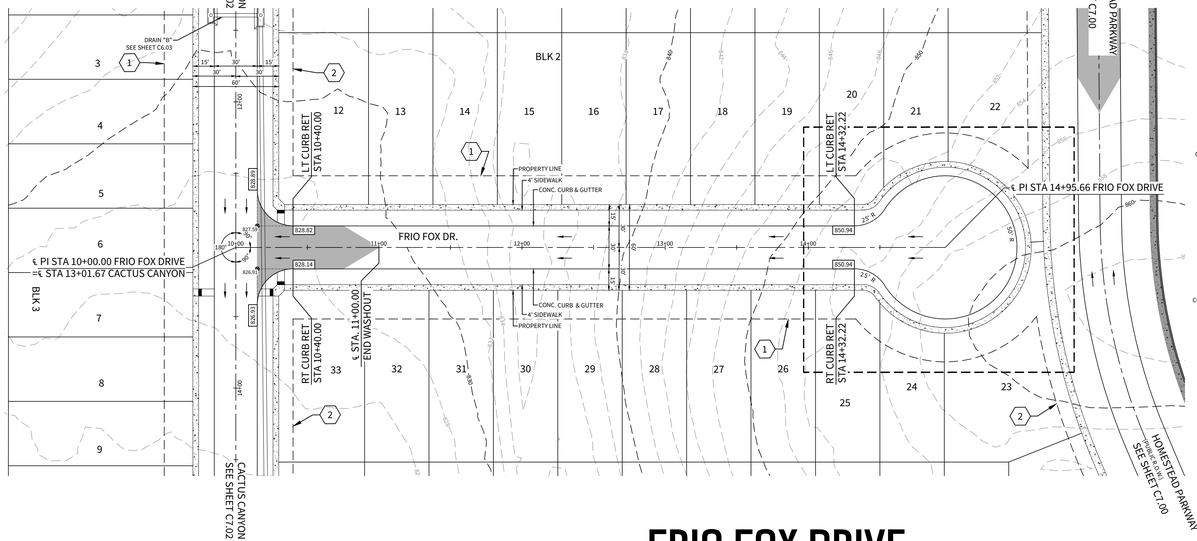

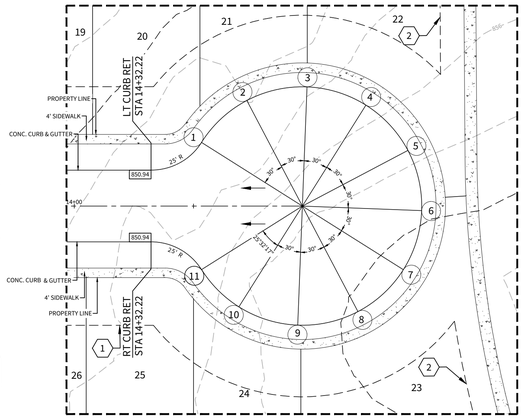

DETAIL "B"
SCALE: 1" = 30'

FRIO FOX DRIVE CDS	
POINT	TOP OF CURB ELEVATION
1	852.54
2	854.12
3	855.35
4	856.22
5	856.74
6	856.89
7	856.70
8	856.10
9	855.17
10	853.88
11	852.52

SCALE: 1"=50'
50 25 0 50

OWNER/DEVELOPER:

LENNAR HOMES OF TEXAS LAND
AND CONSTRUCTION, LTD.
A TEXAS LIMITED PARTNERSHIP
100 NE LOOP 410, SUITE 1155
SAN ANTONIO, TX 78216

CIVIL ENGINEER:

CUDE ENGINEERS
CONTACT PERSON: KYLE HUDEK, P.E.
4122 POND HILL ROAD, SUITE 101
SAN ANTONIO, TX 78231
TEL: (210) 681-2951
FAX: (210) 523-7112

LEGEND

- SIDEWALK CONSTRUCTED WITH INFRASTRUCTURE
- STREET WASHOUT (SEE DETAIL SHEET C7.D1)
- STREET CENTERLINE
- EXISTING CONTOURS
- XXX.XX - TOP OF CURB SPOT ELEVATION
- DRIVEWAY
- XXX.XX - PAVEMENT ELEVATION

TxDOT TYPE "2" WHEEL CHAIR RAMPS ARE INDICATED THUS " " UNLESS OTHERWISE NOTED.
(SEE DETAIL SHEET C7.D1) FOR ADA RAMPS AT SIDEWALK INTERSECTIONS

TxDOT TYPE "10" WHEEL CHAIR RAMPS ARE INDICATED THUS " " UNLESS OTHERWISE NOTED.
(SEE DETAIL SHEET C7.D1) FOR ADA RAMPS AT SIDEWALK INTERSECTIONS

(SEE DETAIL SHEET C7.D1) FOR ADA RAMPS AT SIDEWALK INTERSECTIONS . DETECTABLE WARNING PAVER WITH TRUNCATED DOMES ONLY.

FRIO FOX DRIVE

STA. 10+00.00 TO STA. 14+95.66

HORIZONTAL SCALE: 1" = 50'
VERTICAL SCALE: 1" = 5'

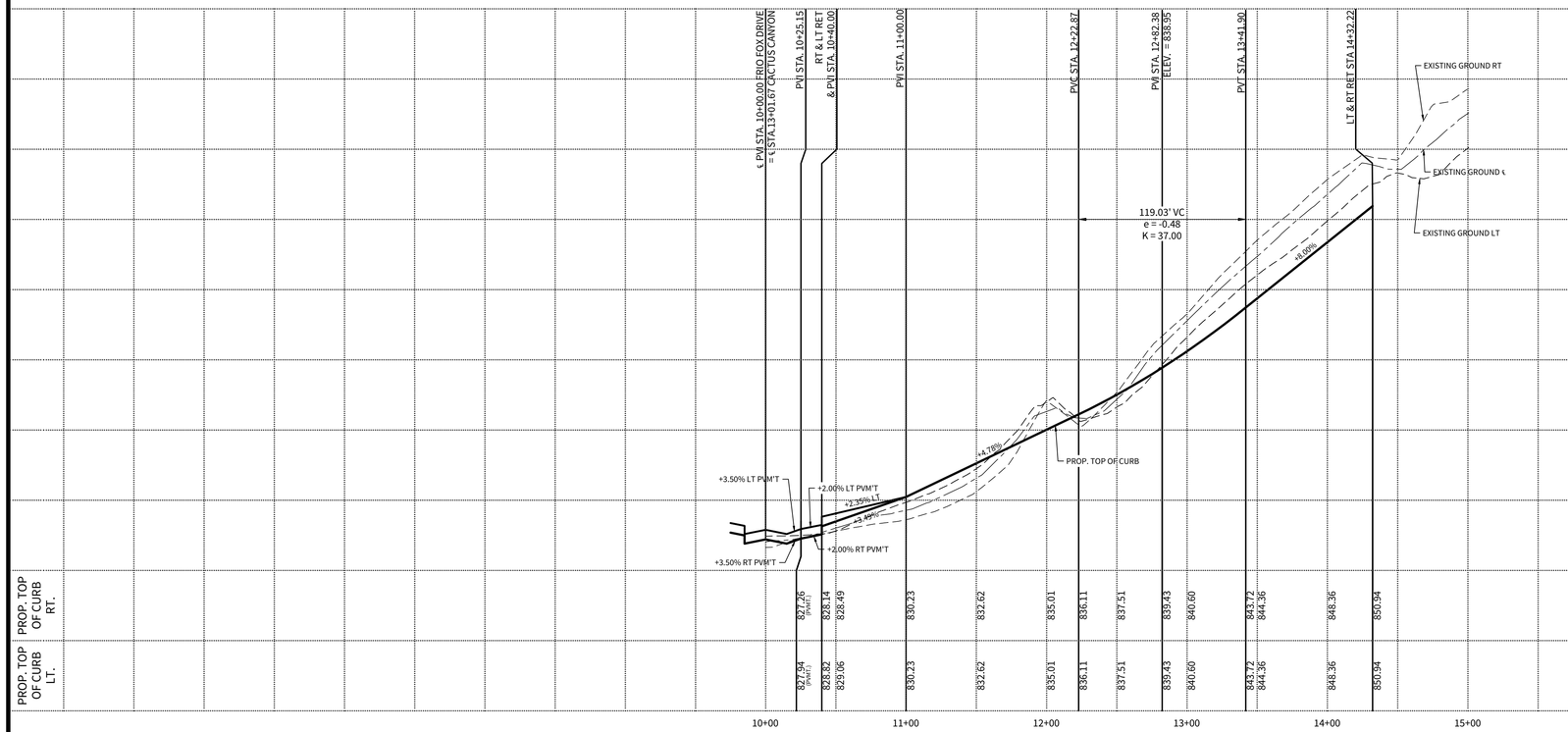

CUDEENGINEERS.COM

CUDE ENGINEERS
EST. 1980

4122 Pond Hill Road, Suite 101
San Antonio, Texas 78231
P:(210) 681.2951 F: (210) 523.7112

GOERKE SUBDIVISION PHASE 1

STREET PLAN & PROFILE - FRIO FOX DRIVE

DATE
01/23/2025

PROJECT NO.
03346.101

DRAWN BY
R.B./M.A.S.

CHECKED BY
K.M.H.

REVISIONS
1.
2.
3.
4.
5.
6.
7.
8.
9.

STATE OF TEXAS
KYLE M. HUDEK
138753
LICENSED
PROFESSIONAL ENGINEER
01/27/2025

CUDE ENGINEERS
TBPE No. 455
TBPLS No. 10048500

C7.03

REPRODUCTION OF THE ORIGINAL SIGNED AND SEALED PLAN AND/OR ELECTRONIC MEDIA MAY HAVE BEEN INADVERTENTLY ALTERED. CONTRACTOR IS RESPONSIBLE FOR VERIFYING THE SCALE OF THE DOCUMENT AND CONTACTING CUDE ENGINEERS TO VERIFY DISCREPANCIES PRIOR TO CONSTRUCTION.

P:\03346\103\CIVIL\4-Files\C7.02_STP FRIO FOX DRIVE.dwg 2025/01/23 1:13pm rbarrera

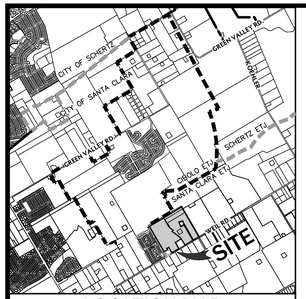

LOCATION MAP
N.T.S.

OWNER/DEVELOPER:

LENNAR HOMES OF TEXAS LAND
AND CONSTRUCTION, LTD.
A TEXAS LIMITED PARTNERSHIP
100 NE LOOP 410, SUITE 1155
SAN ANTONIO, TX 78216

CIVIL ENGINEER:

CUDE ENGINEERS
CONTACT PERSON: KYLE HUDEK, P.E.
4122 POND HILL ROAD, SUITE 101
SAN ANTONIO, TX 78231
TEL: (210) 681-2951
FAX: (210) 523-7112

LEGEND

- SIDEWALK CONSTRUCTED WITH INFRASTRUCTURE
- STREET WASHOUT (SEE DETAIL SHEET C7.D1)
- STREET CENTERLINE
- EXISTING CONTOURS
- XXX.XX - TOP OF CURB SPOT ELEVATION
- DRIVEWAY
- XXX.XX - PAVEMENT ELEVATION

TxDOT TYPE "2" WHEEL CHAIR RAMPS ARE INDICATED THUS " " UNLESS OTHERWISE NOTED.
(SEE DETAIL SHEET C7.D1) FOR ADA RAMPS AT SIDEWALK INTERSECTIONS

TxDOT TYPE "10" WHEEL CHAIR RAMPS ARE INDICATED THUS " " UNLESS OTHERWISE NOTED.
(SEE DETAIL SHEET C7.D1) FOR ADA RAMPS AT SIDEWALK INTERSECTIONS

(SEE DETAIL SHEET C7.D1) FOR ADA RAMPS AT SIDEWALK INTERSECTIONS . DETECTABLE WARNING PAVER WITH TRUNCATED DOMES ONLY.

KEYNOTES

1. 20' ELECTRIC, GAS, TELEPHONE, AND CABLE TELEVISION EASEMENT & BUILDING SETBACK LINE
2. 10' ELECTRIC, GAS, TELEPHONE, AND CABLE TELEVISION EASEMENT & BUILDING SETBACK LINE

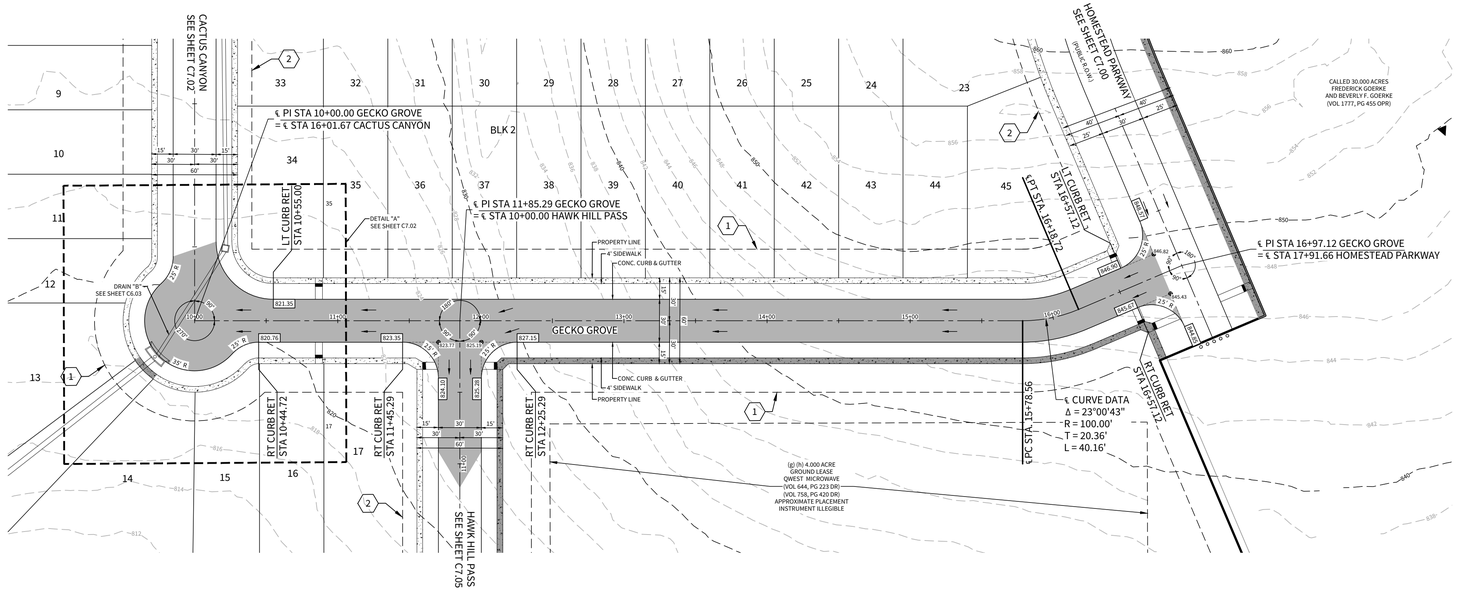

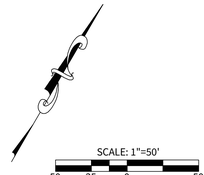

GECKO GROVE

STA. 10+00.00 TO STA. 16+97.12

HORIZONTAL SCALE: 1" = 50'
VERTICAL SCALE: 1" = 5'

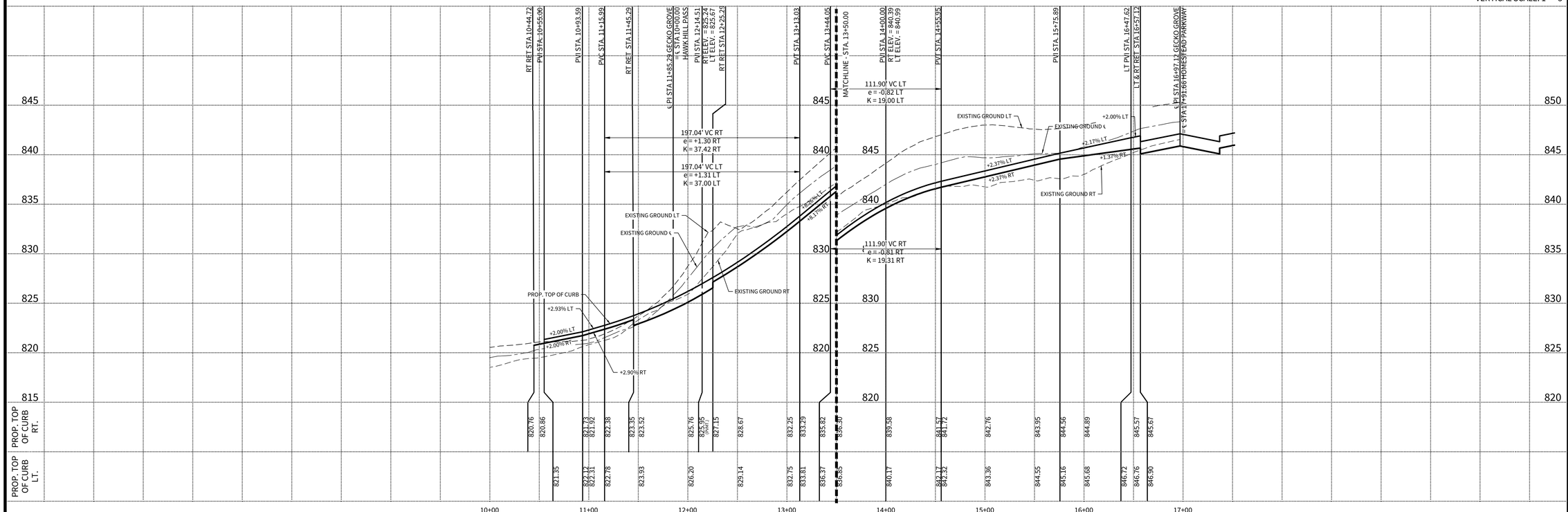

CUDEENGINEERS.COM

CUDE ENGINEERS EST. 1980

4122 Pond Hill Road, Suite 101
San Antonio, Texas 78231
P:(210) 681.2951 F: (210) 523.7112

GOERKE SUBDIVISION PHASE 1

STREET PLAN & PROFILE - GECKO GROVE

DATE
01/23/2025

PROJECT NO.
03346.101

DRAWN BY
R.B./M.A.S.

CHECKED BY
K.M.H.

REVISIONS
1.
2.
3.
4.
5.
6.
7.
8.
9.

STATE OF TEXAS
KYLE M. HUDEK
138753
LICENSED
PROFESSIONAL ENGINEER
01/27/2025

CUDE ENGINEERS
TBPE No. 455
TBPLS No. 10048500

C7.04

P:\03346\103\DWG\Plans\C7.03_STP GECKO GROVE.dwg 2025/01/23 11:29pm rbarrera

REPRODUCTION OF THE ORIGINAL SIGNED AND SEALED PLAN AND/OR ELECTRONIC MEDIA MAY HAVE BEEN INADVERTENTLY ALTERED. CONTRACTOR IS RESPONSIBLE FOR VERIFYING THE SCALE OF THE DOCUMENT AND CONTACTING CUDE ENGINEERS TO VERIFY DISCREPANCIES PRIOR TO CONSTRUCTION.

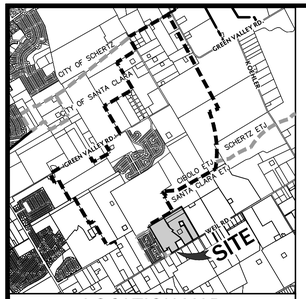

LOCATION MAP
N.T.S.

OWNER/DEVELOPER:

LENNAR HOMES OF TEXAS LAND
AND CONSTRUCTION, LTD.
A TEXAS LIMITED PARTNERSHIP
100 NE LOOP 410, SUITE 1155
SAN ANTONIO, TX 78216

CIVIL ENGINEER:

CUDE ENGINEERS
CONTACT PERSON: KYLE HUDEK, P.E.
4122 POND HILL ROAD, SUITE 101
SAN ANTONIO, TX 78231
TEL: (210) 681-2951
FAX: (210) 523-7112

LEGEND

- SIDEWALK CONSTRUCTED WITH INFRASTRUCTURE
- STREET WASHOUT (SEE DETAIL SHEET C7.D1)
- STREET CENTERLINE
- EXISTING CONTOURS
- XXX.XX - TOP OF CURB SPOT ELEVATION
- DRIVEWAY
- XXX.XX - PAVEMENT ELEVATION

TxDOT TYPE "2" WHEEL CHAIR RAMPS ARE INDICATED THUS " " UNLESS OTHERWISE NOTED.
(SEE DETAIL SHEET C7.D1) FOR ADA RAMPS AT SIDEWALK INTERSECTIONS

TxDOT TYPE "10" WHEEL CHAIR RAMPS ARE INDICATED THUS " " UNLESS OTHERWISE NOTED.
(SEE DETAIL SHEET C7.D1) FOR ADA RAMPS AT SIDEWALK INTERSECTIONS

(SEE DETAIL SHEET C7.D1) FOR ADA RAMPS AT SIDEWALK INTERSECTIONS . DETECTABLE WARNING PAVER WITH TRUNCATED DOMES ONLY.

KEYNOTES

1. 20' ELECTRIC, GAS, TELEPHONE, AND CABLE TELEVISION EASEMENT & BUILDING SETBACK LINE
2. 10' ELECTRIC, GAS, TELEPHONE, AND CABLE TELEVISION EASEMENT & BUILDING SETBACK LINE

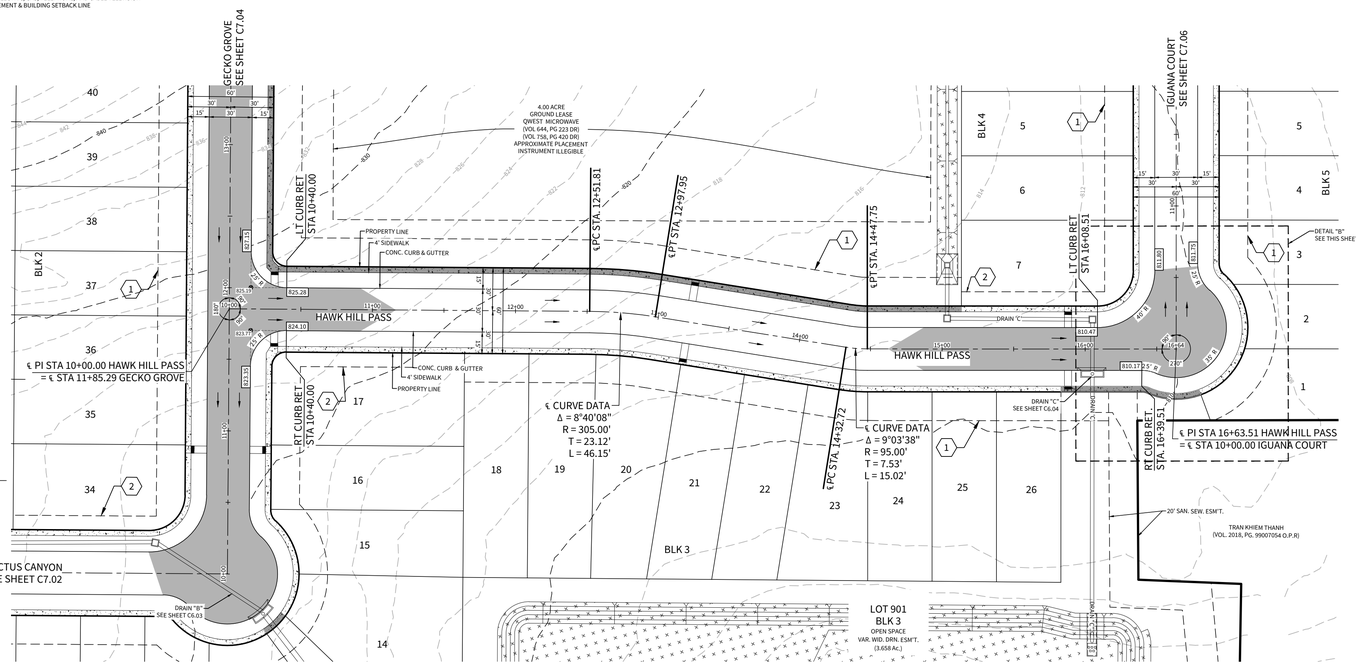

CACTUS CANYON KNUCKLE	
POINT	TOP OF CURB ELEVATION
1	810.49
2	811.07
3	811.56
4	811.88
5	812.01
6	811.98
7	811.92

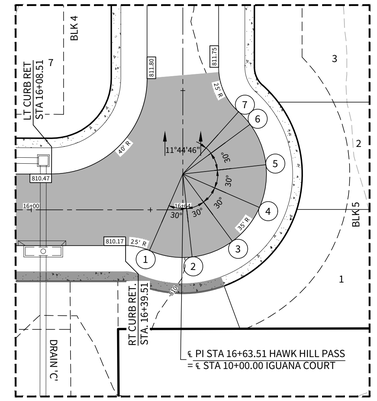

DETAIL "B"
SCALE: 1" = 30'

HAWK HILL PASS

STA. 10+00.00 TO STA. 16+63.51

HORIZONTAL SCALE: 1" = 50'
VERTICAL SCALE: 1" = 5'

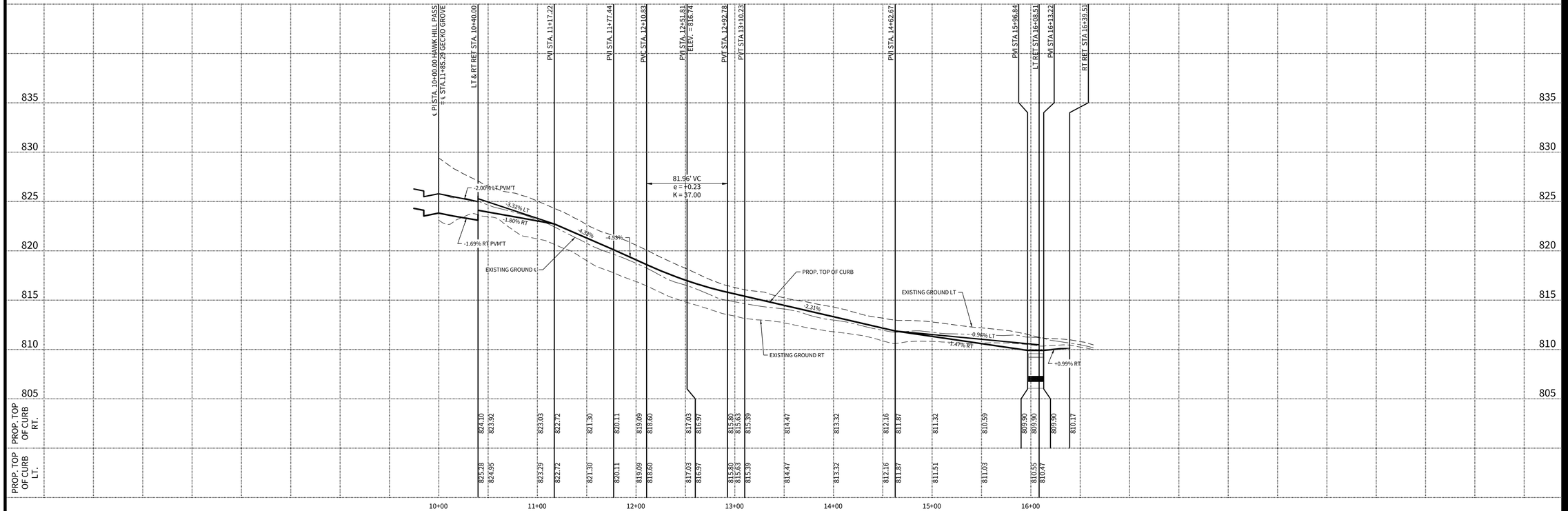

CUDEENGINEERS.COM
CUDE ENGINEERS
4122 Pond Hill Road, Suite 101
San Antonio, Texas 78231
P:(210) 681.2951 F: (210) 523.7112

GOERKE SUBDIVISION PHASE 1

STREET PLAN & PROFILE - HAWK HILL PASS

DATE 01/23/2025
PROJECT NO. 03346.101
DRAWN BY R.B./M.A.S.
CHECKED BY K.M.H.

REVISIONS
1.
2.
3.
4.
5.
6.
7.
8.
9.

STATE OF TEXAS · KYLE M. HUDEK · 138753 · LICENSED PROFESSIONAL ENGINEER · 01/27/2025

CUDE ENGINEERS
TBPE No. 455
TBPLS No. 10048500

C7.05

REPRODUCTION OF THE ORIGINAL SIGNED AND SEALED PLAN AND/OR ELECTRONIC MEDIA MAY HAVE BEEN INADVERTENTLY ALTERED. CONTRACTOR IS RESPONSIBLE FOR VERIFYING THE SCALE OF THE DOCUMENT AND CONTACTING CUDE ENGINEERS TO VERIFY DISCREPANCIES PRIOR TO CONSTRUCTION.

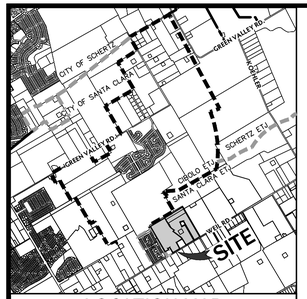

LOCATION MAP
N.T.S.

OWNER/DEVELOPER:

LENNAR HOMES OF TEXAS LAND
AND CONSTRUCTION, LTD.
A TEXAS LIMITED PARTNERSHIP
100 NE LOOP 410, SUITE 1155
SAN ANTONIO, TX 78216

CIVIL ENGINEER:

CUDE ENGINEERS
CONTACT PERSON: KYLE HUDEK, P.E.
4122 POND HILL ROAD, SUITE 101
SAN ANTONIO, TX 78231
TEL: (210) 681-2951
FAX: (210) 523-7112

LEGEND

- SIDEWALK CONSTRUCTED WITH INFRASTRUCTURE
- STREET WASHOUT (SEE DETAIL SHEET C7.D1)
- STREET CENTERLINE
- EXISTING CONTOURS
- XXX.XX - TOP OF CURB SPOT ELEVATION
- DRIVEWAY
- XXX.XX - PAVEMENT ELEVATION

TxDOT TYPE "2" WHEEL CHAIR RAMPS ARE INDICATED THUS " " UNLESS OTHERWISE NOTED.
(SEE DETAIL SHEET C7.D1) FOR ADA RAMPS AT SIDEWALK INTERSECTIONS

TxDOT TYPE "10" WHEEL CHAIR RAMPS ARE INDICATED THUS " " UNLESS OTHERWISE NOTED.
(SEE DETAIL SHEET C7.D1) FOR ADA RAMPS AT SIDEWALK INTERSECTIONS

(SEE DETAIL SHEET C7.D1) FOR ADA RAMPS AT SIDEWALK INTERSECTIONS . DETECTABLE WARNING PAVER WITH TRUNCATED DOMES ONLY.

KEYNOTES

1. 20' ELECTRIC, GAS, TELEPHONE, AND CABLE TELEVISION EASEMENT & BUILDING SETBACK LINE
2. 10' ELECTRIC, GAS, TELEPHONE, AND CABLE TELEVISION EASEMENT & BUILDING SETBACK LINE

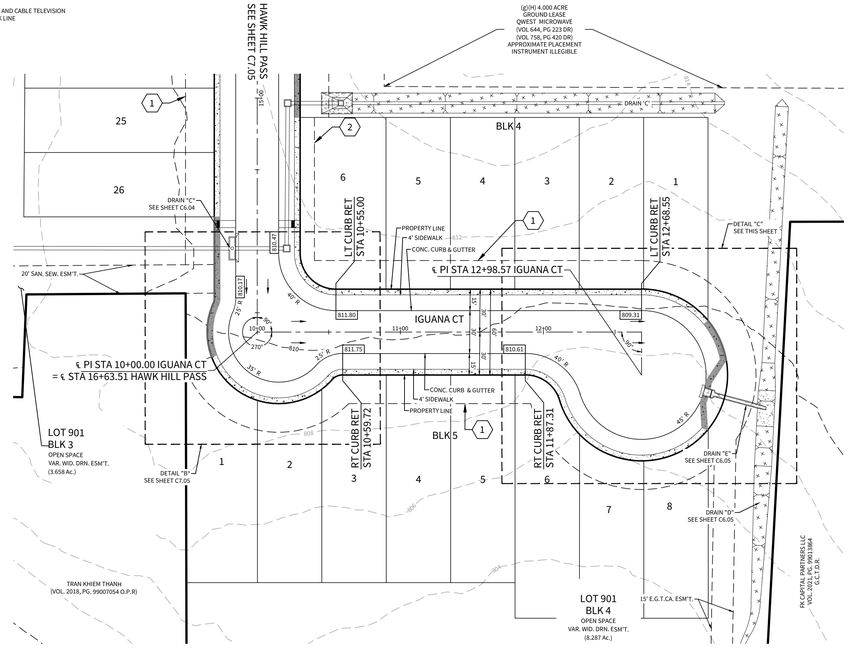

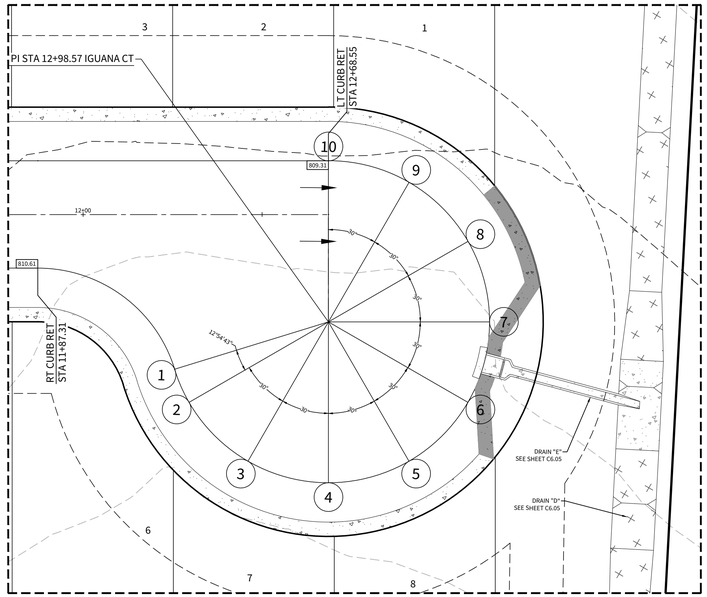

DETAIL "C"
SCALE: 1" = 20'

SCALE: 1"=50'
50 25 0 50

IGUANA CT CUL-DE-SAC	
POINT	TOP OF CURB ELEVATION
1	809.81
2	809.65
3	809.28
4	808.91
5	808.54
6	808.17
7	808.18
8	808.55
9	808.93
10	809.31

IGUANA COURT

STA. 10+00.00 TO STA. 13+04.00

HORIZONTAL SCALE: 1" = 20'
VERTICAL SCALE: 1" = 5'

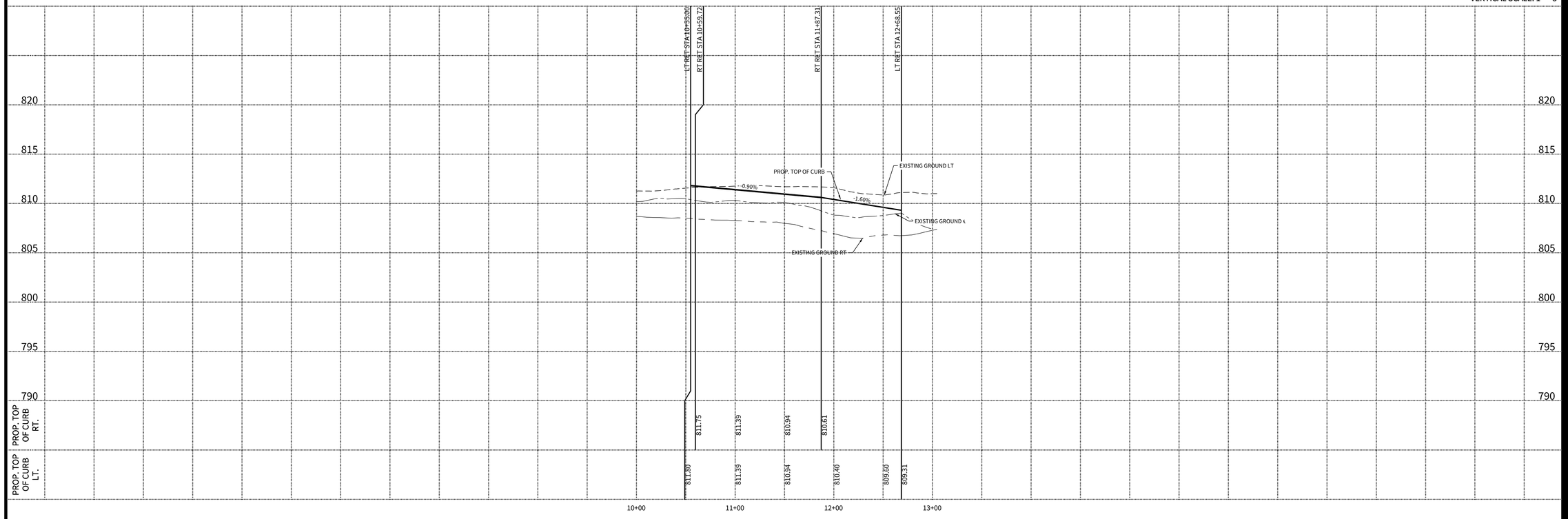

CUDEENGINEERS.COM
CUDE ENGINEERS
4122 Pond Hill Road, Suite 101
San Antonio, Texas 78231
P:(210) 681.2951 F: (210) 523.7112

GOERKE SUBDIVISION PHASE 1

STREET PLAN & PROFILE - IGUANA COURT

DATE 01/15/2025
PROJECT NO. 03346.101
DRAWN BY R.B./M.A.S.
CHECKED BY K.M.H.

REVISIONS
1.
2.
3.
4.
5.
6.
7.
8.
9.

STATE OF TEXAS
KYLE M. HUDEK
138753
LICENSED
PROFESSIONAL ENGINEER
01/27/2025

CUDE ENGINEERS
TBPE No. 455
TBPLS No. 10048500

C7.06

REPRODUCTION OF THE ORIGINAL SIGNED AND SEALED PLAN AND/OR ELECTRONIC MEDIA MAY HAVE BEEN INADVERTENTLY ALTERED. CONTRACTOR IS RESPONSIBLE FOR VERIFYING THE SCALE OF THE DOCUMENT AND CONTACTING CUDE ENGINEERS TO VERIFY DISCREPANCIES PRIOR TO CONSTRUCTION.

STREET PAVEMENT DESIGN OPTIONS (TTL , INC. - 00240900938.00)

1. PAVEMENT SECTION REQUIRED IS TO BE DETERMINED BY GEOTECHNICAL ENGINEER ON-SITE.

SUBGRADE NOTES (*):

- THE SUBGRADE WILL BE PROOF ROLLED TO IDENTIFY SOFT AREAS BEFORE STABILIZATION.
- THE SUBGRADE PLASTICITY INDEX VALUE IS EXPECTED TO BE GREATER THAN 20. SUBGRADE LIME STABILIZATION IS NEEDED.
- UNDERCUT SOFT, WEAK, AND UNSTABLE SOILS BY EXCAVATING BELOW SUBGRADE LEVEL TO EXPOSE STABLE SOILS. THE EXCAVATED SOIL CAN BE USED TO RESTORE THE EXCAVATION SUBGRADE, PROVIDED THAT THE SOILS ARE RELATIVELY FREE AND CLEAN OF DELETERIOUS MATERIAL AND MATERIALS EXCEEDING 3 INCHES IN MAXIMUM DIMENSION. THE EXCAVATED SOIL, OR IMPORTED FILL SOIL, SHALL BE PLACED IN MAXIMUM 6-INCH COMPACTED LIFTS. EACH LIFT OF SOIL SHALL BE MOISTURE CONDITIONED BETWEEN PLUS OR MINUS TWO (±2) PERCENTAGE POINTS OF THE OPTIMUM MOISTURE CONTENT AND COMPACTED TO AT LEAST 95 PERCENT OF THE MAXIMUM DRY DENSITY DETERMINED IN ACCORDANCE WITH THE STANDARD COMPACTION EFFORT (ASTM D 698). IF UNDERCUTTING DEEPER THAN ABOUT 3 FEET IS NEEDED, CONTACT TTL, INC.
- SOIL SUBGRADE AREAS REQUIRING FILL PLACEMENT SHOULD BE SCARIFIED TO A DEPTH OF ABOUT EIGHT (8) INCHES AND MOISTURE CONDITIONED BETWEEN PLUS OR MINUS TWO (±2) POINTS OF THE OPTIMUM MOISTURE CONTENT. THE MOISTURE CONDITIONED SUBGRADE SHOULD THEN BE COMPACTED TO AT LEAST 95 PERCENT OF THE MAXIMUM DRY DENSITY DETERMINED IN ACCORDANCE WITH THE STANDARD COMPACTION EFFORT (ASTM D 6998). THE SUBGRADE SHOULD BE MOISTURE CONDITIONED JUST PRIOR TO FILL PLACEMENT SO THE SUBGRADE MAINTAINS ITS COMPACTION MOISTURE LEVELS AND DOES NOT DRY OUT.
- ON-SITE SOILS (GENERAL FILL), SELECT FILL OR GRANULAR FILL SOIL SHOULD BE PLACED TO ACHIEVE THE DESIRED ELEVATION.

GENERAL NOTES (**)

- INPUT PARAMETERS ARE SHOWN IN TABLE NO. 6. PLEASE CALL US TO PROVIDE PAVEMENT RECOMMENDATIONS, IF NEEDED, FOR DIFFERENT INPUT VALUES.
- IF REPETITIVE TRUCK OR HEAVY TRUCK TRAFFIC IS ANTICIPATED, PLEASE CONTACT US FOR REVISED PAVEMENT RECOMMENDATIONS.
- PAVEMENT SECTION RECOMMENDATIONS ARE BASED ON A CBR VALUE OF 2.0. THE PAVEMENT RECOMMENDATIONS PRESENTED ABOVE ARE NOT BASED ON THE SHRINK / SWELL CHARACTERISTICS OF THE UNDERLYING SOILS. IF WATER IS ALLOWED TO GET UNDERNEATH THE ASPHALT / CONCRETE OR IF MOISTURE CONTENT OF THE BASE OR SUBGRADE CHANGES SIGNIFICANTLY, THEN PAVEMENT DISTRESS WILL OCCUR. MOISTURE PENETRATION UNDERNEATH THE ASPHALT PAVEMENT SURFACE WILL BE REDUCED BY USING DEEPER CURBS; CURBS EXTENDING A MINIMUM OF 3 INCHES INTO BASE.

SUBGRADE VERIFICATION:

- AT THE TIME OF CONSTRUCTION, THE FINAL PAVEMENT SUBGRADE WILL BE OBSERVED AND VERIFIED BY A REPRESENTATIVE OF TTL, INC.

PRIME COAT:

- THE PRIME COAT SHOULD CONSIST OF SEALING THE BASE WITH AN OIL SUCH AS MC-30 OR AE-P ASPHALT CEMENT. THE PRIME COAT SHOULD BE APPLIED AT A RATE NOT TO EXCEED 0.35 GALLONS PER SQUARE YARD WITH MATERIALS WHICH MEET TXDOT ITEM 300. THE PRIME COAT WILL HELP TO MINIMIZE PENETRATION OF RAINFALL AND OTHER MOISTURE THAT PENETRATES THE BASE.

TACK COAT:

- THE ASPHALTIC MATERIAL USED FOR TACK COAT SHALL MEET THE REQUIREMENTS FOR “ASPHALT CEMENT”, “CUT-BACK ASPHALT” OR “EMULSIFIED ASPHALT” IN ITEM NO. 300, “ASPHALTS, OILS AND EMULSIONS” OF THE TEXAS DEPARTMENT OF TRANSPORTATION STANDARD SPECIFICATIONS. THE ASPHALTIC MATERIAL USED FOR TACK COAT SHALL BE THE TYPE OR GRADE SHOWN IN THE REFERRING SPECIFICATION, OR ON THE PLANS, OR AS DIRECTED/APPROVED BY THE ENGINEER.

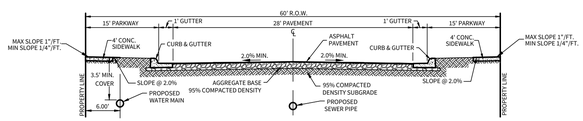

MINOR ACCESS STREET CROSS-SECTION
N.T.S.

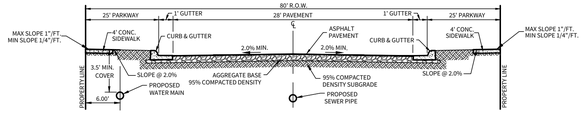

SECONDARY COLLECTOR STREET CROSS-SECTION
N.T.S.

STREET TYPE	HMAC TYPE "D"	FLEX BASE (TY A OR B GR 2)	LIME SUBGRADE	STRUCTURAL NUMBER
MINOR ACCESS	2.5"	15"	6" (54 LB/SY)	3.68
SECONDARY COLLECTOR	4.0"	19"	6" (54 LB/SY)	4.90

STREET PAVEMENT DESIGN

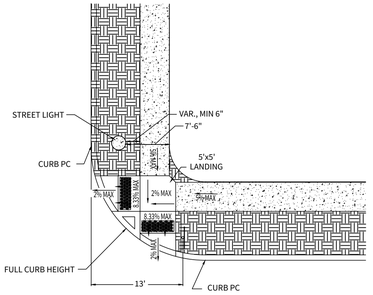

ADA RAMP INTERSECTION LAYOUT DETAIL
(TYPE 10 DIRECTIONAL RAMPS)
N.T.S.

NOTES:

1. STREET LIGHTS SHALL BE INSTALLED 7.5' WITHIN R.O.W. AND A MINIMUM DISTANCE OF 6" FROM THE PROPOSED SIDEWALK.

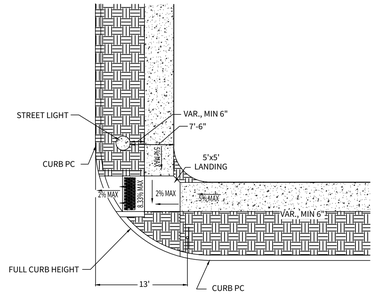

ADA RAMP INTERSECTION LAYOUT DETAIL
(TYPE 10 DIRECTIONAL RAMPS – SINGLE DIRECTION)
N.T.S.

NOTES:

1. STREET LIGHTS SHALL BE INSTALLED 7.5' WITHIN R.O.W. AND A MINIMUM DISTANCE OF 6" FROM THE PROPOSED SIDEWALK.

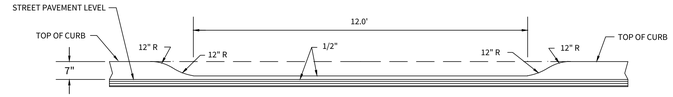

TYPICAL DRIVEWAY CUT SECTION

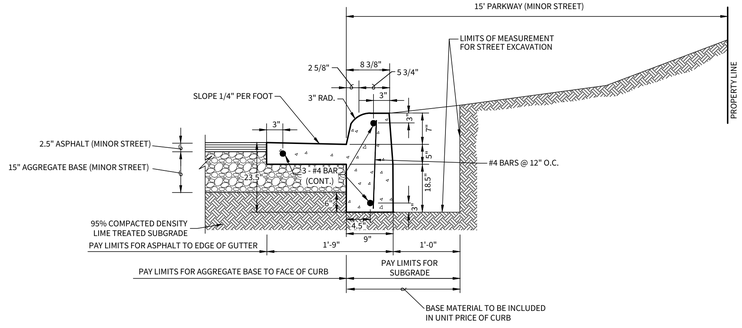

MINOR ACCESS STREET - CURB & GUTTER DETAIL

N.T.S.

SECONDARY COLLECTOR - CURB & GUTTER DETAIL

N.T.S.

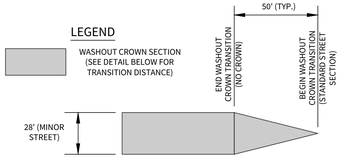

WASHOUT CROWN TRANSITION DETAIL

N.T.S.

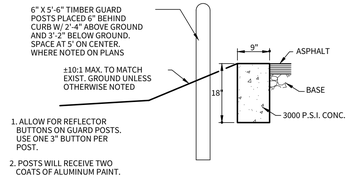

HEADER CURB DETAIL

N.T.S.

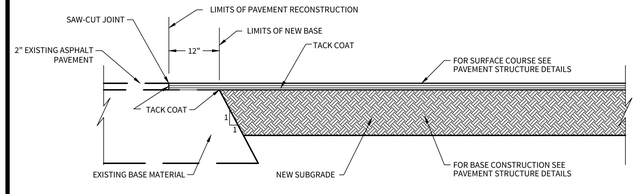

PAVEMENT JUNCTION DETAILS

N.T.S.

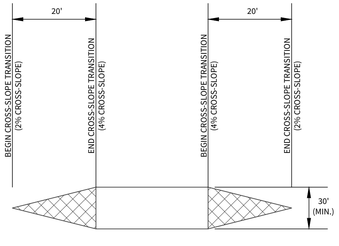

CROSS-SLOPE TRANSITION DETAIL

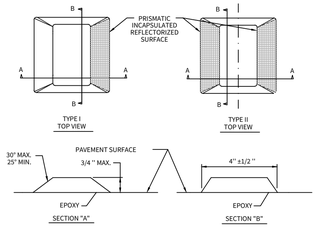

1) REFLECTORIZED BLUE - FIRE HYDRANT

2) ADHENSIVE SHALL BE APPLIED IN SUFFICIENT TO ENSURE THE FOLLOWING:
a) 100 PERCENT OF THE BONDING AREA OF RAISED PAVEMENT MARKERS SHALL BE IN CONTACT WITH THE ADHESIVE.
b) RAISED PAVEMENT MARKERS SHALL NOT BE IN CONTACT WITH THE PAVEMENT SURFACE, BUT SHALL BE SEATED ON A CONTINUOUS LAYER OF ADHESIVE.
c) BITUMINOUS ADHESIVE FOR MARKERS ON BITUMIOUS PAVEMENTS. EPOXY ADHENSIVE FOR MARKERS ON PORTLAND CEMENT CONCRETE PAVEMENTS. EPOXY ADHESIVE SHALL BE MACHINE MIXED.

3) RAISED PAVEMENT MARKERS SHALL BE FREE OF RUST, SCALE, DIRT, OIL, GREASE, MOISTURE, OR CONTAMINATES WHICH MIGHT ADVERSELY AFFECT THE ADHESIVE BOND. ADHESIVE OR ANY OTHER MATERIAL THAT IMPAIRS THE FUNCTIONAL REFLECTIVITY WILL NOT BE ACCEPTABLE.

4) PLACEMENT OF RAISED PAVEMENT MARKERS SHALL BE 4 FEET OFF STREET CENTELINE TOWARD ITEM MARKED.

PAVEMENT REFLECTORS DETAIL

N.T.S.

PAVEMENT DESIGN SCHEMATIC N.T.S.

NOTE:
REFERENCE GEOTECHNICAL REPORT TTL, INC NO. 00240900938.00 FOR BORING INFORMATION AND CBR LOCATIONS.

LEGEND:

MINOR STREET

COY LANE	STA. 10+00.00 - 20+23.83
FRIO FOX DRIVE	STA. 10+00.00 - 14+50.00
CACTUS CANYON	STA. 10+00.00 - 16+01.67
GECKO GROVE	STA. 10+44.72 - 16+97.12
HAWK HILL PASS	STA. 10+00.00 - 16+74.00
IGUANA COURT	STA. 10+00.00 - 13+04.00

SECONDARY COLLECTOR

HOMESTEAD PARKWAY	STA. 10+00.00 - 18+31.66

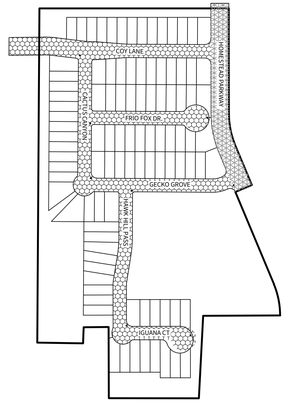

CUDEENGINEERS.COM

4122 Pond Hill Road, Suite 101
San Antonio, Texas 78231
P:(210) 681.2951 F: (210) 523.7112

GOERKE SUBDIVISION PHASE 1

STANDARD STREET DETAILS

DATE
01/15/2025

PROJECT NO.
03346.101

DRAWN BY
R.B./M.A.S.

CHECKED BY
K.M.H.

REVISIONS
1.
2.
3.
4.
5.
6.
7.
8.
9.

STATE OF TEXAS
KYLE M. HUDEK
138753
LICENSED
PROFESSIONAL ENGINEER
01/27/2025

CUDE ENGINEERS
TBPE No. 455
TBPLS No. 10048500

C7.D1

P:\03346\03101\DWG\4-Sheets\C7.D1 - STDT Plan 24x36.v31.dwg 1/15/2025 8:15pm Damian

REPRODUCTION OF THE ORIGINAL SIGNED AND SEALED PLAN AND/OR ELECTRONIC MEDIA MAY HAVE BEEN INADVERTENTLY ALTERED. CONTRACTOR IS RESPONSIBLE FOR VERIFYING THE SCALE OF THE DOCUMENT AND CONTACTING CUDE ENGINEERS TO VERIFY DISCREPANCIES PRIOR TO CONSTRUCTION.

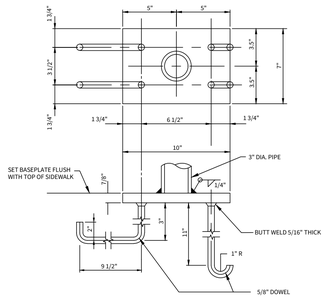

PIPE ANCHORAGE DETAILS

N.T.S.

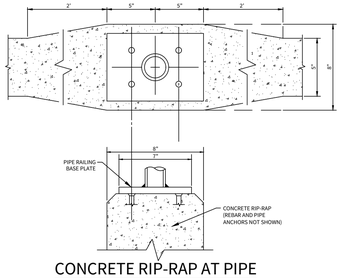

CONCRETE RIP-RAP AT PIPE RAILING BASE PLATE DETAIL

N.T.S.

NOTES:

1) CONTRACTOR TO FLARE CONCRETE RIP-RAP TO 8" AT PROPOSED PIPE RAILING BASE PLATE LOCATIONS.

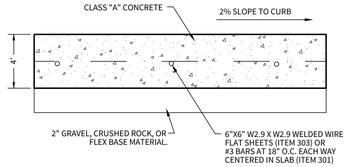

CONCRETE SIDEWALK

N.T.S.

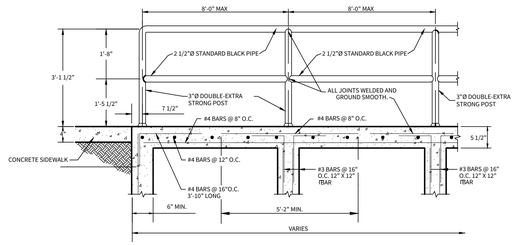

TYPICAL SIDEWALK BRIDGE SECTION AND SIDEWALK PIPE RAILING

N.T.S.

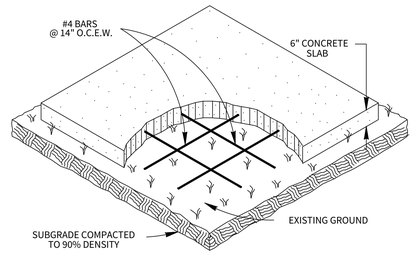

MAIL BOX PAD NOTE:

1. THE CONTRACTOR WILL CONSTRUCT SLABS FOR "TEMPORARY MAIL BOX COLLECTION PAD" FOR THE UNITED STATES POSTAL SERVICE WITH LOCATIONS AND SIZES SPECIFIED BY THE CITY ENGINEER DURING CONSTRUCTION.
2. THE CONSTRUCTION OF SLABS SHALL CONFORM TO ITEM 513 "REMOVING AND RELOCATING MAILBOXES".
3. PAYMENT WILL BE MADE UNDER ITEM 513.2 "COMMUNITY MAILBOX SLAB - PER SQUARE YARD".
4. UNIT PRICE WILL INCLUDE REMOVAL OF "TEMPORARY MAIL BOX COLLECTION PAD" SLABS AT THE END OF THE PROJECT. NO SEPARATE PAY ITEM.

COMMUNITY MAIL BOX SLAB

ITEM 513.2

CUDEENGINEERS.COM

4122 Pond Hill Road, Suite 101
San Antonio, Texas 78231
P:(210) 681.2951 F: (210) 523.7112

GOERKE SUBDIVISION PHASE 1

STANDARD STREET DETAILS

DATE
09/30/2024

PROJECT NO.
03346.101

DRAWN BY
R.B./M.A.S.

CHECKED BY
K.M.H.

REVISIONS
1.
2.
3.
4.
5.
6.
7.
8.
9.

STATE OF TEXAS
KYLE M. HUDEK
138753
LICENSED
PROFESSIONAL ENGINEER
11/12/2024

CUDE ENGINEERS
TBPE No. 455
TBPLS No. 10048500

C7.D2

P:\03346\03\13 DWG\4 Sheets\C7.D2 - STDT Plan 2024.09.30 3:43pm rbarrera

REPRODUCTION OF THE ORIGINAL SIGNED AND SEALED PLAN AND/OR ELECTRONIC MEDIA MAY HAVE BEEN INADVERTENTLY ALTERED. CONTRACTOR IS RESPONSIBLE FOR VERIFYING THE SCALE OF THE DOCUMENT AND CONTACTING CUDE ENGINEERS TO VERIFY DISCREPANCIES PRIOR TO CONSTRUCTION.

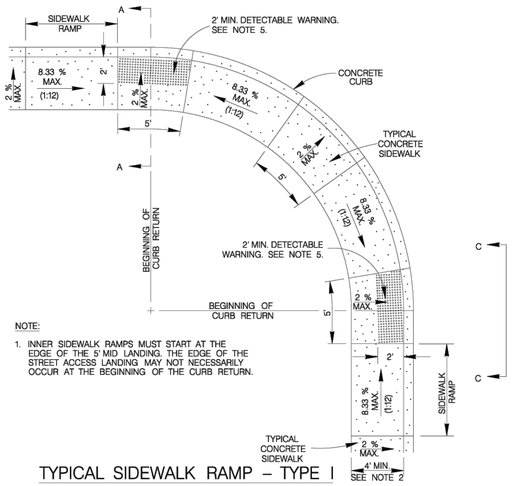

NOTE:

1. INNER SIDEWALK RAMPS MUST START AT THE EDGE OF THE 5' MID LANDING. THE EDGE OF THE STREET ACCESS LANDING MAY NOT NECESSARILY OCCUR AT THE BEGINNING OF THE CURB RETURN.

TYPICAL SIDEWALK RAMP – TYPE I

SIDEWALK ABUTS THE CURB
SCALE : 1" = 10'

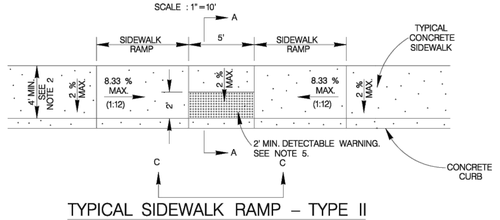

TYPICAL SIDEWALK RAMP – TYPE II

USED AT TEE INTERSECTIONS WHERE SIDEWALK ABUTS CURB
SCALE : 1" = 10'

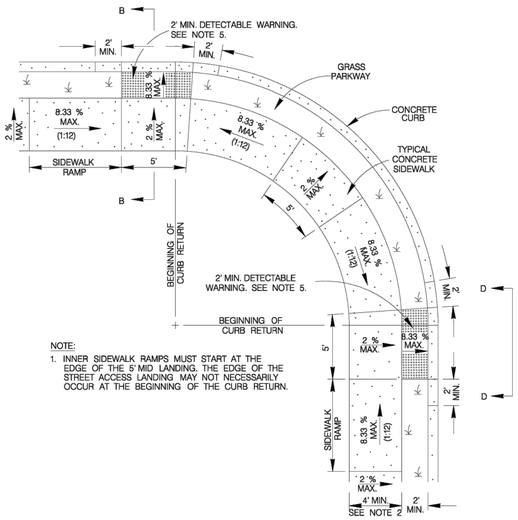

NOTE:

1. INNER SIDEWALK RAMPS MUST START AT THE EDGE OF THE 5' MID LANDING. THE EDGE OF THE STREET ACCESS LANDING MAY NOT NECESSARILY OCCUR AT THE BEGINNING OF THE CURB RETURN.

TYPICAL SIDEWALK RAMP – TYPE III

SIDEWALK SEPARATED FROM CURB
SCALE : 1" = 10'

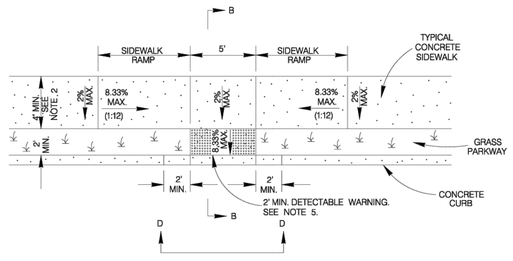

TYPICAL SIDEWALK RAMP – TYPE IV

USED AT TEE INTERSECTIONS WHERE SIDEWALK IS SEPARATED FROM CURB
SCALE : 1" = 10'

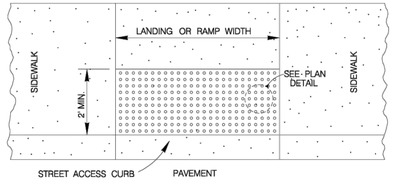

DETECTABLE WARNING SURFACE

SCALE : 1" = 4'

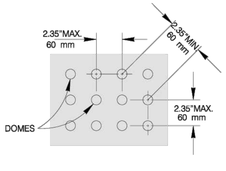

PLAN DETAIL

NO SCALE

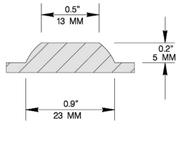

DOME SECTION

NO SCALE

NOTE:
STAMPED CONCRETE TRUNCATED DOMES WILL NOT BE ALLOWED TO BE USED FOR DETECTABLE WARNING ON WHEELCHAIR RAMPS. CONTRACTOR MUST SUBMIT TRUNCATED DOME INFORMATION THAT IS TO BE USED ON WHEELCHAIR RAMPS TO THE PROJECT MANAGER FOR APPROVAL AT LEAST 30 DAYS PRIOR TO INSTALLATION.

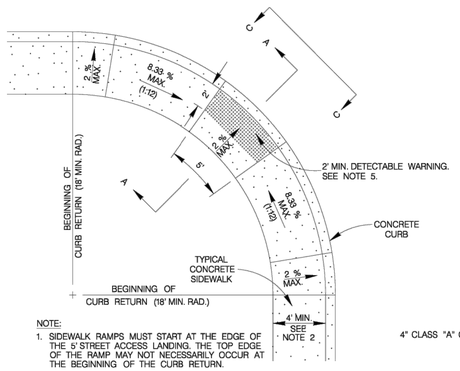

NOTE:

1. SIDEWALK RAMPS MUST START AT THE EDGE OF THE 5' STREET ACCESS LANDING. THE TOP EDGE OF THE RAMP MAY NOT NECESSARILY OCCUR AT THE BEGINNING OF THE CURB RETURN.
2. TYPE V RAMPS MUST HAVE 18' MIN. RADIUS.

TYPICAL SIDEWALK RAMP – TYPE V

SIDEWALK ABUTS CURB
SCALE : 1" = 10'

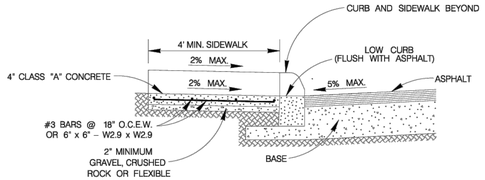

SECTION A–A

SCALE : 1" = 4'

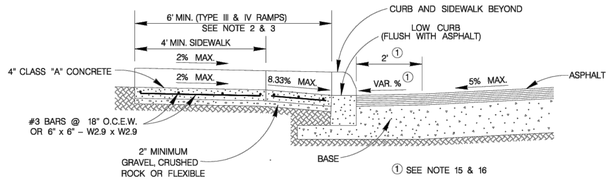

SECTION B–B

SCALE : 1" = 4'

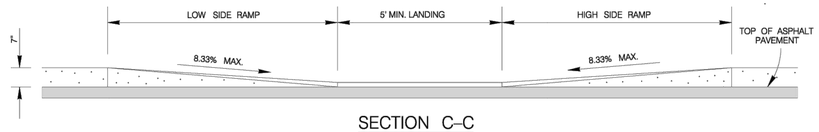

SECTION C–C

CURB PROFILE WHERE SIDEWALK ABUTS CURB
SCALE : 1" = 4'

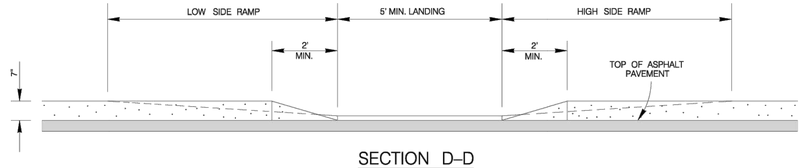

SECTION D–D

CURB PROFILE WHERE SIDEWALK IS SEPARATED FROM CURB
SCALE : 1" = 4'

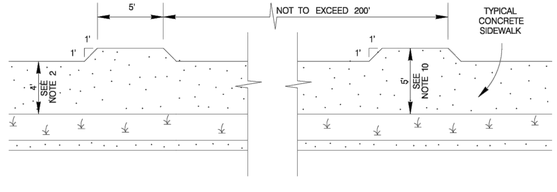

SIDEWALK PASSING SPACE

SCALE : 1" = 10'

TABLE 1 (SEE NOTE 4)		
GUTTER SLOPE	SIDEWALK RAMP LENGTH (1:12)	
	LOW SIDE	HIGH SIDE
1%	5'–6"	7'–2"
2%	5'–0"	8'–4"
3%	4'–6"	10'–0"
4%	4'–2"	12'–6"
5%	3'–10"	16'–8"

GENERAL NOTES

1. WHEN POSSIBLE SIDEWALKS SHOULD BE PLACED NEXT TO THE PROPERTY LINE, ALLOWING A MININMUM OF 1 FOOT BUFFER. DEVIATION OF THE PATHWAY FROM A STRAIGHT LINE IS ENCOURAGED TO AVOID TREES OR OTHER OBSTRUCTIONS.
2. FOR LOCAL TYPE "A" STREETS, SIDEWALKS SHALL HAVE A MINIMUM UNOBSTRUCTED WIDTH OF 4' AND IF SEPARATED FROM THE CURB, THE SIDEWALK SHALL BE LOCATED A MINIMUM OF 2' FROM THE BACK OF CURB.
3. FOR OTHER THAN LOCAL TYPE "A" STREETS, SIDEWALKS SHALL HAVE A MINIMUM UNOBSTRUCTED WIDTH OF 4' AND SEPARATED A MINIMUM OF 2' FROM THE BACK OF CURB OR AS AN OPTION, THE SIDEWALK SHALL HAVE A MINIMUM WIDTH OF 6' WHEN LOCATED AT THE BACK OF CURB.
4. SIDEWALK RAMP LENGTHS PRESENTED IN TABLE 1 ARE GUIDELINES ONLY. SIDEWALK RAMP LENGTHS SHALL BE OF SUFFICIENT LENGTH TO MAINTAIN 8.33% (1:12) MAXIMUM SLOPE.
5. ALL CURB–RAMPS OR LANDINGS ABUTTING THE CROSSWALK SHALL HAVE A DETECTABLE WARNING 24 INCHES DEEP (IN THE DIRECTION OF PEDESTRIAN TRAVEL) AND EXTENDING THE FULL WIDTH OF THE CURB RAMP OR LANDING. THE DETECTABLE WARNING SHALL CONSIST OF RAISED TRUNCATED DOMES, ALIGNED IN A GRID PATTERN WITH A DIAMETER OF A NOMINAL 0.9 INCHES (23 MM), A HEIGHT OF NOMINAL 0.2 INCHES (5 MM) AND A CENTER–TO–CENTER SPACING OF NOMINAL 2.35 INCHES (60 MM). THE DETECTABLE WARNING SURFACE SHALL BE A CAST–IN–PLACE TILE CONFORMING TO THE CITY OF SAN ANTONIO STANDARD SPECIFICATIONS OR PAVERS CONFORMING TO TXDOT STANDARD PED–05, PEDESTRIAN FACILITIES.
6. DETECTABLE WARNINGS SHALL CONTRAST VISUALLY WITH ADJOINING SURFACES, EITHER LIGHT–ON–DARK, OR DARK–ON–LIGHT. THE MATERIAL USED TO PROVIDE CONTRAST SHALL BE AN INTEGRAL PART OF THE WALKING SURFACE.
7. SIDEWALK RAMP TYPE V SHALL BE USED ONLY WHERE THERE IS SIGNIFICANT RESTRICTION WITHIN THE PARKWAY TO CONSTRUCT TYPE I OR TYPE III RAMPS.
8. CONSTRUCTION OF ALL WHEELCHAIR RAMPS TO BE INCLUDED UNDER ITEMS "500 – CONCRETE CURB, GUTTER, AND CONCRETE CURB AND GUTTER" AND / OR "502 – CONCRETE SIDEWALKS". RAMP SURFACE SHALL BE BRUSH FINISHED.
9. THESE DETAILS ARE FOR REFERENCE ONLY. ACTUAL LOCATIONS OF WHEELCHAIR RAMPS TO BE SHOWN ON CONSTRUCTION PLANS. CITY CONSTRUCTION INSPECTOR CAN ADJUST LOCATIONS FOR SAFETY OR UTILITY CLEARANCE.
10. SIDEWALKS LESS THAN 5 FEET IN WIDTH SHALL BE PROVIDED WITH A PASSING SPACE AT A MAXIMUM SPACING OF 200 FEET.
11. WHEELCHAIR RAMP SHALL BE CONSTRUCTED WITH 4" CLASS "A" CONCRETE AND 2" MINIMUM GRAVEL, CRUSHED ROCK OR FLEXIBLE BASE MATERIAL.
12. REINFORCING STEEL SHALL BE #3 BARS AT 18" O.C.E.W. OR 6" x 6" – W2.9 x W2.9 WIRE MESH.
13. SIDEWALK GRADES SHALL NOT EXCEED THE GRADE ESTABLISHED FOR THE ADJACENT ROADWAY, ANY SIDEWALK CONSTRUCTION THAT DEVIATES FROM THE NATURAL GRADE OF THE ROADWAY TO CREATE A GRADE STEEPER THAN THE EXISTING ROADWAY WILL REQUIRE RAMPS, HANDRAILS AND RESTING PLATFORMS TO BE CONSTRUCTED IN ACCORDANCE WITH ADA AND TAS STANDARDS.
14. SIDEWALK CROSS GRADE SHALL HAVE A MAXIMUM SLOPE OF 2%. LANDINGS SHALL HAVE A MAXIMUM SLOPE OF 2% IN ANY DIRECTION.
15. THE CHANGE OF GRADE BETWEEN ADJACENT SURFACES SHALL BE LESS THAN 11%. THE CHANGE OF GRADE SHALL BE DEFINED AS THE ALGEBRAIC DIFFERENCE OF THE ADJACENT SURFACE SLOPES. IN THE CASE OF A STREET ACCESS RAMP DESIGNED AT THE 8.33% MAXIMUM SLOPE, THE ADJACENT PAVEMENT CROSS SLOPE SHALL BE LESS THAN 2.67% (I.E. 8.33–(–2.67) = 11). IN ADDITION, THE ADJACENT PAVEMENT CROSS SLOPE SHALL BE LESS THAN OR EQUAL TO 5%.
16. IF THE CHANGE OF GRADE BETWEEN ADJACENT SURFACES IS GREATER THAN OR EQUAL TO 11%, A LEVELING STRIP, 2 FEET IN LENGTH, SHALL BE PROVIDED TO TRANSITION THE ADJACENT SURFACES.
17. ADA COMPLIANCE IN ALTERATIONS INCLUDE ONLY THAT WORK WITHIN THE LIMITS, BOUNDARIES OR SCOPE OF A PLANNED PROJECT.

MAY 2009

CITY OF SAN ANTONIO
CAPITAL IMPROVEMENTS MANAGEMENT SERVICES DEPARTMENT

WHEELCHAIR RAMP STANDARDS

% SUBMITTAL	PROJECT NO.:	DATE:
DRWN. BY: V. VASQUEZ	DSGN. BY:	CHKD. BY: R.S. HOSSEINI, P.E.
		SHEET NO.: OF

CUDEENGINEERS.COM

CUDE ENGINEERS

4122 Pond Hill Road, Suite 101
San Antonio, Texas 78231
P:(210) 681.2951 F: (210) 523.7112

GOERKE SUBDIVISION PHASE 1

WHEELCHAIR RAMP DETAILS

DATE
09/30/2024

PROJECT NO.
03346.101

DRAWN BY
R.B./M.A.S.

CHECKED BY
K.M.H.

REVISIONS
1.
2.
3.
4.
5.
6.
7.
8.
9.

STATE OF TEXAS
KYLE M. HUDEK
138753
LICENSED PROFESSIONAL ENGINEER
11/12/2024

CUDE ENGINEERS
TBPE No. 455
TBPLS No. 10048500

C7.D3

REPRODUCTION OF THE ORIGINAL SIGNED AND SEALED PLAN AND/OR ELECTRONIC MEDIA MAY HAVE BEEN INADVERTENTLY ALTERED. CONTRACTOR IS RESPONSIBLE FOR VERIFYING THE SCALE OF THE DOCUMENT AND CONTACTING CUDE ENGINEERS TO VERIFY DISCREPANCIES PRIOR TO CONSTRUCTION.

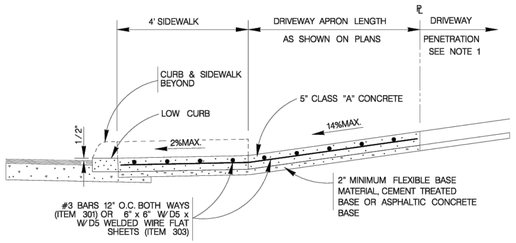

TYPICAL RESIDENTIAL DRIVEWAY SECTION

WITH SIDEWALK ABUTTING CURB
ITEM 503.1

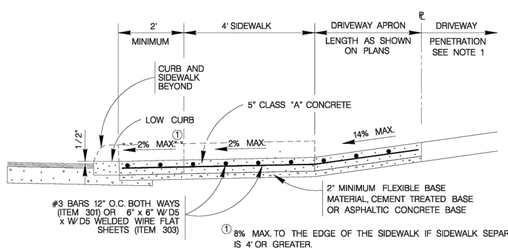

① 8% MAX. TO THE EDGE OF THE SIDEWALK IF SIDEWALK SEPARATION IS 4' OR GREATER.

TYPICAL RESIDENTIAL DRIVEWAY SECTION

WITH SIDEWALK SEPARATED FROM CURB
ITEM 503.1

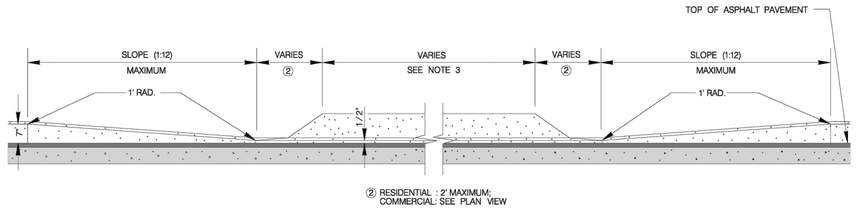

② RESIDENTIAL : 2' MAXIMUM; COMMERCIAL: SEE PLAN VIEW

CURB PROFILE AT DRIVEWAY

WITH SIDEWALK ABUTTING CURB

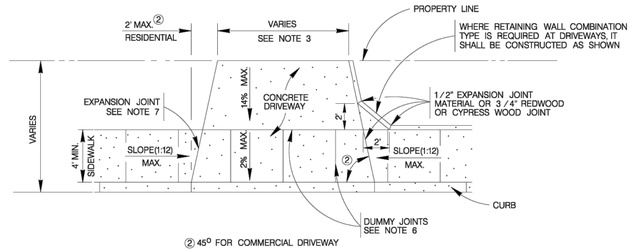

② 45° FOR COMMERCIAL DRIVEWAY

TYPICAL DRIVEWAY PLAN VIEW

WITH SIDEWALK ABUTTING CURB

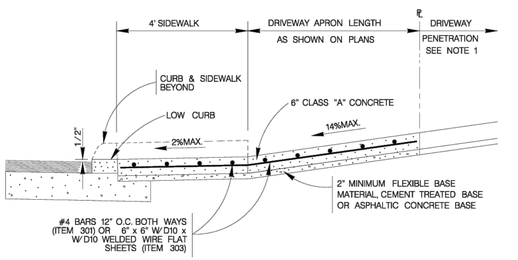

TYPICAL COMMERCIAL DRIVEWAY SECTION

WITH SIDEWALK ABUTTING CURB
ITEM 503.2

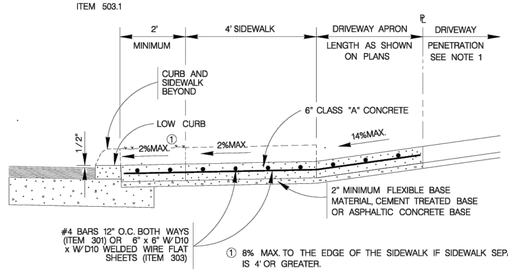

① 8% MAX. TO THE EDGE OF THE SIDEWALK IF SIDEWALK SEPARATION IS 4' OR GREATER.

TYPICAL COMMERCIAL DRIVEWAY SECTION

WITH SIDEWALK SEPARATED FROM CURB
ITEM 503.2

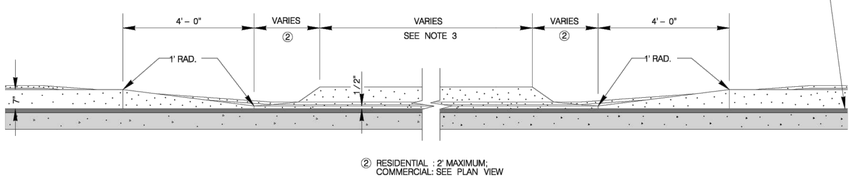

② RESIDENTIAL : 2' MAXIMUM; COMMERCIAL: SEE PLAN VIEW

CURB PROFILE AT DRIVEWAY

WITH SIDEWALK SEPARATED FROM CURB

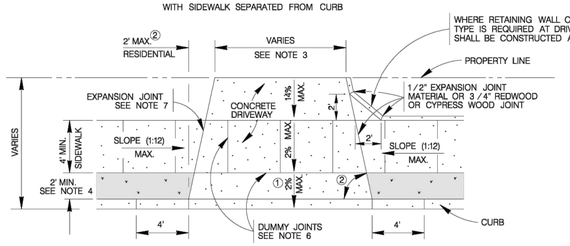

① 8% MAX. TO THE EDGE OF THE SIDEWALK IF SIDEWALK SEPARATION IS 4' OR GREATER.

② 45° FOR COMMERCIAL DRIVEWAY

TYPICAL DRIVEWAY PLAN VIEW

WITH SIDEWALK SEPARATED FROM CURB

CONCRETE DRIVEWAY NOTES

1. DRIVEWAY PENETRATION REFERS TO A PORTION OF THE DRIVEWAY THAT MAY BE NECESSARY TO RECONSTRUCT WITHIN PRIVATE PROPERTY TO COMPLY WITH A MAXIMUM DRIVEWAY SLOPE. THIS PORTION OF THE DRIVEWAY SHALL BE PAID FOR UNDER THE FOLLOWING ITEMS AS MAY APPLY:
   A.) CONCRETE DRIVEWAY PAID FOR UNDER ITEM NO. 503.1 OR 503.2.
   B.) ASPHALTIC CONCRETE DRIVEWAY PAID FOR UNDER ITEM NO. 503.4 AND SHALL INCLUDE A MINIMUM OF 1" ASPHALT TYPE 'D' & 6" FLEXIBLE BASE
   C.) GRAVEL DRIVEWAY PAID FOR UNDER ITEM NO. 503.5 AND SHALL INCLUDE A MINIMUM OF 6" FLEXIBLE BASE
2. 7" MINIMUM HEIGHT WILL NOT NECESSARILY OCCUR AT THE PROPERTY LINE. IT MAY OCCUR WITHIN THE RIGHT OF WAY OR WITHIN THE DRIVEWAY PENETRATION ON PRIVATE PROPERTY.
3. THE PROPOSED DRIVEWAY SHOULD MATCH THE EXISTING WIDTH AT THE PROPERTY LINE BUT UNLESS AUTHORIZED BY THE CITY TRAFFIC ENGINEER, THE WIDTH SHALL BE WITHIN THE FOLLOWING VALUES:

TYPE	MINIMUM	MAXIMUM
RESIDENTIAL	10'	20'
COMMERCIAL – ONE WAY	12'	20'
COMMERCIAL – TWO WAY	24'	30'

4. FOR LOCAL TYPE "A" STREETS, SIDEWALK SHALL HAVE A MINIMUM WIDTH OF 4' AND IF SEPARATED FROM THE CURB, THE SIDEWALK SHALL BE LOCATED A MINIMUM OF 2' FROM THE BACK OF CURB.
5. FOR OTHER THAN LOCAL TYPE "A" STREETS, THE SIDEWALK SHALL HAVE A MINIMUM WIDTH OF 4' AND SEPARATED A MINIMUM OF 2' FROM THE BACK OF CURB OR, AS AN OPTION, THE SIDEWALK SHALL HAVE A MINIMUM WIDTH OF 6' WHEN LOCATED AT THE BACK OF CURB.
6. DUMMY JOINTS PARALLEL TO THE CURB SHALL BE PLACED WHERE THE SIDEWALK MEETS THE DRIVEWAY. DUMMY JOINTS PERPENDICULAR TO THE CURB, AND WITHIN THE BOUNDARIES OF THE PARALLEL DUMMY JOINTS, SHALL BE PLACED AT INTERVALS EQUAL TO THE WIDTH OF THE SIDEWALK.
7. A MINIMUM OF TWO ROUND AND SMOOTH DOWEL BARS 3 /8" IN DIAMETER AND 18" IN LENGTH SHALL BE SPACED 18" APART AT EACH EXPANSION JOINT.
8. SIDEWALK RAMP LENGTHS SHALL BE OF SUFFICIENT LENGTH TO MAINTAIN 8.33% (1:12) MAXIMUM SLOPE. WHERE SIDEWALKS CROSS DRIVEWAYS, SIDEWALK CROSS SLOPE SHALL NOT EXCEED 2%.
9. SIDEWALK RAMP SURFACE SHALL BE BRUSH FINISHED.

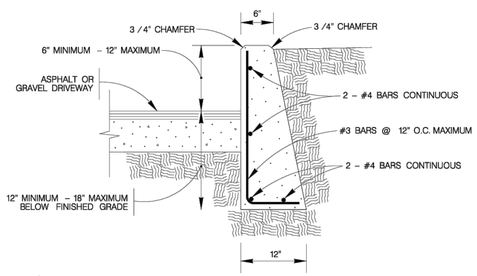

NOTE:
1. COST OF REINFORCEMENT TO BE INCLUDED IN UNIT COST OF ITEM 307.1.
2. CONCRETE RETAINING WALL COMBINATION TYPE SHALL BE USED FOR CONCRETE DRIVEWAYS.

DRIVEWAY – CONCRETE RETAINING WALL

ON COMPACTED SUBGRADE
ITEM 307.1

MAY 2009

CITY OF SAN ANTONIO
CAPITAL IMPROVEMENTS MANAGEMENT SERVICES DEPARTMENT

CONCRETE DRIVEWAY STANDARDS

% SUBMITTAL	PROJECT NO.:	DATE:
DRWN. BY: V. VASQUEZ	DSGN. BY:	CHKD. BY: R.S. HOSSEINI, P.E.	SHEET NO.: OF

CUDEENGINEERS.COM
4122 Pond Hill Road, Suite 101
San Antonio, Texas 78231
P:(210) 681.2951 F: (210) 523.7112

GOERKE SUBDIVISION PHASE 1
CONCRETE DRIVEWAY DETAILS

DATE 09/30/2024
PROJECT NO. 03346.101
DRAWN BY R.B./M.A.S.
CHECKED BY K.M.H.

REVISIONS
1.
2.
3.
4.
5.
6.
7.
8.
9.

STATE OF TEXAS
KYLE M. HUDEK
138753
LICENSED PROFESSIONAL ENGINEER
11/12/2024
CUDE ENGINEERS
TBPE No. 455
TBPLS No. 10048500

C7.D4

REPRODUCTION OF THE ORIGINAL SIGNED AND SEALED PLAN AND/OR ELECTRONIC MEDIA MAY HAVE BEEN INADVERTENTLY ALTERED. CONTRACTOR IS RESPONSIBLE FOR VERIFYING THE SCALE OF THE DOCUMENT AND CONTACTING CUDE ENGINEERS TO VERIFY DISCREPANCIES PRIOR TO CONSTRUCTION.

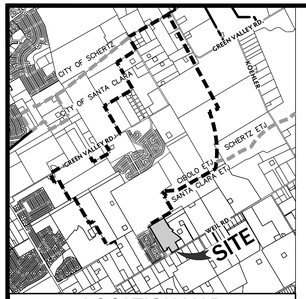

LOCATION MAP
N.T.S.

NOTE:

CONTRACTOR TO COORDINATE SIGN PLACEMENT WITH SIDEWALK/ADA RAMP CONSTRUCTION TO AVOID ANY POSSIBLE CONFLICTS.

OWNER/DEVELOPER:

LENNAR HOMES OF TEXAS LAND
AND CONSTRUCTION, LTD.
A TEXAS LIMITED PARTNERSHIP
100 NE LOOP 410, SUITE 1155
SAN ANTONIO, TX 78216

CIVIL ENGINEER:

CUDE ENGINEERS
CONTACT PERSON: KYLE HUDEK, P.E.
4122 POND HILL ROAD, SUITE 101
SAN ANTONIO, TX 78231
TEL: (210) 681-2951
FAX: (210) 523-7112

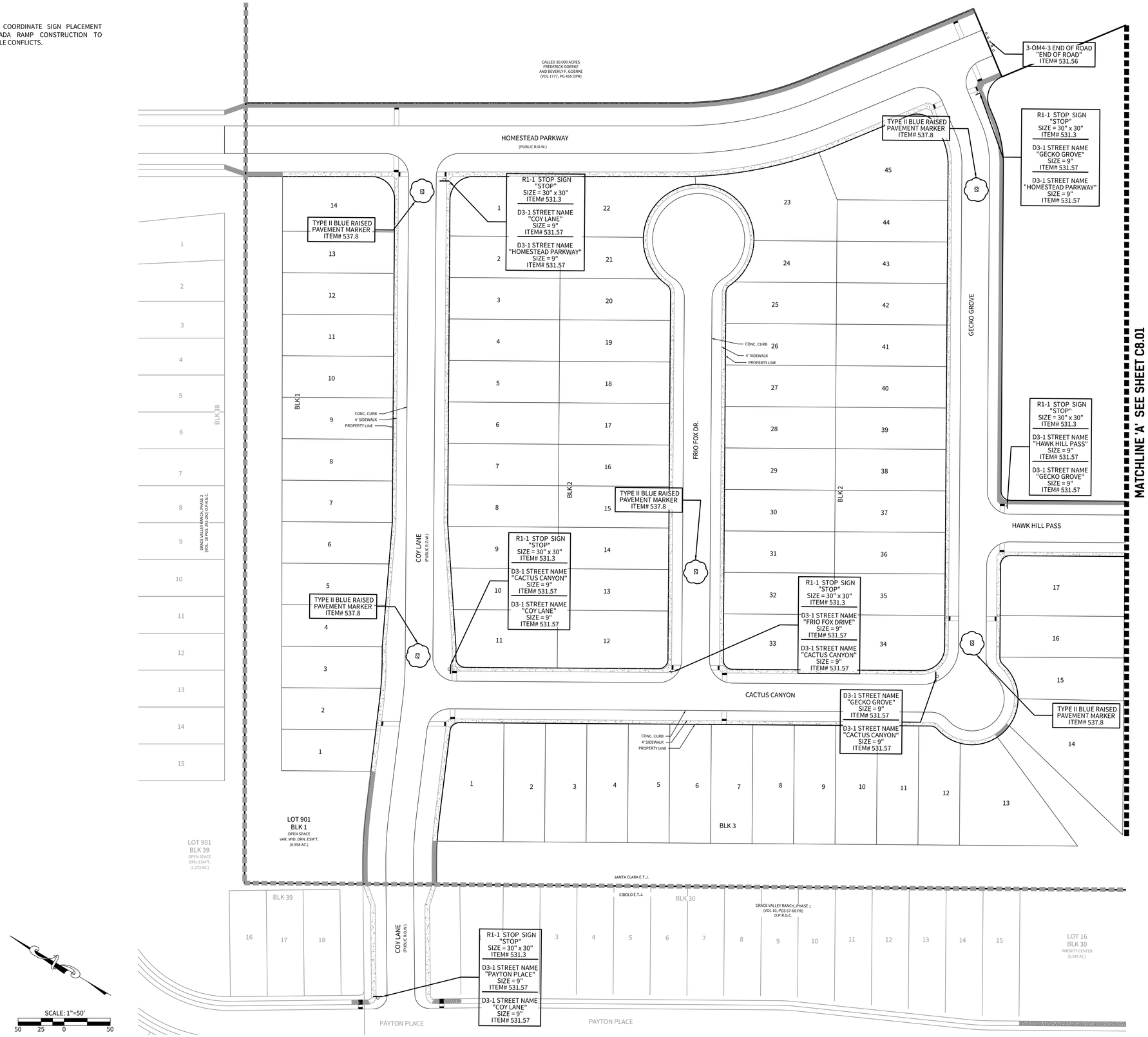

MATCHLINE 'A' SEE SHEET C8.01

SCALE: 1"=50'
50 25 0 50

REPRODUCTION OF THE ORIGINAL SIGNED AND SEALED PLAN AND/OR ELECTRONIC MEDIA MAY HAVE BEEN INADVERTENTLY ALTERED. CONTRACTOR IS RESPONSIBLE FOR VERIFYING THE SCALE OF THE DOCUMENT AND CONTACTING CUDE ENGINEERS TO VERIFY DISCREPANCIES PRIOR TO CONSTRUCTION.

CUDEENGINEERS.COM

CUDE ENGINEERS

4122 Pond Hill Road, Suite 101
San Antonio, Texas 78231
P:(210) 681.2951 F: (210) 523.7112

GOERKE SUBDIVISION PHASE 1

TRAFFIC SIGNAGE PLAN

DATE
01/16/2025

PROJECT NO.
03346.101

DRAWN BY
R.B./M.A.S.

CHECKED BY
K.M.H.

REVISIONS

1.
2.
3.
4.
5.
6.
7.
8.
9.

STATE OF TEXAS
KYLE M. HUDEK
138753
LICENSED
PROFESSIONAL ENGINEER
01/27/2025

CUDE ENGINEERS
TBPE No. 455
TBPLS No. 10048500

C8.00

C:\CAD\Projects\03346.101\CAD\C-CE01 TRAFFIC SIGNAGE PLAN.dwg, 2025/01/28 8:54:44 AM, Mahmoud

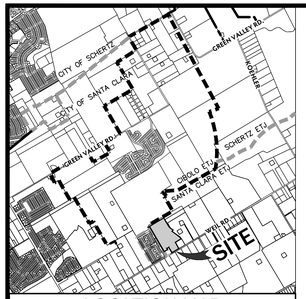

LOCATION MAP
N.T.S.

NOTE:

CONTRACTOR TO COORDINATE SIGN PLACEMENT WITH SIDEWALK/ADA RAMP CONSTRUCTION TO AVOID ANY POSSIBLE CONFLICTS.

OWNER/DEVELOPER:

LENNAR HOMES OF TEXAS LAND
AND CONSTRUCTION, LTD.
A TEXAS LIMITED PARTNERSHIP
100 NE LOOP 410, SUITE 1155
SAN ANTONIO, TX 78216

CIVIL ENGINEER:

CUDE ENGINEERS
CONTACT PERSON: KYLE HUDEK, P.E.
4122 POND HILL ROAD, SUITE 101
SAN ANTONIO, TX 78231
TEL: (210) 681-2951
FAX: (210) 523-7112

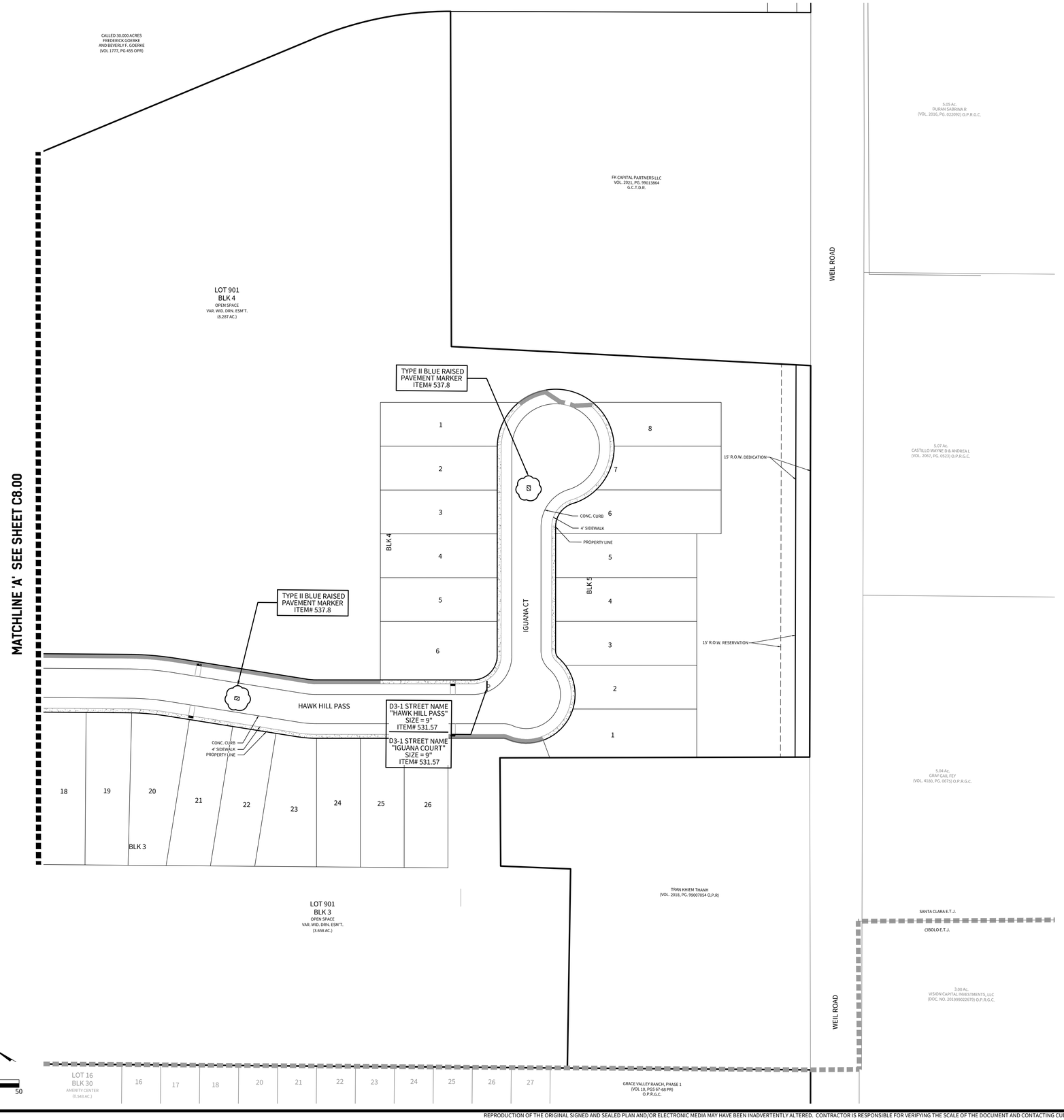

SCALE: 1"=50'
50 25 0 50

CUDEENGINEERS.COM

4122 Pond Hill Road, Suite 101
San Antonio, Texas 78231
P:(210) 681.2951 F: (210) 523.7112

GOERKE SUBDIVISION PHASE 1

TRAFFIC SIGNAGE PLAN

DATE
01/16/2025

PROJECT NO.
03346.101

DRAWN BY
R.B./M.A.S.

CHECKED BY
K.M.H.

REVISIONS
1.
2.
3.
4.
5.
6.
7.
8.
9.

STATE OF TEXAS
KYLE M. HUDEK
138753
LICENSED
PROFESSIONAL ENGINEER
01/27/2025

CUDE ENGINEERS
TBPE No. 455
TBPLS No. 10048500

C8.01

REPRODUCTION OF THE ORIGINAL SIGNED AND SEALED PLAN AND/OR ELECTRONIC MEDIA MAY HAVE BEEN INADVERTENTLY ALTERED. CONTRACTOR IS RESPONSIBLE FOR VERIFYING THE SCALE OF THE DOCUMENT AND CONTACTING CUDE ENGINEERS TO VERIFY DISCREPANCIES PRIOR TO CONSTRUCTION.

C:_CADD\Projects\03346_GOETKE\02-ACAD_CIVIL\TRAFFIC\Plan Sheets\03346 Goerke Subdivision Ph 1 TRAFFIC SIGNAGE PLAN.dwg, 2025/01/16 8:54:44am, Rodriguez, Brandon

DISCLAIMER: The use of this standard is governed by the "Texas Engineering Practice Act". No warranty of any kind of this standard to other parties or for incorrect results or damages resulting from its use.

SIGN SUPPORT DESCRIPTIVE CODES

(Descriptive Codes correspond to project estimate and quantities sheets)

SM RD SGN ASSM TY XXXXX(X)XX(X-XXXX)

Post Type

FRP = Fiberglass Reinforced Plastic Pipe (see SMD(FRP))
TWT = Thin-Walled Tubing (see SMD(TWT))
10BWG = 10 BWG Tubing (see SMD(SLIP-1) to (SLIP-3))
S80 = Schedule 80 Pipe (see SMD(SLIP-1) to (SLIP-3))

Number of Posts (1 or 2)

Anchor Type

UA = Universal Anchor - Concreted (see SMD(FRP) and (TWT))
UB = Universal Anchor - Bolted down (see SMD(FRP) and (TWT))
MS = Wedge Anchor Steel - (see SMD(TWT))
MP = Wedge Anchor Plastic (see SMD(TWT))
SA = Slipbase - Concreted (see SMD(SLIP-1) to (SLIP-3))
SB = Slipbase - Bolted Down (see SMD(SLIP-1) to (SLIP-3))

Sign Mounting Designation

P = Prefab. "Plank" (see SMD(SLIP-1) to SLIP-3), (TWT), (FRP))
T = Prefab. "T" (see SMD(SLIP-1) to (SLIP-3), (TWT))
U = Prefab. "U" (see SMD(SLIP-1) to (SLIP-3))
IF REQUIRED
1(XX or 2(XX - Number of Extensions (see SMD(SLIP-1) to (SLIP-3), (TWT))
BM = Extruded Wind Beam (see SMD(SLIP-1) to (SLIP-3))
WC = 1.12 M/ft Wing Channel (see SMD(SLIP-1) to (SLIP-3))
EXAL = Extruded Aluminum Sign Panels (see SMD(SLIP-3))

REQUIRED CLEARANCE FOR BREAKAWAY SUPPORT



To avoid vehicle undercarriage snagging, any substantial remains of a breakaway support, when it is broken away, should not project more than 4 inches above a 60-inch chord (i.e., typical space between wheel paths).

SIGN LOCATION

PAVED SHOULDERS

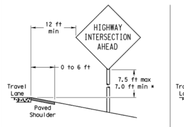

LESS THAN 6 FT. WIDE

When the shoulder is 6 ft. or less in width, the sign must be placed at least 12 ft. from the edge of the travel lane.

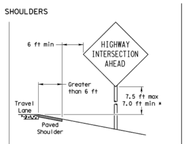

GREATER THAN 6 FT. WIDE

When the shoulder is greater than 6 ft in width, the sign must be placed at least 6 ft. from the edge of the shoulder.

BEHIND BARRIER

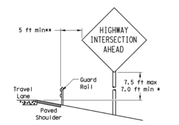

BEHIND GUARDRAIL

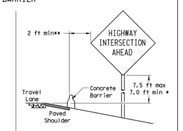

BEHIND CONCRETE BARRIER

**Sign clearance based on distance required for proper guard rail or concrete barrier performance.

T-INTERSECTION

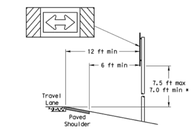

When this sign is needed at the end of a two-lane, two way roadway, the right edge of the sign should be in line with the centerline of the roadway. Place as close to ROW as practical.

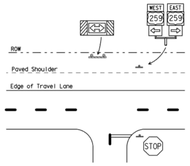

- Signs shall be mounted using the following condition that results in the greatest sign elevation:
  (1) a minimum of 7 to a maximum of 7.5 feet above the edge of the travel lane or
  (2) a minimum of 7 to a maximum of 7.5 feet above the grade at the base of the support when sign is installed on the backslope.

The maximum values may be increased when directed by the Engineer.

See the Traffic Operations Division website for detailed drawings of sign clamps, Triangular Slipbase System components and Wedge Anchor System components.

The website address is:
http://www.txdot.gov/publications/traffic.htm

No more than 2 sign posts should be located within a 7 ft. circle.

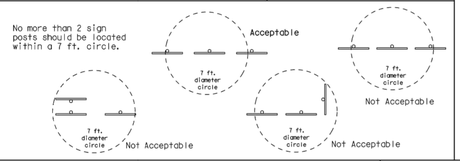

TYPICAL SIGN ATTACHMENT DETAIL

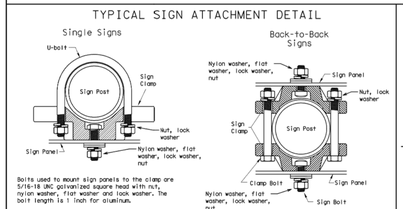

Bolts used to mount sign panels to the clamp are 5/16-18 UNC galvanized square head with nut, nylon washer, flat washer and lock washer. The bolt length is 1 inch for aluminum.

When two sign clamps are used to mount signs back-to-back, use a 5/16-18 UNC galvanized hex head per ASTM A307 with nut and helical-spring lock washer. The approximate bolt lengths for various post sizes and sign clamp types are given in the table at right. The bolt length may need to be adjusted depending upon field conditions.

Sign clamps may be either the specific size clamp or the universal clamp.

Pipe Diameter	Approximate Bolt Length	
	Specific Clamp	Universal Clamp
2" nominal	3"	3 or 3 1/2"
2 1/2" nominal	3 or 3 1/2"	3 1/2 or 4"
3" nominal	3 1/2 or 4"	4 1/2"

SIGNS WITH PLAQUES

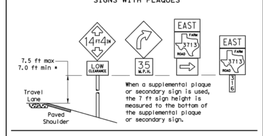

When a supplemental plaque or secondary sign is used, the 7 ft sign height is measured to the bottom of the supplemental plaque or secondary sign.

CURB & GUTTER OR RAISED ISLAND

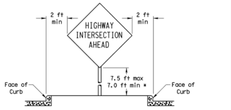

RESTRICTED RIGHT-OF-WAY (When 6 ft min. is not possible.)

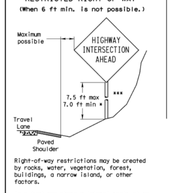

Right-of-way restrictions may be created by rocks, water, vegetation, forests, buildings, a narrow island, or other factors.

In situations where a lateral restriction prevents the minimum horizontal clearance from the edge of the travel lane, signs should be placed as far from the travel lane as practical.

*** Post may be shorter if protected by guardrail or if Engineer determines the post could not be hit due to extreme slope.

Texas Department of Transportation
Traffic Operations Division

SIGN MOUNTING DETAILS SMALL ROADSIDE SIGNS GENERAL NOTES & DETAILS

SMD(GEN)-08

©TxDOT July 2002	DN: TxDOT	CK: TxDOT	DW: TxDOT	CK: TxDOT
9-08 REVISIONS	CONT	SECT	JOB	HIGHWAY
	DIST	COUNTY		SHEET NO.

TRIANGULAR SLIPBASE INSTALLATION GENERAL REQUIREMENTS

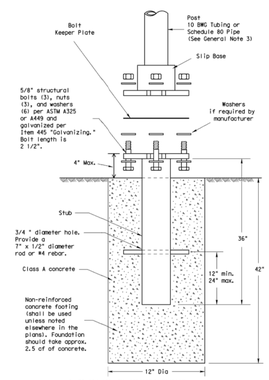

SM RD SGN ASSM TY XXXXX(X)XX(X-XXXX)

NOTE

There are various devices approved for the Triangular Slipbase System. Please reference the Material Producer List for approved slip base systems. http://www.txdot.gov/business/producer_list.htm The devices shall be installed per manufacturers' recommendations. Installation procedures shall be provided to the Engineer by Contractor.

GENERAL NOTES:

1. Slip base shall be permanently marked to indicate manufacturer. Methods, design, and location of marking are subject to approval of the TxDOT Traffic Standards Engineer.
2. Material used as post within this system shall conform to the following specifications:
   10 BWG Tubing (2.875" outside diameter)
   0.134" nominal wall thickness
   Seamless or electric-resistance welded steel tubing or pipe
   Steel shall be HSLAS Gr 55 per ASTM A1011 or ASTM A1008
   Other steels may be used if they meet the following:
   55,000 PSI minimum yield strength
   70,000 PSI minimum tensile strength
   20% minimum elongation in 2"
   Wall thickness (uncoated) shall be within the range of 0.122" to 0.138"
   Outside diameter (uncoated) shall be within the range of 2.867" to 2.883"
   Galvanization per ASTM A123 or ASTM A653 G210. For precoated steel tubing (ASTM A653), recoat tube outside diameter weld seam by metallizing with zinc wire per ASTM B833.
   Schedule 80 Pipe (2.875" outside diameter)
   0.276" nominal wall thickness
   Steel tubing per ASTM A500 Gr C
   Other seamless or electric-resistance welded steel tubing or pipe with equivalent outside diameter and wall thickness may be used if they meet the following:
   46,000 PSI minimum yield strength
   62,000 PSI minimum tensile strength
   21% minimum elongation in 2"
   Wall thickness (uncoated) shall be within the range of 0.248" to 0.304"
   Outside diameter (uncoated) shall be within the range of 2.855" to 2.895"
   Galvanization per ASTM A123
3. See the Traffic Operations Division website for detailed drawings of sign clamps and Texas Universal Triangular Slipbase System components. The website address is: http://www.txdot.gov/publications/traffic.htm
4. Sign supports shall not be spliced except where shown. Sign support posts shall not be spliced.

ASSEMBLY PROCEDURE

Foundation
1. Prepare a 12-inch diameter by 42-inch deep hole. If solid rock is encountered, the depth of the foundation may be reduced such that it is embedded a minimum of 18 inches into the solid rock.
2. The Engineer may permit batches of concrete less than 2 cubic yards to be mixed with a portable, motor-driven concrete mixer. For small placements less than 0.5 cubic yards, hand mixing in a suitable container may be allowed by Engineer. Concrete shall be Class A.
3. Push the pipe end of the slip base stub into the center of the concrete. Rotate the stub back and forth while pushing it down into the concrete to assure good contact between the concrete and stub. Continue to work the stub into the concrete until it is between 2 to 4 inches above the ground.
4. Plumb the stub. Allow a minimum of 4 days to set, unless otherwise directed by the Engineer.
5. The triangular slipbase system is multidirectional and is designed to release when struck from any direction.

Support
1. Cut support so that the bottom of the sign will be 7 to 7.5 feet above the edge of the traveway (i.e., edge of the closest lane) when slip plate is below the edge of pavement or 7 to 7.5 feet above slip plate when the slip plate is above the edge of the traveway. The cut shall be plumb and straight.
2. Attach sign to support using connections shown. When multiple signs are installed on the same support, ensure the minimum clearance between each sign is maintained. See SMD(SLIP-2) for clearances based on sign types.

CONCRETE ANCHOR

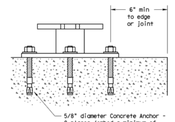

SM RD SGN ASSM TY XXXXX(X)SB(X-XXXX)

Concrete anchor consists of 5/8" diameter stud bolt with UNC series bolt threads on the upper end. Heavy hex nut per ASTM A563, and hardened washer per ASTM F436. The stud bolt shall have a minimum yield and ultimate tensile strength of 50 and 75 KSI, respectively. Nuts, bolts and washers shall be galvanized per Item 445, "Galvanizing." Adhesive type anchors shall have stud bolts installed with Type III epoxy per DMS-6100, "Epoxies and Adhesives." Adhesive anchors may be loaded after adequate epoxy cure time per the manufacturer's recommendations. Top of bolt shall extend at least flush with top of the nut when installed. The anchor, when installed in 4000 psi normal-weight concrete with a 5 1/2" minimum embedment, shall have a minimum allowable tension and shear of 3900 and 3100 psi, respectively.

Texas Department of Transportation
Traffic Operations Division

SIGN MOUNTING DETAILS SMALL ROADSIDE SIGNS TRIANGULAR SLIPBASE SYSTEM

SMD(SLIP-1)-08

©TxDOT July 2002	DN: TxDOT	CK: TxDOT	DW: TxDOT	CK: TxDOT
9-08 REVISIONS	CONT	SECT	JOB	HIGHWAY
	DIST	COUNTY		SHEET NO.

DISCLAIMER: The use of this standard is governed by the "Texas Engineering Practice Act". No warranty of any kind of this standard to other parties or for incorrect results or damages resulting from its use.

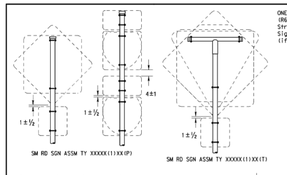

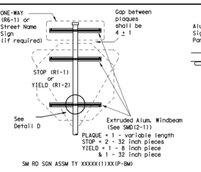

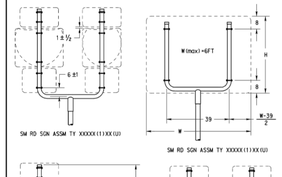

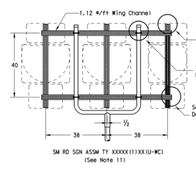

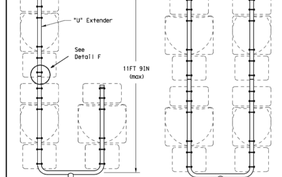

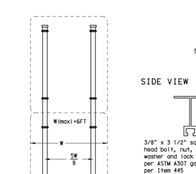

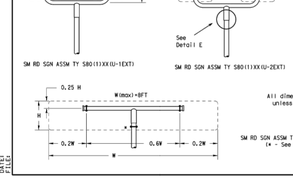

SM RD SGN ASSM TY XXXXX(1)XX(T)
(+ See Note 12)

All dimensions are in english unless detailed otherwise.

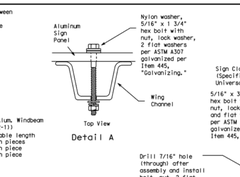

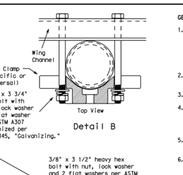

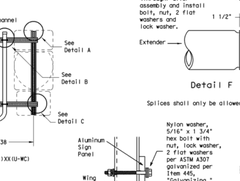

Splices shall only be allowed behind the sign substrate.

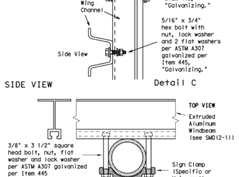

SIDE VIEW

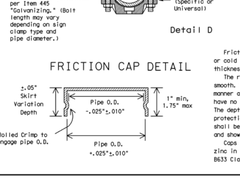

REQUIRED SUPPORT

	SIGN DESCRIPTION	SUPPORT
Regulatory	48-inch STOP sign (R1-1)	TY 10BWG(1)XX(T) TY 10BWG(1)XX(P-DW)
	60-inch YIELD sign (R1-2)	TY 10BWG(1)XX(T) TY 10BWG(1)XX(P-DW)
	48x16-inch ONE-WAY sign (R6-1)	TY 10BWG(1)XX(T) TY 10BWG(1)XX(P-DW)
	36x48, 48x36, and 48x48-inch signs	TY 10BWG(1)XX(T)
	48x60-inch signs	TY S80(1)XX(T)
	48x48-inch signs (diamond or square)	TY 10BWG(1)XX(T)
	48x60-inch signs	TY S80(1)XX(T)
Warning	48-inch Advance School X-ing sign (S1-1)	TY 10BWG(1)XX(T)
	48-inch School X-ing sign (S2-1)	TY 10BWG(1)XX(T)
	Large Arrow sign (W1-6 & W1-7)	TY 10BWG(1)XX(T)

FRICTION CAP DETAIL

Friction caps may be manufactured from hot rolled or cold rolled steel sheets. The minimum sheet metal thickness shall be 24 gauge for all cap sizes.

The rim edges shall be reasonably straight and smooth. Caps shall be sized and formed in such a manner as to produce a drive-on friction fit and have no tendency to rock when seated on the pipe. The depth shall be sufficient to give positive protection against entrance of rainwater. They shall be free of sharp creases or indentations and show no evidence of metal fracture.

Caps shall have an electrodeposited coating of zinc in accordance with the requirements of ASTM B633 Class FE/ZN 8.

Texas Department of Transportation
Traffic Operations Division

SIGN MOUNTING DETAILS SMALL ROADSIDE SIGNS TRIANGULAR SLIPBASE SYSTEM

SMD(SLIP-2)-08

©TxDOT July 2002	DN: TxDOT	CK: TxDOT	DW: TxDOT	CK: TxDOT
9-08 REVISIONS	CONT	SECT	JOB	HIGHWAY
	DIST	COUNTY		SHEET NO.

DISCLAIMER: The use of this standard is governed by the "Texas Engineering Practice Act". No warranty of any kind of this standard to other parties or for incorrect results or damages resulting from its use.

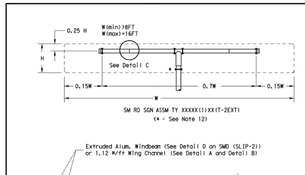

SM RD SGN ASSM TY XXXXX(1)XX(T-2EXT)
(+ See Note 12)

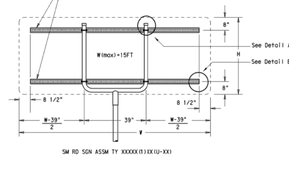

SM RD SGN ASSM TY XXXXX(1)XX(U-XX)

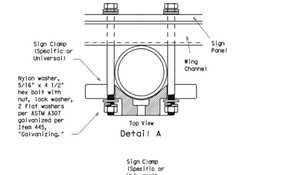

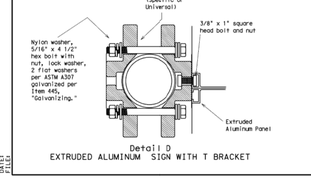

EXTRUDED ALUMINUM SIGN WITH T BRACKET

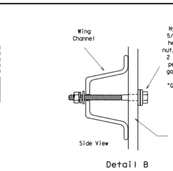

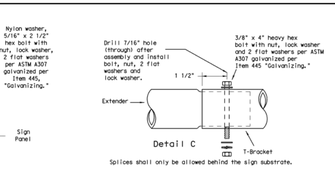

Splices shall only be allowed behind the sign substrate.

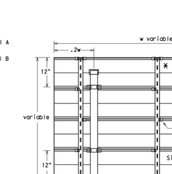

See Detail E for clamp installation

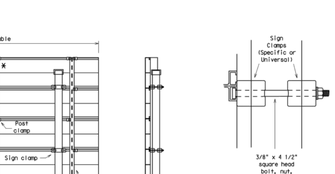

REQUIRED SUPPORT

	SIGN DESCRIPTION	SUPPORT
Regulatory	48-inch STOP sign (R1-1)	TY 10BWG(1)XX(T) TY 10BWG(1)XX(P-DW)
	60-inch YIELD sign (R1-2)	TY 10BWG(1)XX(T) TY 10BWG(1)XX(P-DW)
	48x16-inch ONE-WAY sign (R6-1)	TY 10BWG(1)XX(T) TY 10BWG(1)XX(P-DW)
	36x48, 48x36, and 48x48-inch signs	TY 10BWG(1)XX(T)
	48x60-inch signs	TY S80(1)XX(T)
	48x48-inch signs (diamond or square)	TY 10BWG(1)XX(T)
	48x60-inch signs	TY S80(1)XX(T)
Warning	48-inch Advance School X-ing sign (S1-1)	TY 10BWG(1)XX(T)
	48-inch School X-ing sign (S2-1)	TY 10BWG(1)XX(T)
	Large Arrow sign (W1-6 & W1-7)	TY 10BWG(1)XX(T)

GENERAL NOTES:

1. SIGN SUPPORT | # OF POSTS | MAX. SIGN AREA
   10 BWG | 2 | 16 SF
   10 BWG | 2 | 32 SF
   Sch 80 | 1 | 32 SF
   Sch 80 | 2 | 64 SF
2. The Engineer may require that a Schedule 80 post be used in place of a 10 BWG where a sign height is abnormally high due to a fill slope.
3. Sign support posts shall not be spliced except where shown. Sign support posts shall not be spliced.
4. Aluminum sign blanks shall conform to Departmental Material Specifications DMS-7110 and shall have the following minimum thicknesses: 0.080 for signs less than 7.5 sq. ft., 0.100 for signs 7.5 to 15 sq. ft., and 0.125 for signs greater than 15 sq. ft.
5. Signs that require specific supports due to reasons in addition to windloading are indicated on the "REQUIRED SUPPORT" table on this sheet.
6. For horizontal rectangular signs fabricated from flat aluminum, T-brackets are used for signs 24 inches or less in height. U-brackets are used for signs of greater height.
7. Where two triangular slipbase supports are used to support a single sign, they shall not be "rigidly" connected to each other except through the sign panel. This will allow each support to act independently when impacted by an errant vehicle.
8. Wing channel shall meet ASTM A 1011 SS Gr 50 and be galvanized per ASTM A 123.
9. Excess plow, wing channel, or windbeam shall be cut off so that it does not extend beyond the sign panel (i.e., excess support shall not be visible when the sign is viewed from the front.) Repair galvanized coating at cut support ends per Item 445, "Galvanizing."
10. Additional route markers may be added vertically, provided that the total sign height does not exceed the maximum allowable amount per Note 1.
11. Additional sign clamp required on the "T-bracket" post for 24 inch height signs. Place the clamp 3 inches above bottom of sign when possible.
12. Post open ends shall be fitted with Friction Caps.
13. Sign blanks shall be the sizes and shapes shown on the plans.

EXTRUDED ALUMINUM SIGN WITH T BRACKET

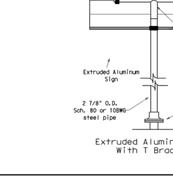

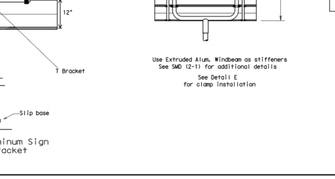

Texas Department of Transportation
Traffic Operations Division

SIGN MOUNTING DETAILS SMALL ROADSIDE SIGNS TRIANGULAR SLIPBASE SYSTEM

SMD(SLIP-3)-08

©TxDOT July 2002	DN: TxDOT	CK: TxDOT	DW: TxDOT	CK: TxDOT
9-08 REVISIONS	CONT	SECT	JOB	HIGHWAY
	DIST	COUNTY		SHEET NO.

CUDEENGINEERS.COM
CUDE ENGINEERS
4122 Pond Hill Road, Suite 101
San Antonio, Texas 78231
P:(210) 681.2951 F: (210) 523.7112

GOERKE SUBDIVISION PHASE 1

TXDOT SIGN MOUNTING DETAILS

DATE
09/30/2024

PROJECT NO.
03346.101

DRAWN BY
R.B./M.A.S.

CHECKED BY
K.M.H.

REVISIONS
1.
2.
3.
4.
5.
6.
7.
8.
9.

STATE OF TEXAS
KYLE M. HUDEK
138753
LICENSED
PROFESSIONAL ENGINEER
11/12/2024
CUDE ENGINEERS
TBPE No. 455
TBPLS No. 10048500

C8.D1

REPRODUCTION OF THE ORIGINAL SIGNED AND SEALED PLAN AND/OR ELECTRONIC MEDIA MAY HAVE BEEN INADVERTENTLY ALTERED. CONTRACTOR IS RESPONSIBLE FOR VERIFYING THE SCALE OF THE DOCUMENT AND CONTACTING CUDE ENGINEERS TO VERIFY DISCREPANCIES PRIOR TO CONSTRUCTION.

DISCLAIMER: The use of this standard is governed by the "Texas Engineering Practice Act". No warranty of any kind is made by TxDOT for any purpose whatsoever. TxDOT assumes no responsibility for errors that may appear in this standard or for incorrect results or damages resulting from its use.

Wedge Anchor Steel System

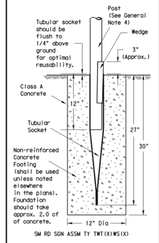

SM RD SGN ASSM TY TWT(1)WS(X)

Wedge Anchor High Density Polyethylene (HDPE) System

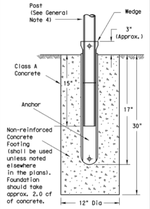

SMD RD SGN ASSM TY TWT(1)WP(X)

Universal Anchor System with Thin-Walled Tubing Post

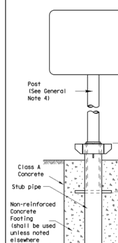

SM RD SGN ASSM TY TWT(X)UA(P)

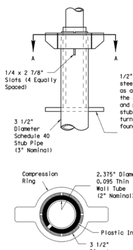

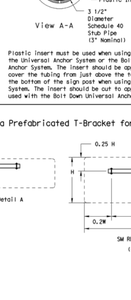

SM RD SGN ASSM TY TWT(X)UA(P)

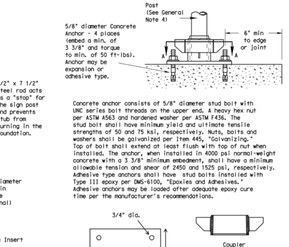

Concrete anchor consists of 5/8" diameter stud bolt with UNC series bolt threads on the upper ends. A heavy hex nut per ASTM A563 and hardened washer per ASTM F436. The stud bolt shall have minimum yield and ultimate tensile strengths of 50 and 75 ksi, respectively. Nuts, bolts and washers shall be galvanized per Item 445, "Galvanizing." Top of bolt shall extend at least flush with top of nut when installed. The anchor, when installed in 4000 psi normal-weight concrete with a 3 3/8" minimum embedment, shall have a minimum allowable tension and shear of 2450 and 1525 psi, respectively. Adhesive type anchors shall have stud bolts installed with Type III epoxy per DMS-6100, "Epoxies and Adhesives." Adhesive anchors may be loaded after adequate epoxy cure time per the manufacturer's recommendations.

SM RD SGN ASSM TY TWT(X)UB(P)

Sign Installation Using a Prefabricated T-Bracket for Thin-Wall Tubing Post

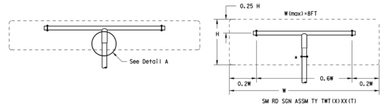

SM RD SGN ASSM TY TWT(X)X(X)T
(* - See General Note 6)

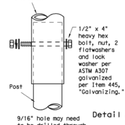

Detail A

NOTE
The devices shall be installed per manufacturer's recommendations.
Installation procedures shall be provided to the Engineer by Contractor.

GENERAL NOTES:
1. The Wedge Anchor System and the Universal Anchor System with thin wall tubing post may be used to support up to 10 square feet of sign area.
2. The tubular socket, wedge and prefabricated T-bracket shall be permanently marked to indicate manufacturer. Method, design, and location of marking are subject to the approval of the TxDOT Traffic Standards Engineer.
3. Except for posts (13 BWG Tubing), clamps, nuts and bolts, all components shall be prequalified. A list of prequalified vendors may be obtained from the Material Producer List web page. The website address is: http://www.txdot.gov/business/producer list.htm
4. Material used as post with this system shall conform to the following specifications:
   13 BWG Tubing (2.375" outside diameter) (TWT)
   0.095" nominal wall thickness
   Seamless or electric-resistance welded steel tubing
   Steel shall be HSLAS Gr 55 per ASTM A1011 or ASTM A1008
   Other steels may be used if they meet the followings:
   55,000 PSI minimum yield strength
   70,000 PSI minimum tensile strength
   18% minimum elongation in 2"
   Wall thickness (uncoated) shall be within the range of .083" to .099"
   Outside diameter (uncoated) shall be within the range of 2.368" to 2.381"
   Galvanization per ASTM 123 or ASTM A653 G210. For precoated steel tubing (ASTM A653), recoat tube outside diameter weld seam by metallizing with zinc wire per ASTM B833.
5. Sign blanks shall be the sizes and shapes shown on the plans.
6. Additional sign clamp required on the "T-bracket" post for 24" high signs. Place clamp at least 3" above bottom of sign when possible.
7. Sign supports shall not be spliced except where shown. Sign support posts shall not be spliced.
8. See the Traffic Operations Division website for detailed drawings of sign clamps and Wedge Anchor System components. The website address is: https://www.txdot.gov/publications/traffic.htm

WEDGE ANCHOR SYSTEM INSTALLATION PROCEDURE
1. Dig foundation hole. Where solid rock is encountered at ground level, the foundation shall be a minimum depth of 18". When solid rock is encountered below ground level, the foundation shall extend in the solid rock a minimum depth of 18" or provide a minimum foundation depth of 30". If solid rock is encountered, the socket/stub may be reduced in length as required to a minimum length of 18". Any material removed from the socket/stub shall be from the bottom and the clearance requirements given on SMD(GEN) must be followed. The inner surfaces of the socket/stub must remain free of concrete or other debris.
2. The Engineer may permit batches of concrete less than 2 cubic yards to be mixed with a portable, motor driven concrete mixer. For small placements less than 0.5 cubic yards, hand mixing in a suitable container may be allowed by Engineer. Place concrete into hole until it is approximately flush with the ground. Concrete shall be Class A.
3. Insert tubular socket into concrete until top of socket is approximately 1/4 " above the concrete surface.
4. Plumb the socket. Allow a minimum 4 days for concrete to set, unless otherwise directed by Engineer.
5. Attach the sign to the sign post.
6. Insert the sign post into socket and align sign face with roadway.
7. Drive the wedge into the socket to secure post. This will leave approximately 3 inches of the wedge exposed.

UNIVERSAL ANCHOR SYSTEM INSTALLATION PROCEDURE
1. Dig foundation hole. Where solid rock is encountered at ground level, the foundation shall be a minimum depth of 18". When solid rock is encountered below ground level, the foundation shall extend in the solid rock a minimum depth of 18" or provide a minimum foundation depth of 30". If solid rock is encountered, the socket/stub may be reduced in length as required to a minimum length of 18". Any material removed from the socket/stub shall be from the bottom and the clearance requirements given on SMD(GEN) must be followed. The inner surfaces of the socket/stub must remain free of concrete or other debris.
2. Insert base post in hole to depths shown and backfill hole with concrete.
3. Level and plumb the base post using a torpedo level and allow concrete adequate time to set. The bottom of the slots provided in the stub pipe shall remain above the top of the concrete foundation.
4. Attach the sign to the sign post.
5. Install plastic insert around bottom of post.
6. Insert sign post into base post. Lower until the post comes to rest on steel rod.
7. Seat compression ring using a hammer. Typically, the top of compression ring will be approximately level with top of stub post when optimally installed.
8. Check sign post by hand to ensure it is unable to turn. If loose, increase the tightening of the compression ring.

Texas Department of Transportation
Traffic Operations Division

SIGN MOUNTING DETAILS SMALL ROADSIDE SIGNS WEDGE & UNIVERSAL ANCHOR WITH THIN WALL TUBING POST

SMD(TWT)-08

©TxDOT July 2002	REVISIONS	TxDOT	DIV. TxDOT	TxDOT	DIV. TxDOT
9-08		DIST	COUNTY	HIGHWAY	
		CONT	SECT	JOB	
		SHEET NO.			

FILE: 26E

DISCLAIMER: The use of this standard is governed by the "Texas Engineering Practice Act". No warranty of any kind is made by TxDOT for any purpose whatsoever. TxDOT assumes no responsibility for errors that may appear in this standard or for incorrect results or damages resulting from its use.

Universal Anchor System with Fiberglass Reinforced Plastic (FRP) Post

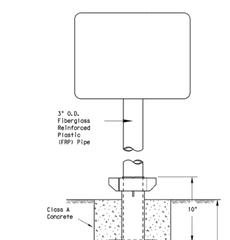

SM RD SGN ASSM TY FRP(X)UA(P)

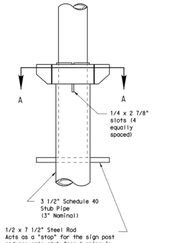

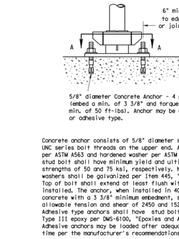

5/8" diameter Concrete Anchor - 4 places (embed a min. of 3 3/8" and torque to min. of 50 ft-lbs). Anchor may be expansion or adhesive type.

Concrete anchor consists of 5/8" diameter stud bolt with UNC series bolt threads on the upper end. A heavy hex nut per ASTM A563 and hardened washer per ASTM F436. The stud bolt shall have minimum yield and ultimate tensile strengths of 50 and 75 ksi, respectively. Nuts, bolts and washers shall be galvanized per Item 445, "Galvanizing." Top of bolt shall extend at least flush with top of nut when installed. The anchor, when installed in 4000 psi normal-weight concrete with a 3 3/8" minimum embedment, shall have a minimum allowable tension and shear of 2450 and 1525 psi, respectively. Adhesive type anchors shall have stud bolts installed with Type III epoxy per DMS-6100, "Epoxies and Adhesives." Adhesive anchors may be loaded after adequate epoxy cure time per the manufacturer's recommendations.

BOLT-DOWN DETAILS

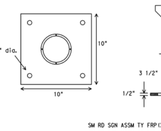

SM RD SGN ASSM TY FRP(X)UB(P)

Typical Sign Mounting Detail for FRP Support with Single Sign

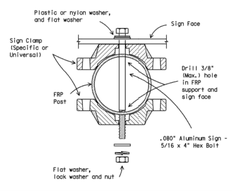

Typical Sign Mounting Detail for FRP Support with Back-to-Back Signs

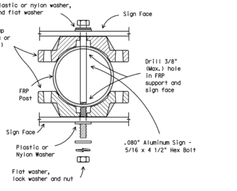

GENERAL NOTES:
1. FRP sign supports for a single type sign support may be used for signs up to and including 16 square feet. Dual post installation may be used for signs up to and including 32 square feet.
2. All nuts, bolts and washers shall be galvanized per Item 445, "Galvanizing."
3. See the Traffic Operations Division website for detailed drawings of sign clamps. The website address is: http://www.txdot.gov/publications/traffic.htm

FRP POST REQUIREMENTS
1. Materials shall conform to the requirements of Departmental Material Specification DMS-4410 and will be furnished in a yellow or gray color as specified elsewhere in the plans.
2. Thickness of FRP sign support is 0.125" + 0.031", - 0.0".
3. FRP sign supports are prequalified by the Traffic Operations Division.
   Prequalification procedures are obtained by writing:
   Texas Department of Transportation
   Traffic Operations Division
   125 East 11th Street
   Austin, Texas 78701-2483

UNIVERSAL ANCHOR SYSTEM INSTALLATION PROCEDURES
1. Dig foundation hole. Where solid rock is encountered at ground level, the foundation shall be a minimum depth of 18". When solid rock is encountered below ground level, the foundation shall extend in the solid rock a minimum depth of 18" or provide a minimum foundation depth of 30". If solid rock is encountered, the socket/stub may be reduced in length as required to a minimum length of 18". Any material removed from the socket/stub shall be from the bottom and the clearance requirements given on SMD(GEN) must be followed. The inner surfaces of the socket/stub must remain free of concrete or other debris.
2. The Engineer may permit batches of concrete less than 2 cubic yards to be mixed with a portable, motor driven concrete mixer. For small placements less than 0.5 cubic yards, hand mixing in a suitable container may be allowed by Engineer. Concrete shall be Class A.
3. Insert base post in foundation hole to depths shown and fill hole with concrete. Cut base post from bottom and ensure a minimum of 18" embedment if installed in solid rock.
4. Level and plumb the base post with coupler using a torpedo level and let concrete set a minimum of 4 days, unless otherwise directed by Engineer. Bottom of base post slots shall be above the concrete footing.
5. Attach sign to FRP post.
6. Insert sign post into base post. Lower until the post comes to rest on the steel rod.
7. Use hammer to ensure the coupler is firmly seated. Top of coupler should be level with top of base post in most instances.
8. Check sign to ensure there is no twist. If loose, increase the tightening of coupler.

BOLT DOWN SIGN SUPPORT
1. Position base plate with coupler on existing concrete.
2. Drill holes into concrete and insert the 5/8" diameter bolts with wedge anchors, and tighten nuts.
3. Attach sign to FRP post.
4. Insert bottom of sign post into pipe stub.
5. Use hammer to ensure the coupler is firmly seated. Top of coupler should be level with top of base post in most instances.
6. Check sign to ensure there is no twist. If loose, increase the tightening of coupler.

Texas Department of Transportation
Traffic Operations Division

SIGN MOUNTING DETAILS SMALL ROADSIDE SIGNS UNIVERSAL ANCHOR SYSTEM WITH FRP POST

SMD(FRP)-08

©TxDOT July 2002	REVISIONS	TxDOT	DIV. TxDOT	TxDOT	DIV. TxDOT
9-08		DIST	COUNTY	HIGHWAY	
		CONT	SECT	JOB	
		SHEET NO.			

FILE: 26F

STOCK LIMITS: The sale of this standard is governed by the "Texas Engineering Practice Act". No warranty of any kind is made by TxDOT for any purpose whatsoever. TxDOT assumes no responsibility for errors that may appear in this standard or for incorrect results or damages resulting from its use.

REFLECTIVE RAISED PAVEMENT MARKERS FOR VEHICLE POSITIONING GUIDANCE

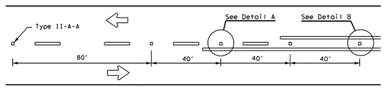

CENTERLINE FOR ALL TWO LANE ROADWAYS

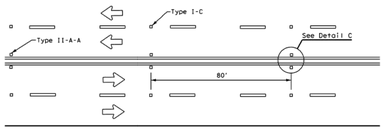

CENTERLINE & LANE LINES FOR FOUR LANE TWO-WAY HIGHWAYS

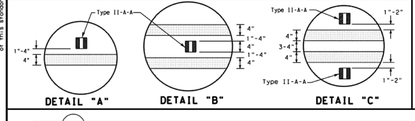

DETAIL "A" DETAIL "B" DETAIL "C"

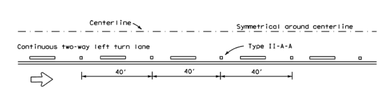

CENTERLINE AND LANE LINES FOR TWO-WAY LEFT TURN LANE

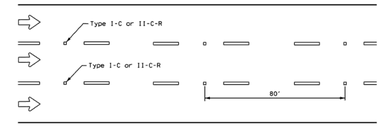

LANE LINES FOR ONE-WAY ROADWAY (NON-FREEWAY FACILITIES)

Raised pavement markers Type II-C-R shall have clear face toward normal traffic and red face toward wrong-way traffic.

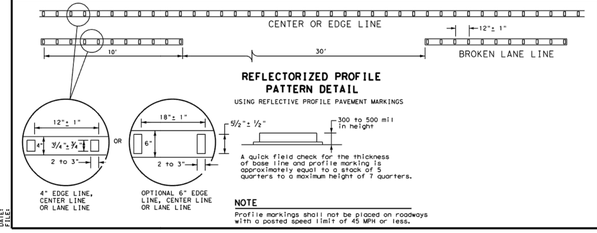

4" EDGE LINE, CENTER LINE OR LANE LINE

OPTIONAL 6" EDGE LINE, CENTER LINE OR LANE LINE

NOTE
Profile markings shall not be placed on roadways with a posted speed limit of 45 MPH or less.

GENERAL NOTES
1. All raised pavement markers placed in broken lines shall be placed in line with and midway between the stripes.
2. On concrete pavements the raised pavement markers should be placed to one side of the longitudinal joints.

MATERIAL SPECIFICATIONS	
PAVEMENT MARKERS (REFLECTORIZED)	DMS-4200
EPOXY AND ADHESIVES	DMS-6100
BITUMINOUS ADHESIVE FOR PAVEMENT MARKERS	DMS-6130
TRAFFIC PAINT	DMS-8200
HOT APPLIED THERMOPLASTIC	DMS-8220
PERMANENT PREFABRICATED PAVEMENT MARKINGS	DMS-8240

All pavement marking materials shall meet the required Departmental Material Specifications as specified by the plans.

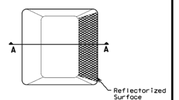

Type I (Top View)

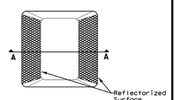

Type II (Top View)

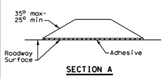

SECTION A

RAISED PAVEMENT MARKERS

Texas Department of Transportation | Traffic Safety Division Standard

POSITION GUIDANCE USING RAISED MARKERS RELECTORIZED PROFILE MARKINGS PM(2)-20

FILE:	pm2-20.dgn	DN:	CK:	DW:	CK:
©TxDOT April 1977		CONT	SECT	JOB	HIGHWAY
4-92 2-10	REVISIONS				
5-00 2-12		DIST	COUNTY		SHEET NO.
8-00 4-20					

FILE: 2

CUDEENGINEERS.COM

CUDE ENGINEERS

4122 Pond Hill Road, Suite 101
San Antonio, Texas 78231
P:(210) 681.2951 F: (210) 523.7112

GOERKE SUBDIVISION PHASE 1

TXDOT SIGN MOUNTING DETAILS

DATE
09/30/2024

PROJECT NO.
03346.101

DRAWN BY
R.B./M.A.S.

CHECKED BY
K.M.H.

REVISIONS
1.
2.
3.
4.
5.
6.
7.
8.
9.

STATE OF TEXAS
KYLE M. HUDEK
138753
LICENSED
PROFESSIONAL ENGINEER
11/12/2024

CUDE ENGINEERS
TBPE No. 455
TBPLS No. 10048500

C8.D2

REPRODUCTION OF THE ORIGINAL SIGNED AND SEALED PLAN AND/OR ELECTRONIC MEDIA MAY HAVE BEEN INADVERTENTLY ALTERED. CONTRACTOR IS RESPONSIBLE FOR VERIFYING THE SCALE OF THE DOCUMENT AND CONTACTING CUDE ENGINEERS TO VERIFY DISCREPANCIES PRIOR TO CONSTRUCTION.