TABLE OF CONTENTS	
Sheet Number	Sheet Title
C0.00	GENERAL NOTES
C1.00	STORMWATER POLLUTION PREVENTION PLAN
C1.01	STORMWATER POLLUTION PREVENTION PLAN
C2.00	GRADING PLAN
C2.01	GRADING PLAN
C3.00	UTILITY LAYOUT PLAN
C3.01	UTILITY LAYOUT PLAN
C4.00	SANITARY SEWER NOTES AND DETAILS*
C4.01	SANTIARY SEWER DEATAILS*
C4.02	SANITARY SEWER MASTER PLAN
C4.03	SANITARY SEWER MASTER PLAN
C4.04	SANITARY SEWER PLAN & PROFILE - LINE ''3A''
C4.05	SANITARY SEWER PLAN & PROFILE - LINE ''3H''
C4.06	SANITARY SEWER PLAN & PROFILE - LINE ''3K''
C4.07	SANITARY SEWER PLAN & PROFILE - LINE ''3L''
C4.08	SANITARY SEWER PLAN & PROFILE - LINE ''3M''
C4.09	SANITARY SEWER PLAN & PROFILE - LINE ''3N''
C4.10	SANITARY SEWER PLAN & PROFILE - LINE ''3J''
C5.00	WATER DISTRIBUTION STANDARD DETAILS*
C5.01	WATER DISTRIBUTION STANDARD DETAILS*
C5.02	WATER DISTRIBUTION PLAN
C5.03	WATER DISTRIBUTION PLAN
C6.00	MASTER DRAINAGE PLAN - ULTIMATE CONDITIONS
C6.01	DRAINAGE PLAN & PROFILE - DRAIN 3A
C6.02	DRAINAGE PLAN & PROFILE - TEMP DRAIN 3B
C6.03	DRAINAGE PLAN & PROFILE - DRAIN 3J
C6.04	DRAINAGE PLAN & PROFILE - DRAIN 3F
C6.05	CONCRETE RIP-RAP AND CURB INLET DETAILS*
C6.06	CURB INLET DETAILS*
C6.07	BOX CULVERT AND HEADWALL DETAILS*
C7.00	STREET PLAN & PROFILE - THEA MEADOWS
C7.01	STREET PLAN & PROFILE - GOLDENEYE COURT
C7.02	STREET PLAN & PROFILE - MERGANSER AVENUE
C7.03	STREET PLAN & PROFILE - RINGNECKED ROAD
C7.04	STREET PLAN & PROFILE - PINTAIL AVENUE
C7.05	STREET PLAN & PROFILE - SHOVELER STREET
C7.06	STANDARD STREET DETAILS*
C7.07	ADA RAMP STANDARDS*
C7.08	TYPICAL CONCRETE DRIVEWAY STANDARDS*
C8.00	TRAFFIC SIGNAGE PLAN
C8.01	TRAFFIC SIGNAGE PLAN
C8.02	TXDOT SIGN MOUNTING DETAILS*
C8.03	TXDOT SIGN MOUNTING DETAILS*

* DENOTES STANDARD DETAILS ADOPTED FOR USE ON THIS PROJECT

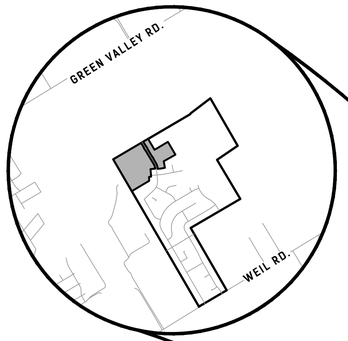

LOCATION MAP

VICINITY MAP

GRACE VALLEY RANCH
PHASE 3B

CONSTRUCTION PLANS

DEVELOPER:

LENNAR HOMES OF TEXAS LAND AND
CONSTRUCTION, LTD.
CONTACT: RICHARD MOTT, P.E.
100 NE LOOP 410, SUITE 1155
SAN ANTONIO, TEXAS 78216
TEL: (210) 403-6282

4122 Pond Hill Road, Suite 101
San Antonio, Texas 78231
P:(210) 681.2951 F: (210) 523.7112

DRAWN BY	DATE	PLAT NO.
M.A.S.	11/25/2024	
CHECKED BY	**PROJECT NO.**	**CUDE ENGINEERS**
KYLE HUDEK, P.E.	03346.010	TBPE No. 455 TBPLS No. 10048500

STATE OF TEXAS
KYLE M. HUDEK
138753
LICENSED
PROFESSIONAL ENGINEER

11/27/2024

I HAVE REVIEWED THIS PLAN SET FOR QUALITY ASSURANCE AND QUALITY CONTROL PURPOSES.

THIS PLAN SET HAS BEEN PREPARED, DESIGNED AND REVIEWED UNDER MY DIRECT SUPERVISION.

STREET AND DRAINAGE GENERAL NOTES:

1. ALL WORK IS TO BE INSTALLED IN ACCORDANCE WITH STANDARDS OF THE CITY OF CIBOLO MATERIALS AND CONSTRUCTION PROCEDURES WITHIN THE SCOPE OF THIS CONTRACT WILL CONFORM TO APPLICABLE CITY OF CIBOLO SUBDIVIONS REGULATIONS AND, STANDARD SPECIFICATIONS AND DETAILS.

2. FOR ALL REFERENCES TO THE TEXAS DEPARTMENT OF TRANSPORTATION (TXDOT), THE CONTRACTOR SHALL SEE THEIR CURRENT STANDARD SPECIFICATIONS FOR CONSTRUCTION AND MAINTENANCE OF HIGHWAYS, STREETS, AND BRIDGES, WHICH IS ALSO LOCATED AT WWW.TXDOT.GOV.

3. ALL CONCRETE SHALL BE AS DETAILED ON THE PLAN SHEETS AND MEET MATERIAL REQUIREMENTS OF GUADALUPE COUNTY.

4. ALL REINFORCING STEEL SHALL BE GRADE 60, MEET THE MATERIAL AND CONSTRUCTION REQUIREMENTS OF GUADALUPE COUNTY.

5. CONCRETE CURING SHALL BE WITH AN IMPERVIOUS MEMBRANE APPLICATION AND SHALL MEET THE MATERIAL AND APPLICATION REQUIREMENTS OF THE CITY OF SAN ANOTNIO'S "MEMBRANE CURING" AND BE LISTED ON THE GUADALUPE COUNTY APPROVED LIST OF SUPPLIERS IN ADDITION TO THE CONTRACTOR APPLYING THE CURING COMPOUND THEY ARE TO INSTALL CONTRACTION/EXPANSION JOINTS ON CONCRETE WORK.

6. ALL CONCRETE CONSTRUCTION AND FINISHING SHALL MEET THE REQUIREMENTS OF GUADALUPE COUNTY.

7. THE CONTRACTOR IS REQUIRED TO ATTEND A PRE-CONSTRUCTION CONFERENCE AND SHALL SCHEDULE IT WITH THE CITY PLANNING AND ENGINEERING DEPARTMENT (RUDY KLEIN A1 (210) 658-9900 EXT 3139) A MINIMUM OF ONE (1) WEEK PRIOR TO BEGINNING CONSTRUCTION.

8. MANHOLES SHALL BE BROKEN BELOW THE FINISH GRADE LEVEL UNTIL THE BASE IS COMPLETED AND THEN RESTORED.

9. THE ENGINEER WILL STAKE THE STREET ONE TIME ONLY AND FURNISH CUT SHEETS TO THE STREET CONTRACTOR; ANY CONSTRUCTION STAKES REMOVED OR DESTROYED BY THE CONTRACTOR OR HIS EMPLOYEES WILL BE REPLACED AT THE CONTRACTOR'S EXPENSE.

10. AN INDEPENDENT TESTING LABORATORY APPROVED BY THE CITY OF CIBOLO SHALL PERFORM ALL "FIELD AND LABORATORY TESTING". THE CITY REQUIRES ALL INSPECTION AND/OR TESTING FIRMS TO BE ACCREDITED, QUALIFIED, AND IN COMPLIANCE WITH THE REQUIREMENTS OF ASTM E329, "STANDARD SPECIFICATION FOR AGENCIES ENGAGED IN CONSTRUCTION INSPECTION AND/OR TESTING". FIRMS MUST PRESENT A COPY OF THEIR CURRENT, OFFICIAL ACCREDITATION BY THE AMERICAN ASSOCIATION FOR LABORATORY ACCREDITATION (A2LA) OR THE AMERICAN ASSOCIATION OF STATE HIGHWAY AND TRANSPORTATION OFFICIALS (AASHTO) AND CURRENT AMRL AND CCRL PROFICIENCY RESULTS. THE FIRMS SHALL BE ACCREDITED IN ALL MATERIAL TEST PROCEDURES REQUIRED TO BE PERFORMED FOR EACH PROJECT.

11. THE DEVELOPER WILL HIRE A THIRD PARTY FOR CONSTRUCTION MATERIAL TESTING IN WHICH THE CONTRACTOR WILL REQUIRE TO COORDINATE AND PROVIDE NECESSARY INFORMATION TO THEM. THE FOLLOWING TEST SCHEDULE SHALL BE ADHERE TO:

    A. ALL IMPORT FILL PLACED IN THE STREET'S SUBGRADE SHALL BE SELECT MATERIAL, WITH A PLASTICITY INDEX LESS THAN TWENTY (20), AND COMPACTED IN MAXIMUM EIGHT (8) INCH LIFTS TO 98% DENSITY OF TXDOT'S TEST METHOD TEX 113-E. PROVIDE TESTING ON EACH EIGHT (8) INCH COMPACTED LIFT. SUBGRADE MOISTURE DENSITY TESTING SHALL BE AT THE MINIMUM FREQUENCY OF THREE (3) PER BLOCK AND SHALL NOT TO EXCEED FIVE HUNDRED (500) FOOT SPACING.

    B. FLEXIBLE BASE TESTING SHALL INCLUDE – P.I., L.L., GRADATION, AND WET BALL MILL OF MATERIAL SHALL BE TESTED UPON DELIVERY TO THE PROJECT AND AS DIRECTED BY THE CITY. MOISTURE DENSITY TESTING SHALL BE AT THE MINIMUM RATE OF THREE (3) PER BLOCK AND SHALL NOT TO EXCEED FIVE HUNDRED (500) FOOT SPACING. THE QUALITY CONTROL TEST ON THE MATERIALS SHALL BE PERFORMED BY THE CONTRACTOR'S CITY APPROVED TESTING FIRM. IN-PLACE DENSITY SHALL MEET THE REQUIREMENTS DETAILED IN THE CITY'S SUBDIVISION REGULATIONS.

    C. HOT AND WARM MIX ASPHALTIC CONCRETE (HMAC/WMAC) DENSITY – IN PLACE DENSITY TESTING SHALL RESULT BETWEEN 92% AND 97% OF THE MAXIMUM THEORETICAL GRAVITY PER TEX 207-F. A SET OF TWO (2) CORES SHALL BE RANDOMLY SAMPLED AT A DISTANCE NOT TO EXCEED FIVE HUNDRED (500) FOOT SPACING PER BLOCK. ALL QUALITY CONTROL NUCLEAR TESTING OF THE IN-PLACE HMAC/WMAC IS FOR QUALITY CONTROL INFORMATION ONLY. THE HMAC/WMAC THICKNESS IS REQUIRED TO BE MEASUREMENT BY CORE. FIELD QUALITY CONTROL PERSONNEL SHALL BE TXDOT LEVEL IB CERTIFIED AND BE PRESENT AT START AND THROUGH THE DURATION OF THE PLACEMENT OPERATONS OF THE HMAC/WMAC TO DOCUMENT DENSITY, THICKNESS, AND COMPACTION AND PLACEMENT OPERATIONS. THE CITY WILL DETERMINE THE REMOVAL AND REPLACEMENT OF ALL FAILED PRODUCTION AND PLACEMENT HMAC/WMAC TEST RESULTS.

    D. RECYCLED ASPHALT SHINGLES (RAS) AND RECYCLED ASPHALT PAVEMENT (RAP) SHALL NOT BE USED IN ANY HMAC OR WMAC MIXES.

    E. CONCRETE STRUCTURES – A MINIMUM OF ONE (1) SET OF COMPRESSIVE CONCRETE STRENGTH TEST OF 4, SIX (6) INCH DIAMETER CYLINDERS EACH WILL BE TESTED PER EACH STRUCTURE AND THE FREQUNCY SHALL BE NO LESS THAN ONE (1) SET PER SIXTY (60) CUBIC YARDS OF CONCRETE PLACED AND AT LEAST ONE (1) SET PER DAY.

    F. CONCRETE CURB AND SIDEWALK – PROVIDE ONE (1) SET OF FOUR (4), SIX (6) INCH DIAMETER CYLINDERS PER EACH 500 LINEAR FEET OF CURB AND/OR SIDEWALK AND AT LEAST ONE (1) SET PER DAY.

    G. THE CONTRACTOR SHALL SUBMIT CONCRETE, WMAC, AND HMAC DESIGNS A MINIMUM OF 2 WEEKS PRIOR TO THE PLACEMENT OF THE MATERIAL.

12. PROOF ROLLING – ALL SUBGRADE AND EACH LIFT OF BASE MATERIAL SHALL BE PROOF–ROLLED TO THE SATISFACTION OF THE CITY. THE CONTRACTOR SHALL PROVIDE THE NECESSARY EQUIPMENT AND OPERATORS FOR PROOF-ROLLING AS DIRECTED BY THE CITY. SOFT AND YIELDING AREAS DISCOVERED SHALL BE CORRECTED BY THE CONTRACTOR AT THEIR EXPENSE.

13. SURFACE STRUCTURES SUCH AS MAILBOXES, STREET SIGNS, FENCES, DRIVEWAYS, SIDEWALKS, LANDSCAPING, CONCRETE ISLANDS, CURBS OR CONCRETE DRIVEWAYS, ETC., VISIBLE AT THE TIME OF THE SURVEY ARE SHOWN ON THE PLANS. IT IS THE CONTRACTOR'S RESPONSIBILITY TO SAFEGUARD AND MAINTAIN ANY AND ALL SURFACE STRUCTURES DURING THE COURSE OF WORK AND TO REPLACE OR REPAIR THOSE ITEMS WHICH ARE DAMAGED BY THE CONTRACTOR WITH LIKE OR BETTER QUALITY AND SHALL BE RESPONSIBLE FOR RESTORING TO ITS ORIGINAL OR BETTER CONDITION (NO SEPARATE PAY ITEM).

14. LOCATIONS AND DEPTHS OF EXISTING UTILITIES SHOWN ON THE PLANS ARE UNDERSTOOD TO BE APPROXIMATE. ACTUAL LOCATIONS MUST BE FIELD VERIFIED BY THE CONTRACTOR AT LEAST 48 HOURS PRIOR TO CONSTRUCTION. IT SHALL BE THE CONTRACTOR'S RESPONSIBILITY TO LOCATE ALL UTILITIES, PROTECT THEM DURING CONSTRUCTION AND REPAIR ANY DAMAGE TO OTHER UTILITIES AT NO COST TO THE CITY OF CIBOLO.

15. IT IS THE CONTRACTOR'S RESPONSIBILITY TO SEE THAT ALL SIGNS AND BARRICADES ARE PROPERLY INSTALLED AND MAINTAINED. ALL LOCATIONS AND DISTANCES WILL BE DECIDED UPON IN THE FIELD BY THE CONTRACTOR, USING THE TEXAS MANUAL ON UNIFORM TRAFFIC CONTROL DEVICES. THE CITY'S CONSTRUCTION INSPECTOR/TRAFFIC ENGINEERING REPRESENTATIVE WILL ONLY BE RESPONSIBLE TO INSPECT BARRICADES AND SIGNS. IF IN THE OPINION OF THE TRAFFIC ENGINEERING REPRESENTATIVE/ CONSTRUCTION INSPECTOR, THE TRAFIC CONTROL DEVICES DO NOT CONFORM TO ESTABLISHED STANDARDS, ARE INCORRECTLY PLACED OR INSUFFICIENT IN QUANTITY TO PROTECT THE TRAVELING GENERAL PUBLIC, THE CONSTRUCTION INSPECTOR WILL HAVE THE OPTION OF STOPPING THE OPERATIONS UNTIL SUCH TIME AS THE CONDITIONS ARE CORRECTED AT NO EXPENSE TO THE CITY OF CIBOLO.

16. DEVELOPER/CONTRACTOR TO INSTALL ALL STREET NAME SIGNS, STOP SIGNS, SPEED LIMIT, YIELD SIGNS, ETC. SIGNS & STREET NAMES SHALL MEET TEXAS MUTCD STANDARDS.

17. THE STREET CONTRACTOR IS REQUIRED TO ADJUST ALL EXISTING MANHOLES (SEE "ADJUSTING EXISTING MANHOLES" OF THE SPECIFICATION) AND WATER VALVES TO MATCH THE GRADE OF THE STREET SECTION OR THE ELEVATION SPECIFIED ON THE PLANS OR AS DIRECTED BY THE ENGINEER.

18. DUE TO FEDERAL REGULATIONS TITLE 49, PART 192-181 ACCESS TO GAS VALVES MUST BE MAINTAINED AT ALL TIMES. THE CONTRACTOR MUST PROTECT AND WORK AROUND ANY GAS VALVES THAT ARE IN THE PROJECT AREA.

19. CONTRACTOR SHALL VERIFY THE EXACT LOCATION OF UNDERGROUND UTILITIES AND OTHER UNDERGROUND STRUCTURES WHETHER SHOWN ON THE PLANS OR NOT. CONTRACTOR WILL NOTIFY ALL UTILITY COMPANIES AT LEAST 72 HOURS PRIOR TO EXCAVATION.

CITY OF CIBOLO	(210) 658-9900
GVSUD	(830) 914-2330
GVTC	(830) 885-4411
GVEC	1-800-401-8345
DIG TESS	1-800-344-8377
TEXAS STATE WIDE ONE CALL LOCATORS	1-800-545-6005 OR 811

TIME WARNER CABLE
AT&T
MCI
VERIZON

20. CONCRETE CURB SHALL BE CONSTRUCTED WITH A MAXIMUM OF EIGHTY (80) FEET BETWEEN EXPANSION JOINTS AND MARKED AT TEN (10) FOOT INTERVALS WITH APPROVED STEEL MARKING TOOLS. EXPANSION JOINTS SHALL BE PLACED AT THE BEGINNING OF ALL RADII AND AT A MAXIMUM OF EIGHTY (80) FOOT INTERVALS AS DIRECTED BY THE ENGINEER.

21. THE CONTRACTOR SHALL NOTIFY THE CITY PLANNING AND ENGINEERING DEPARTMENT (RUDY KLEIN A1 (210) 658-9900 EXT 3139) PRIOR TO PLACING BACKFILL OR CONCRETE AND PRIOR TO ANY TESTING. CONTRACTOR SHALL REQUEST INSPECTIONS A MINIMUM OF 24 HOURS IN ADVANCE. NO INSPECTIONS ARE AVAILABLE BETWEEN 12:00 P.M. AND 1:00 P.M. OR AFTER 4:00 PM DAILY, ON WEEKENDS, OR ON CITY HOLIDAYS.

22. CONCRETE SIDEWALKS SHALL HAVE TOOLED WEAKENED PLANE JOINTS EVERY FOUR (4) FEET AND DOWELED EXPANSION JOINT WITH ONE QUARTER INCH (¼) BITUMASTIC MATERIAL FORTY FEET (40) ON CENTER AND ABUTTING EXISTING STRUCTURES.

23. ALL WORKMANSHIP AND MATERIAL SHALL CONFORM TO THE CITY OF CIBOLO ORDINANCES FOR PUBLIC WORKS CONSTRUCTION AND GUADALUPE COUNTY

24. CONTRACTOR SHALL INSTALL CURB FOR HANDICAP RAMPS AS SHOWN ON THE PLANS AND ADA STANDARD PLAN SHEETS.

25. CONTRACTOR SHALL PROVIDE BRASS KEYS TO BE USED TO OPEN LOCKING MANHOLE COVERS ON DRAINAGE STRUCTURES DURING PRELIMINARY INSPECTION FOR ACCEPTANCE OF PROJECT.

26. EXISTING STREETS TRENCHES ARE TO BE BACKFILLED WITH FLOWABLE FILL FROM THE TOP OF THE BEDDING MATERIAL TO WITHIN TWO (2) INCHES OF THE FINISHED GRADE ALLOWING FOR THE SURFACE HMAC/WMAC.

CERTIFICATE OF APPROVAL BY CITY ENGINEER:

APPROVED ON THIS THE ____ DAY OF _____, 20 ____, BY THE CITY ENGINEER, CITY OF CIBOLO, TEXAS.

_____
CITY ENGINEER, CITY OF CIBOLO

"RELEASE OF THIS APPLICATION DOES NOT CONSTITUTE A VERIFICATION OF ALL DATA, INFORMATION AND CALCULATIONS SUPPLIED BY THE APPLICANT. THE ENGINEER OF RECORD IS SOLELY RESPONSIBLE FOR THE COMPLETENESS, ACCURACY AND ADEQUACY OF HIS/HER SUBMITTAL, WHETHER OR NOT THE APPLICATION IS REVIEWED FOR CODE COMPLIANCE BY THE CITY ENGINEER."

"ALL RESPONSIBILITY FOR THE ADEQUACY OF THESE PLANS REMAINS WITH THE ENGINEER WHO PREPARED THEM. IN APPROVING THESE PLANS, THE CITY OF CIBOLO MUST RELY UPON THE ADEQUACY OF THE WORK OF THE DESIGN ENGINEER."

27. REMOVE EXISTING CURB ON ALL NEW DRIVEWAYS AND PLACE THE COMPLETE PAVEMENT THICKNESS WITH A MINIMUM OF FIVE (5) INCHES THICKNESS ON RESIDENTIAL AND SIX (6) INCHES MINIMUM ON COMMERCIAL; DEPENDING ON TRAFFIC WEIGHT.

28. CONCRETE PLACED IN NEW DRIVEWAYS INCLUDING ALLEY'S SHALL MEET A MINIMUM 3,000 PSI COMPRESSIVE STRENGTH AT 28 DAYS.

29. EXCESS MATERIAL IS TO BE DISPOSED OF AS DIRECTED BY THE ENGINEER. NO EXCESS MATERIAL SHALL BE DUMPED OR ALLOWED TO ENTER ANY WATERWAY, CULVERT OR OTHER DRAINAGE STRUCTURE. THE CONTRACTOR SHALL NOT PLACE ANY MATERIAL IN THE 100-YEAR FLOODPLAIN WITHOUT OBTAINING AN APPROVED FLOOD PLAIN PERMIT.

30. ANY WORK COMPLETED WITHOUT PRIOR AUTHORIZATION WHETHER INCLUDED IN THE PLANS AND SPECIFICATIONS OR NOT, SHALL NOT BE COMPENSATED BY THE CITY OF UNIVERSAL CITY.

31. PRIOR TO THE COMMENCEMENT OF ANY WORK, THE COUNTY MUST ATTEND A PRE-CONSTRUCTION MEETING INCLUDING (BUT NOT LIMITED TO) THE CITY, ENGINEER, CONTRACTOR, DEVELOPER'S INSPECTION REPRESENTATIVE, AND DEVELOPER'S CONSTRUCTION MATERIAL TESTING REPRESENTATIVE.

32. DURING CONSTRUCTION, NOTIFY THE COUNTY AT CONSTRUCTION@CO.GUADALUPE.TX.US AT LEAST 48 HOURS IN ADVANCE OF ANY WORK TO BE PERFORMED AFFECTING SUBGRADE, BASE, OR PAVEMENT INCLUDING BACKFILL OF ANY PROPOSED UTILITIES UNDERNEATH THE PAVEMENT AND FILL AREAS UPON WHICH PAVEMENT IS PROPOSED TO BE PLACED. SUCH NOTIFICATION IS ALSO REQUIRED BEFORE IMPLEMENTING ANY APPROVED TRAFFIC CONTROL PLANS ON EXISTING COUNTY-MAINTAINED ROADS. FULL CLOSURE OF COUNTY ROADS REQUIRES AT LEAST ONE MONTH ADVANCE NOTICE AND IS SUBJECT TO THE DISCRETION OF THE COUNTY ENGINEER AND POSSIBLE APPROVAL BY GUADALUPE COUNTY COMMISSIONERS COURT PER TRANSPORTATION CODE, CHAPTER 251.

33. DURING CONSTRUCTION, PROVIDE ALL INSPECTION AND TESTING REPORTS TO THE COUNTY AT CONSTRUCTION@CO.GUADALUPE.TX.US AS SOON AVAILABLE FOR IDENTIFICATION AND CORRECTION OF ANY EMERGING DEFICIENCIES.

34. AT THE COMPLETION OF CONSTRUCTION, PROVIDE AS-BUILT DRAWINGS.

MISCELLANEOUS NOTES:

1. ACCESS TO THIS SITE IS PROVIDED THROUGH TWO PROPOSED DRIVEWAYS ALONG GREEN VALLEY RD.

2. DRIVEWAYS ARE SHOWN FOR ILLUSTRATIVE PURPOSES ONLY TO DENOTE A POTENTIAL CONFLICT WITH DRAINAGE FACILITY AND/OR ADA RAMP. ALL DRIVEWAYS WILL BE BUILT WITH HOMEBUILDING.

3. ALL REQUIRED ADA RAMPS ARE SHOWN ON THE PLANS. ONLY ADA RAMPS WITHOUT RESIDENTIAL LOT FRONTAGE SHALL BE BUILT WITH THE STREET INFRASTRUCTURE.

4. CONTRACTOR SHALL REFERENCE TREE PLAN AND PRIVATE GRADING PLAN FOR CLEARING AND GRADING LIMITS.

5. PRIOR TO THE INSTALLATION OF STREET BASE MATERIAL, CONTRACTOR SHALL COORDINATE WITH ENGINEER AND UTILITY PROVIDERS TO INSTALL NECESSARY CONDUITS FOR UTILITY INSTALLATION.

6. CONTRACTOR IS RESPONSIBLE FOR ENSURING POSITIVE SITE DRAINAGE AT ALL TIMES DURING AND UPON COMPLETION OF INFRASTRUCTURE.

7. CONTRACTOR IS REQUIRED TO NOTIFY ENTERPRISE UTILITIES WHEN ENCROACHING UPON THE EXISTING GAS EASEMENT ON SITE.

CITY OF CIBOLO NOTES:

1. ALL CONSTRUCTION SHALL BE IN ACCORDANCE WITH THE CITY OF CIBOLO DESIGN AND CONSTRUCTION MANUAL AND THE UNIFIED DEVELOPMENT CODE, HERE AFTER REFERRED TO THE UDC.

2. APPROVAL OF THESE CONSTRUCTION PLANS BY THE CITY OF CIBOLO DOES NOT CONSTITUTE A VERIFICATION OF ALL DATA, INFORMATION AND CALCULATIONS SUPPLIED BY THE APPLICANT. THE ENGINEER OF RECORD IS SOLELY RESPONSIBLE FOR THE COMPLETENESS, ACCURACY AND ADEQUACY OF HIS/HER SUBMITTAL WHETHER OR NOT THE APPLICATION IS REVIEWED FOR CODE COMPLIANCE BY THE CITY ENGINEER.

3. ALL RESPONSIBILITY FOR THE ADEQUACY OF THESE PLANS REMAINS WITH THE ENGINEER WHO PREPARED THEM. IN APPROVING THESE PLANS, THE CITY OF CIBOLO MUST RELY ON THE ADEQUACY OF THE WORK OF THE ENGINEER.

4. DESIGN PROCEDURES ARE IN COMPLETE COMPLIANCE WITH THE CITY OF CIBOLO DESIGN AND CONSTRUCTION MANUAL. IT IS THE RESPONSIBILITY OF THE ENGINEER TO REQUEST A WAIVER FROM ANY ASPECT OF THESE PLANS THAT DO NOT COMPLY WITH THE UDC.

5. A MINIMUM OF TWO EXISTING BENCH MARKS TIED TO CITY OF CIBOLO GRID SHOULD BE SHOWN ON THE PLANS. IN ADDITION TWO PERMANENT BENCHMARKS PER SUBDIVISION SHALL BE INSTALLED IN EACH SUBDIVISION TO INCLUDE DESCRIPTION, LOCATION, AND ELEVATION AND TIE TO CITY OF CIBOLO STANDARDS WHEN POSSIBLE.

6. CAST BRONZE SURVEY MARKERS SHALL BE PLACED IN CONCRETE IN PERMANENT, ACCESSIBLE LOCATIONS AT THE TIME OF CONSTRUCTION. THE LOCATIONS OF THE MARKERS SHALL BE INDICATED ON THE CONSTRUCTION PLANS. A MINIMUM OF ONE MARKER SHALL BE PLACED FOR EACH 20 ACRES OF THE PROJECT.

7. PRIOR TO BEGINNING CONSTRUCTION, THE OWNER OR HIS AUTHORIZED REPRESENTATIVE SHALL CONVENE A PRE-CONSTRUCTION CONFERENCE BETWEEN THE CITY OF CIBOLO, CONSULTING ENGINEER, CONTRACTOR, AND ANY OTHER AFFECTED PARTIES. NOTIFY THE CITY OF CIBOLO AT LEAST 48 HOURS PRIOR TO THE TIME OF THE CONFERENCE AND 48 HOURS PRIOR TO THE BEGINNING OF CONSTRUCTION.

8. THE CONTRACTOR SHALL GIVE THE CITY A MINIMUM OF 48 HOURS NOTICE BEFORE BEGINNING EACH PHASE OF CONSTRUCTION.

9. BARRICADES, BUILT TO CITY OF CIBOLO SPECIFICATIONS, SHALL BE CONSTRUCTED ON ALL DEAD-END STREETS AND AS NECESSARY DURING CONSTRUCTION TO MAINTAIN JOB SAFETY. (STREETS, ETC. MAY BE LISTED IN ADDITION TO OR INSTEAD OF NOTE.)

10. IF BLASTING IS PLANNED BY THE CONTRACTOR, A BLASTING PERMIT MUST BE SECURED PRIOR TO COMMENCEMENT OF ANY BLASTING.

11. ANY EXISTING PAVEMENT, CURBS, AND/ OR SIDEWALKS DAMAGED OR REMOVED WILL BE REPAIRED BY THE CONTRACTOR AT HIS EXPENSE BEFORE ACCEPTANCE OF THE SUBDIVISION.

12. THE LOCATION OF ANY WATER AND / OR WASTEWATER LINES SHOWN ON THE PLANS MUST BE VERIFIED BY THE PUBLIC WORKS DEPARTMENT.

13. USE ONE CALL UTILITY SYSTEM: DIAL 1-800-344-8377, 48 HOURS BEFORE YOU DIG.

14. ALL STORM SEWER PIPES TO BE CLASS III RCP UNLESS NOTED OTHERWISE.

GENERAL NOTES:

FOR ROADS INTENDED FOR MAINTENANCE BY GUADALUPE COUNTY:

1. PRIOR TO THE COMMENCEMENT OF ANY WORK, THE COUNTY SHALL ATTEND A PRECONSTRUCTION MEETING INCLUDING (BUT NOT LIMITED TO) THE CITY, ENGINEER, CONTRACTOR, DEVELOPER'S INSPECTION REPRESENTATIVE, AND DEVELOPER'S CONSTRUCTION MATERIAL TESTING REPRESENTATIVE.

2. DURING CONSTRUCTION, NOTIFY THE COUNTY AT CONSTRUCTION@CO.GUADALUPE.TX.US AT LEAST 48 HOURS IN ADVANCE OF ANY WORK TO BE PERFORMED AFFECTING SUBGRADE, BASE, OR PAVEMENT INCLUDING BACKFILL OF ANY PROPOSED UTILITIES UNDERNEATH THE PAVEMENT AND FILL AREAS UPON WHICH PAVEMENT IS PROPOSED TO BE PLACED. SUCH NOTIFICATION IS ALSO REQUIRED BEFORE IMPLEMENTING ANY APPROVED TRAFFIC CONTROL PLANS ON EXISTING COUNTY-MAINTAINED ROADS. FULL CLOSURE OF COUNTY ROADS REQUIRES AT LEAST ONE MONTH ADVANCE NOTICE AND IS SUBJECT TO THE DISCRETION OF THE COUNTY ENGINEER AND POSSIBLE APPROVAL BY GUADALUPE COUNTY COMMISSIONERS COURT PER TRANSPORTATION CODE, CHAPTER 251.

3. DURING CONSTRUCTION, PROVIDE ALL INSPECTION AND TESTING REPORTS TO THE COUNTY AT CONSTRUCTION@CO.GUADALUPE.TX.US AS SOON AS AVAILABLE FOR IDENTIFICATION AND CORRECTION OF ANY EMERGING DEFICIENCIES.

4. AT THE COMPLETION OF CONSTRUCTION, PROVIDE AS-BUILT DRAWINGS AND A LETTER SIGNED AND SEALED BY THE ENGINEER OF RECORD CERTIFYING THAT:

    - ALL IMPROVEMENTS WERE MADE IN ACCORDANCE WITH THE APPROVED IMPROVEMENT PLANS AND COUNTY REGULATIONS.
    - ANY CHANGED IMPROVEMENTS WERE MADE IN ACCORDANCE WITH THE COUNTY'S REGULATIONS.
    - THE ELEVATIONS AND GRADES WERE TAKEN BY AN ON-SITE SURVEY ON A DATE SPECIFIED TO ENSURE THAT ALL PAVEMENT, INLETS, MANHOLES, AND APPURTENANCES ARE CONSTRUCTED TO GRADE AS SHOWN ON THE RECORD DRAWINGS AND ARE IN COMPLIANCE WITH THE APPROVED PLANS AND SPECIFICATIONS.
    - ALL TRUNK STORM SEWERS AND LEADS ARE OF THE PROPER SIZED AND AND THAT ALL IMPROVEMENTS ARE CAPABLE OF PERFORMANCE AS DESIGNED AND APPROVED.

FOR ROADS INTENDED FOR PRIVATE MAINTENANCE:

1. PRIOR TO THE COMMENCEMENT OF ANY WORK, THE COUNTY SHALL ATTEND A PRECONSTRUCTION MEETING INCLUDING (BUT NOT LIMITED TO) THE CITY, ENGINEER, CONTRACTOR, DEVELOPER'S INSPECTION REPRESENTATIVE, AND DEVELOPER'S CONSTRUCTION MATERIAL TESTING REPRESENTATIVE.

2. DURING CONSTRUCTION, NOTIFY THE COUNTY AT CONSTRUCTION@CO.GUADALUPE.TX.US AT LEAST 48 HOURS IN ADVANCE OF ANY WORK TO BE PERFORMED AFFECTING SUBGRADE, BASE, OR PAVEMENT INCLUDING BACKFILL OF ANY PROPOSED UTILITIES UNDERNEATH THE PAVEMENT AND FILL AREAS UPON WHICH PAVEMENT IS PROPOSED TO BE PLACED. SUCH NOTIFICATION IS ALSO REQUIRED BEFORE IMPLEMENTING ANY APPROVED TRAFFIC CONTROL PLANS ON EXISTING COUNTY-MAINTAINED ROADS. FULL CLOSURE OF COUNTY ROADS REQUIRES AT LEAST ONE MONTH ADVANCE NOTICE AND IS SUBJECT TO THE DISCRETION OF THE COUNTY ENGINEER AND POSSIBLE APPROVAL BY GUADALUPE COUNTY COMMISSIONERS COURT PER TRANSPORTATION CODE, CHAPTER 251.

3. DURING CONSTRUCTION, PROVIDE ALL INSPECTION AND TESTING REPORTS TO THE COUNTY AT CONSTRUCTION@CO.GUADALUPE.TX.US AS SOON AS AVAILABLE FOR IDENTIFICATION AND CORRECTION OF ANY EMERGING DEFICIENCIES.

4. AT THE COMPLETION OF CONSTRUCTION, PROVIDE AS-BUILT DRAWINGS.

CONSTRUCTION SEQUENCING: (LIST PROCESS ON CONSTRUCTION PLAN SET)

1. CALL THE PLANNING AND DEVELOPMENT SERVICES DEPARTMENT 48 HOURS PRIOR TO BEGINNING ANY WORK AND SCHEDULE A RECONSTRUCTION MEETING WITH THE CITY AND ALL AFFECTED UTILITY PROVIDERS, THE GENERAL CONTRACTOR, THE DEVELOPER AND THE DEVELOPER'S ENGINEER.
2. OBTAIN A SITE DEVELOPMENT PERMIT FROM THE PLANNING AND DEVELOPMENT SERVICES DEPARTMENT.
3. PROVIDE THE PLANNING AND DEVELOPMENT SERVICES DEPARTMENT WITH EVIDENCE ALL TCEQ LICENSES AND REQUIREMENTS ARE UP TO DATE.
4. INSTALL TEMPORARY EROSION CONTROLS AND TREE PROTECTION FENCING PRIOR TO ANY CLEARING AND GRUBBING. NOTIFY THE CITY WHEN INSTALLED.
5. ROUGH-CUT ALL REQUIRED OR NECESSARY PONDS. EITHER THE PERMANENT OUTLET STRUCTURE OR A TEMPORARY OUTLET MUST BE CONSTRUCTED PRIOR TO DEVELOPMENT OF ANY EMBANKMENT OR EXCAVATION THAT LEADS TO PONDING CONDITIONS. THE OUTLET SYSTEM MUST CONSIST OF A LOW-LEVEL OUTLET AND AN EMERGENCY OVERFLOW MEETING THE REQUIREMENTS OF THE UDC. THE OUTLET SYSTEM SHALL BE PROTECTED FROM EROSION AND SHALL BE MAINTAINED THROUGHOUT THE COURSE OF CONSTRUCTION UNTIL FINAL RESTORATION IS ACHIEVED.
6. DELIVER APPROVED ROUGH CUT SHEETS TO THE CITY ENGINEER PRIOR TO CLEARING AND GRUBBING.
7. ROUGH GRADE STREETS. NO DEVELOPMENT OF EMBANKMENT WILL BE PERMITTED AT THIS TIME.
8. INSTALL ALL UTILITIES TO BE LOCATED UNDER THE PROPOSED PAVEMENT OR WITHIN THE ROAD RIGHT-OF-WAY.
9. DELIVER STORM SEWER CUT SHEETS TO THE CITY ENGINEER.
10. BEGIN INSTALLATION OF STORM SEWER LINES. UPON COMPLETION, RESTORE AS MUCH DISTURBED AREA AS POSSIBLE, PARTICULARLY CHANNELS AND LARGE OPEN AREAS.
11. DELIVER FINAL GRADE CUT SHEETS TO THE CITY ENGINEER.
12. RE-GRADE STREETS TO SUB-GRADE.
13. ENSURE THAT UNDERGROUND UTILITY CROSSINGS ARE COMPLETED. LAY 1ST COURSE BASE MATERIAL ON STREETS.
14. INSTALL CURB AND GUTTER.
15. LAY FINAL BASE COURSE ON ALL STREETS.
16. LAY ASPHALT.
17. COMPLETE FINAL GRADING AND RESTORATION OF DETENTION, SEDIMENTATION / FILTRATION PONDS.
18. COMPLETE PERMANENT EROSION CONTROL AND RESTORATION OF SITE VEGETATION.
19. REMOVE AND DISPOSE OF TEMPORARY EROSION CONTROLS.
20. COMPLETE ANY NECESSARY FINAL DRESS UP OF AREAS DISTURBED.

CUDEENGINEERS.COM

CUDE ENGINEERS

4122 Pond Hill Road, Suite 101
San Antonio, Texas 78231
P:(210) 681.2951 F: (210)523.7112

GRACE VALLEY RANCH PHASE 3B

GENERAL NOTES

DATE 08/05/2024

PROJECT NO. 03346.010

DRAWN BY M.A.S./R.B.

CHECKED BY K.M.H.

REVISIONS

1.
2.
3.
4.
5.
6.
7.
8.
9.

STATE OF TEXAS
KYLE M. HUDEK
138753
LICENSED
PROFESSIONAL ENGINEER
08/12/2024

CUDE ENGINEERS
TBPE No. 455
TBPLS No. 10048500

C0.00

P:\03346\010\2-DWG\4-Plans\COVER, COVER1.dwg 2024/08/05 12:00pm Rbandoval

REPRODUCTION OF THE ORIGINAL SIGNED AND SEALED PLAN AND/OR ELECTRONIC MEDIA MAY HAVE BEEN INADVERTENTLY ALTERED. CONTRACTOR IS RESPONSIBLE FOR VERIFYING THE SCALE OF THE DOCUMENT AND CONTACTING CUDE ENGINEERS TO VERIFY DISCREPANCIES PRIOR TO CONSTRUCTION.

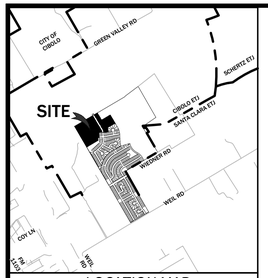

LOCATION MAP N.T.S.

DEVELOPER:

LENNAR HOMES OF TEXAS LAND AND CONSTRUCTION, LTD.
CONTACT PERSON: RICHARD MOTT
100 NE LOOP 410, SUITE 1155
SAN ANTONIO, TX 78216
TEL: (210) 403-6200

CIVIL ENGINEER:

CUDE ENGINEERS
CONTACT PERSON: CHRIS CHAFFEE, P.E.
4122 POND HILL ROAD, SUITE 101
SAN ANTONIO, TX 78231
TEL: (210) 681-2951
FAX: (210) 523-7112

NOTE:

1. ALL SILT FENCES AND/OR ROCK BERMS AND TEMPORARY CONSTRUCTION ENTRANCES/EXITS SHALL BE PLACED AT THE MOST DOWN-GRADIENT POINT OF CONSTRUCTION AS SHOWN ON THIS SITE PLAN. CONTRACTOR SHALL TAKE INTO CONSIDERATION ANY PROPOSED CONSTRUCTION THAT MAY TAKE PLACE AT THESE LOCATIONS. ANY RELOCATION OF SILT FENCE, ROCK BERMS AND/OR TEMPORARY CONSTRUCTION ENTRANCES/EXITS SHALL BE AT THE CONTRACTOR'S EXPENSE.
2. AREA OF SOIL DISTURBANCES INCLUDE STREET RIGHT-OF-WAYS, UTILITY EASEMENTS & LOTS.
3. THERE WILL NOT BE STORMWATER DISCHARGES INTO THE FEMA FLOOD PLAIN.
4. THE CONTRACTOR IS REQUIRED TO MAINTAIN EROSION CONTROLS THROUGHOUT THE DURATION OF THE PROJECT.
5. THE CITY INSPECTOR HAS THE AUTHORITY TO HAVE THE CONTRACTOR MODIFY THE EROSION CONTROLS AT THE DEVELOPER'S EXPENSE. THE DEVELOPER SHALL BE NOTIFIED OF THESE MODIFICATIONS PRIOR TO COMMENCEMENT OF MODIFICATIONS.

LEGEND

- PROPERTY LINE
- EXISTING CONTOURS — 930 —
- BMP ITEM NUMBER [1]
- TEMPORARY CONSTRUCTION ENTRANCE/EXIT
- SILT FENCE SF
- SECONDARY SILT FENCE (TO BE INSTALLED ONCE GRADING IS COMPLETED) SF
- TERTIARY SILT FENCE (TO BE INSTALLED ONCE STREETS ARE INSTALLED) SF
- FLOW ARROW
- STAGING AREA
- CONCRETE WASHOUT PIT
- LIMITS OF CONSTRUCTION
- BAGGED GRAVEL INLET FILTER
- ROCK BERM

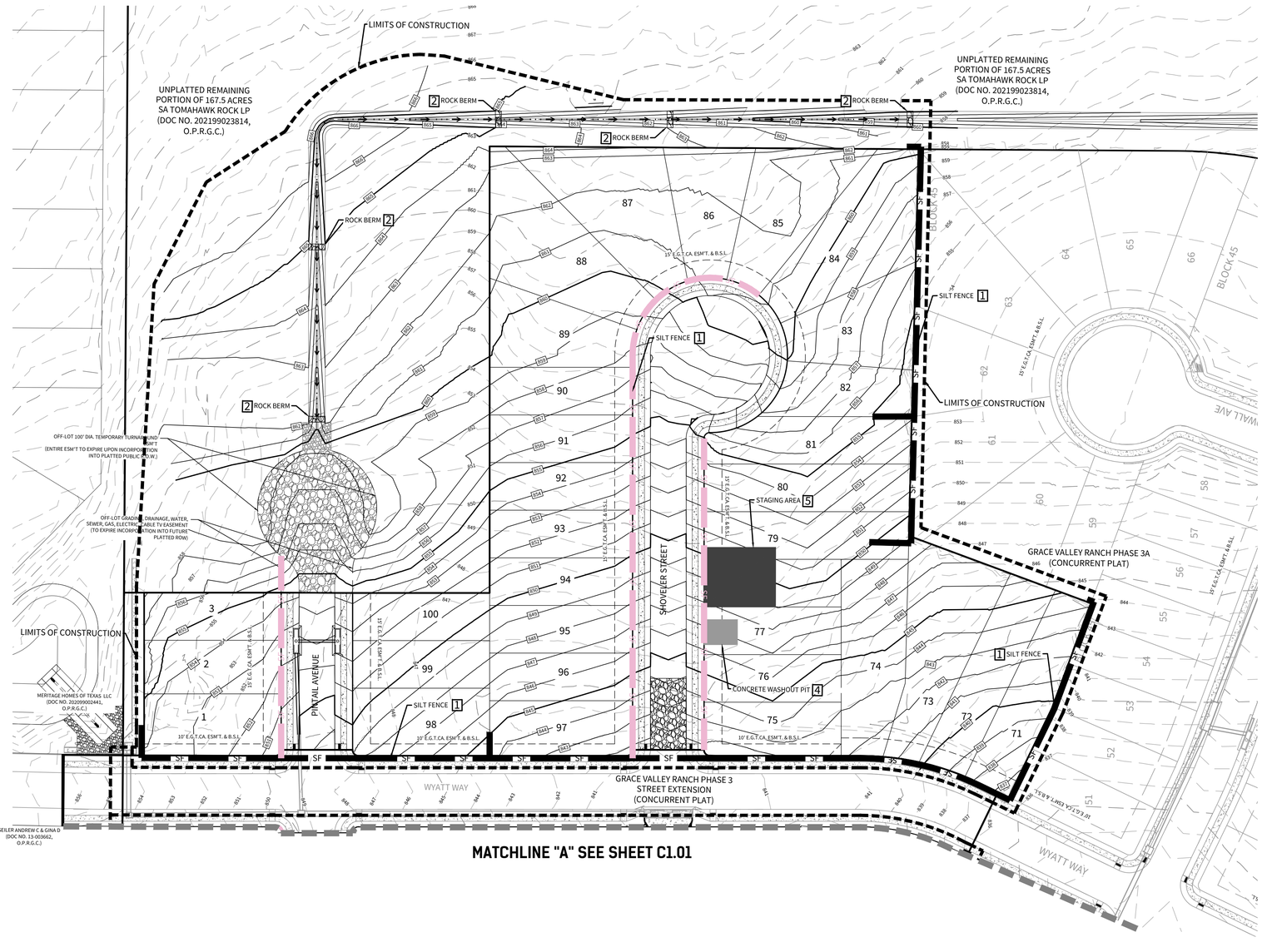

MATCHLINE "A" SEE SHEET C1.01

SCALE: 1"=50'
50 25 0 50

CUDEENGINEERS.COM

4122 Pond Hill Road, Suite 101
San Antonio, Texas 78231
P:(210) 681.2951 F: (210)523.7112

GRACE VALLEY RANCH PHASE 3B

STORMWATER POLLUTION PREVENTION PLAN

DATE 08/05/2024
PROJECT NO. 03346.010
DRAWN BY M.A.S./R.B.
CHECKED BY K.M.H.

REVISIONS
1.
2.
3.
4.
5.
6.
7.
8.
9.

STATE OF TEXAS
KYLE M. HUDEK
138753
LICENSED
PROFESSIONAL ENGINEER
08/12/2024

CUDE ENGINEERS
TBPE No. 455
TBPLS No. 10048500

C1.00

REPRODUCTION OF THE ORIGINAL SIGNED AND SEALED PLAN AND/OR ELECTRONIC MEDIA MAY HAVE BEEN INADVERTENTLY ALTERED. CONTRACTOR IS RESPONSIBLE FOR VERIFYING THE SCALE OF THE DOCUMENT AND CONTACTING CUDE ENGINEERS TO VERIFY DISCREPANCIES PRIOR TO CONSTRUCTION.

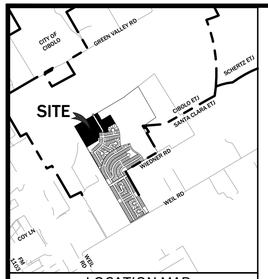

LOCATION MAP N.T.S.

DEVELOPER:
LENNAR HOMES OF TEXAS LAND AND CONSTRUCTION, LTD.
CONTACT PERSON: RICHARD MOTT
100 NE LOOP 410, SUITE 1155
SAN ANTONIO, TX 78216
TEL: (210) 403-6200

CIVIL ENGINEER:
CUDE ENGINEERS
CONTACT PERSON: CHRIS CHAFFEE, P.E.
4122 POND HILL ROAD, SUITE 101
SAN ANTONIO, TX 78231
TEL: (210) 681-2951
FAX: (210) 523-7112

NOTE:

1. ALL SILT FENCES AND/OR ROCK BERMS AND TEMPORARY CONSTRUCTION ENTRANCES/EXITS SHALL BE PLACED AT THE MOST DOWN-GRADIENT POINT OF CONSTRUCTION AS SHOWN ON THIS SITE PLAN. CONTRACTOR SHALL TAKE INTO CONSIDERATION ANY PROPOSED CONSTRUCTION THAT MAY TAKE PLACE AT THESE LOCATIONS. ANY RELOCATION OF SILT FENCE, ROCK BERMS AND/OR TEMPORARY CONSTRUCTION ENTRANCES/EXITS SHALL BE AT THE CONTRACTOR'S EXPENSE.
2. AREA OF SOIL DISTURBANCES INCLUDE STREET RIGHT-OF-WAYS, UTILITY EASEMENTS & LOTS.
3. THERE WILL NOT BE STORMWATER DISCHARGES INTO THE FEMA FLOOD PLAIN.
4. THE CONTRACTOR IS REQUIRED TO MAINTAIN EROSION CONTROLS THROUGHOUT THE DURATION OF THE PROJECT.
5. THE CITY INSPECTOR HAS THE AUTHORITY TO HAVE THE CONTRACTOR MODIFY THE EROSION CONTROLS AT THE DEVELOPER'S EXPENSE. THE DEVELOPER SHALL BE NOTIFIED OF THESE MODIFICATIONS PRIOR TO COMMENCEMENT OF MODIFICATIONS.

LEGEND

- PROPERTY LINE
- EXISTING CONTOURS — 930 —
- BMP ITEM NUMBER [1]
- TEMPORARY CONSTRUCTION ENTRANCE/EXIT
- SILT FENCE — SF —
- SECONDARY SILT FENCE (TO BE INSTALLED ONCE GRADING IS COMPLETED) — SF —
- TERTIARY SILT FENCE (TO BE INSTALLED ONCE STREETS ARE INSTALLED) — SF —
- FLOW ARROW
- STAGING AREA
- CONCRETE WASHOUT PIT
- LIMITS OF CONSTRUCTION
- BAGGED GRAVEL INLET FILTER
- ROCK BERM

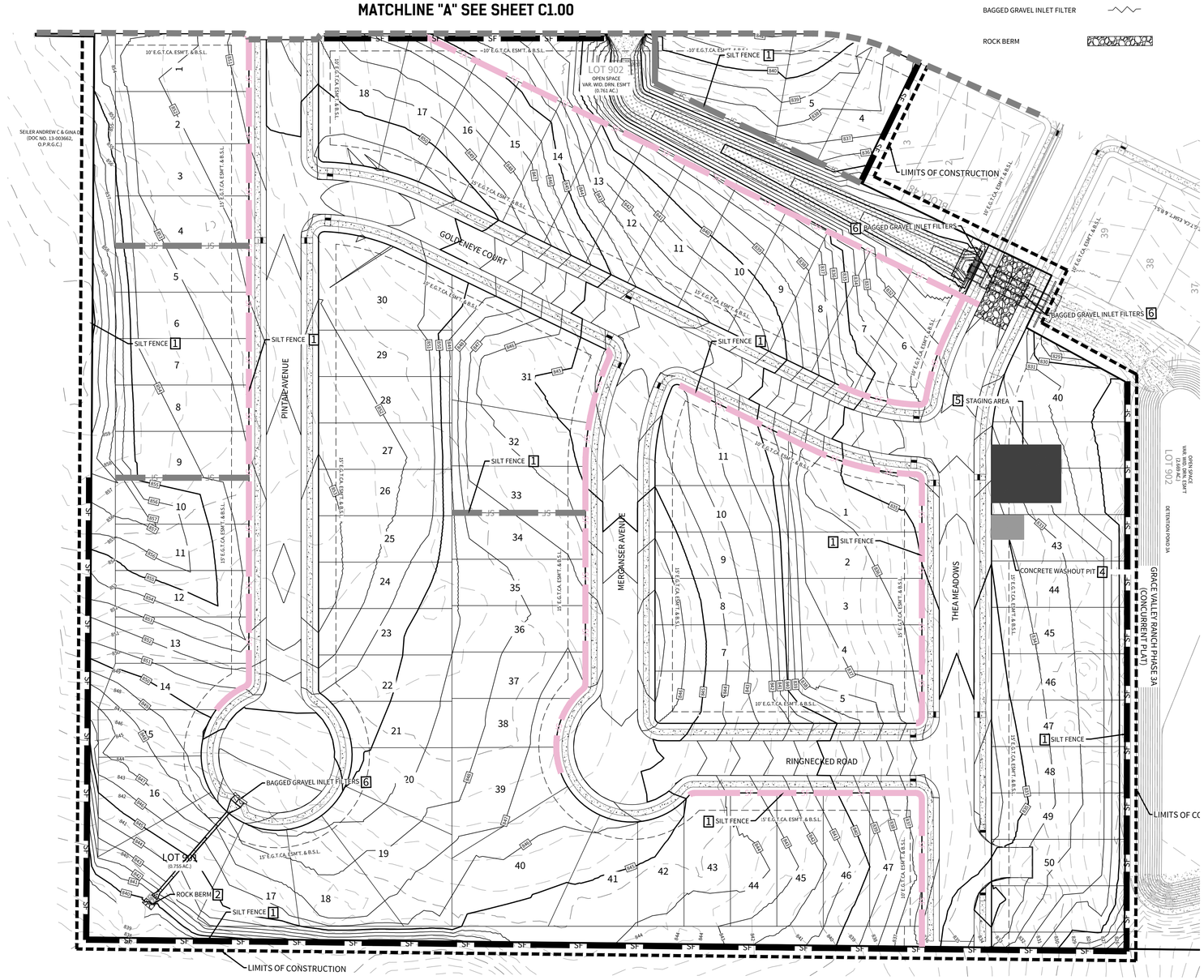

CUDEENGINEERS.COM

4122 Pond Hill Road, Suite 101
San Antonio, Texas 78231
P:(210) 681.2951 F: (210)523.7112

GRACE VALLEY RANCH PHASE 3B

STORMWATER POLLUTION PREVENTION PLAN

DATE
08/05/2024

PROJECT NO.
03346.010

DRAWN BY
M.A.S./R.B.

CHECKED BY
K.M.H.

REVISIONS
1.
2.
3.
4.
5.
6.
7.
8.
9.

STATE OF TEXAS
KYLE M. HUDEK
138753
LICENSED PROFESSIONAL ENGINEER
08/12/2024

CUDE ENGINEERS
TBPE No. 455
TBPLS No. 10048500

C1.01

REPRODUCTION OF THE ORIGINAL SIGNED AND SEALED PLAN AND/OR ELECTRONIC MEDIA MAY HAVE BEEN INADVERTENTLY ALTERED. CONTRACTOR IS RESPONSIBLE FOR VERIFYING THE SCALE OF THE DOCUMENT AND CONTACTING CUDE ENGINEERS TO VERIFY DISCREPANCIES PRIOR TO CONSTRUCTION.

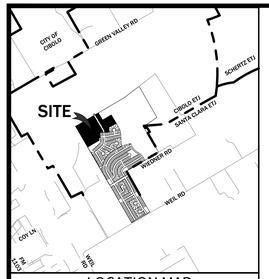

LOCATION MAP N.T.S.

DEVELOPER:

LENNAR HOMES OF TEXAS LAND AND CONSTRUCTION, LTD.
CONTACT PERSON: RICHARD MOTT
100 NE LOOP 410, SUITE 1155
SAN ANTONIO, TX 78216
TEL: (210) 403-6200

CIVIL ENGINEER:

CUDE ENGINEERS
CONTACT PERSON: CHRIS CHAFFEE, P.E.
4122 POND HILL ROAD, SUITE 101
SAN ANTONIO, TX 78231
TEL: (210) 681-2951
FAX: (210) 523-7112

NOTE:

LOT GRADING BASED ON SLABS BEING 15' BEHIND FRONT PROPERTY LINE.

MINIMUM SLAB EXPOSURE IS 1.0'.

ALL ELEVATIONS AT FRONT PROPERTY LINE ARE 0.30' ABOVE CURB ELEVATION ON LOCAL TYPE "A" STREETS.

TYPICAL PAD SIZES ARE 75' x 30' ON LOCAL TYPE "A" STREETS.

CONTRACTOR TO REFERENCE TREE PRESERVATION PLAN.

CONTOURS SHOWN ON STREET ARE TOP OF STREET.

CAUTION!!!

THE CONTRACTOR SHALL BE AWARE THAT EXISTING UTILITIES ARE WITHIN THE SITE. IT IS THE RESPONSIBILITY OF THE CONTRACTOR TO HAVE THESE UTILITIES LOCATED PRIOR TO COMMENCING CONSTRUCTION. THE CONTRACTOR SHALL USE EXTREME CAUTION WHEN WORKING IN THIS AREA. ANY DAMAGE DONE TO THESE EXISTING FACILITIES WILL BE THE SOLE RESPONSIBILITY OF THE CONTRACTOR TO REPAIR.

TRENCH EXCAVATION SAFETY PROTECTION

CONTRACTOR AND/OR CONTRACTOR'S INDEPENDENTLY RETAINED EMPLOYEE OR STRUCTURAL DESIGN/GEOTECHNICAL/SAFETY/EQUIPMENT CONSULTANT, IF ANY, SHALL REVIEW THESE PLANS AND AVAILABLE GEOTECHNICAL INFORMATION AND THE ANTICIPATED INSTALLATION SITE(S) WITHIN THE PROJECT WORK AREA IN ORDER TO IMPLEMENT CONTRACTOR'S TRENCH EXCAVATION SAFETY PROTECTION SYSTEMS, PROGRAMS, AND/OR PROCEDURES FOR THE PROJECT DESCRIBED IN THE CONTRACT DOCUMENTS. THE CONTRACTOR'S IMPLEMENTATION OF THESE SYSTEMS, PROGRAMS AND/OR PROCEDURES SHALL PROVIDE FOR ADEQUATE TRENCH EXCAVATION SAFETY PROTECTION THAT COMPLY WITH AS A MINIMUM, OSHA STANDARDS FOR TRENCH EXCAVATIONS. SPECIFICALLY, CONTRACTOR AND/OR CONTRACTOR'S INDEPENDENTLY RETAINED EMPLOYEES OR SAFETY CONSULTANT SHALL IMPLEMENT A TRENCH SAFETY PROGRAM IN ACCORDANCE WITH OSHA STANDARDS GOVERNING THE PRESENCE AND ACTIVITIES OF INDIVIDUALS WORKING IN AND AROUND TRENCH EXCAVATION.

LEGEND

- PROPOSED CONTOUR — 1000
- EXISTING CONTOUR — 1000
- PROPOSED ELEVATION — 1297.58
- PROPOSED TOP OF WALL ELEVATION — 1297.58 TW
- PROPOSED BOTTOM OF WALL ELEVATION — 1297.58 BW
- EXISTING ELEVATION — 672.00E
- GRADE BREAK — GRADE BREAK
- BUILDING SETBACK
- SWALE

GENERAL SPECIFICATIONS FOR SITE PREPARATION

1. GENERAL DESCRIPTION

THIS ITEM SHALL CONSIST OF ALL CLEARING AND GRUBBING, DEMOLITION, PREPARATION OF LAND TO BE FILLED, FILLING OF THE LAND, SPREADING, COMPACTION TESTING AND INSPECTION OF THE FILL, AND ALL SUBSIDIARY WORK NECESSARY TO COMPLETE THE GRADING OF THE CUT AND FILL AREAS TO CONFORM WITH THE LINES, GRADES AND SLOPES AS SHOWN ON THE APPROVED PLANS.

ALL LOT GRADING MUST MEET REQUIREMENTS OF FHA/HUD HANDBOOK 4140.3, SPECIFICATIONS FOR LAND DEVELOPMENTS ON CONTROLLED EARTHWORK, DATASHEET 79G. HUD 79G REQUIREMENTS FOR FILL MATERIAL OF 6 INCHES AND MORE WILL BE CONDUCTED. ALL CUT AREAS WILL ALSO MEET THE REQUIREMENTS FOR HUD 79G COMPACTION TESTING. IN ADDITION, ENGINEERS MUST PROVIDED VERIFICATION OF ALL AREAS WHICH DO NOT REQUIRE HUD 79G.

2. CLEARING THE AREA TO BE FILLED

ALL TIMBER, LOGS, TREES, BRUSH AND RUBBISH SHALL BE REMOVED FROM THE SITE.

3. SCARIFYING THE AREA TO BE FILLED

ALL ORGANIC MATTER SHALL BE REMOVED FROM THE SURFACE UPON WHICH THE FILL IS TO BE PLACED, AND THE SURFACE SHALL THEN BE DISKED OR SCARIFIED TO A MINIMUM DEPTH OF SIX INCHES (6"), ALL SURFACE RUTS OR OTHER UNEVEN FEATURES WILL BE LEVELED PRIOR TO FIELD DENSITY TESTING.

4. COMPACTING THE AREA TO BE FILLED

FOLLOWING THE CLEARING AND DISKING OR SCARIFYING OF THE FILL AREA, IT SHALL BE BLADED UNTIL IT IS UNIFORM AND FREE FROM LARGE CLODS. THE AREA SHALL BE BROUGHT TO THE ADEQUATE MOISTURE CONTENT AND COMPACTED (TYPICALLY) TO NOT LESS THAN NINETY PERCENT (90%) OF MAXIMUM DENSITY IN ACCORDANCE WITH THE CURRENT ASTM D 1557 COMPACTION PROCEDURE, OR 95% OF MAXIMUM DENSITY IN ACCORDANCE WITH THE CURRENT THD–TEX–113–E COMPACTION PROCEDURE.

5. FILL MATERIALS

THE MATERIALS USED SHALL BE FREE FROM ORGANIC MATTER AND OTHER DELETERIOUS SUBSTANCES, SUCH AS TREES, BRUSH AND RUBBISH.

6. DEPTH AND MIXING OF FILL LAYERS

THE SELECTED FILL MATERIAL SHALL BE PLACED IN LEVEL, UNIFORM LAYERS WHICH, WHEN COMPACTED, SHALL HAVE A DENSITY CONFORMING TO THAT STIPULATED ABOVE. EACH LAYER SHALL BE THOROUGHLY MIXED DURING THE SPREADING TO ENSURE UNIFORMITY OF MATERIAL IN EACH LAYER. COMPACTED LAYER THICKNESS MAY VARY DEPENDING ON THE COMPACTION EQUIPMENT OF DEMONSTRATED CAPABILITY. THE MAXIMUM LOOSE DEPTH FOR ANY MATERIAL SHALL NOT EXCEED TWELVE INCHES (12"). FOR TESTING REQUIREMENTS OF FILL MATERIAL, SEE DENSITY TESTING.

7. ROCK

WHEN FILL MATERIAL INCLUDES ROCK, THE MAXIMUM ROCK SIZE SHALL BE AS APPROVED BY THE GEOTECHNICAL ENGINEER. NO LARGE ROCKS SHALL BE ALLOWED TO NEST AND ALL VOIDS MUST BE FILLED WITH SMALL STONES OR SOIL AND ADEQUATELY COMPACTED. NO LARGE ROCKS WILL BE PERMITTED WITHIN EIGHTEEN INCHES (18") OF THE FINISHED GRADE.

8. COMPACTION OF FILL LAYER

COMPACTION EQUIPMENT SHALL BE CAPABLE OF COMPACTING THE FILL TO THE SPECIFIED DENSITY. COMPACTION SHALL BE ACCOMPLISHED WHILE THE FILL MATERIAL IS AT OR NEAR THE APPROPRIATE MOISTURE CONTENT. COMPACTION OF EACH LAYER SHALL BE CONTINUOUS OVER THE ENTIRE STRUCTURAL AREA (BENEATH PROPOSED STRUCTURES).

9. COMPACTION OF SLOPES

THE FACES OF FILL SLOPES SHALL BE COMPACTED. COMPACTING OPERATIONS SHALL BE CONTINUED UNTIL THE SLOPE FACES ARE STABLE BUT NOT TOO DENSE FOR PLANTING ON THE SLOPES. COMPACTION OF THE SLOPE FACES MAY BE DONE PROGRESSIVELY IN INCREMENTS OF THREE TO FIVE FEET (3' TO 5') IN FILL HEIGHT AS THIS FILL PROGRESSES OR AFTER THE FILL HAS BEEN BROUGHT TO ITS TOTAL HEIGHT.

10. MOISTURE CONTENT

THE FILL MATERIAL SHALL BE COMPACTED AT THE APPROPRIATE MOISTURE CONTENT SPECIFIED FOR THE SOILS BEING USED. APPROPRIATE MOISTURE CONTENT IS DEFINED, TYPICALLY, AS OPTIMUM MOISTURE CONTENT; HOWEVER, FOR EXPANSIVE SOILS IT MAY BE GREATER THAN OPTIMUM MOISTURE CONTENT, AND OTHER MOISTURE CONTENTS MAY BE NECESSARY TO PRODUCE THE DESIRED RESULTS WITH CERTAIN SOILS.

11. DENSITY TESTS

FIELD DENSITY TESTS SHALL BE PERFORMED ON LAYERS OF FILL WHEN THE FILL IS BEING PLACED AS DIRECTED BY THE GEOTECHNICAL ENGINEER. THE MAXIMUM FILL HEIGHT BETWEEN DENSITY TESTING SHALL BE EIGHTEEN INCHES (18"). ALL TESTING SHALL BE REQUESTED BY THE CONTRACTOR TO MEET THE CONTRACTOR'S CONSTRUCTION SCHEDULE. NOTIFICATION BY THE CONTRACTOR TO CONDUCT TESTS SHALL BE AT LEAST THE DAY BEFORE. THIS NOTIFICATION SHALL INCLUDE THE FILL AREA LOCATION (LOT AND BLOCK), THE LIFT OR HEIGHT OF FILL AND APPROXIMATE DESIRED TIME OF TESTING. WHEN THESE TESTS INDICATE THAT THE DENSITY OF ANY LAYER OF FILL OR PORTION THEREOF IS BELOW THE REQUIRED DENSITY, THE PARTICULAR LAYER OR PORTION SHALL BE REWORKED AND RETESTED AT THE EXPENSE OF THE CONTRACTOR UNLESS THE CONTRACTOR CAN SHOW EVIDENCE THAT CIRCUMSTANCES BEYOND HIS CONTROL REQUIRED THE RETESTING. GENERALLY, THE SPECIFIC TESTING WILL BE AS FOLLOWS AND CONDUCTED BY GEOTECHNICAL ENGINEER.

1. THE LAND TO BE FILLED (PREPARED SUBGRADE) SHALL BE PREPARED AND TESTED AT A FREQUENCY AS DETERMINED BY THE GEOTECHNICAL ENGINEER.
2. THE FIRST LIFT OF COMPACTED FILL (GENERALLY 8 TO 12-IN.) SHALL BE TESTED AS DETERMINED BY THE GEOTECHNICAL ENGINEER. ANY AREAS SUPPORTING THE PROPOSED STRUCTURES REQUIRING FILL SHALL BE TESTED FOR DENSITY COMPLIANCE.
3. FILLS SHALL BE TESTED A MAXIMUM OF EACH EIGHTEEN INCHES (18") OF FILL.
4. TEST RESULTS WILL BE PROVIDED BY THE FIELD TECHNICIAN TO THE CONTRACTOR WHEN POSSIBLE; HOWEVER, ALL TEST RESULTS ARE TO BE REVIEWED BY THE GEOTECHNICAL ENGINEER FOR COMPLIANCE. THE ENGINEER WILL NOTIFY THE CONTRACTOR OF ALL THE TEST RESULTS.

12. CUT/FILL LOTS

AREAS INVOLVING CUT ON ONE PORTION AND FILL ON ANOTHER PORTION OF A SPECIFIC LOT SHALL BE PREPARED TO A MINIMUM DEPTH OF 6-IN. AND WILL BE THE SAME MATERIAL CLASSIFICATION AT THE SAME COMPACTION AND MOISTURE CONTENT. A MINIMUM OF TWO (2) FIELD DENSITY TESTS SHALL BE REQUIRED ON EACH CUT/FILL LOT FOR THE PURPOSE OF DETERMINING UNIFORMITY OF THE AREA SUPPORTING THE PROPOSED STRUCTURES.

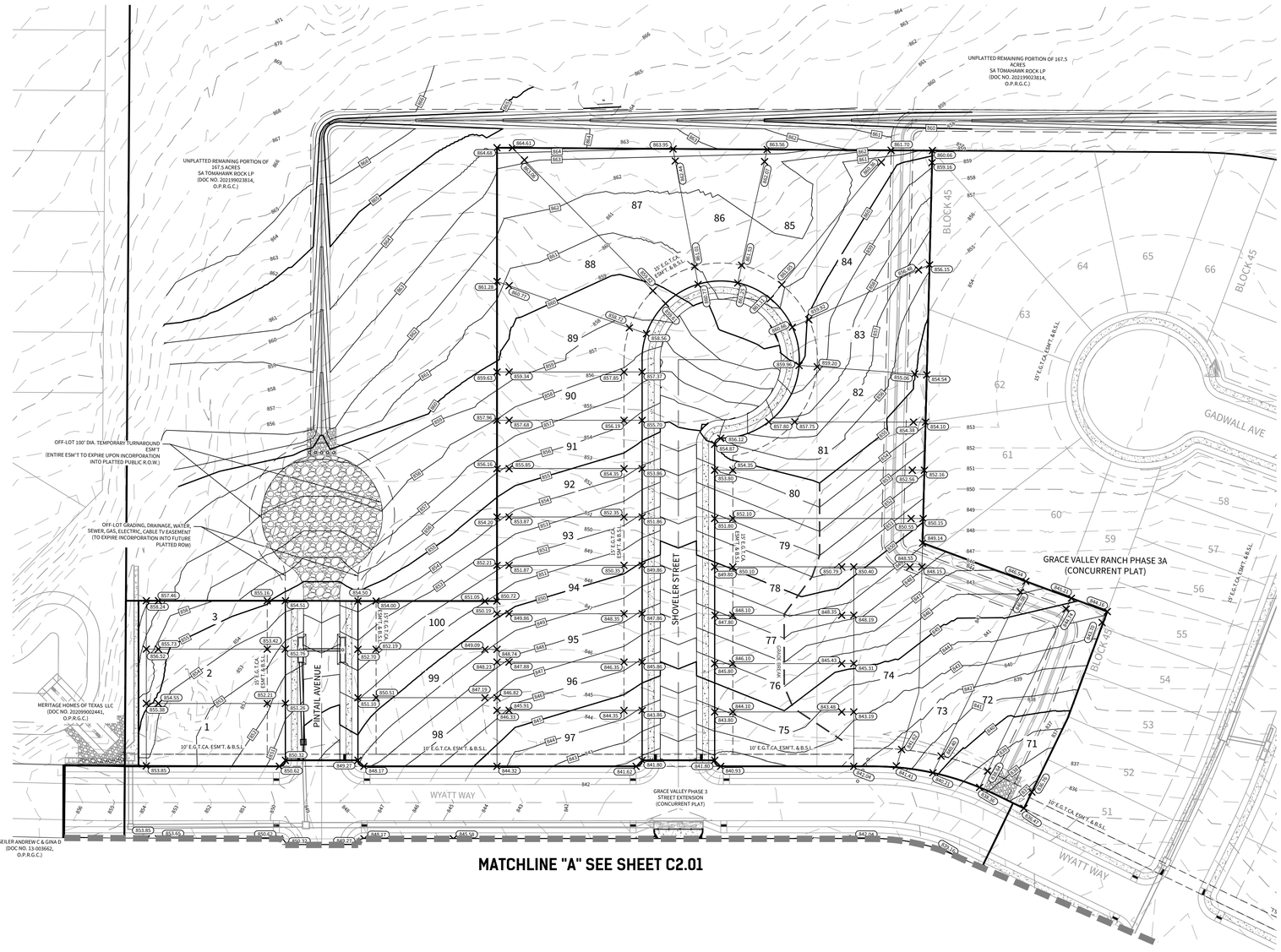

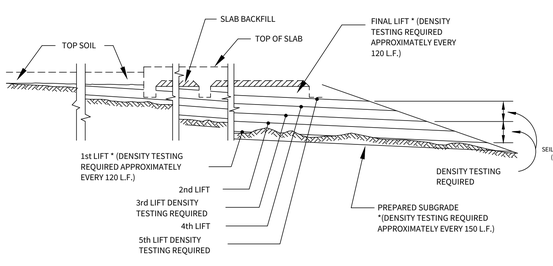

DENSITY TEST FREQUENCY

NOT TO SCALE

SCALE: 1"=50'
50 25 0 50

CUDEENGINEERS.COM

4122 Pond Hill Road, Suite 101
San Antonio, Texas 78231
P:(210) 681.2951 F: (210)523.7112

GRACE VALLEY RANCH PHASE 3B

GRADING PLAN

DATE
11/27/2024

PROJECT NO.
03346.010

DRAWN BY
M.A.S./R.B.

CHECKED BY
K.M.H.

REVISIONS
1.
2.
3.
4.
5.
6.
7.
8.
9.

STATE OF TEXAS
KYLE M. HUDEK
138753
LICENSED PROFESSIONAL ENGINEER
11/27/2024
CUDE ENGINEERS
TBPE No. 455
TBPLS No. 10048500

C2.00

REPRODUCTION OF THE ORIGINAL SIGNED AND SEALED PLAN AND/OR ELECTRONIC MEDIA MAY HAVE BEEN INADVERTENTLY ALTERED. CONTRACTOR IS RESPONSIBLE FOR VERIFYING THE SCALE OF THE DOCUMENT AND CONTACTING CUDE ENGINEERS TO VERIFY DISCREPANCIES PRIOR TO CONSTRUCTION.

P:\03346\03346-2\06\Civil\Plans\03_GRAD\Plan\C2.00 11.27.2024 3:00pm khudek

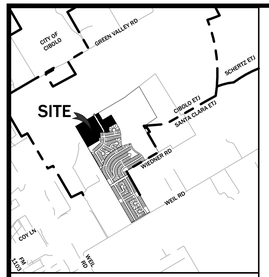

LOCATION MAP N.T.S.

CAUTION!!!

THE CONTRACTOR SHALL BE AWARE THAT EXISTING UTILITIES ARE WITHIN THE SITE. IT IS THE RESPONSIBILITY OF THE CONTRACTOR TO HAVE THESE UTILITIES LOCATED PRIOR TO COMMENCING CONSTRUCTION. THE CONTRACTOR SHALL USE EXTREME CAUTION WHEN WORKING IN THIS AREA. ANY DAMAGE DONE TO THESE EXISTING FACILITIES WILL BE THE SOLE RESPONSIBILITY OF THE CONTRACTOR TO REPAIR.

TRENCH EXCAVATION SAFETY PROTECTION

CONTRACTOR AND/OR CONTRACTOR'S INDEPENDENTLY RETAINED EMPLOYEE OR STRUCTURAL DESIGN/GEOTECHNICAL/SAFETY/EQUIPMENT CONSULTANT, IF ANY, SHALL REVIEW THESE PLANS AND AVAILABLE GEOTECHNICAL INFORMATION AND THE ANTICIPATED INSTALLATION SITE(S) WITHIN THE PROJECT WORK AREA IN ORDER TO IMPLEMENT CONTRACTOR'S TRENCH EXCAVATION SAFETY PROTECTION SYSTEMS, PROGRAMS, AND/OR PROCEDURES FOR THE PROJECT DESCRIBED IN THE CONTRACT DOCUMENTS. THE CONTRACTOR'S IMPLEMENTATION OF THESE SYSTEMS, PROGRAMS AND/OR PROCEDURES SHALL PROVIDE FOR ADEQUATE TRENCH EXCAVATION SAFETY PROTECTION THAT COMPLY WITH AS A MINIMUM, OSHA STANDARDS FOR TRENCH EXCAVATIONS. SPECIFICALLY, CONTRACTOR AND/OR CONTRACTOR'S INDEPENDENTLY RETAINED EMPLOYEES OR SAFETY CONSULTANT SHALL IMPLEMENT A TRENCH SAFETY PROGRAM IN ACCORDANCE WITH OSHA STANDARDS GOVERNING THE PRESENCE AND ACTIVITIES OF INDIVIDUALS WORKING IN AND AROUND TRENCH EXCAVATION.

LEGEND

- PROPOSED CONTOUR — 1000
- EXISTING CONTOUR — 1000
- PROPOSED ELEVATION — 297.58
- PROPOSED TOP OF WALL ELEVATION — 297.58 TW
- PROPOSED BOTTOM OF WALL ELEVATION — 297.58 BW
- EXISTING ELEVATION — 672.00E
- GRADE BREAK — GRADE BREAK
- BUILDING SETBACK
- SWALE

GENERAL SPECIFICATIONS FOR SITE PREPARATION

1. GENERAL DESCRIPTION

THIS ITEM SHALL CONSIST OF ALL CLEARING AND GRUBBING, DEMOLITION, PREPARATION OF LAND TO BE FILLED, FILLING OF THE LAND, SPREADING, COMPACTION TESTING AND INSPECTION OF THE FILL, AND ALL SUBSIDIARY WORK NECESSARY TO COMPLETE THE GRADING OF THE CUT AND FILL AREAS TO CONFORM WITH THE LINES, GRADES AND SLOPES AS SHOWN ON THE APPROVED PLANS.

ALL LOT GRADING MUST MEET REQUIREMENTS OF FHA/HUD HANDBOOK 4140.3, SPECIFICATIONS FOR LAND DEVELOPMENTS ON CONTROLLED EARTHWORK, DATASHEET 79G. HUD 79G REQUIREMENTS FOR FILL MATERIAL OF 6 INCHES AND MORE WILL BE CONDUCTED. ALL CUT AREAS WILL ALSO MEET THE REQUIREMENTS FOR HUD 79G COMPACTION TESTING. IN ADDITION, ENGINEERS MUST PROVIDED VERIFICATION OF ALL AREAS WHICH DO NOT REQUIRE HUD 79G.

2. CLEARING THE AREA TO BE FILLED

ALL TIMBER, LOGS, TREES, BRUSH AND RUBBISH SHALL BE REMOVED FROM THE SITE.

3. SCARIFYING THE AREA TO BE FILLED

ALL ORGANIC MATTER SHALL BE REMOVED FROM THE SURFACE UPON WHICH THE FILL IS TO BE PLACED, AND THE SURFACE SHALL THEN BE DISKED OR SCARIFIED TO A MINIMUM DEPTH OF SIX INCHES (6"), ALL SURFACE RUTS OR OTHER UNEVEN FEATURES WILL BE LEVELED PRIOR TO FIELD DENSITY TESTING.

4. COMPACTING THE AREA TO BE FILLED

FOLLOWING THE CLEARING AND DISKING OR SCARIFYING OF THE FILL AREA, IT SHALL BE BLADED UNTIL IT IS UNIFORM AND FREE FROM LARGE CLODS. THE AREA SHALL BE BROUGHT TO THE ADEQUATE MOISTURE CONTENT AND COMPACTED (TYPICALLY) TO NOT LESS THAN NINETY PERCENT (90%) OF MAXIMUM DENSITY IN ACCORDANCE WITH THE CURRENT ASTM D 1557 COMPACTION PROCEDURE, OR 95% OF MAXIMUM DENSITY IN ACCORDANCE WITH THE CURRENT THD–TEX–113–E COMPACTION PROCEDURE.

5. FILL MATERIALS

THE MATERIALS USED SHALL BE FREE FROM ORGANIC MATTER AND OTHER DELETERIOUS SUBSTANCES, SUCH AS TREES, BRUSH AND RUBBISH.

6. DEPTH AND MIXING OF FILL LAYERS

THE SELECTED FILL MATERIAL SHALL BE PLACED IN LEVEL, UNIFORM LAYERS WHICH, WHEN COMPACTED, SHALL HAVE A DENSITY CONFORMING TO THAT STIPULATED ABOVE. EACH LAYER SHALL BE THOROUGHLY MIXED DURING THE SPREADING TO ENSURE UNIFORMITY OF MATERIAL IN EACH LAYER. COMPACTED LAYER THICKNESS MAY VARY DEPENDING ON THE COMPACTION EQUIPMENT OF DEMONSTRATED CAPABILITY. THE MAXIMUM LOOSE DEPTH FOR ANY MATERIAL SHALL NOT EXCEED TWELVE INCHES (12"). FOR TESTING REQUIREMENTS OF FILL MATERIAL, SEE DENSITY TESTING.

7. ROCK

WHEN FILL MATERIAL INCLUDES ROCK, THE MAXIMUM ROCK SIZE SHALL BE AS APPROVED BY THE GEOTECHNICAL ENGINEER. NO LARGE ROCKS SHALL BE ALLOWED TO NEST AND ALL VOIDS MUST BE FILLED WITH SMALL STONES OR SOIL AND ADEQUATELY COMPACTED. NO LARGE ROCKS WILL BE PERMITTED WITHIN EIGHTEEN INCHES (18") OF THE FINISHED GRADE.

8. COMPACTION OF FILL LAYER

COMPACTION EQUIPMENT SHALL BE CAPABLE OF COMPACTING THE FILL TO THE SPECIFIED DENSITY. COMPACTION SHALL BE ACCOMPLISHED WHILE THE FILL MATERIAL IS AT OR NEAR THE APPROPRIATE MOISTURE CONTENT. COMPACTION OF EACH LAYER SHALL BE CONTINUOUS OVER THE ENTIRE STRUCTURAL AREA (BENEATH PROPOSED STRUCTURES).

9. COMPACTION OF SLOPES

THE FACES OF FILL SLOPES SHALL BE COMPACTED. COMPACTING OPERATIONS SHALL BE CONTINUED UNTIL THE SLOPE FACES ARE STABLE BUT NOT TOO DENSE FOR PLANTING ON THE SLOPES. COMPACTION OF THE SLOPE FACES MAY BE DONE PROGRESSIVELY IN INCREMENTS OF THREE TO FIVE FEET (3' TO 5') IN FILL HEIGHT AS THIS FILL PROGRESSES OR AFTER THE FILL HAS BEEN BROUGHT TO ITS TOTAL HEIGHT.

10. MOISTURE CONTENT

THE FILL MATERIAL SHALL BE COMPACTED AT THE APPROPRIATE MOISTURE CONTENT SPECIFIED FOR THE SOILS BEING USED. APPROPRIATE MOISTURE CONTENT IS DEFINED, TYPICALLY, AS OPTIMUM MOISTURE CONTENT; HOWEVER, FOR EXPANSIVE SOILS IT MAY BE GREATER THAN OPTIMUM MOISTURE CONTENT, AND OTHER MOISTURE CONTENTS MAY BE NECESSARY TO PRODUCE THE DESIRED RESULTS WITH CERTAIN SOILS.

11. DENSITY TESTS

FIELD DENSITY TESTS SHALL BE PERFORMED ON LAYERS OF FILL WHEN THE FILL IS BEING PLACED AS DIRECTED BY THE GEOTECHNICAL ENGINEER. THE MAXIMUM FILL HEIGHT BETWEEN DENSITY TESTING SHALL BE EIGHTEEN INCHES (18"). ALL TESTING SHALL BE REQUESTED BY THE CONTRACTOR TO MEET THE CONTRACTOR'S CONSTRUCTION SCHEDULE. NOTIFICATION BY THE CONTRACTOR TO CONDUCT TESTS SHALL BE AT LEAST THE DAY BEFORE. THIS NOTIFICATION SHALL INCLUDE THE FILL AREA LOCATION (LOT AND BLOCK), THE LIFT OR HEIGHT OF FILL AND APPROXIMATE DESIRED TIME OF TESTING. WHEN THESE TESTS INDICATE THAT THE DENSITY OF ANY LAYER OF FILL OR PORTION THEREOF IS BELOW THE REQUIRED DENSITY, THE PARTICULAR LAYER OR PORTION SHALL BE REWORKED AND RETESTED AT THE EXPENSE OF THE CONTRACTOR UNLESS THE CONTRACTOR CAN SHOW EVIDENCE THAT CIRCUMSTANCES BEYOND HIS CONTROL REQUIRED THE RETESTING. GENERALLY, THE SPECIFIC TESTING WILL BE AS FOLLOWS AND CONDUCTED BY GEOTECHNICAL ENGINEER.

1. THE LAND TO BE FILLED (PREPARED SUBGRADE) SHALL BE PREPARED AND TESTED AT A FREQUENCY AS DETERMINED BY THE GEOTECHNICAL ENGINEER.
2. THE FIRST LIFT OF COMPACTED FILL (GENERALLY 8 TO 12-IN.) SHALL BE TESTED AS DETERMINED BY THE GEOTECHNICAL ENGINEER. ANY AREAS SUPPORTING THE PROPOSED STRUCTURES REQUIRING FILL SHALL BE TESTED FOR DENSITY COMPLIANCE.
3. FILLS SHALL BE TESTED A MAXIMUM OF EACH EIGHTEEN INCHES (18") OF FILL.
4. TEST RESULTS WILL BE PROVIDED BY THE FIELD TECHNICIAN TO THE CONTRACTOR WHEN POSSIBLE; HOWEVER, ALL TEST RESULTS ARE TO BE REVIEWED BY THE GEOTECHNICAL ENGINEER FOR COMPLIANCE. THE ENGINEER WILL NOTIFY THE CONTRACTOR OF ALL THE TEST RESULTS.

12. CUT/FILL LOTS

AREAS INVOLVING CUT ON ONE PORTION AND FILL ON ANOTHER PORTION OF A SPECIFIC LOT SHALL BE PREPARED TO A MINIMUM DEPTH OF 6-IN. AND WILL BE THE SAME MATERIAL CLASSIFICATION AT THE SAME COMPACTION AND MOISTURE CONTENT. A MINIMUM OF TWO (2) FIELD DENSITY TESTS SHALL BE REQUIRED ON EACH CUT/FILL LOT FOR THE PURPOSE OF DETERMINING UNIFORMITY OF THE AREA SUPPORTING THE PROPOSED STRUCTURES.

MATCHLINE "A" SEE SHEET C2.00

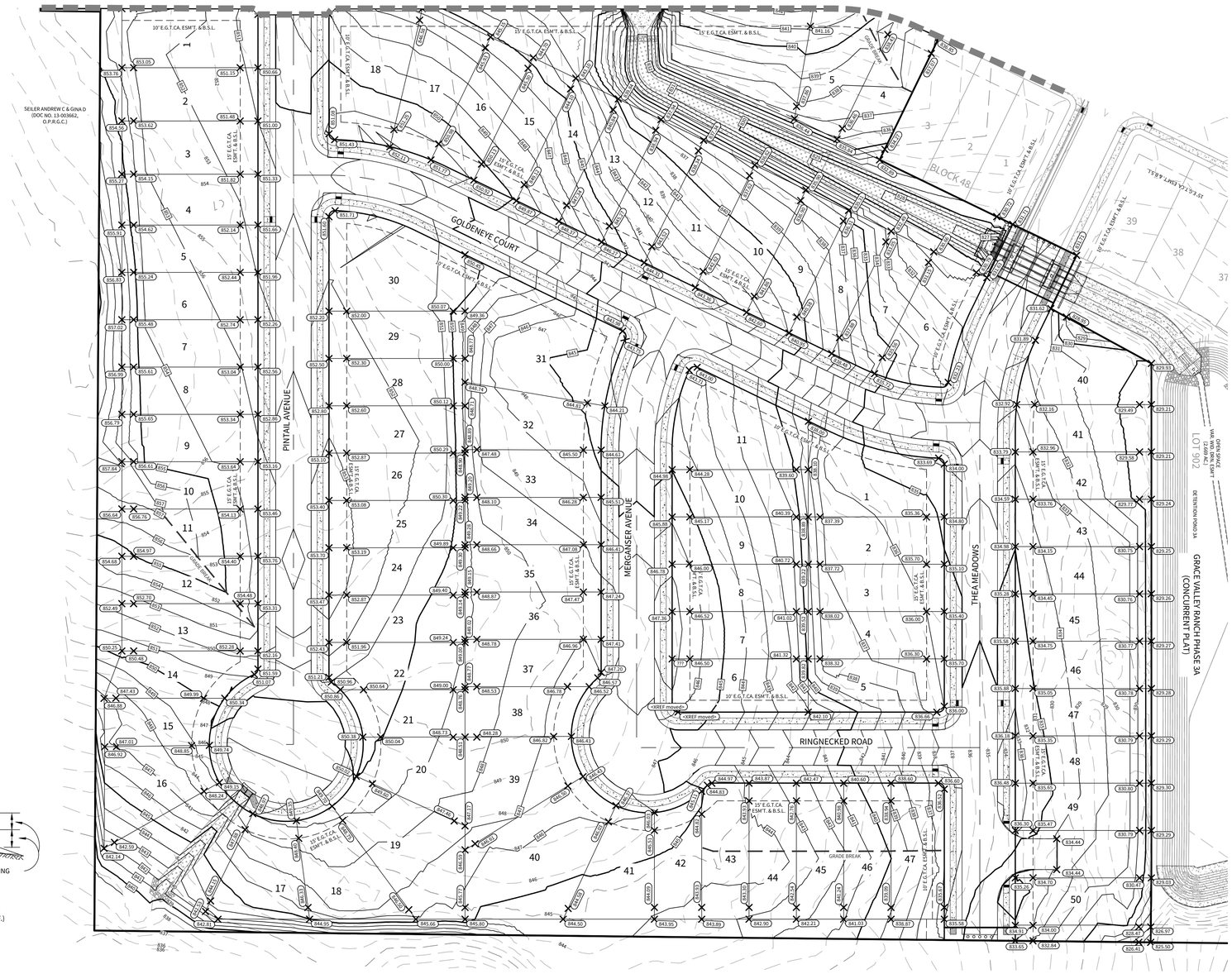

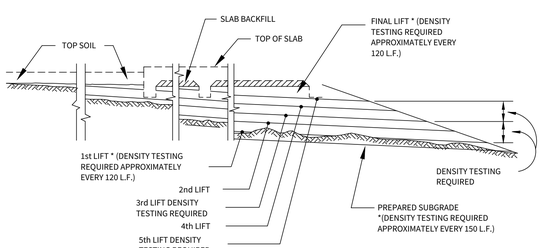

DENSITY TEST FREQUENCY

NOT TO SCALE

DEVELOPER:

LENNAR HOMES OF TEXAS LAND AND CONSTRUCTION, LTD.
CONTACT PERSON: RICHARD MOTT
100 NE LOOP 410, SUITE 1155
SAN ANTONIO, TX 78216
TEL: (210) 403-6200

CIVIL ENGINEER:

CUDE ENGINEERS
CONTACT PERSON: CHRIS CHAFFEE, P.E.
4122 POND HILL ROAD, SUITE 101
SAN ANTONIO, TX 78231
TEL: (210) 681-2951
FAX: (210) 523-7112

NOTE:

LOT GRADING BASED ON SLABS BEING 15' BEHIND FRONT PROPERTY LINE.

MINIMUM SLAB EXPOSURE IS 1.0'.

ALL ELEVATIONS AT FRONT PROPERTY LINE ARE 0.30' ABOVE CURB ELEVATION ON LOCAL TYPE "A" STREETS.

TYPICAL PAD SIZES ARE 75' x 30' ON LOCAL TYPE "A" STREETS.

CONTRACTOR TO REFERENCE TREE PRESERVATION PLAN.

CONTOURS SHOWN ON STREET ARE TOP OF STREET.

CUDEENGINEERS.COM

4122 Pond Hill Road, Suite 101
San Antonio, Texas 78231
P:(210) 681.2951 F: (210)523.7112

GRACE VALLEY RANCH PHASE 3B

GRADING PLAN

DATE
11/14/2024

PROJECT NO.
03346.010

DRAWN BY
M.A.S./R.B.

CHECKED BY
K.M.H.

REVISIONS
1.
2.
3.
4.
5.
6.
7.
8.
9.

STATE OF TEXAS
KYLE M. HUDEK
138753
LICENSED PROFESSIONAL ENGINEER
11/14/2024

CUDE ENGINEERS
TBPE No. 455
TBPLS No. 10048500

C2.01

REPRODUCTION OF THE ORIGINAL SIGNED AND SEALED PLAN AND/OR ELECTRONIC MEDIA MAY HAVE BEEN INADVERTENTLY ALTERED. CONTRACTOR IS RESPONSIBLE FOR VERIFYING THE SCALE OF THE DOCUMENT AND CONTACTING CUDE ENGINEERS TO VERIFY DISCREPANCIES PRIOR TO CONSTRUCTION.

P:\03346\010\3-ENGR\Plans\03_GRADING.dwg 11/14/2024 7:53:04 AM Andrew

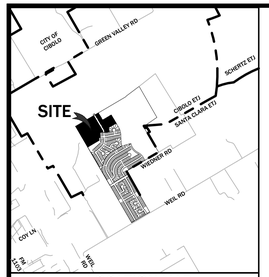

LOCATION MAP N.T.S.

DEVELOPER:

LENNAR HOMES OF TEXAS LAND AND CONSTRUCTION, LTD.
CONTACT PERSON: RICHARD MOTT
100 NE LOOP 410, SUITE 1155
SAN ANTONIO, TX 78216
TEL: (210) 403-6200

CIVIL ENGINEER:

CUDE ENGINEERS
CONTACT PERSON: CHRIS CHAFFEE, P.E.
4122 POND HILL ROAD, SUITE 101
SAN ANTONIO, TX 78231
TEL: (210) 681-2951
FAX: (210) 523-7112

CAUTION!!!

THE CONTRACTOR SHALL BE AWARE THAT EXISTING UTILITIES ARE WITHIN THE SITE. IT IS THE RESPONSIBILITY OF THE CONTRACTOR TO HAVE THESE UTILITIES LOCATED PRIOR TO COMMENCING CONSTRUCTION. THE CONTRACTOR SHALL USE EXTREME CAUTION WHEN WORKING IN THIS AREA. ANY DAMAGE DONE TO THESE EXISTING FACILITIES WILL BE THE SOLE RESPONSIBILITY OF THE CONTRACTOR TO REPAIR.

TRENCH EXCAVATION SAFETY PROTECTION

CONTRACTOR AND/OR CONTRACTOR'S INDEPENDENTLY RETAINED EMPLOYEE OR STRUCTURAL DESIGN/GEOTECHNICAL/SAFETY/EQUIPMENT CONSULTANT, IF ANY, SHALL REVIEW THESE PLANS AND AVAILABLE GEOTECHNICAL INFORMATION AND THE ANTICIPATED INSTALLATION SITE(S) WITHIN THE PROJECT WORK AREA IN ORDER TO IMPLEMENT CONTRACTOR'S TRENCH EXCAVATION SAFETY PROTECTION SYSTEMS, PROGRAMS, AND/OR PROCEDURES FOR THE PROJECT DESCRIBED IN THE CONTRACT DOCUMENTS. THE CONTRACTOR'S IMPLEMENTATION OF THESE SYSTEMS, PROGRAMS AND/OR PROCEDURES SHALL PROVIDE FOR ADEQUATE TRENCH EXCAVATION SAFETY PROTECTION THAT COMPLY WITH AS A MINIMUM, OSHA STANDARDS FOR TRENCH EXCAVATIONS. SPECIFICALLY, CONTRACTOR AND/OR CONTRACTOR'S INDEPENDENTLY RETAINED EMPLOYEES OR SAFETY CONSULTANT SHALL IMPLEMENT A TRENCH SAFETY PROGRAM IN ACCORDANCE WITH OSHA STANDARDS GOVERNING THE PRESENCE AND ACTIVITIES OF INDIVIDUALS WORKING IN AND AROUND TRENCH EXCAVATION.

NOTE

WATER METERS TO BE PLACED WITHIN RIGHT-OF-WAY TO AVOID CONFLICT WITH TRANSFORMERS/SECONDARY ENCLOSURE ELECTRIC SERVICE.

*CONDUIT SLEEVE NOTE:

1. SLEEVE INSTALLATION TO BE COMPLETED IN ACCORDANCE TO GVEC ISSUED ELECTRICAL PLAN.

GVEC REQUIREMENTS FOR ELECTRIC UTILITY ROAD CROSSINGS

1. ONLY 2 ½ INCH SCHEDULE 40 GRAY ELECTRICAL CONDUIT IS TO BE USED AND IS TO BE SUPPLIED BY THE DEVELOPER. ALL JOINTS MUST BE GLUED.
2. ROAD CROSSINGS MUST BE INSTALLED 3 FT. BELOW FINAL SUB-GRADE OR 4 FT. FROM FINAL GRADE ON NON-WATER SIDE. WHEN ELECTRICAL CROSSINGS ARE REQUIRED TO CROSS WATER MAINS, THEY MUST BE 2 FT. BELOW OR 2 FT ABOVE WATER MAINS, BUT NOT LESS THAN 48 INCHES OF COVER BELOW FINAL GRADE (PIT SAND MAY BE REQUIRED BY SOME WATER UTILITIES).
3. ALL CONDUIT PIPES SHOULD BE LAID FLAT IN THE DITCH, SIDE BY SIDE, NOT STACKED OR TWISTED. IF MORE THAN TWO PIPES ARE IN A DITCH YOU MUST NUMBER THE INSIDE, BOTTOM OF EACH PIPE (EX: 1, 2, 3, ETC.)
4. ALL OTHER UTILITIES MUST MAINTAIN A MINIMUM OF 3 FT. OF SEPARATION FROM THE ELECTRICAL CROSSING DITCH.
5. NO OTHER UTILITY CROSSINGS SHOULD BE STUBBED OUT IN FRONT OF ELECTRICAL TRANSFORMERS OR SWITCHES.
6. NO OTHER UTILITIES ARE TO BE PLACED IN THE SAME DITCH AS THE ELECTRICAL CROSSING.
7. ALL CROSSINGS ARE TO BE INSTALLED AT THE PROPERTY LINE UNLESS THERE ARE WATER METERS EXISTING ON EACH SIDE OF THE PROPERTY LINE AT THE CROSSING LOCATION. AT LOCATIONS WHERE WATER METER CONFLICTS EXIST, THE ELECTRICAL CROSSING MUST BE MOVED 7' FROM THE PROPERTY LINE TO AVOID WATER METERS. ALL OTHER UTILITY CROSSINGS MUST BE LOCATED 3 FT. ON OPPOSITE SIDE OF PROPERTY LINE.
8. ALL CROSSINGS MUST BE INSPECTED BY A GVEC REPRESENTATIVE BEFORE THEY ARE BACKFILLED. PLEASE PROVIDE ONE WEEK NOTICE AS TO WHEN INSPECTIONS WILL BE NEEDED.
9. ALL UTILITY CONDUIT LOCATIONS SHALL BE PROVIDED ON A SEPARATE EXHIBIT THAT MUST BE REQUESTED BY THE CONTRACTOR TO THE ENGINEER.

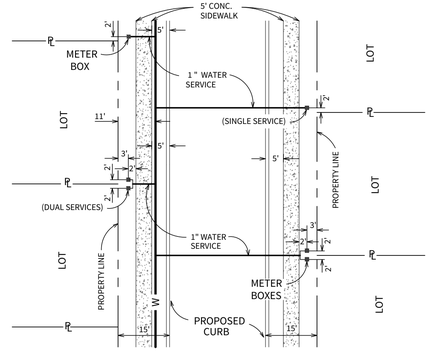

WATER METER BOX LOCATION (60' R.O.W.)
N.T.S.

LEGEND

EXISTING SANITARY SEWER	EX.8"SS
PROPOSED SANITARY SEWER	8"SS
EXISTING SANITARY SEWER MANHOLE	
PROPOSED SANITARY SEWER MANHOLE	
EXISTING WATER MAIN	EX.8"W
PROPOSED WATER MAIN	8"W
EXISTING STANDARD FIRE HYDRANT	
PROPOSED STANDARD FIRE HYDRANT	
EXISTING STANDARD GATE VALVE	
PROPOSED STANDARD GATE VALVE	
EXISTING PERMANENT BLOWOFF	
PROPOSED PERMANENT BLOWOFF	
PROPOSED LIGHT POLE	
EXISTING OVERHEAD ELECTRIC	OHE
ELECTRIC, GAS, TELEPHONE, & CABLE T.V. EASEMENT	E.G.T.CA. ESM'T
BUILDING SETBACK LINE	B.S.L.

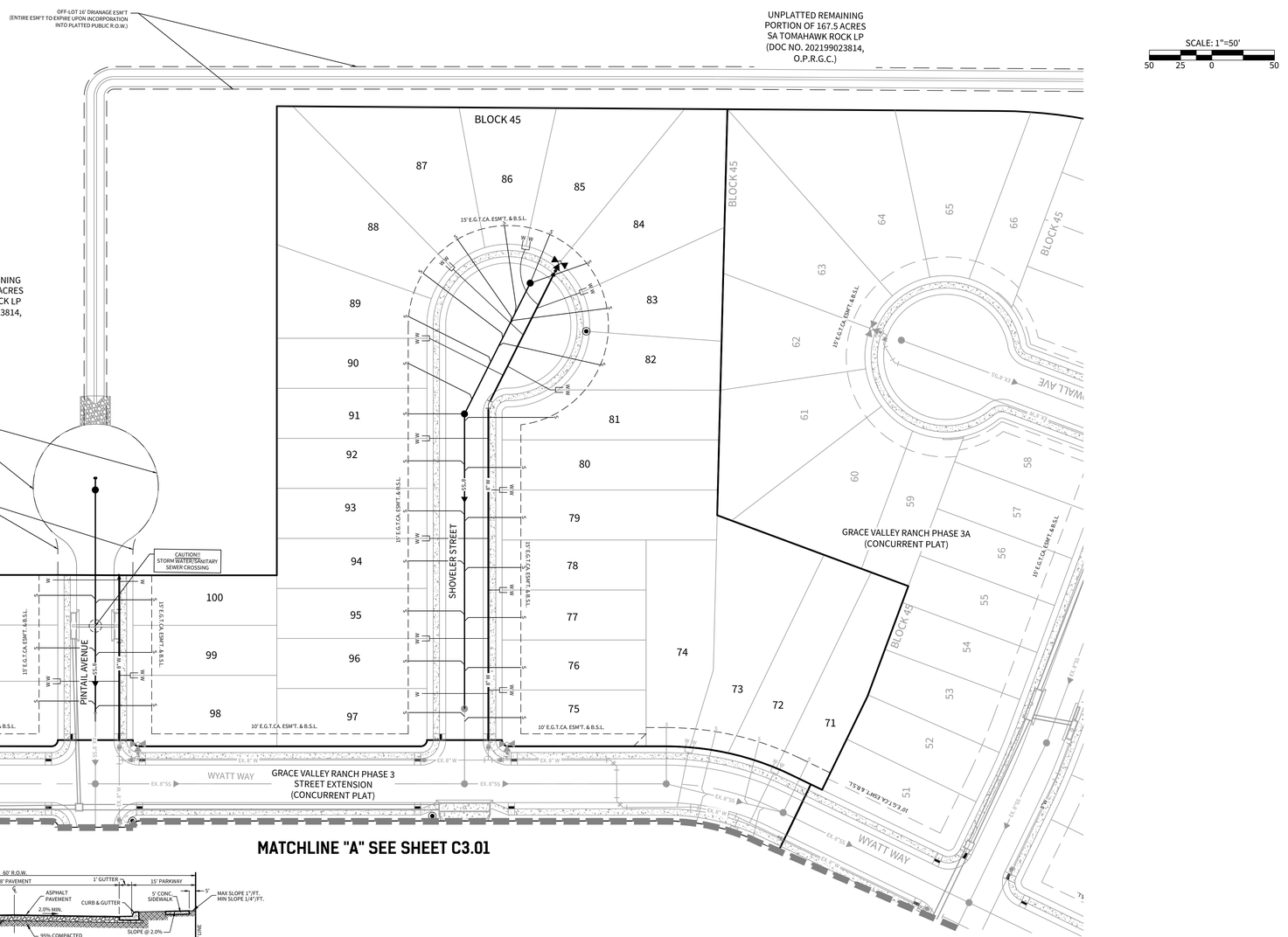

MATCHLINE "A" SEE SHEET C3.01

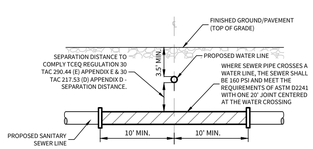

TYPICAL SANITARY SEWER/ WATER CROSSING DETAIL
N.T.S.

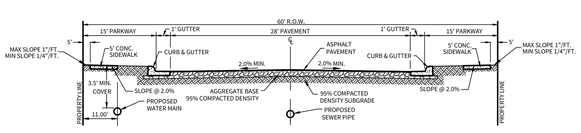

LOCAL "A" STREET CROSS-SECTION
N.T.S.

SCALE: 1"=50'
50 25 0 50

CUDEENGINEERS.COM

4122 Pond Hill Road, Suite 101
San Antonio, Texas 78231
P:(210) 681.2951 F: (210)523.7112

GRACE VALLEY RANCH PHASE 3B

UTILITY LAYOUT PLAN

DATE
09/03/2024

PROJECT NO.
03346.010

DRAWN BY
M.A.S./R.B.

CHECKED BY
K.M.H.

REVISIONS
1.
2.
3.
4.
5.
6.
7.
8.
9.

STATE OF TEXAS
KYLE M. HUDEK
138753
LICENSED PROFESSIONAL ENGINEER
09/04/2024

CUDE ENGINEERS
TBPE No. 455
TBPLS No. 10048500

C3.00

REPRODUCTION OF THE ORIGINAL SIGNED AND SEALED PLAN AND/OR ELECTRONIC MEDIA MAY HAVE BEEN INADVERTENTLY ALTERED. CONTRACTOR IS RESPONSIBLE FOR VERIFYING THE SCALE OF THE DOCUMENT AND CONTACTING CUDE ENGINEERS TO VERIFY DISCREPANCIES PRIOR TO CONSTRUCTION.

P:\03346\010\2-DWG\4-Plans\C3.00_UTIL_Plan_24x36.dwg 9/3/2024 2:37pm mrussell

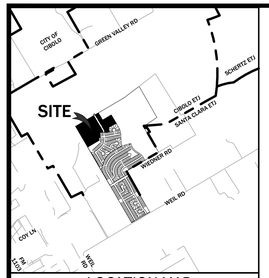

LOCATION MAP N.T.S.

DEVELOPER:

LENNAR HOMES OF TEXAS LAND AND CONSTRUCTION, LTD.
CONTACT PERSON: RICHARD MOTT
100 NE LOOP 410, SUITE 1155
SAN ANTONIO, TX 78216
TEL: (210) 403-6200

CIVIL ENGINEER:

CUDE ENGINEERS
CONTACT PERSON: CHRIS CHAFFEE, P.E.
4122 POND HILL ROAD, SUITE 101
SAN ANTONIO, TX 78231
TEL: (210) 681-2951
FAX: (210) 523-7112

CAUTION!!!

THE CONTRACTOR SHALL BE AWARE THAT EXISTING UTILITIES ARE WITHIN THE SITE. IT IS THE RESPONSIBILITY OF THE CONTRACTOR TO HAVE THESE UTILITIES LOCATED PRIOR TO COMMENCING CONSTRUCTION. THE CONTRACTOR SHALL USE EXTREME CAUTION WHEN WORKING IN THIS AREA. ANY DAMAGE DONE TO THESE EXISTING FACILITIES WILL BE THE SOLE RESPONSIBILITY OF THE CONTRACTOR TO REPAIR.

TRENCH EXCAVATION SAFETY PROTECTION

CONTRACTOR AND/OR CONTRACTOR'S INDEPENDENTLY RETAINED EMPLOYEE OR STRUCTURAL DESIGN/GEOTECHNICAL/SAFETY/EQUIPMENT CONSULTANT, IF ANY, SHALL REVIEW THESE PLANS AND AVAILABLE GEOTECHNICAL INFORMATION AND THE ANTICIPATED INSTALLATION SITE(S) WITHIN THE PROJECT WORK AREA IN ORDER TO IMPLEMENT CONTRACTOR'S TRENCH EXCAVATION SAFETY PROTECTION SYSTEMS, PROGRAMS, AND/OR PROCEDURES FOR THE PROJECT DESCRIBED IN THE CONTRACT DOCUMENTS. THE CONTRACTOR'S IMPLEMENTATION OF THESE SYSTEMS, PROGRAMS AND/OR PROCEDURES SHALL PROVIDE FOR ADEQUATE TRENCH EXCAVATION SAFETY PROTECTION THAT COMPLY WITH AS A MINIMUM, OSHA STANDARDS FOR TRENCH EXCAVATIONS. SPECIFICALLY, CONTRACTOR AND/OR CONTRACTOR'S INDEPENDENTLY RETAINED EMPLOYEES OR SAFETY CONSULTANT SHALL IMPLEMENT A TRENCH SAFETY PROGRAM IN ACCORDANCE WITH OSHA STANDARDS GOVERNING THE PRESENCE AND ACTIVITIES OF INDIVIDUALS WORKING IN AND AROUND TRENCH EXCAVATION.

NOTE

WATER METERS TO BE PLACED WITHIN RIGHT-OF-WAY TO AVOID CONFLICT WITH TRANSFORMERS/SECONDARY ENCLOSURE ELECTRIC SERVICE.

*CONDUIT SLEEVE NOTE:

1. SLEEVE INSTALLATION TO BE COMPLETED IN ACCORDANCE TO GVEC ISSUED ELECTRICAL PLAN.

GVEC REQUIREMENTS FOR ELECTRIC UTILITY ROAD CROSSINGS

1. ONLY 2 ½ INCH SCHEDULE 40 GRAY ELECTRICAL CONDUIT IS TO BE USED AND IS TO BE SUPPLIED BY THE DEVELOPER. ALL JOINTS MUST BE GLUED.
2. ROAD CROSSINGS MUST BE INSTALLED 3 FT. BELOW FINAL SUB-GRADE OR 4 FT. FROM FINAL GRADE ON NON-WATER SIDE. WHEN ELECTRICAL CROSSINGS ARE REQUIRED TO CROSS WATER MAINS, THEY MUST BE 2 FT. BELOW OR 2 FT ABOVE WATER MAINS, BUT NOT LESS THAN 48 INCHES OF COVER BELOW FINAL GRADE (PIT SAND MAY BE REQUIRED BY SOME WATER UTILITIES).
3. ALL CONDUIT PIPES SHOULD BE LAID FLAT IN THE DITCH, SIDE BY SIDE, NOT STACKED OR TWISTED. IF MORE THAN TWO PIPES ARE IN A DITCH YOU MUST NUMBER THE INSIDE, BOTTOM OF EACH PIPE (EX: 1, 2, 3, ETC.)
4. ALL OTHER UTILITIES MUST MAINTAIN A MINIMUM OF 3 FT. OF SEPARATION FROM THE ELECTRICAL CROSSING DITCH.
5. NO OTHER UTILITY CROSSINGS SHOULD BE STUBBED OUT IN FRONT OF ELECTRICAL TRANSFORMERS OR SWITCHES.
6. NO OTHER UTILITIES ARE TO BE PLACED IN THE SAME DITCH AS THE ELECTRICAL CROSSING.
7. ALL CROSSINGS ARE TO BE INSTALLED AT THE PROPERTY LINE UNLESS THERE ARE WATER METERS EXISTING ON EACH SIDE OF THE PROPERTY LINE AT THE CROSSING LOCATION. AT LOCATIONS WHERE WATER METER CONFLICTS EXIST, THE ELECTRICAL CROSSING MUST BE MOVED 7' FROM THE PROPERTY LINE TO AVOID WATER METERS. ALL OTHER UTILITY CROSSINGS MUST BE LOCATED 3 FT. ON OPPOSITE SIDE OF PROPERTY LINE.
8. ALL CROSSINGS MUST BE INSPECTED BY A GVEC REPRESENTATIVE BEFORE THEY ARE BACKFILLED. PLEASE PROVIDE ONE WEEK NOTICE AS TO WHEN INSPECTIONS WILL BE NEEDED.
9. ALL UTILITY CONDUIT LOCATIONS SHALL BE PROVIDED ON A SEPARATE EXHIBIT THAT MUST BE REQUESTED BY THE CONTRACTOR TO THE ENGINEER.

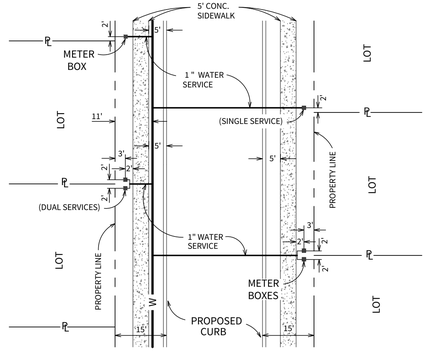

WATER METER BOX LOCATION (60' R.O.W.)
N.T.S.

LEGEND

EXISTING SANITARY SEWER	EX.8"SS
PROPOSED SANITARY SEWER	8"SS
EXISTING SANITARY SEWER MANHOLE	
PROPOSED SANITARY SEWER MANHOLE	
EXISTING WATER MAIN	EX.8"W
PROPOSED WATER MAIN	8"W
EXISTING STANDARD FIRE HYDRANT	
PROPOSED STANDARD FIRE HYDRANT	
EXISTING STANDARD GATE VALVE	
PROPOSED STANDARD GATE VALVE	
EXISTING PERMANENT BLOWOFF	
PROPOSED PERMANENT BLOWOFF	
PROPOSED LIGHT POLE	
EXISTING OVERHEAD ELECTRIC	OHE
ELECTRIC, GAS, TELEPHONE, & CABLE T.V. EASEMENT	E.G.T.C.A. ESM'T
BUILDING SETBACK LINE	B.S.L.

MATCHLINE "A" SEE SHEET C3.00

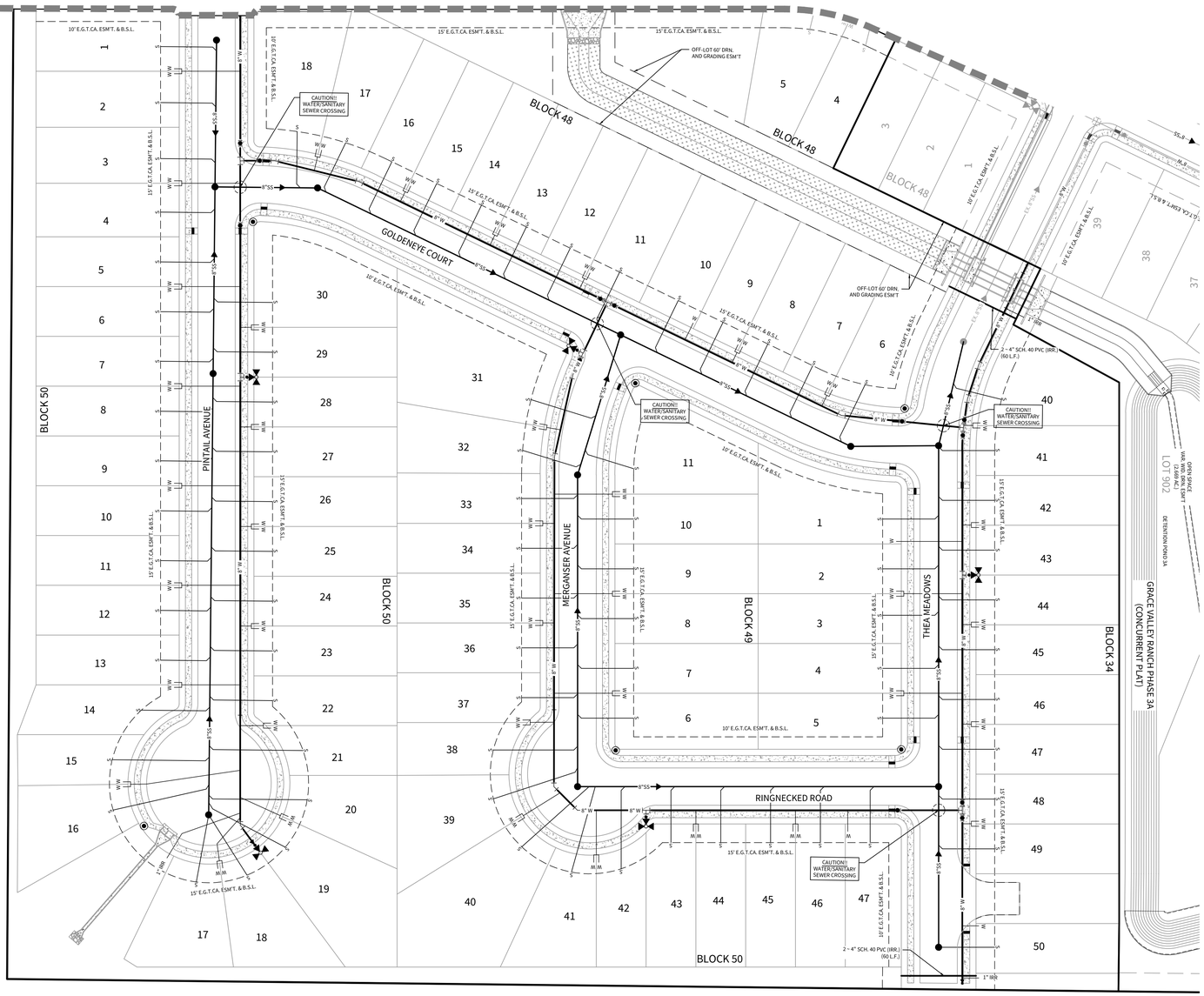

SCALE: 1"=50'
50 25 0 50

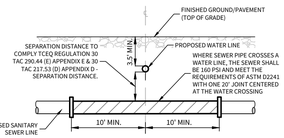

TYPICAL SANITARY SEWER/ WATER CROSSING DETAIL
N.T.S.

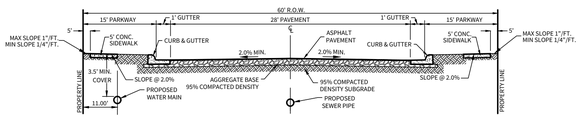

LOCAL "A" STREET CROSS-SECTION
N.T.S.

CUDEENGINEERS.COM

CUDE ENGINEERS

4122 Pond Hill Road, Suite 101
San Antonio, Texas 78231
P:(210) 681.2951 F: (210)523.7112

GRACE VALLEY RANCH PHASE 3B

UTILITY LAYOUT PLAN

DATE
08/05/2024

PROJECT NO.
03346.010

DRAWN BY
M.A.S./R.B.

CHECKED BY
K.M.H.

REVISIONS

1.
2.
3.
4.
5.
6.
7.
8.
9.

STATE OF TEXAS
KYLE M. HUDEK
138753
LICENSED
PROFESSIONAL ENGINEER

08/12/2024

CUDE ENGINEERS
TBPE No. 455
TBPLS No. 10048500

C3.01

REPRODUCTION OF THE ORIGINAL SIGNED AND SEALED PLAN AND/OR ELECTRONIC MEDIA MAY HAVE BEEN INADVERTENTLY ALTERED. CONTRACTOR IS RESPONSIBLE FOR VERIFYING THE SCALE OF THE DOCUMENT AND CONTACTING CUDE ENGINEERS TO VERIFY DISCREPANCIES PRIOR TO CONSTRUCTION.

SILVER RECOVERY UNITS

SILVER RECOVERY UNITS SHALL BE INSTALLED IN WASTE LINE(S) LEADING FROM X-RAY PROCESSING, PHOTOGRAPHIC PROCESSING, AND/OR ANY PROCEDURES IN ESTABLISHMENT SUCH AS MEDICAL LABS, DENTAL LABS, PHOTO FINISHERS, PRINTERS, GRAPHIC ARTS PRODUCTION FACILITIES, HOSPITAL FACILITIES, VETERINARY HOSPITALS, OR OTHER ESTABLISHMENTS WHERE SILVER MAY BE INTRODUCED INTO THE SANITARY SEWER SYSTEM.

SOLID INTERCEPTORS

SOLIDS INTERCEPTORS SHALL BE INSTALLED WHEN PRE-TREATMENT OF WASTE STREAMS IS NECESSARY TO PREVENT SOLIDS GREATER THAN $\frac{1}{2}$" IN DIAMETER, WHICH MAY CAUSE LINE STOPPAGE FROM ENTERING THE SANITARY SEWER SYSTEM.

INTERCEPTORS

a. INTERCEPTORS SHALL BE CONSTRUCTED IN ACCORDANCE WITH THE DESIGN APPROVED BY THE GVSUD CONSISTING OF A MINIMUM OF TWO COMPARTMENTS WITH FITTINGS DESIGNED FOR GREASE RETENTION AND PROVIDE FOR A MINIMUM OF TWELVE (12) MINUTES RETENTION
b. THERE SHALL BE AN ADEQUATE NUMBER OF MANHOLES TO PROVIDE ACCESS FOR CLEANING ALL AREAS OF AN INTERCEPTOR. ONE MANHOLE PER TRAP COMPARTMENT. MANHOLE COVERS SHALL BE GAS TIGHT IN CONSTRUCTION HAVING A MINIMUM OPENING DIMENSION OF 20 INCHES (0.5 M).
c. IN AREAS WHERE TRAFFIC MAY EXIST THE INTERCEPTOR SHALL BE DESIGNED TO HAVE ADEQUATE REINFORCEMENT AND COVER.
d. ALL INTERCEPTORS SHALL HAVE THE SIZE OF THE INTERCEPTOR (IN GALLON PER MINUTE OR GALLON CAPACITY) PERMANENTLY AFFIXED TO THE DEVICE.
e. ALL CONCRETE UTILIZED IN THE CONSTRUCTION OF INTERCEPTOR SHALL HAVE A MINIMUM STRENGTH OF 3000 PSI.
f. AN EFFLUENT SAMPLING WELL ON ALL INTERCEPTORS SHALL BE REQUIRED. THE SAMPLE WELL SHALL HAVE A RISER A MINIMUM OF 9" INCHES IN DIAMETER AND SHALL BE INSTALLED AFTER THE CONFLUENCE OF ALL WASTE STREAMS FROM THE FACILITY AND PRIOR TO DISCHARGING INTO SANITARY SEWER COLLECTION SYSTEM. THE WELL SHALL BE PERPENDICULAR TO THE EFFLUENT LATERAL TO ALLOW VISUAL OBSERVATION OF THE FLOW STREAM AND PROVIDE FOR SAMPLING OF WASTEWATER.

WATERTIGHT TESTING (24 HOURS)

g. ALL INTERCEPTORS SHALL BE WATER TESTED OUT AT JOB SITE AFTER BEING INSTALLED (PLUG BOTH ENDS AND FILL TO TOP OF INTERCEPTOR). INTERCEPTOR SHALL SHOW NO LEAKAGE FROM SECTION SEAMS, PINHOLES, OR OTHER IMPERFECTIONS. ANY LEAKAGE IS CAUSE FOR REJECTION. WHEN LEAKAGE OCCURS, ADDITIONAL WATER TESTING SHALL BE MADE, AFTER CORRECTING MEASURE TEST. REPORTS SHALL SHOW TOTAL NUMBER OF INTERCEPTORS TESTED. WHEN LEAKAGE OCCURS, CORRECTIVE MEASURES TAKEN SHALL BE REPORTED BY GVSUD INSPECTORS. GVSUD INSPECTORS SHALL RECORD IN DAILY LOG WITH PROJECT NAME, DATE IT WAS TESTED AND COMPLETED.

B. MANHOLES WILL BE REQUIRED ON SIX (6) INCH AND LARGER LATERALS WHERE THEY CONNECT TO THE MAIN.
a. LATERALS WILL NOT BE ATTACHED TO SEWER MAINS THAT ARE DEEPER THAN TWELVE (12) FEET.
b. FITTINGS ARE NOT PERMITTED ON LATERALS BETWEEN THE WYE AND THE PROPERTY LINE.
c. DEEP CUT OR DROP CONNECTIONS SHALL NOT BE PERMITTED.
d. A MINIMUM OF ONE (1) LATERAL PER BUILDING SHALL BE REQUIRED. ALSO, A MINIMUM OF ONE (1) LATERAL PER RESIDENTIAL LOT SHALL BE REQUIRED. DUPLEXES SHALL HAVE TWO (2) LATERALS THAT SHALL BE INDEPENDENTLY ATTACHED TO THE MAIN.
e. ALL SEWER LATERAL CROSSING WATER MAINS SHALL CONFORM TO THE REQUIREMENTS OF THE TCEQ CHAPTER 317 (DESIGN CRITERIA FOR SEWERAGE SYSTEMS) LATEST REVISION, SDR 26 150 PSI, OR DUCTILE IRON PIPE, CONCRETE ENCASEMENT.

24. WHERE REQUIRED CONCRETE ENCASEMENT SHALL BE PLACED FOR FULL WIDTH OF THE TRENCH TO A PLAIN SIX (6) INCHES ABOVE THE TOP OF THE PIPE WITH PAY UNITS AS SHOWN ON THE STANDARD DETAILS SHEET.
25. A MINIMUM OF FOUR (4) FEET OF COVER IS TO BE MAINTAINED OVER THE SANITARY SEWER MAIN AND LATERALS AT GRADE, OTHERWISE CONCRETE ENCASEMENT IS REQUIRED.
26. WHERE POROUS MATERIAL, INCLUDING "SUBGRADE FILLER" IS USED FOR BACKFILL IN THE BEDDING AND INITIAL BACKFILL ZONES, SEEPAGE RETAINERS ARE REQUIRED AT AN APPROXIMATE OF 180 FEET. RETAINERS SHALL CONSIST OF CLASS "D" CONCRETE ENCASEMENT. THE RETAINERS SHALL EXTEND FROM THE BOTTOM OF THE TRENCH TO THE TOP OF THE GRANULAR MATERIAL FOR THE ENTIRE TRENCH WIDTH. ENCASEMENT SHALL BE 24 INCHES LONG. NO EXTRA PAY ITEM.

BLASTING

27. WHEN ALLOWABLE, BLASTING SHALL BE PREFORMED IN ACCORDANCE WITH THE ABOVE CRITERIA ESTABLISHED BY THE NATIONAL FIRE PROTECTION ASSOCIATION 312 TAC 313.5(C) (6).
28. BLASTING SEWER LINE EXCAVATION MUST BE DONE IN SUCH A MANNER AS TO MINIMIZE THE FRACTURING OF ROCK BEYOND THE REQUIRED EXCAVATION. THE CONTRACTOR SHALL CONSIDER THE ELEVATION OF THE EXISTING SANITARY SEWER MAIN IN RELATION TO THE BLASTING CHARGE AND RELATIVE DIRECTION OF EXISTING AND PROPOSED TRENCHES. BLASTING WITHIN SUCH AREAS SHALL BE ACCOMPLISHED ONLY BY QUALIFIED BLASTING CONTRACTORS WHO HOLD BLASTING LICENSES FROM A QUALIFIED AGENCY SUCH AS THE SAN ANTONIO FIRE DEPARTMENT IN BEXAR COUNTY. ANY DAMAGE TO EXISTING SANITARY SEWERS RESULTING FROM BLASTING SHALL BE REPAIRED AND RESTORED BY THE CONTRACTOR AT HIS OWN EXPENSE.
29. NO BLASTING SHALL BE PERFORMED WITHIN 75 FEET OF EXISTING UTILITIES.

TESTING

30. ALL SEWER LINES MUST BE TESTED IN ACCORDANCE WITH THE FOLLOWING:
A. 317.2(A)(5)(B): DEFLECTION TEST FOR FLEXIBLE AND SEMI-RIGID PIPE CONDUCTED AFTER FINAL BACKFILL AS BEEN IN PLACE AT LEAST 30 DAYS.
B. 317.2(A)(4)(A & (B) OR GVSUD SPECIFICATIONS INFILTRATION AND OR EXFILTRATION AND OR LOW-PRESSURE AIR TEST.
C. 313.5(C)(10)(C) OR GVSUD SPECIFICATIONS: ALL MANHOLES AND WET WELLS MUST BE TESTED SEPARATELY AND INDEPENDENTLY OF THE COLLECTION LINES.
D. IN THE EVENT THAT TESTING REQUIREMENTS CONFLICT, THE LATEST TCEQ DESIGN CRITERIA SHALL BE USED.
31. SEWER LINES SHALL BE TESTED FROM MANHOLE TO MANHOLE.
32. SANITARY SEWER CONNECTIONS MADE DIRECTLY TO EXISTING MANHOLES WHICH REQUIRE PENETRATION INTO MANHOLE WILL BE CORE DRILLED. ANY DAMAGE TO EXISTING MANHOLE WILL BE REPLACED AT CONTRACTOR'S EXPENSE AND WILL REQUIRE SUCCESSFUL TESTING OF THE EXISTING MANHOLE IN ACCORDANCE WITH THE GVSUD SPECIFICATIONS. HANG A GOLF BALL IN FRONT OF CAMERA, PIPE GRADE IS OUT OF TOLERANCE IF GOLF BALL BECOMES 50% SUBMERGED.
33. AFTER CONSTRUCTION, TESTING WILL BE DONE BY PANTILT TV CAMERA BY THE CONTRACTOR AND OBSERVED BY INSPECTOR, WASTEWATER ENGINEERING PERSONNEL AND CONTRACTOR AS CAMERA IS RUN THROUGH THE LINES. PANTILT ALL 8" SERVICE LATERALS TO 4'X90' S/TUB-OUT. VIDEOS MUST INCLUDE SUBDIVISION NAME, MANHOLE NUMBER, SERVICE LATERAL STATION NUMBER, FLOW DIRECTION, LOCATION ANY ABNORMALITIES, SUCH AS BROKEN PIPE OR MISALIGNED, JOINT, GRAVEL, DIRT, MUST BE CLEANED OUT, REPLACE AT CONTRACTOR'S EXPENSE. NEW SEWER SYSTEM WILL BE FLOODED WITH H20 BEFORE BEING TV. ALL SEWER LINES MUST BE PRESSURE CLEANED TO INCLUDE SERVICE LATERALS 6" INCH TO STUB-OUT. ALL VIDEOS SHALL BE SUBMITTED IN DVD FORMAT WITH WRITTEN REPORTS.
34. A COPY OF ALL TESTING REPORTS INCLUDING BACKFILL COMPACTION TESTS SHALL BE FORWARDED TO GVSUD.
A. DENSITY TEST WILL BE REQUIRED ON ALL SANITARY SEWER TRENCHES INCLUDING SERVICE LATERALS. SERVICE LATERALS TO BE CHOSEN RANDOMLY BY FIELD INSPECTOR. DENSITIES ON SERVICE LATERAL SHALL NOT EXCEED 25% OF TOTAL NUMBER OF SERVICES.

EXCAVATION

35. CONTRACTOR AND/OR CONTRACTOR'S INDEPENDENTLY RETAINED EMPLOYEE OR STRUCTURAL DESIGN/GEOTECHNICAL/SAFETY/EQUIPMENT CONSULTANT, IF ANY , SHALL REVIEW THESE PLANS AND AVAILABLE GEOTECHNICAL INFORMATION AND THE ANTICIPATED INSTALLATION S/ITE(S) WITHIN THE PROJECT WORK AREA IN ORDER TO IMPLEMENT CONTRACTORS TRENCH EXCAVATION SAFETY SYSTEMS, PROGRAMS AND/OR PROCEDURES. THE CONTRACTORS IMPLEMENTATION OF THE SYSTEMS, PROGRAMS AND/OR PROCEDURES SHALL PROVIDE FOR ADEQUATE TRENCH EXCAVATION SAFETY PROTECTION THAT COMPLIES WITH AS A MINIMUM OSHA STANDARDS FOR TRENCH EXCAVATIONS. SPECIALLY, CONTRACTOR AND/OR CONTRACTOR'S INDEPENDENTLY RETAINED EMPLOYEE OR SAFETY CONSULTANT SHALL IMPLEMENT A TRENCH SAFETY PROGRAM IN ACCORDANCE WITHIN OSHA STANDARDS GOVERNING THE PRESENCE AND ACTIVITIES OF INDIVIDUALS WORKING IN AND AROUND TRENCH EXCAVATION.
36. CONTRACTOR IS RESPONSIBLE FOR REMOVAL OF ALL WASTE MATERIALS UPON PROJECT COMPLETION. THE CONTRACTOR SHALL NOT PERMANENTLY PLACE ANY WASTE MATERIALS IN THE 100 YEAR FLOODPLAIN WITHOUT AN APPROVED FLOODPLAIN PERMIT.
37. WATER JETTING THE BACKFILL WITHIN A STREET WILL NOT BE PERMITTED. SANITARY SEWER TRENCHES SUBJECT TO TRAFFIC SHALL CONFORM TO GVSUD SPECIFICATIONS.

WATERLINE CROSSING

38. WHERE THE MINIMUM 9 FOOT SEPARATION DISTANCE BETWEEN SEWER LINES AND WATERLINES CANNOT BE MAINTAINED, THE INSTALLATION OF SEWER LINES SHALL BE IN STRICT ACCORDANCE WITH TCEQ RULES (31 TAC 317.3 APPENDIX E), SDR 26 ASTM 150 PSI OR CONCRETE ENCASEMENT DUCT IRON.

EROSION AND SEDIMENTATION

39. THE TCEQ AND THE ENVIRONMENTAL PROTECTION AGENCY (EPA) REQUIRE EROSION AND SEDIMENTATION CONTROL FOR CONSTRUCTION OF SEWER COLLECTION SYSTEMS. DEVELOPER OR AUTHORIZED REPRESENTATIVE SHALL PROVIDE EROSION AND SEDIMENTATION CONTROL AS NOTED ON THE PROJECT PLAN AND PROFILE SHEETS.
40. ALL TEMPORARY EROSION AND SEDIMENTATION CONTROLS SHALL BE REMOVED BY THE CONTRACTOR AT FINAL ACCEPTANCE OF THE PROJECT BY GVSUD.

SUPPLEMENTING

41. NO EXTRA PAYMENT SHALL BE ALLOWED FOR WORK CALLED FOR ON THE PLANS BUT NOT INCLUDED ON THE BID SCHEDULE. THIS INCIDENTAL WORK WILL BE REQUIRED AND SHALL BE INCLUDED UNDER PAY ITEM 10 WHICH IT RELATES TO.
42. UNLESS THE DEVELOPMENT IS PRIVATELY OWNED, THE DEVELOPERS DEDICATES THE SANITARY SEWER MAIN AND MANHOLES TO THE GVSUD. UPON COMPLETION BY THE DEVELOPER AND FINAL ACCEPTANCE BY THE GVSUD, GVSUD WILL OWN AND MAINTAIN THE SANITARY SEWER MAINS AND MANHOLES WHICH ARE LOCATED WITHIN THIS PARTICULAR SUBDIVISION.
43. WORK COMPLETED BY CONTRACTOR WHICH HAS NOT RECEIVED A WORK ORDER OR THE CONSENT OF THE GVSUD CONSTRUCTION INSPECTION DIVISION WILL BE SUBJECT TO REMOVAL AND REPLACEMENT BY AND AT THE EXPENSE OF THE CONTRACTOR.
44. GVSUD IS NOT TO BE RESPONSIBLE FOR ANY ABNORMALITIES ON STUB-OUT, INVERT, GRADE OR SLOPE FOR ANY EXISTING MANHOLE TIE IN OR SERVICE LATERAL TIE IN
45. ENGINEER, DEVELOPER, AND BUILDER, WILL HAVE PLUMBER AND CONTRACTOR WITH BID PRICE ON NEW INSTALLATION OF ALL 4" INCH SEWER SERVICE LATERALS TO COMPLY WITH TRENCH SAFETY (OSHA) SHORING PROTECTION ON ALL NEW INSTALLATION OF 4" INCH SEWER SERVICE LATERALS. GVSUD WILL NOT BE HELD RESPONSIBLE FOR ANY INJURIES OR DEATH CAUSED BY TRENCH FAILURE OR A WRONG OR DAMAGE DONE TO A PERSON OR TO HIS PROPERTY, OSHA GOVERNING THE PRESENCE AND ACTIVITIES OF INDIVIDUALS WORKING IN AND AROUND TRENCH EXCAVATION.
46. ALL 4" INCH SEWER SERVICE LATERALS WILL BE HYDRAULIC TESTED AND OR LOW AIR PRESSURE TESTED. ALL 4" INCH SEWER SERVICE LATERALS WILL BE TELEVISED (TV) FROM 4" INCH CLEAN OUT AT OUTSIDE EACH RESIDENCE TO 6"X6" CLEAN OUT. CONTRACTOR AND PLUMBER WILL SUBMIT REPORTS AND/OR VIDEOS TO GVSUD, WITH THE FOLLOWING INFORMATION: SUBDIVISION NAME, LOT NUMBER, BLOCK NUMBER, STATION NUMBER, STREET NAME AND ADDRESS OF EACH SEWER SERVICE LATERAL.

PLUMBER WILL BE PROVIDED PLAN/PROFILE BY ENGINEER/BUILDER. PLUMBER WILL WORK CLOSELY WITH THE GVSUD INSPECTOR ON DAILY TESTING AND TELEVISION BY MAKING ARRANGEMENTS 48 HOURS IN ADVANCE. SEWER SERVICE LATERALS THAT HAVE NOT BEEN INSPECTED OR APPROVED AND/OR COVERED UP, WILL HAVE TO BE RE-DUG AT CONTRACTOR/PLUMBER EXPENSE AND RE-INSPECTED.

A. A PROPERTY LINE CLEAN OUT (9"X9") SHALL BE INSTALLED FOR RESIDENTIAL SERVICES. CLEAN OUTS IN THE SIDEWALK OR DRIVEWAY SHALL HAVE A CAST IRON BOOT. CLEAN OUT NOT LOCATED IN A SIDEWALK OR DRIVEWAY SHALL BE LOCATED ON REINFORCED CONCRETE PAD A MINIMUM OF TWELVE (12") INCHES BY TWELVE (12") INCHES BY SIX (6") INCHES THICK. ALL PROPERTY LINE CLEAN OUTS SHALL INCLUDE A LID WITH SEWER IN GREEN COLOR.

47. N1 FENCING: ANY AND ALL FENCING, INCLUDING ELECTRIC FENCE, WHETHER OR NOTE IDENTIFIED ON THE PLANS, MUST BE MAINTAINED AT ALL TIMES. ANY AND ALL DAMAGES DIRECTLY ATTRIBUTED TO THE CONTRACTOR MUST BE REPLACED TO EQUAL OR BETTER CONDITIONS AT THE CONTRACTOR'S EXPENSE AND AS APPROVED BY THE PROJECT MANAGER. GAPS IN THE FENCING MUST BE PROVIDED AT ALL LOCATIONS WHERE THE SEWER LINE EASEMENT CROSSES FENCING. FENCING REQUIRED TO MAINTAIN LIVESTOCK MUST BE MAINTAINED AT ALL TIMES.
48. N2 DAMAGE TO ADJACENT LAND: THE CONTRACTOR MUST AVOID DAMAGE TO ADJACENT LAND OUTSIDE THE IDENTIFIED CONSTRUCTION LIMITS. ANY AND ALL CLAIMS DIRECTORY ATTRIBUTED TO THE CONTRACTOR RESULTING FROM HIS STRAYING BEYOND THE CONSTRUCTION LIMITS MUST BE SETTLED BY THE CONTRACTOR TO THE SATISFACTION OF THE ENGINEER WITH THE APPROPRIATE LANDOWNER.
49. N3 PROPERTY OWNER ACCESS: THE CONTRACTOR MUST MAINTAIN ACCESS FOR PRIVATE INDIVIDUALS AT ALL TIMES. IF NORMAL ACCESS IS DAMAGED DURING CONSTRUCTION THE CONTRACTOR MUST REPLACE THE ACCESS TO EQUAL OR BETTER CONDITIONS AT THE CONTRACTOR'S EXPENSE, AS APPROVED BY THE ENGINEER.
50. N4 CONTRACTOR IS RESPONSIBLE FOR LOCATION AND PROTECTION ALL UTILITIES WHETHER OR NOT SHOWN ON THE PLANS. SHOULD THE CONTRACTOR DAMAGE ANY UTILITIES THE CONTRACTOR WILL BE RESPONSIBLE FOR ALL COSTS TO REPAIR THE UTILITIES TO THEIR ORIGINAL CONDITION. CONTRACTOR IS SOLELY RESPONSIBLE FOR LOST REVENUE, LOSSES, ETC CLAIMED BY UTILITY COMPANIES DUE TO CONTRACTORS WORK. CONTRACTOR SHALL NOTIFY GVSUD AND IMPACTED UTILITY COMPANIES 48 HRS. PRIOR TO BEGINNING WORK. CONTRACTOR SHALL VERIFY THE LOCATION OF UTILITIES AND REPORT ANY DISCREPANCIES TO THE ENGINEER.
51. N5 CLEARING PERMANENT EASEMENTS: THE LIMITS OF BOTH THE EXISTING AND PARALLEL SEWER LINES PERMANENT EASEMENTS, AS DELINEATED IN THESE PLANS, MUST BE CLEARED IN ACCORDANCE WITH THE SPECIFICATION. THE CONTRACTOR MAY BE DIRECTED BY THE ENGINEER TO PROTECT AND AVOID CERTAIN TREES WITHIN THE LIMITS OF THE PERMANENT CONSTRUCTION EASEMENTS. ALL BRUSH MUST BE REMOVED FROM SITE. NO BRUSH PILES TO REMAIN AFTER CONSTRUCTION. BURNING OF BRUSH OR TRASH WILL NOT BE ACCEPTABLE.
52. N7 CONTRACTOR SHALL PROVIDE APPROPRIATE SAFE ACCESS AND BARRICADE WORK AT ALL TIMES TO PROTECT THE PUBLIC. THIS INCLUDES SUBSTANTIAL BARRICADES AROUND ALL TRENCHES, BORE PITS, OPEN EXCAVATIONS, EQUIPMENT, ETC. THE SITE MUST BE LEFT IN SECURE SAFE CONDITION AT NIGHT. IT IS THE CONTRACTORS RESPONSIBILITY TO TAKE NECESSARY PRECAUTIONS TO PROTECT THE PUBLIC THROUGHOUT THE DURATION OF THE PROJECT.
53. N14 SHOULD CONTRACTOR SELECT A TRENCH EXCAVATION PROCEDURE THAT EXTENDS THE LIMITS OF SEEDING OR PAVING AND FINAL SITE PREPARATION (I.E. SLOPE BACK PROTECTION SYSTEM) HE WILL BE RESPONSIBLE FOR MEETING PLAN AND SPECIFICATION REQUIREMENTS TO THE NEW LIMITS AT NO ADDITIONAL COST TO GVSUD.
54. N16 WARNING: NOTE THAT CERTAIN PORTIONS OF THE PROJECT MAY PARALLEL AND/OR CROSS EXISTING UTILITIES. THE CONTRACTORS WILL BE REQUIRED TO PROTECT EXISTING UTILITIES. ADDITIONAL SUPPORTIVE SHORING MAY BE REQUIRED. IT IS SPECIFICALLY THE CONTRACTORS RESPONSIBILITY TO PROTECT HIS WORKERS, EXISTING UTILITIES, AND FINISHED WORK THROUGHOUT THE JOB.
55. N17 OVERHEAD ELECTRIC, CITY PUBLIC SERVICE (CPS) AN APPROPRIATELY SAFE OVERHEAD CLEARANCE MUST BE MAINTAINED BETWEEN ALL EQUIPMENT AND PERSONNEL. THE CONTRACTOR SHALL NOTIFY CITY PUBLIC SERVICE AT 353-2700 AT LEAST 48 HOURS PRIOR TO ANY CONSTRUCTION IN THE VICINITY OF THE CPS OVERHEAD ELECTRIC LINE CONTRACTOR SHALL MAINTAIN CPS RECOMMENDED CLEARANCE REQUIREMENTS.
56. N23 BYPASS PUMPING: THE CONTRACTOR IS RESPONSIBLE FOR ALL BYPASS PUMPING REQUIRED TO COMPLETE THE WORK. BYPASS PUMPS SHALL BE ADEQUATE TO HANDLE PEAK FLOW EVENTS DURING STORM EVENTS. CONTRACTOR SHALL HAVE STANDBY PUMPS AVAILABLE TO BYPASS FLOW IN CASE PRIMARY PUMP FAILS. CONTRACTOR WILL BE SOLELY RESPONSIBLE FOR ALL COSTS FOR CLEANUP OF AN UNAUTHORIZED DISCHARGE AND ANY ASSOCIATED FINES.
57. N26 CONTRACTOR SHALL BACKFILL ALL OPEN TRENCHES AT THE END OF THE DAY. CONTRACTOR SHALL NO INSTALL MORE PIPE THAN CAN BE COVERED. NO OPEN TRENCHES WILL BE PERMITTED OVERNIGHT ALL END OF OPEN PIPE WILL BE PLUGGED OVERNIGHT.
58. N33 THE PROJECT AREA MAY BE SUBJECT TO ARCHEOLOGICAL MONITORING. SHOULD THE CONTRACTOR ENCOUNTER ANY ARCHEOLOGICAL DEPOSITS DURING CONSTRUCTION OPERATIONS, THE CONTRACTOR SHALL STOP ALL WORK IN THE AREA OF THE DEPOSITS AND IMMEDIATELY CALL THE PROJECT MANAGER.
59. N37 CONTRACTOR TO NOTE THAT PORTIONS OF THE CONSTRUCTION ARE WITHIN THE LIMITS OF THE 100 YEAR FLOODPLAIN. THE CONTRACTOR IS REQUIRED TO KEEP THE CHANNEL CLEAR OF POTENTIAL OBSTRUCTIONS TO FLOOD FLOWS. POTENTIAL OBSTRUCTIONS INCLUDE HEAVY CONSTRUCTION EQUIPMENT, TEMPORARY ROADS ACROSS CHANNEL, EXCAVATED MATERIAL, STOCKPILED DEBRIS, ETC. UNDER THREATENING WEATHER CONDITIONS WHERE FLOODING IS LIKELY, OBSTRUCTIONS SHALL BE IMMEDIATELY REMOVED BY THE CONTRACTOR AT NO ADDITIONAL COST TO GVSUD. THE CONTRACTOR ASSUMES ALL RISK FOR UNFINISHED WORK.

GREEN VALLEY SPECIAL UTILITY DISTRICT STANDARD DETAILS		SANITARY SEWER SYSTEM GENERAL NOTES (1 OF 2)	
REVISED: OCTOBER 2021		THE ARCHITECT/ENGINEER ASSUMES RESPONSIBILITY FOR APPROPRIATE USE OF THIS STANDARD.	DETAIL NO. G-2

GREEN VALLEY SPECIAL UTILITY DISTRICT SANITARY SEWER SYSTEM GENERAL NOTES:

THE STANDARD SPECIFICATIONS AND DRAWING (DD) ARE PROVIDED AS A TECHNICAL RESOURCE FOR ENGINEERING PROFESSIONALS FOR USE IN DESIGN AND CONSTRUCTION OF SEWER COLLECTION SYSTEMS PROJECTS MANAGED AND CONTRACTED BY THE GREEN VALLEY SPECIAL UTILITY DISTRICT (GVSUD)

GENERAL: THE OWNER, DEVELOPER, ENGINEERING FIRM SHALL SUBMIT TO THE GREEN VALLEY SPECIAL UTILITY DISTRICT (GVSUD) ENGINEER, FOR APPROVAL, TWO (2) COPIES OF ALL PLATES, PLANS AND PROFILES, PLUMBING LAYOUT, WHICH HAVE BEEN DESIGNED AND THE DRAWINGS SEALED BY A REGISTERED PROFESSIONAL ENGINEER. WHEN APPROVED, ONE (1) COPY WILL BE RETURNED TO THE OWNER, DEVELOPER, ENGINEERING FIRM, SO MARKED. THE OWNER WILL BE REQUIRED TO MAKE ALL CHANGES INDICATED BY THE GVSUD ENGINEER, AND RETURN WITH ALL CHANGES, CORRECTIONS, BACK TO GVSUD FOR APPROVAL.

1. ALL MATERIALS AND CONSTRUCTION PROCEDURES WITHIN THE SCOPE OF THIS CONTRACT SHALL BE APPROVED BY THE GVSUD AND COMPLY WITH:
A. CURRENT GVSUD TECHNICAL SPECIFICATIONS FOR UTILITIES CONSTRUCTION.
B. TEXAS COMMISSION ON ENVIRONMENTAL QUALITY (TCEQ), FORMERLY TEXAS NATURAL RESOURCE CONSERVATION COMMISSION (TNRCC), DESIGN CRITERIA FOR SEWAGE SYSTEMS 31 TAC 317.1, 31 TAC 317.2 AND 31 TAC 317.3, 30 TAC § 213 40 TAC §217.
2. THE CONTRACTOR IS TO NOTIFY AND MAKE ARRANGEMENTS WITH THE GVSUD INSPECTIONS DIVISION AT (830)914-2330 OR (210)372-2228 - 48 HOURS PRIOR TO ANY EXCAVATION. A PRE-CONSTRUCTION CONFERENCE SHALL BE HELD BEFORE ANY EXCAVATION OR START OF PROJECT.
3. WORK SHALL NOT BE PERFORMED ON SATURDAYS, SUNDAYS OR HOLIDAYS BEFORE 7:30 A.M. OR AFTER 4:30 P.M., UNLESS PRIOR APPROVAL IS GRANTED BY THE GVSUD ENGINEER.
A. THE LOCATIONS AND DEPTHS OF EXISTING UTILITIES TO INCLUDE SURFACE LATERALS, SHOWN IN THESE PLANS ARE APPROXIMATE ONLY. IT SHALL BE THE CONTRACTORS RESPONSIBILITY TO LOCATION (POT HOLE, VERIFY LOCATION, ELEVATIONS OF ALL) UTILITY SERVICE LINES 48 HOURS PRIOR TO EXCAVATION AND TO PROTECT THE SAME DURING CONSTRUCTION. CONTRACTOR WILL BE RESPONSIBLE FOR ANY DAMAGES OF EXISTING UTILITIES AND REPAIRS WILL BE AT THE CONTRACTORS EXPENSE.

EXISTING MANHOLES/SEWER

4. CONTRACTOR WILL MAINTAIN SERVICE TO ALL EXISTING SANITARY SEWERS AT ALL TIMES DURING CONSTRUCTION. CONTRACTOR WILL MARK, CLEAN ALL DEBRIS, GRAVEL, DIRT, ETC. OUT OF MANHOLES AND ANY STOPPAGES CAUSED BY DEBRIS DURING CONSTRUCTION. CONTRACTOR WILL UNPLUG STOPPAGE AT CONTRACTORS EXPENSE. ANY DAMAGE TO EXISTING MANHOLES OR SEWER MAIN WILL BE CORRECTED AT THE CONTRACTORS EXPENSE. CONTRACTOR SHALL TAKE ALL NECESSARY MEASURES TO PREVENT DAMAGE TO EXISTING OR NEW RINGS, COVERS, OR CONES FROM EQUIPMENT AND MATERIALS USED OR TAKEN THROUGH THE WORK AREA. IF AN EXISTING OR NEW MANHOLE COVER, RING, OR CONE IS DAMAGED BY THE CONTRACTOR IT SHALL BE REPLACED AS DIRECTED BY THE GVSUD INSPECTOR. MANHOLES WILL NEED TO BE RESEALED WITH THE GVSUD APPROVED SEALING. IF SEAL COATING IS BROKEN, CONTRACTOR WILL HAVE MANHOLE RECOATED. RESEAL ALL LEAKS AT CONTRACTORS EXPENSE.
A. CONTRACTOR TO ENSURE ALL PLUGS USED TO PLUG SEWER LINES, WHILE TESTING THE PROJECT (SUCH AS AIR PLUGS, SCREW TYPE PLUGS, ETC.) ARE LABELED, MARKED OR TAGGED, PROJECT INSPECTOR WILL RECORD HOW MANY PLUGS ARE BEING USED, LOCATION AND I.D., WITHIN COLLECTION SYSTEM. CONTRACTOR WILL REPORT TO PROJECT INSPECTOR OF ANY LOST OR UNRESTRAINED PLUGS INTO SEWER COLLECTION SYSTEM.
B. CONTRACTOR WILL BE HELD LIABLE FOR ANY DAMAGES TO SEWER COLLECTION SYSTEM STOPPAGES, OVER-FLOWS, BACKUP INTO HOMES CAUSED BY LOST RUN-AWAY SEWER PLUGS THAT WERE USED ON THAT PROJECT OR OUTFALL LINE WASTEWATER TREATMENT PLANTS.
C. CONTRACTOR WILL ALSO BE RESPONSIBLE FOR ANY DAMAGE TO WASTEWATER TREATMENT APPARATUS, SUCH AS SCREW PUMPS, ETC. CAUSED BY LOST OF RUN-AWAY SEWER PLUGS. CONTRACTOR WILL BE HELD LIABLE FOR DAMAGES, AS WELL AS COST OF REPAIRS.
5. ALL WORK IN THE TEXAS HIGHWAY DEPARTMENT, BEXAR COUNTY, GUADALUPE COUNTY, AND CITY OF CIBOLO RIGHT OF WAY SHALL BE DONE IN ACCORDANCE WITH RESPECTIVE CONSTRUCTION SPECIFICATIONS AND PERMIT.
6. ALL WORK IN PUBLIC STREETS SHALL BE COORDINATED WITH AND APPROVED BY THE BEXAR COUNTY OR GUADALUPE COUNTY PUBLIC WORKS DEPARTMENT TRAFFIC DIVISION AND STREET ENGINEER.
7. DUE TO FEDERAL REGULATIONS TITLE 49, PART 192.181, CITY PUBLIC SERVICE MUST MAINTAIN ACCESS TO GAS VALVES AT ALL TIMES. THE CONTRACTOR MUST PROTECT AND WORK AROUND VALVES THAT ARE IN THE PROTECTED AREAS.
8. NO TESTING WILL BE PERFORMED PRIOR TO 30 DAYS FROM THE COMPLETE INSTALLATION OF THE SANITARY SEWER LINES.
THE FOLLOWING SEQUENCE WILL BE STRICTLY ADHERED TO:
A. PULL MANDREL - AFTER 30 DAYS OF INSTALLATION
B. PERFORM AIR TEST
C. PULL WIPER (AFTER STREET HAS BE ASPHALTED IN NEW SUBDIVISIONS)
D. VACUUM TEST ALL MANHOLES WITHIN THE PROJECT
E. CCTV-ALL NEW LINE/PAN (TILL ALL SERVICE LATERALS TO 6"X6" CLEAN OUT. FLOOD ALL LINES BEFORE CCTV, SUMMIT DVD)
9. CONTRACTOR SHALL SUBMIT FIELD COPY PLANS AND PROFILES SHOWING AS-BUILT WORK AT END OF PROJECT. CCTV DVD AND COMPACTION DENSITY REPORTS FOR MAIN SEWER LINE AND ALL SERVICE LATERALS TRENCHES. WARRANTY LETTERS ON MATERIALS, WORKMANSHIP FOR 24 MONTHS AFTER FINAL ACCEPTANCE.
10. ALL MANHOLES SHALL BE CONSTRUCTED SO THAT THE TOP OF THE RING IS AT LEAST TWELVE (12) INCHES ABOVE THE FINISHED GRADE OF THE SURROUNDING GROUND EXCEPT WHEN LOCATED IN PAVED AREAS. IN PAVED AREAS THE MANHOLE RING SHALL BE FLUSH WITH THE PAVEMENT. ALL NEW INSTALLED MANHOLES WILL BE WITH A 30" INCH OPENING, MINIMUM, WITH THE GVSUD LOGO ON THE COVER. EVERY THIRD MANHOLE COVER WILL HAVE A "1" HOLE FOR A VENT.
11. ALL MANHOLES SHALL BE WITH A 30" INCH OPENING, HAVE WATERTIGHT RING AND COVERS, WITH THE GVSUD LOGO. ON PRIVATE PROPERTY, MANHOLE RING AND COVER SHALL BE TYPICAL MANHOLE COVER WATER TIGHT.
A. BEFORE BACK FILLING/COMPACTION/CONCRETE ENCASEMENT
ALL MANHOLE JOINT SECTION RISERS, CONE SECTIONS AND GRADE RING SHALL BE WRAPPED WITH GATOR WRAP SEALING SYSTEMS, BUTYL ADHESIVE SEALANT WITH A MINIMUM THICKNESS OF 30 MILS. INFI-SHIELD WRAPPED WITH RISER-WRAP SEALING SYSTEM. GATOR WRAP
MATERIAL: RUBBER MEETS ASTM C923/MASTIC MEETS ASTM C 990 OR APPROVE BY THE GVSUD ENGINEER SUBSTITUTION ON OUTSIDE FOR VI, GROUND WATER TABLE.
12. IF CONCRETE THROAT RINGS ARE TO BE INSTALLED, A MINIMUM OF TWO AND A MAXIMUM OF FOUR THROAT RINGS WILL BE USED AT EACH MANHOLE FOR ADJUSTMENT.
13. INFILTRATION DISHES WILL BE REQUIRED IN MANHOLES WHERE APPLICABLE (I.E., SUCH AS LOW DRAINAGE AREAS) AND EVERY THIRD MANHOLE SHALL BE VENTED. 30" INCH MANHOLE COVER WITH 1" INCH HOLE CENTER OF COVER WHERE APPLICABLE.

Note: Manhole cover inserts shall be FRW Industries, Inc., "Inflow Protector-Cover" "Preco Industries Ltd.", "Sewer Guard", or approved equal, and shall be installed in strict accordance with the manufacturer's recommendations. The contractor shall be responsible for making the necessary field measurements for the manufacturer prior to construction.

A. ALL MANHOLES MUST HAVE 350-400 FEET SPACING BETWEEN MANHOLES TO PROVIDE ACCESS TO SEWER LINES FOR CLE

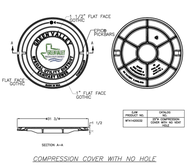

COMPRESSION COVER WITH NO HOLE

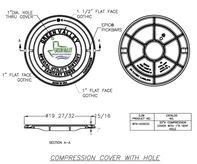

COMPRESSION COVER WITH HOLE

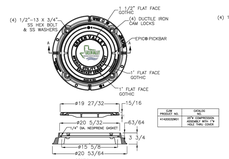

COMPRESSION ASSEMBLY WITH NO HOLE

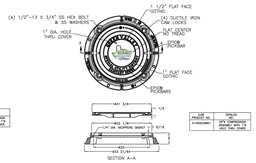

COMPRESSION ASSEMBLY WITH HOLE

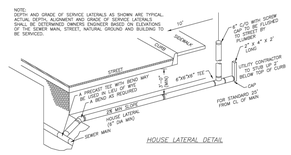

HOUSE LATERAL DETAIL

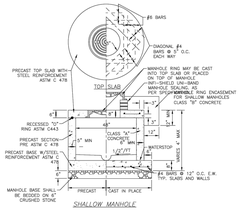

SHALLOW MANHOLE

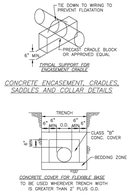

CONCRETE ENCASEMENT, CRADLES, SADDLES AND COLLAR DETAILS

CONCRETE COVER FOR FLEXIBLE BASE
TO BE USED WHENEVER TRENCH WIDTH IS GREATER THAN 3' PLUS O.D.

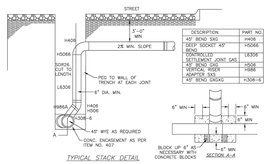

DESCRIPTION	PART NO.
45° BEND SXG	H606
SDR26 SOCKET 45°	H606
CONNECTOR SETTLEMENT JOINT GAS	L6306
CONNECTOR SDR26 ADAPTER SXG	H606
45° BEND GXG	H306-6

TYPICAL STACK DETAIL

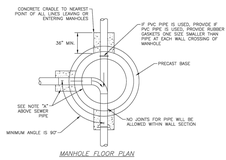

MANHOLE FLOOR PLAN

SANITARY SEWER GENERAL NOTES

ALL NEW EXISTING SANITARY SEWER MAINS AND MANHOLES IN THIS PROJECT SHALL BE TELEVISED BY THE CONTRACTOR AT NO ADDITIONAL COST. ALL LINES AND MANHOLES DAMAGED DURING CONSTRUCTION SHALL BE REPAIRED OR RECONSTRUCTED BY THE CONTRACTOR AT NO ADDITIONAL COST. NOTIFY GVSUD'S UTILITY INSPECTORS AT (210)372-2223 PRIOR TO ENDING.

THE EXISTING CONDITIONS OF SEWER MAINS AND MANHOLES HAVE BEEN DOCUMENTED BY A PRE-CONSTRUCTION SURVEY. THE PRE-CONSTRUCTION SURVEY OF THE MANHOLES WILL BE USED TO DETERMINE THE PRE-EXISTING CONDITION OF THE SEWER SYSTEM. IF POST CONSTRUCTION SURVEY SHOWS THAT ANY SEWER MAINS OR MANHOLES HAVE BEEN DAMAGED BY THE CONTRACTOR, THE CONTRACTOR SHALL REPAIR OR REPLACE THE SEWER MAIN AT THEIR EXPENSE, TO THE APPROVAL OF GVSUD'S INSPECTORS OR ENGINEER.

GREEN VALLEY SPECIAL UTILITY DISTRICT STANDARD DETAILS	SANITARY SEWER SYSTEM STANDARD DETAILS (2 OF 2)	
REVISED: OCTOBER 2021	THE ARCHITECT/ENGINEER ASSUMES RESPONSIBILITY FOR APPROPRIATE USE OF THIS STANDARD.	DETAIL NO. S-2

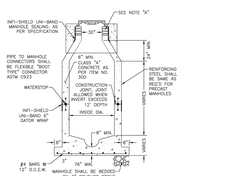

CAST-IN-PLACE MANHOLE

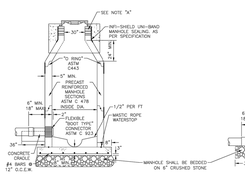

PRECAST MANHOLE ON CAST-IN-PLACE BASE

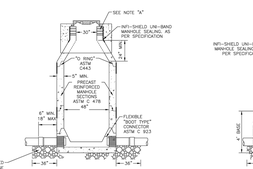

PRECAST MANHOLE ON PRECAST BASE FOR PIPE SIZES 8" - 12"

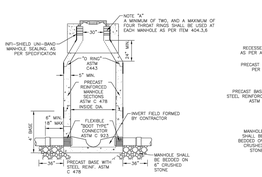

PRECAST MANHOLE ON PRECAST BASE FOR PIPE SIZES 15" - 24"

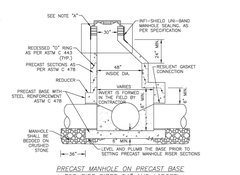

PRECAST MANHOLE ON PRECAST BASE FOR PIPE SIZES 24" AND LARGER

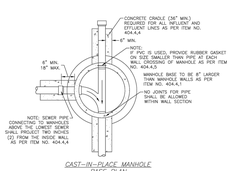

CAST-IN-PLACE MANHOLE BASE PLAN

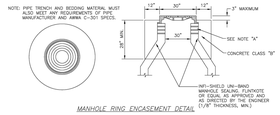

MANHOLE RING ENCASEMENT DETAIL

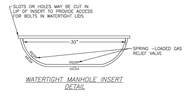

WATERTIGHT MANHOLE INSERT DETAIL

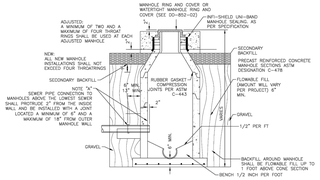

PRECAST MANHOLE ON PRECAST BASE

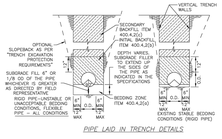

PIPE LAID IN TRENCH DETAILS

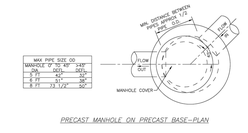

MAX. PIPE SIZE OD MANHOLE "I" "O" "E"		
8"	42"	24"
12"	54"	30"
15"	72"	42"
18"	72"	42"
21"	72"	42"
24"	72"	42"

PRECAST MANHOLE ON PRECAST BASE—PLAN

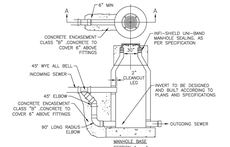

OUTSIDE DROP MANHOLE

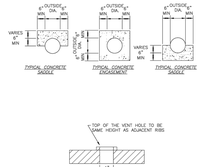

VENT HOLE DETAIL SECTION A — A

GREEN VALLEY SPECIAL UTILITY DISTRICT STANDARD DETAILS	SANITARY SEWER SYSTEM STANDARD DETAILS (1 OF 2)	
REVISED: OCTOBER 2021	THE ARCHITECT/ENGINEER ASSUMES RESPONSIBILITY FOR APPROPRIATE USE OF THIS STANDARD.	DETAIL NO. S-1

ENGINEER SANITARY SEWER GENERAL NOTES:

1. CONTRACTOR IS RESPONSIBLE FOR REPLACING ANY FENCING THAT IS REMOVED OR DAMAGED DURING CONSTRUCTION TO EXISTING OR BETTER CONDITION.
2. CONTRACTOR IS TO NOTIFY ENGINEER OF ANY DISCREPANCIES OR UTILITY CONFLICTS.
3. CONTRACTOR SHALL REFERENCE TREE PLAN AND PRIVATE GRADING PLAN FOR CLEARING AND GRADING LIMITS.
4. CONTRACTOR SHALL REVEGETATE ALL DISTURBED AREAS WITHIN EASEMENT LIMITS UPON COMPLETION OF INFRASTRUCTURE

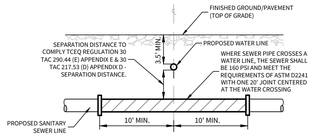

TYPICAL SANITARY SEWER/ WATER CROSSING DETAIL

N.T.S.

TRENCH EXCAVATION PROTECTION

CONTRACTOR AND/OR CONTRACTOR'S INDEPENDENTLY RETAINED EMPLOYEE OR STRUCTURAL DESIGN/GEOTECHNICAL/SAFETY/EQUIPMENT CONSULTANT, IF ANY, SHALL REVIEW THESE PLANS AND AVAILABLE GEOTECHNICAL INFORMATION AND THE ANTICIPATED INSTALLATION SITE(S) WITHIN THE PROJECT WORK AREA IN ORDER TO IMPLEMENT CONTRACTOR'S TRENCH EXCAVATION SAFETY PROTECTION SYSTEMS, PROGRAMS AND/OR PROCEDURES FOR THE PROJECT DESCRIBED IN THE CONTRACT DOCUMENTS. THE CONTRACTOR'S IMPLEMENTATION OF THESE SYSTEMS, PROGRAMS AND/OR PROCEDURES SHALL PROVIDE FOR ADEQUATE TRENCH EXCAVATION SAFETY PROTECTION THAT COMPLY WITH AS A MINIMUM, OSHA STANDARDS FOR TRENCH EXCAVATIONS. SPECIFICALLY, CONTRACTOR AND/OR CONTRACTOR'S INDEPENDENTLY RETAINED EMPLOYEE OR SAFETY CONSULTANT SHALL IMPLEMENT A TRENCH SAFETY PROGRAM IN ACCORDANCE WITH OSHA STANDARDS GOVERNING THE PRESENCE AND ACTIVITIES OF INDIVIDUALS WORKING IN AND AROUND TRENCH EXCAVATION.

TCEQ - 30 TAC290.44(e)

(e) LOCATION OF WATERLINES. THE FOLLOWING RULES APPLY TO INSTALLATIONS OF WATERLINES, WASTEWATER MAINS OR LATERALS, AND OTHER CONVEYANCES/APPURTENANCES IDENTIFIED AS POTENTIAL SOURCES OF CONTAMINATION. FURTHERMORE, ALL RATINGS SPECIFIED SHALL BE DEFINED BY ASTM OR AWWA STANDARDS UNLESS STATED OTHERWISE. NEW MAINS, SERVICE LINES, OR LATERALS ARE THOSE THAT ARE INSTALLED WHERE NO MAIN, SERVICE LINE, OR LATERAL PREVIOUSLY EXISTED, OR WHERE EXISTING MAINS, SERVICE LINES, OR LATERALS ARE REPLACED WITH PIPES OF DIFFERENT SIZE OR MATERIAL.

(1) WHEN NEW POTABLE WATER DISTRIBUTION LINES ARE CONSTRUCTED, THEY SHALL BE INSTALLED NO CLOSER THAN NINE FEET IN ALL DIRECTIONS TO WASTEWATER COLLECTION FACILITIES. ALL SEPARATION DISTANCES SHALL BE MEASURED FROM THE OUTSIDE SURFACE OF EACH OF THE RESPECTIVE PIECES.

(2) POTABLE WATER DISTRIBUTION LINES AND WASTEWATER MAINS OR LATERALS THAT FORM PARALLEL UTILITY LINES SHALL BE INSTALLED IN SEPARATE TRENCHES.

(3) NO PHYSICAL CONNECTION SHALL BE MADE BETWEEN A DRINKING WATER SUPPLY AND A SEWER LINE. ANY APPURTENANCE SHALL BE DESIGNED AND CONSTRUCTED SO AS TO PREVENT ANY POSSIBILITY OF SEWAGE ENTERING THE DRINKING WATER SYSTEM.

(4) WHERE THE NINE-FOOT SEPARATION DISTANCE CANNOT BE ACHIEVED, THE FOLLOWING CRITERIA SHALL APPLY.

(A) NEW WATERLINE INSTALLATION - PARALLEL LINES.

(i) WHERE A NEW POTABLE WATERLINE PARALLELS AN EXISTING, NON-PRESSURE OR PRESSURE RATED WASTEWATER MAIN OR LATERAL AND THE LICENSED PROFESSIONAL ENGINEER LICENSED IN THE STATE OF TEXAS IS ABLE TO DETERMINE THAT THE EXISTING WASTEWATER MAIN OR LATERAL IS NOT LEAKING, THE NEW POTABLE WATERLINE SHALL BE LOCATED AT LEAST TWO FEET ABOVE THE EXISTING WASTEWATER MAIN OR LATERAL, MEASURED VERTICALLY, AND AT LEAST FOUR FEET AWAY, MEASURED HORIZONTALLY, FROM THE EXISTING WASTEWATER MAIN OR LATERAL. EVERY EFFORT SHALL BE EXERTED NOT TO DISTURB THE BEDDING AND BACKFILL OF THE EXISTING WASTEWATER MAIN OR LATERAL.

(ii) WHERE A NEW POTABLE WATERLINE PARALLELS AN EXISTING PRESSURE-RATED WASTEWATER MAIN OR LATERAL AND IT CANNOT BE DETERMINED BY THE LICENSED PROFESSIONAL ENGINEER IF THE EXISTING LINE IS LEAKING, THE EXISTING WASTEWATER MAIN OR LATERAL SHALL BE REPLACED WITH AT LEAST 150 PSI PRESSURE-RATED PIPE. THE NEW POTABLE WATERLINE SHALL BE LOCATED AT LEAST TWO FEET ABOVE THE NEW WASTEWATER LINE, MEASURED VERTICALLY, AND AT LEAST FOUR FEET AWAY, MEASURED HORIZONTALLY, FROM THE REPLACED WASTEWATER MAIN OR LATERAL.

(iii) WHERE A NEW POTABLE WATERLINE PARALLELS A NEW WASTEWATER MAIN, THE WASTEWATER MAIN OR LATERAL SHALL BE CONSTRUCTED OF AT LEAST 150 PSI PRESSURE-RATED PIPE. THE NEW POTABLE WATERLINE SHALL BE LOCATED AT LEAST TWO FEET ABOVE THE WASTEWATER MAIN OR LATERAL, MEASURED VERTICALLY, AND AT LEAST FOUR FEET AWAY, MEASURED HORIZONTALLY, FROM THE WASTEWATER MAIN OR LATERAL.

(B) NEW WATERLINE INSTALLATION - CROSSING LINES.

(i) WHERE A NEW POTABLE WATERLINE CROSSES ABOVE A WASTEWATER MAIN OR LATERAL, THE SEGMENT OF THE WATERLINE PIPE SHALL BE CENTERED OVER AND MUST BE PERPENDICULAR TO THE WASTEWATER MAIN OR LATERAL SUCH THAT THE JOINTS OF THE WATERLINE PIPE ARE EQUIDISTANT AND AT LEAST NINE FEET HORIZONTALLY FROM THE CENTERLINE OF THE WASTEWATER MAIN OR LATERAL. WHEN CROSSING AN EXISTING WASTEWATER MAIN OR LATERAL AND IT IS DISTURBED OR SHOWS SIGNS OF LEAKING, THE WASTEWATER MAIN OR LATERAL SHALL BE REPLACED FOR AT LEAST NINE FEET IN BOTH DIRECTIONS (18 FEET TOTAL) WITH AT LEAST 150 PSI PRESSURE-RATED PIPE EMBEDDED IN CEMENT STABILIZED SAND (SEE CLAUSE (V) OF THIS SUBPARAGRAPH) FOR THE TOTAL LENGTH OF ONE PIPE SEGMENT PLUS 12 INCHES BEYOND THE JOINT ON EACH END.

(I) THE POTABLE WATERLINE SHALL BE AT LEAST TWO FEET ABOVE AN EXISTING, NON-PRESSURE RATED WASTEWATER MAIN OR LATERAL.

(II) THE POTABLE WATERLINE SHALL BE AT LEAST SIX INCHES ABOVE AN EXISTING, PRESSURE-RATED WASTEWATER MAIN OR LATERAL.

(ii) WHERE A NEW POTABLE WATERLINE CROSSES A NEW, NON-PRESSURE RATED WASTEWATER MAIN OR LATERAL, THE SEGMENT OF THE WATERLINE PIPE SHALL BE CENTERED OVER AND SHALL BE PERPENDICULAR TO THE WASTEWATER MAIN OR LATERAL SUCH THAT THE JOINTS OF THE WATERLINE PIPE ARE EQUIDISTANT AND AT LEAST NINE FEET HORIZONTALLY FROM THE CENTERLINE OF THE WASTEWATER MAIN OR LATERAL. THE POTABLE WATERLINE SHALL BE AT LEAST TWO FEET ABOVE THE WASTEWATER MAIN OR LATERAL WHENEVER POSSIBLE, THE CROSSING SHALL BE CENTERED BETWEEN THE JOINTS OF THE WASTEWATER MAIN OR LATERAL. THE WASTEWATER PIPE SHALL HAVE A MINIMUM PIPE STIFFNESS OF 115 PSI AT 5.0% DEFLECTION. THE WASTEWATER MAIN OR LATERAL SHALL BE EMBEDDED IN CEMENT STABILIZED SAND (SEE CLAUSE (V) OF THIS SUBPARAGRAPH) FOR THE TOTAL LENGTH OF ONE PIPE SEGMENT PLUS 12 INCHES BEYOND THE JOINT ON EACH END. THE MATERIALS AND METHOD OF INSTALLATION SHALL CONFORM TO ONE OF THE FOLLOWING OPTIONS:

(I) WITHIN NINE FEET HORIZONTALLY OF EITHER SIDE OF THE WATERLINE, THE WASTEWATER PIPE AND JOINTS SHALL BE CONSTRUCTED WITH PIPE MATERIAL HAVING A MINIMUM PRESSURE RATING OF AT LEAST 150 PSI. AN ABSOLUTE MINIMUM VERTICAL SEPARATION DISTANCE OF TWO FEET SHALL BE PROVIDED. THE WASTEWATER MAIN OR LATERAL SHALL BE LOCATED BELOW THE WATERLINE.

CUDEENGINEERS.COM

CUDE ENGINEERS

4122 Pond Hill Road, Suite 101
San Antonio, Texas 78231
P:(210) 681.2951 F: (210)523.7112

GRACE VALLEY RANCH PHASE 3B

SANTIARY SEWER DEATAILS

DATE
08/05/2024

PROJECT NO.
03346.010

DRAWN BY
M.A.S./R.B.

CHECKED BY
K.M.H.

REVISIONS
1.
2.
3.
4.
5.
6.
7.
8.
9.

STATE OF TEXAS
KYLE M. HUDEK
136753
LICENSED
PROFESSIONAL ENGINEER
08/12/2024

CUDE ENGINEERS
TBPE No. 455
TBPLS No. 10048500

C4.01

P:\03346\03346.DWG,4 Sheet,LC4.01,SSP Aug 2024,08/05/2024 12:29pm,mhudek
REPRODUCTION OF THE ORIGINAL SIGNED AND SEALED PLAN AND/OR ELECTRONIC MEDIA MAY HAVE BEEN INADVERTENTLY ALTERED. CONTRACTOR IS RESPONSIBLE FOR VERIFYING THE SCALE OF THE DOCUMENT AND CONTACTING CUDE ENGINEERS TO VERIFY DISCREPANCIES PRIOR TO CONSTRUCTION.

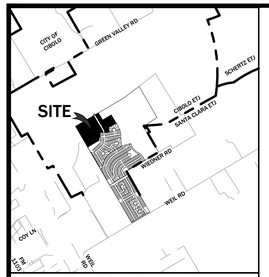

LOCATION MAP N.T.S.

DEVELOPER:

LENNAR HOMES OF TEXAS LAND AND CONSTRUCTION, LTD.
CONTACT PERSON: RICHARD MOTT
100 NE LOOP 410, SUITE 1155
SAN ANTONIO, TX 78216
TEL: (210) 403-6200

CIVIL ENGINEER:

CUDE ENGINEERS
CONTACT PERSON: CHRIS CHAFFEE, P.E.
4122 POND HILL ROAD, SUITE 101
SAN ANTONIO, TX 78231
TEL: (210) 681-2951
FAX: (210) 523-7112

LEGEND

8" W	= PROPOSED WATER MAIN
EX. 8" W	= EXISTING WATER MAIN
EX. 8" SS	= EXISTING SEWER LINE AND MANHOLE
8" SS	= PROPOSED SEWER LINE AND MANHOLE
SS	= PROPOSED SEWER LINE AND MANHOLES BY OTHERS (GVSUD)
ELEC	= EXISTING OVERHEAD ELECTRIC LINE
	= PROPOSED HYDRANT

KEYNOTES

1 = CONTRACTOR TO ADJUST MANHOLE TOP TO MATCH PROPOSED GRADING AND RECOAT MANHOLE PER GVSUD SPECIFICATIONS

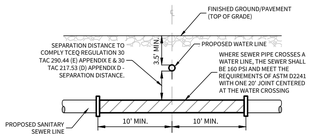

TYPICAL SANITARY SEWER/ WATER CROSSING DETAIL
N.T.S.

CAUTION!!!

THE CONTRACTOR SHALL BE AWARE THAT EXISTING UTILITIES ARE WITHIN PETEY PLACE AND HALEY WAY. IT IS THE RESPONSIBILITY OF THE CONTRACTOR TO HAVE THESE UTILITIES LOCATED PRIOR TO COMMENCING CONSTRUCTION. THE CONTRACTOR SHALL USE EXTREME CAUTION WHEN WORKING IN THIS AREA. ANY DAMAGE DONE TO THESE EXISTING FACILITIES WILL BE THE SOLE RESPONSIBILITY OF THE CONTRACTOR TO REPAIR.

TRENCH EXCAVATION SAFETY PROTECTION

CONTRACTOR AND/OR CONTRACTOR'S INDEPENDENTLY RETAINED EMPLOYEE OR STRUCTURAL DESIGN/GEOTECHNICAL/SAFETY/EQUIPMENT CONSULTANT, IF ANY, SHALL REVIEW THESE PLANS AND AVAILABLE GEOTECHNICAL INFORMATION AND THE ANTICIPATED INSTALLATION SITE(S) WITHIN THE PROJECT WORK AREA IN ORDER TO IMPLEMENT CONTRACTOR'S TRENCH EXCAVATION SAFETY PROTECTION SYSTEMS, PROGRAMS AND/OR PROCEDURES FOR THE PROJECT DESCRIBED IN THE CONTRACT DOCUMENTS. THE CONTRACTOR'S IMPLEMENTATION OF THESE SYSTEMS, PROGRAMS AND/OR PROCEDURES SHALL PROVIDE FOR ADEQUATE TRENCH EXCAVATION SAFETY PROTECTION THAT COMPLY WITH AS A MINIMUM, OSHA STANDARDS FOR TRENCH EXCAVATIONS. SPECIFICALLY, CONTRACTOR AND/OR CONTRACTOR'S INDEPENDENTLY RETAINED EMPLOYEE OR SAFETY CONSULTANT SHALL IMPLEMENT A TRENCH SAFETY PROGRAM IN ACCORDANCE WITH OSHA STANDARDS GOVERNING THE PRESENCE AND ACTIVITIES OF INDIVIDUALS WORKING IN AND AROUND TRENCH EXCAVATION.

SCALE: 1"=50'
50 25 0 50

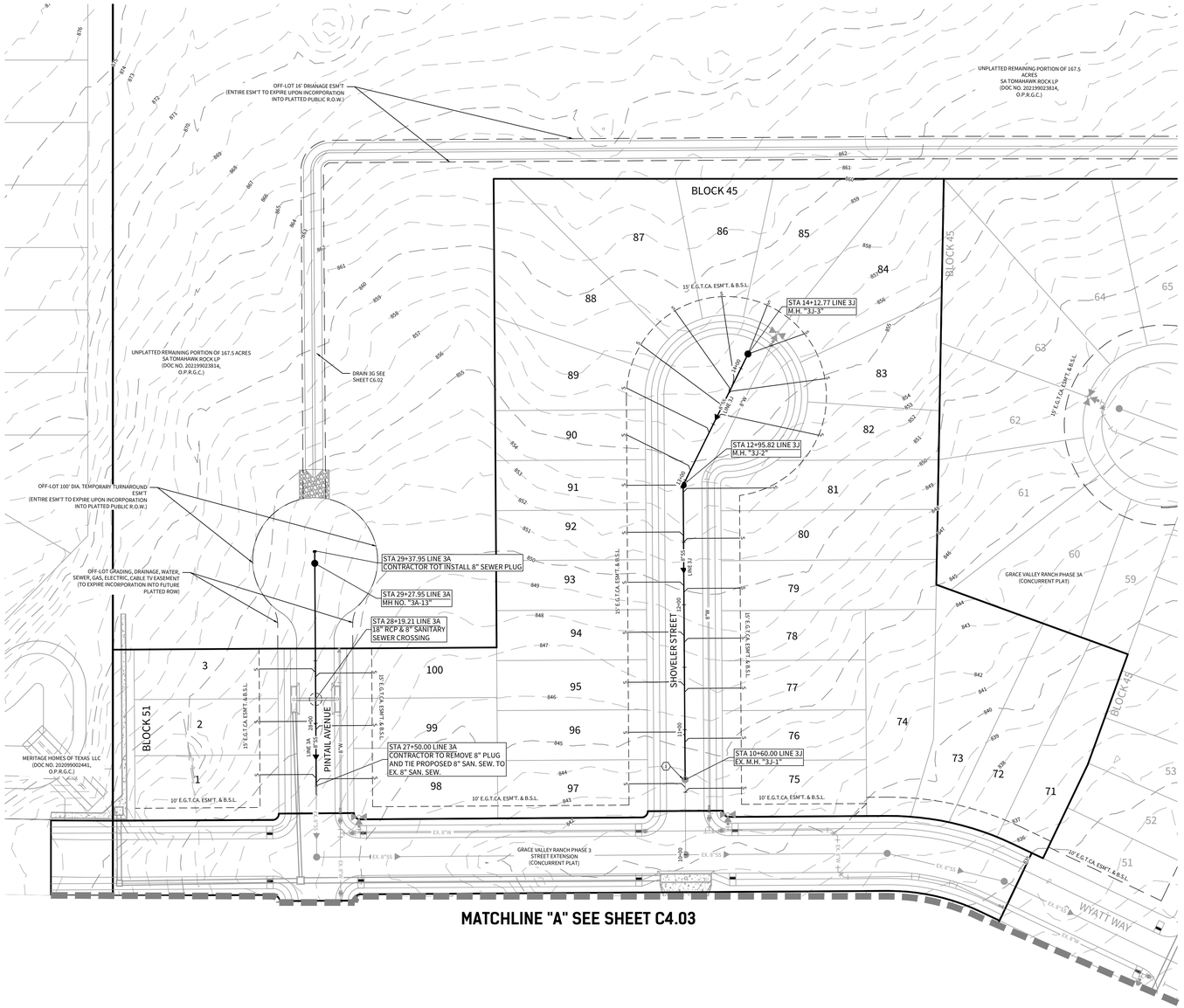

MATCHLINE "A" SEE SHEET C4.03

CUDEENGINEERS.COM

4122 Pond Hill Road, Suite 101
San Antonio, Texas 78231
P:(210) 681.2951 F: (210)523.7112

GRACE VALLEY RANCH PHASE 3B

SANITARY SEWER MASTER PLAN

DATE
09/04/2024

PROJECT NO.
03346.010

DRAWN BY
M.A.S./R.B.

CHECKED BY
K.M.H.

REVISIONS
1.
2.
3.
4.
5.
6.
7.
8.
9.

STATE OF TEXAS
KYLE M. HUDEK
138753
LICENSED
PROFESSIONAL ENGINEER
09/04/2024

CUDE ENGINEERS
TBPE No. 455
TBPLS No. 10048500

C4.02

REPRODUCTION OF THE ORIGINAL SIGNED AND SEALED PLAN AND/OR ELECTRONIC MEDIA MAY HAVE BEEN INADVERTENTLY ALTERED. CONTRACTOR IS RESPONSIBLE FOR VERIFYING THE SCALE OF THE DOCUMENT AND CONTACTING CUDE ENGINEERS TO VERIFY DISCREPANCIES PRIOR TO CONSTRUCTION.

P:\03346\2025\2 DWG\4 Plans\C4.02_SSMP_Plan.dwg 2024/09/04 11:11am mhaskovec

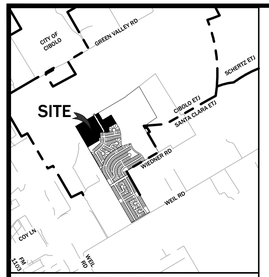

LOCATION MAP N.T.S.

LEGEND

- 8" W = PROPOSED WATER MAIN
- EX. 8" W = EXISTING WATER MAIN
- EX. 8" SS = EXISTING SEWER LINE AND MANHOLE
- 8" SS = PROPOSED SEWER LINE AND MANHOLE
- SS = PROPOSED SEWER LINE AND MANHOLES BY OTHERS (GVSUD)
- ELEC = EXISTING OVERHEAD ELECTRIC LINE
- = PROPOSED HYDRANT

KEYNOTES

1. = CONTRACTOR TO ADJUST MANHOLE TOP TO MATCH PROPOSED GRADING AND RECOAT MANHOLE PER GVSUD SPECIFICATIONS

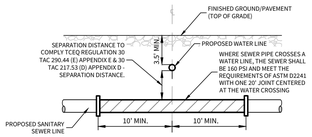

TYPICAL SANITARY SEWER/ WATER CROSSING DETAIL
N.T.S.

CAUTION!!!

THE CONTRACTOR SHALL BE AWARE THAT EXISTING UTILITIES ARE WITHIN PETEY PLACE AND HALEY WAY. IT IS THE RESPONSIBILITY OF THE CONTRACTOR TO HAVE THESE UTILITIES LOCATED PRIOR TO COMMENCING CONSTRUCTION. THE CONTRACTOR SHALL USE EXTREME CAUTION WHEN WORKING IN THIS AREA. ANY DAMAGE DONE TO THESE EXISTING FACILITIES WILL BE THE SOLE RESPONSIBILITY OF THE CONTRACTOR TO REPAIR.

TRENCH EXCAVATION SAFETY PROTECTION

CONTRACTOR AND/OR CONTRACTOR'S INDEPENDENTLY RETAINED EMPLOYEE OR STRUCTURAL DESIGN/GEOTECHNICAL/SAFETY/EQUIPMENT CONSULTANT, IF ANY, SHALL REVIEW THESE PLANS AND AVAILABLE GEOTECHNICAL INFORMATION AND THE ANTICIPATED INSTALLATION SITE(S) WITHIN THE PROJECT WORK AREA IN ORDER TO IMPLEMENT CONTRACTOR'S TRENCH EXCAVATION SAFETY PROTECTION SYSTEMS, PROGRAMS AND/OR PROCEDURES FOR THE PROJECT DESCRIBED IN THE CONTRACT DOCUMENTS. THE CONTRACTOR'S IMPLEMENTATION OF THESE SYSTEMS, PROGRAMS AND/OR PROCEDURES SHALL PROVIDE FOR ADEQUATE TRENCH EXCAVATION SAFETY PROTECTION THAT COMPLY WITH AS A MINIMUM, OSHA STANDARDS FOR TRENCH EXCAVATIONS. SPECIFICALLY, CONTRACTOR AND/OR CONTRACTOR'S INDEPENDENTLY RETAINED EMPLOYEE OR SAFETY CONSULTANT SHALL IMPLEMENT A TRENCH SAFETY PROGRAM IN ACCORDANCE WITH OSHA STANDARDS GOVERNING THE PRESENCE AND ACTIVITIES OF INDIVIDUALS WORKING IN AND AROUND TRENCH EXCAVATION.

SCALE: 1"=50'
50 25 0 50

DEVELOPER:
LENNAR HOMES OF TEXAS LAND AND CONSTRUCTION, LTD.
CONTACT PERSON: RICHARD MOTT
100 NE LOOP 410, SUITE 1155
SAN ANTONIO, TX 78216
TEL: (210) 403-6200

CIVIL ENGINEER:
CUDE ENGINEERS
CONTACT PERSON: CHRIS CHAFFEE, P.E.
4122 POND HILL ROAD, SUITE 101
SAN ANTONIO, TX 78231
TEL: (210) 681-2951
FAX: (210) 523-7112

MATCHLINE "A" SEE SHEET C4.02

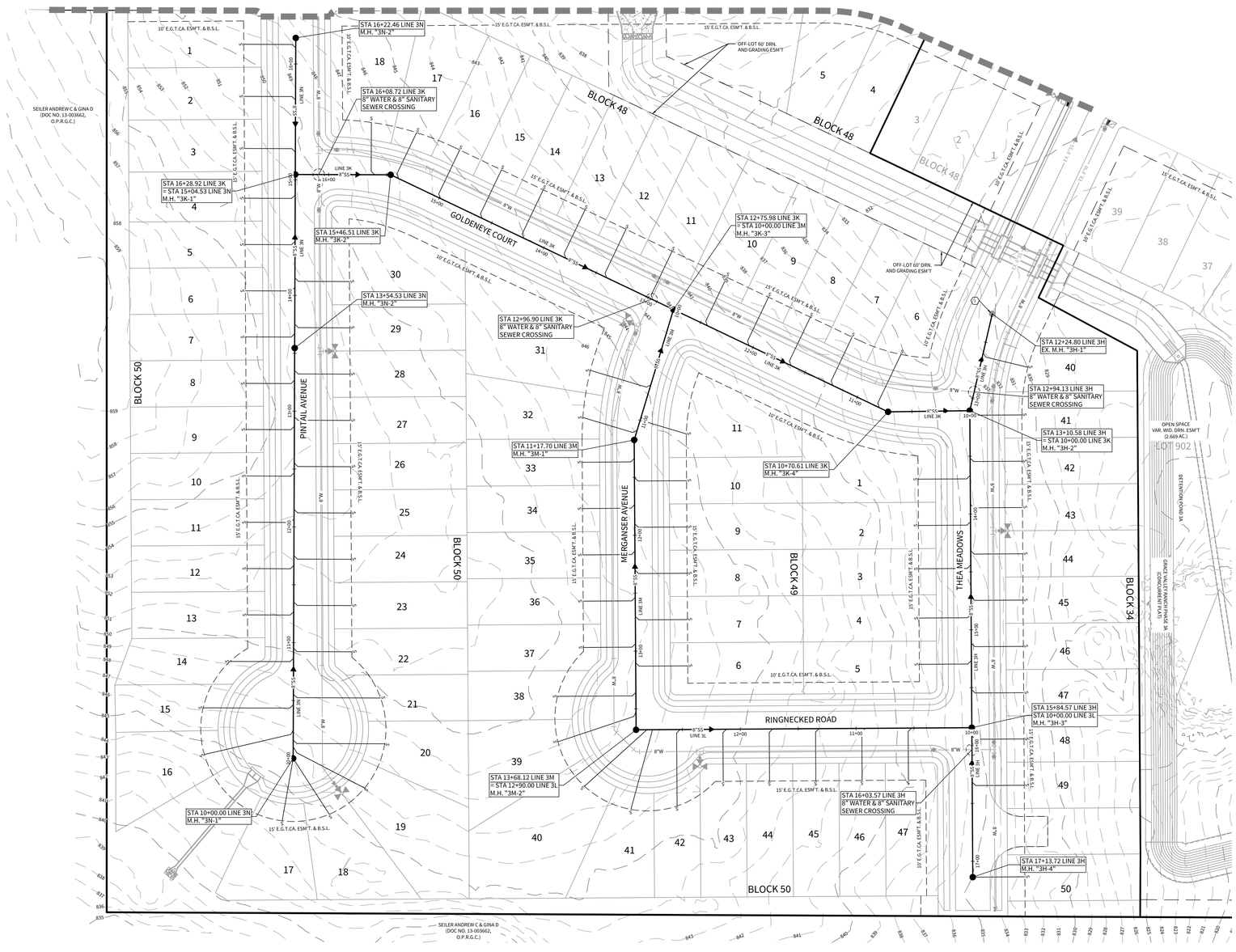

CUDEENGINEERS.COM

CUDE ENGINEERS
EST. 1980

4122 Pond Hill Road, Suite 101
San Antonio, Texas 78231
P:(210) 681.2951 F: (210)523.7112

GRACE VALLEY RANCH PHASE 3B

SANITARY SEWER MASTER PLAN

DATE
09/24/2024

PROJECT NO.
03346.010

DRAWN BY
M.A.S./R.B.

CHECKED BY
K.M.H.

REVISIONS
1.
2.
3.
4.
5.
6.
7.
8.
9.

STATE OF TEXAS
KYLE M. HUDEK
138753
LICENSED
PROFESSIONAL ENGINEER
10/01/2024

CUDE ENGINEERS
TBPE No. 455
TBPLS No. 10048500

C4.03

REPRODUCTION OF THE ORIGINAL SIGNED AND SEALED PLAN AND/OR ELECTRONIC MEDIA MAY HAVE BEEN INADVERTENTLY ALTERED. CONTRACTOR IS RESPONSIBLE FOR VERIFYING THE SCALE OF THE DOCUMENT AND CONTACTING CUDE ENGINEERS TO VERIFY DISCREPANCIES PRIOR TO CONSTRUCTION.

© 03346-010-D-DWG-A1 Plans (24x36).dwg, 24x36, 9/24/2024 10:36am mhudekamp

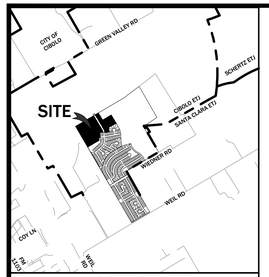

LOCATION MAP N.T.S.

DEVELOPER:

LENNAR HOMES OF TEXAS LAND AND CONSTRUCTION, LTD.
CONTACT PERSON: RICHARD MOTT
100 NE LOOP 410, SUITE 1155
SAN ANTONIO, TX 78216
TEL: (210) 403-6200

CIVIL ENGINEER:

CUDE ENGINEERS
CONTACT PERSON: CHRIS CHAFFEE, P.E.
4122 POND HILL ROAD, SUITE 101
SAN ANTONIO, TX 78231
TEL: (210) 681-2951
FAX: (210) 523-7112

NOTE:
ALL SEWER LATERALS AND PROPERTY LINE CLEANOUTS ARE TO BE LOCATED OUTSIDE OF DRIVEWAY PAVED AREAS.

TRENCH EXCAVATION SAFETY PROTECTION

CONTRACTOR AND/OR CONTRACTOR'S INDEPENDENTLY RETAINED EMPLOYEE OR STRUCTURAL DESIGN/GEOTECHNICAL/SAFETY/EQUIPMENT CONSULTANT, IF ANY, SHALL REVIEW THESE PLANS AND AVAILABLE GEOTECHNICAL INFORMATION AND THE ANTICIPATED INSTALLATION SITE(S) WITHIN THE PROJECT WORK AREA IN ORDER TO IMPLEMENT CONTRACTOR'S TRENCH EXCAVATION SAFETY PROTECTION SYSTEMS, PROGRAMS AND/OR PROCEDURES FOR THE PROJECT DESCRIBED IN THE CONTRACT DOCUMENTS. THE CONTRACTOR'S IMPLEMENTATION OF THESE SYSTEMS, PROGRAMS AND/OR PROCEDURES SHALL PROVIDE FOR ADEQUATE TRENCH EXCAVATION SAFETY PROTECTION THAT COMPLY WITH AS A MINIMUM, OSHA STANDARDS FOR TRENCH EXCAVATIONS. SPECIFICALLY, CONTRACTOR AND/OR CONTRACTOR'S INDEPENDENTLY RETAINED EMPLOYEE OR SAFETY CONSULTANT SHALL IMPLEMENT A TRENCH SAFETY PROGRAM IN ACCORDANCE WITH OSHA STANDARDS GOVERNING THE PRESENCE AND ACTIVITIES OF INDIVIDUALS WORKING IN AND AROUND TRENCH EXCAVATION.

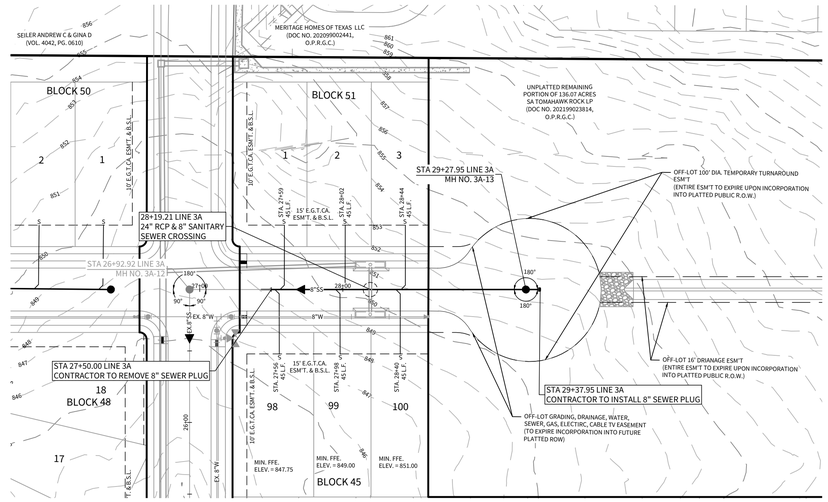

LINE "3A"

STA. 27+50.00 TO 29+37.95

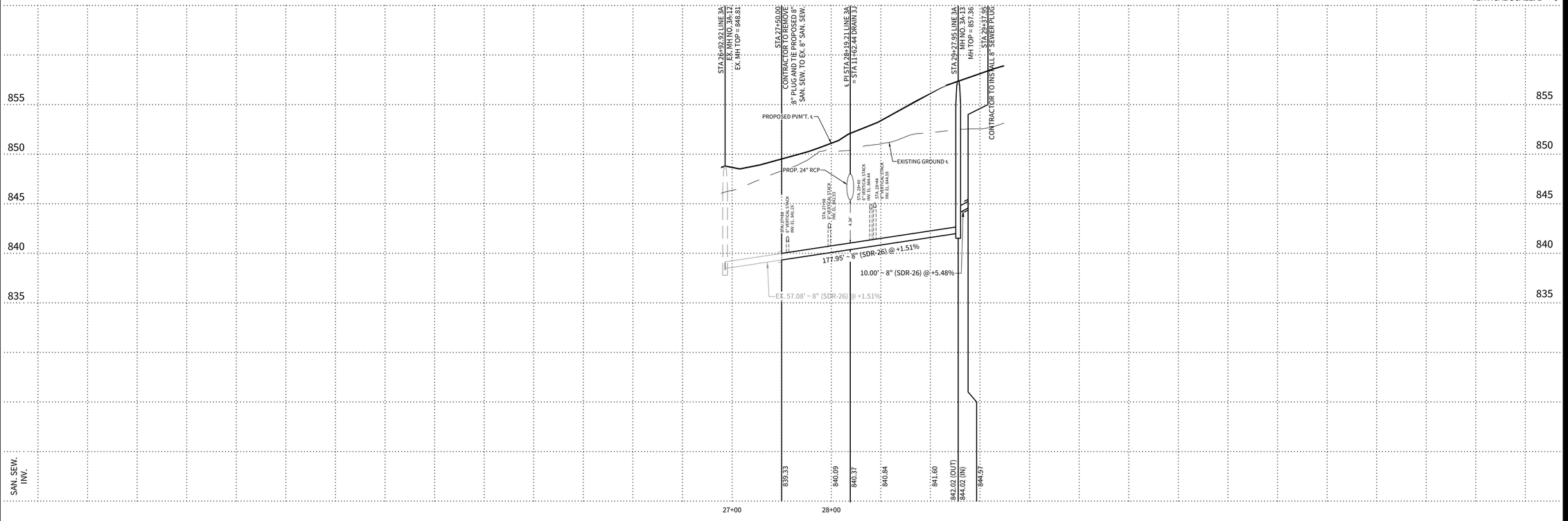

CUDEENGINEERS.COM

CUDE ENGINEERS

4122 Pond Hill Road, Suite 101
San Antonio, Texas 78231
P:(210) 681.2951 F: (210)523.7112

GRACE VALLEY RANCH
PHASE 3B

SANITARY SEWER PLAN & PROFILE - LINE "3A"

DATE
09/04/2024

PROJECT NO.
03346.010

DRAWN BY
M.A.S./R.B.

CHECKED BY
K.M.H.

REVISIONS
1.
2.
3.
4.
5.
6.
7.
8.
9.

STATE OF TEXAS
KYLE M. HUDEK
138753
LICENSED
PROFESSIONAL ENGINEER
09/04/2024

CUDE ENGINEERS
TBPE No. 455
TBPLS No. 10048500

C4.04

P:\03346\03D\2-DWG\4-Plans\C4.04_SSWR 3A.dwg 2024/09/04 11:11 jamesedlund

REPRODUCTION OF THE ORIGINAL SIGNED AND SEALED PLAN AND/OR ELECTRONIC MEDIA MAY HAVE BEEN INADVERTENTLY ALTERED. CONTRACTOR IS RESPONSIBLE FOR VERIFYING THE SCALE OF THE DOCUMENT AND CONTACTING CUDE ENGINEERS TO VERIFY DISCREPANCIES PRIOR TO CONSTRUCTION.

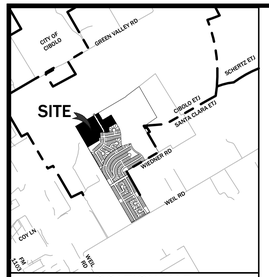

LOCATION MAP N.T.S.

KEYNOTES

CONTRACTOR TO ADJUST MANHOLE TOP TO MATCH PROPOSED GRADING AND RECOAT MANHOLE PER GVSUD SPECIFICATIONS (1)

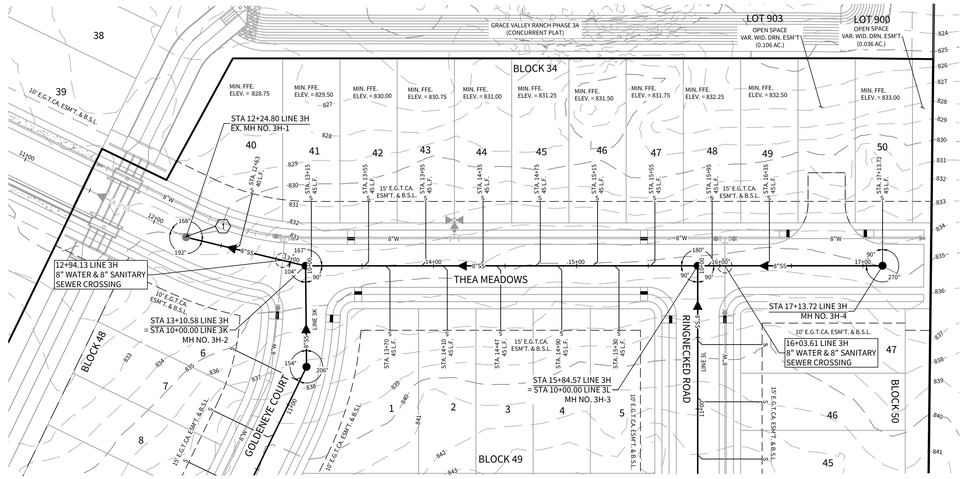

NOTE:
ALL SEWER LATERALS AND PROPERTY LINE CLEANOUTS ARE TO BE LOCATED OUTSIDE OF DRIVEWAY PAVED AREAS.

TRENCH EXCAVATION SAFETY PROTECTION

CONTRACTOR AND/OR CONTRACTOR'S INDEPENDENTLY RETAINED EMPLOYEE OR STRUCTURAL DESIGN/GEOTECHNICAL/SAFETY/EQUIPMENT CONSULTANT, IF ANY, SHALL REVIEW THESE PLANS AND AVAILABLE GEOTECHNICAL INFORMATION AND THE ANTICIPATED INSTALLATION SITE(S) WITHIN THE PROJECT WORK AREA IN ORDER TO IMPLEMENT CONTRACTOR'S TRENCH EXCAVATION SAFETY PROTECTION SYSTEMS, PROGRAMS AND/OR PROCEDURES FOR THE PROJECT DESCRIBED IN THE CONTRACT DOCUMENTS. THE CONTRACTOR'S IMPLEMENTATION OF THESE SYSTEMS, PROGRAMS AND/OR PROCEDURES SHALL PROVIDE FOR ADEQUATE TRENCH EXCAVATION SAFETY PROTECTION THAT COMPLY WITH AS A MINIMUM, OSHA STANDARDS FOR TRENCH EXCAVATIONS. SPECIFICALLY, CONTRACTOR AND/OR CONTRACTOR'S INDEPENDENTLY RETAINED EMPLOYEE OR SAFETY CONSULTANT SHALL IMPLEMENT A TRENCH SAFETY PROGRAM IN ACCORDANCE WITH OSHA STANDARDS GOVERNING THE PRESENCE AND ACTIVITIES OF INDIVIDUALS WORKING IN AND AROUND TRENCH EXCAVATION.

DEVELOPER:
LENNAR HOMES OF TEXAS LAND AND CONSTRUCTION, LTD.
CONTACT PERSON: RICHARD MOTT
100 NE LOOP 410, SUITE 1155
SAN ANTONIO, TX 78216
TEL: (210) 403-6200

CIVIL ENGINEER:
CUDE ENGINEERS
CONTACT PERSON: CHRIS CHAFFEE, P.E.
4122 POND HILL ROAD, SUITE 101
SAN ANTONIO, TX 78231
TEL: (210) 681-2951
FAX: (210) 523-7112

LINE "3H"

STA. 12+24.80 TO 17+13.72

HORIZONTAL SCALE: 1" = 50'
VERTICAL SCALE: 1" = 5'

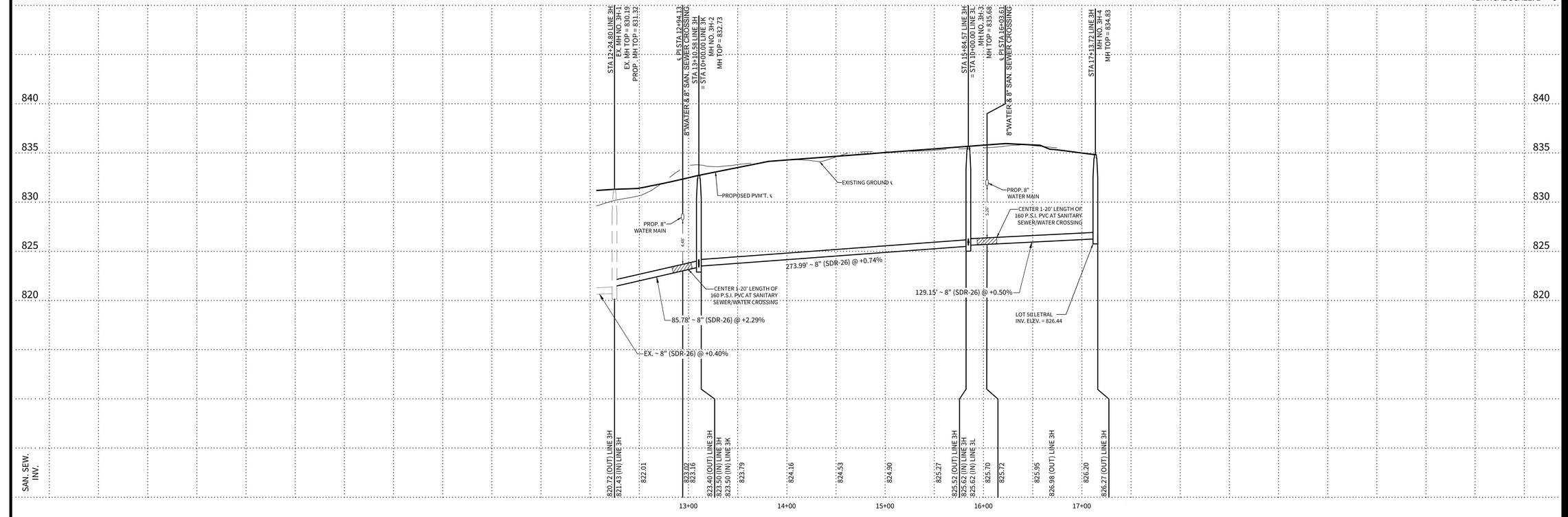

CUDEENGINEERS.COM

CUDE ENGINEERS

4122 Pond Hill Road, Suite 101
San Antonio, Texas 78231
P:(210) 681.2951 F: (210)523.7112

GRACE VALLEY RANCH PHASE 3B

SANITARY SEWER PLAN & PROFILE - LINE "3H"

DATE
08/05/2024

PROJECT NO.
03346.010

DRAWN BY
M.A.S./R.B.

CHECKED BY
K.M.H.

REVISIONS
1.
2.
3.
4.
5.
6.
7.
8.
9.

STATE OF TEXAS
KYLE M. HUDEK
138753
LICENSED
PROFESSIONAL ENGINEER
08/12/2024

CUDE ENGINEERS
TBPE No. 455
TBPLS No. 10048500

C4.05

P:\03346\2023 DWG\4 Sheet\C4.05_SSWP 3H.dwg 12/15/2023 12:27pm mahood

REPRODUCTION OF THE ORIGINAL SIGNED AND SEALED PLAN AND/OR ELECTRONIC MEDIA MAY HAVE BEEN INADVERTENTLY ALTERED. CONTRACTOR IS RESPONSIBLE FOR VERIFYING THE SCALE OF THE DOCUMENT AND CONTACTING CUDE ENGINEERS TO VERIFY DISCREPANCIES PRIOR TO CONSTRUCTION.

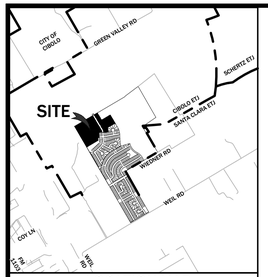

LOCATION MAP N.T.S.

DEVELOPER:

LENNAR HOMES OF TEXAS LAND AND CONSTRUCTION, LTD.
CONTACT PERSON: RICHARD MOTT
100 NE LOOP 410, SUITE 1155
SAN ANTONIO, TX 78216
TEL: (210) 403-6200

CIVIL ENGINEER:

CUDE ENGINEERS
CONTACT PERSON: CHRIS CHAFFEE, P.E.
4122 POND HILL ROAD, SUITE 101
SAN ANTONIO, TX 78231
TEL: (210) 681-2951
FAX: (210) 523-7112

NOTE:
ALL SEWER LATERALS AND PROPERTY LINE CLEANOUTS ARE TO BE LOCATED OUTSIDE OF DRIVEWAY PAVED AREAS.

TRENCH EXCAVATION SAFETY PROTECTION

CONTRACTOR AND/OR CONTRACTOR'S INDEPENDENTLY RETAINED EMPLOYEE OR STRUCTURAL DESIGN/GEOTECHNICAL/SAFETY/EQUIPMENT CONSULTANT, IF ANY, SHALL REVIEW THESE PLANS AND AVAILABLE GEOTECHNICAL INFORMATION AND THE ANTICIPATED INSTALLATION SITE(S) WITHIN THE PROJECT WORK AREA IN ORDER TO IMPLEMENT CONTRACTOR'S TRENCH EXCAVATION SAFETY PROTECTION SYSTEMS, PROGRAMS AND/OR PROCEDURES FOR THE PROJECT DESCRIBED IN THE CONTRACT DOCUMENTS. THE CONTRACTOR'S IMPLEMENTATION OF THESE SYSTEMS, PROGRAMS AND/OR PROCEDURES SHALL PROVIDE FOR ADEQUATE TRENCH EXCAVATION SAFETY PROTECTION THAT COMPLY WITH AS A MINIMUM, OSHA STANDARDS FOR TRENCH EXCAVATIONS. SPECIFICALLY, CONTRACTOR AND/OR CONTRACTOR'S INDEPENDENTLY RETAINED EMPLOYEE OR SAFETY CONSULTANT SHALL IMPLEMENT A TRENCH SAFETY PROGRAM IN ACCORDANCE WITH OSHA STANDARDS GOVERNING THE PRESENCE AND ACTIVITIES OF INDIVIDUALS WORKING IN AND AROUND TRENCH EXCAVATION.

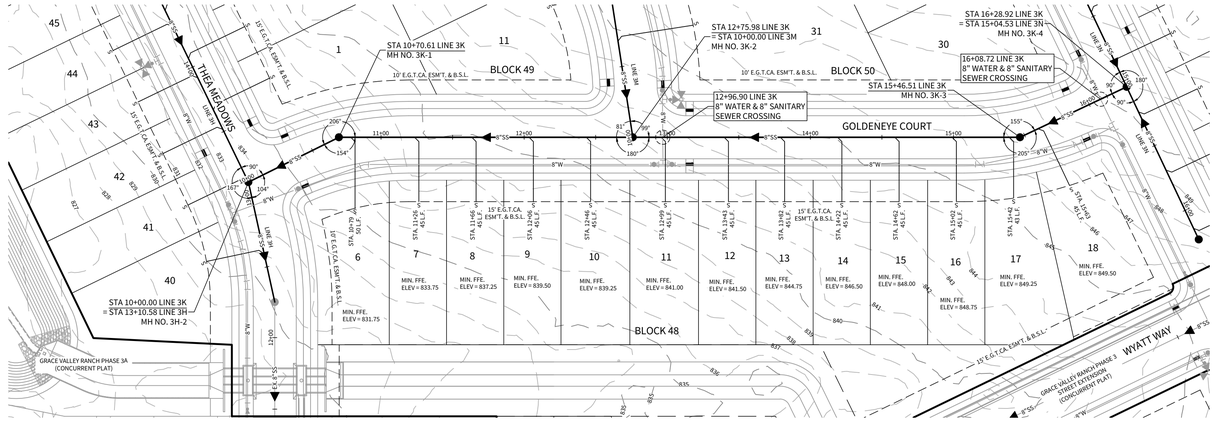

LINE "3K"

STA. 10+00.00 TO 16+28.92

HORIZONTAL SCALE: 1" = 50'
VERTICAL SCALE: 1" = 5'



CUDEENGINEERS.COM

CUDE ENGINEERS

4122 Pond Hill Road, Suite 101
San Antonio, Texas 78231
P:(210) 681.2951 F: (210)523.7112

GRACE VALLEY RANCH PHASE 3B

SANITARY SEWER PLAN & PROFILE - LINE "3K"

SCALE: 1"=50'
50 25 0 50

DATE
08/05/2024

PROJECT NO.
03346.010

DRAWN BY
M.A.S./R.B.

CHECKED BY
K.M.H.

REVISIONS
1.
2.
3.
4.
5.
6.
7.
8.
9.

STATE OF TEXAS
KYLE M. HUDEK
136753
LICENSED
PROFESSIONAL ENGINEER
08/12/2024

CUDE ENGINEERS
TBPE No. 455
TBPLS No. 10048500

C4.06

P:\03346\2023 DWG\4 Sheets\C4.06_SSWR 3K.dwg 2/24/2026 8:32:36am masdaoud

REPRODUCTION OF THE ORIGINAL SIGNED AND SEALED PLAN AND/OR ELECTRONIC MEDIA MAY HAVE BEEN INADVERTENTLY ALTERED. CONTRACTOR IS RESPONSIBLE FOR VERIFYING THE SCALE OF THE DOCUMENT AND CONTACTING CUDE ENGINEERS TO VERIFY DISCREPANCIES PRIOR TO CONSTRUCTION.

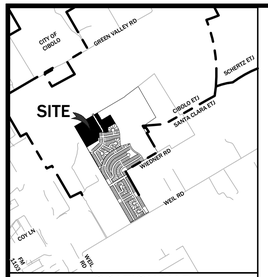

LOCATION MAP N.T.S.

DEVELOPER:

LENNAR HOMES OF TEXAS LAND AND CONSTRUCTION, LTD.
CONTACT PERSON: RICHARD MOTT
100 NE LOOP 410, SUITE 1155
SAN ANTONIO, TX 78216
TEL: (210) 403-6200

CIVIL ENGINEER:

CUDE ENGINEERS
CONTACT PERSON: CHRIS CHAFFEE, P.E.
4122 POND HILL ROAD, SUITE 101
SAN ANTONIO, TX 78231
TEL: (210) 681-2951
FAX: (210) 523-7112

NOTE:
ALL SEWER LATERALS AND PROPERTY LINE CLEANOUTS ARE TO BE LOCATED OUTSIDE OF DRIVEWAY PAVED AREAS.

TRENCH EXCAVATION SAFETY PROTECTION

CONTRACTOR AND/OR CONTRACTOR'S INDEPENDENTLY RETAINED EMPLOYEE OR STRUCTURAL DESIGN/GEOTECHNICAL/SAFETY/EQUIPMENT CONSULTANT, IF ANY, SHALL REVIEW THESE PLANS AND AVAILABLE GEOTECHNICAL INFORMATION AND THE ANTICIPATED INSTALLATION SITE(S) WITHIN THE PROJECT WORK AREA IN ORDER TO IMPLEMENT CONTRACTOR'S TRENCH EXCAVATION SAFETY PROTECTION SYSTEMS, PROGRAMS AND/OR PROCEDURES FOR THE PROJECT DESCRIBED IN THE CONTRACT DOCUMENTS. THE CONTRACTOR'S IMPLEMENTATION OF THESE SYSTEMS, PROGRAMS AND/OR PROCEDURES SHALL PROVIDE FOR ADEQUATE TRENCH EXCAVATION SAFETY PROTECTION THAT COMPLY WITH AS A MINIMUM, OSHA STANDARDS FOR TRENCH EXCAVATIONS. SPECIFICALLY, CONTRACTOR AND/OR CONTRACTOR'S INDEPENDENTLY RETAINED EMPLOYEE OR SAFETY CONSULTANT SHALL IMPLEMENT A TRENCH SAFETY PROGRAM IN ACCORDANCE WITH OSHA STANDARDS GOVERNING THE PRESENCE AND ACTIVITIES OF INDIVIDUALS WORKING IN AND AROUND TRENCH EXCAVATION.

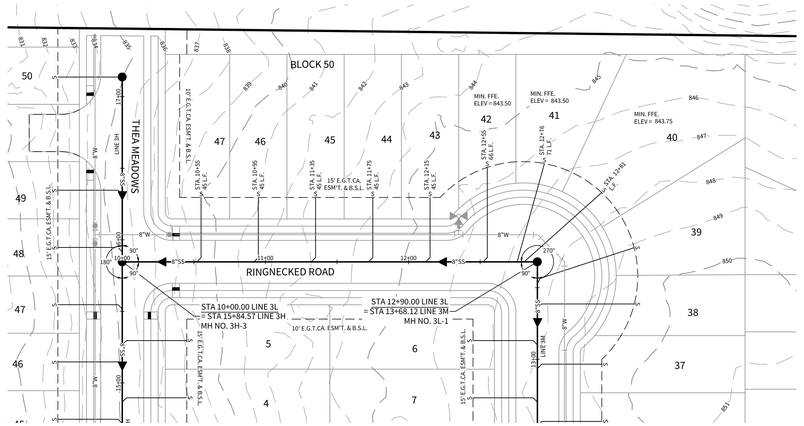

LINE "3L"

STA. 10+00.00 TO 12+90.00

HORIZONTAL SCALE: 1" = 50'
VERTICAL SCALE: 1" = 5'

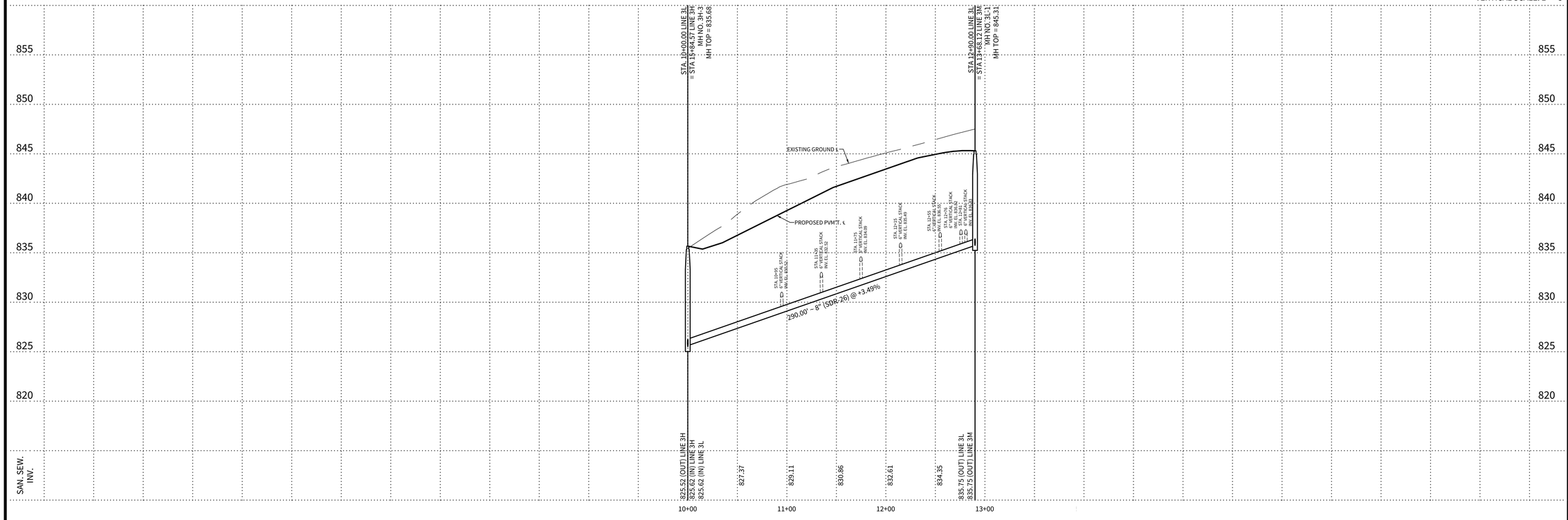

SCALE: 1"=50'
50 25 0 50

CUDEENGINEERS.COM

CUDE ENGINEERS EST. 1980

4122 Pond Hill Road, Suite 101
San Antonio, Texas 78231
P:(210) 681.2951 F: (210)523.7112

GRACE VALLEY RANCH
PHASE 3B

SANITARY SEWER PLAN & PROFILE - LINE "3L"

DATE
08/05/2024

PROJECT NO.
03346.010

DRAWN BY
M.A.S./R.B.

CHECKED BY
K.M.H.

REVISIONS
1.
2.
3.
4.
5.
6.
7.
8.
9.

STATE OF TEXAS
KYLE M. HUDEK
136753
LICENSED
PROFESSIONAL ENGINEER
08/12/2024

CUDE ENGINEERS
TBPE No. 455
TBPLS No. 10048500

C4.07

REPRODUCTION OF THE ORIGINAL SIGNED AND SEALED PLAN AND/OR ELECTRONIC MEDIA MAY HAVE BEEN INADVERTENTLY ALTERED. CONTRACTOR IS RESPONSIBLE FOR VERIFYING THE SCALE OF THE DOCUMENT AND CONTACTING CUDE ENGINEERS TO VERIFY DISCREPANCIES PRIOR TO CONSTRUCTION.

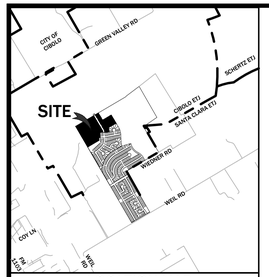

LOCATION MAP N.T.S.

DEVELOPER:

LENNAR HOMES OF TEXAS LAND AND CONSTRUCTION, LTD.
CONTACT PERSON: RICHARD MOTT
100 NE LOOP 410, SUITE 1155
SAN ANTONIO, TX 78216
TEL: (210) 403-6200

CIVIL ENGINEER:

CUDE ENGINEERS
CONTACT PERSON: CHRIS CHAFFEE, P.E.
4122 POND HILL ROAD, SUITE 101
SAN ANTONIO, TX 78231
TEL: (210) 681-2951
FAX: (210) 523-7112

NOTE:
ALL SEWER LATERALS AND PROPERTY LINE CLEANOUTS ARE TO BE LOCATED OUTSIDE OF DRIVEWAY PAVED AREAS.

TRENCH EXCAVATION SAFETY PROTECTION

CONTRACTOR AND/OR CONTRACTOR'S INDEPENDENTLY RETAINED EMPLOYEE OR STRUCTURAL DESIGN/GEOTECHNICAL/SAFETY/EQUIPMENT CONSULTANT, IF ANY, SHALL REVIEW THESE PLANS AND AVAILABLE GEOTECHNICAL INFORMATION AND THE ANTICIPATED INSTALLATION SITE(S) WITHIN THE PROJECT WORK AREA IN ORDER TO IMPLEMENT CONTRACTOR'S TRENCH EXCAVATION SAFETY PROTECTION SYSTEMS, PROGRAMS AND/OR PROCEDURES FOR THE PROJECT DESCRIBED IN THE CONTRACT DOCUMENTS. THE CONTRACTOR'S IMPLEMENTATION OF THESE SYSTEMS, PROGRAMS AND/OR PROCEDURES SHALL PROVIDE FOR ADEQUATE TRENCH EXCAVATION SAFETY PROTECTION THAT COMPLY WITH AS A MINIMUM, OSHA STANDARDS FOR TRENCH EXCAVATIONS. SPECIFICALLY, CONTRACTOR AND/OR CONTRACTOR'S INDEPENDENTLY RETAINED EMPLOYEE OR SAFETY CONSULTANT SHALL IMPLEMENT A TRENCH SAFETY PROGRAM IN ACCORDANCE WITH OSHA STANDARDS GOVERNING THE PRESENCE AND ACTIVITIES OF INDIVIDUALS WORKING IN AND AROUND TRENCH EXCAVATION.

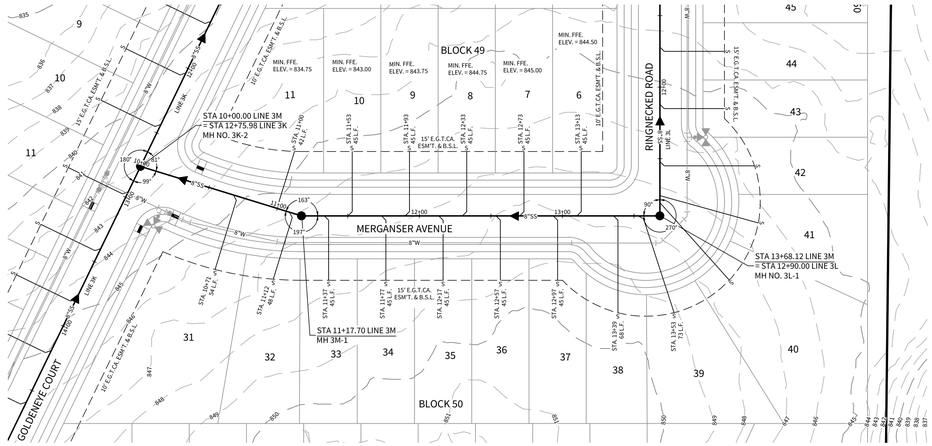

LINE "3M"

STA. 10+00.00 TO 13+68.12

HORIZONTAL SCALE: 1" = 50'
VERTICAL SCALE: 1" = 5'

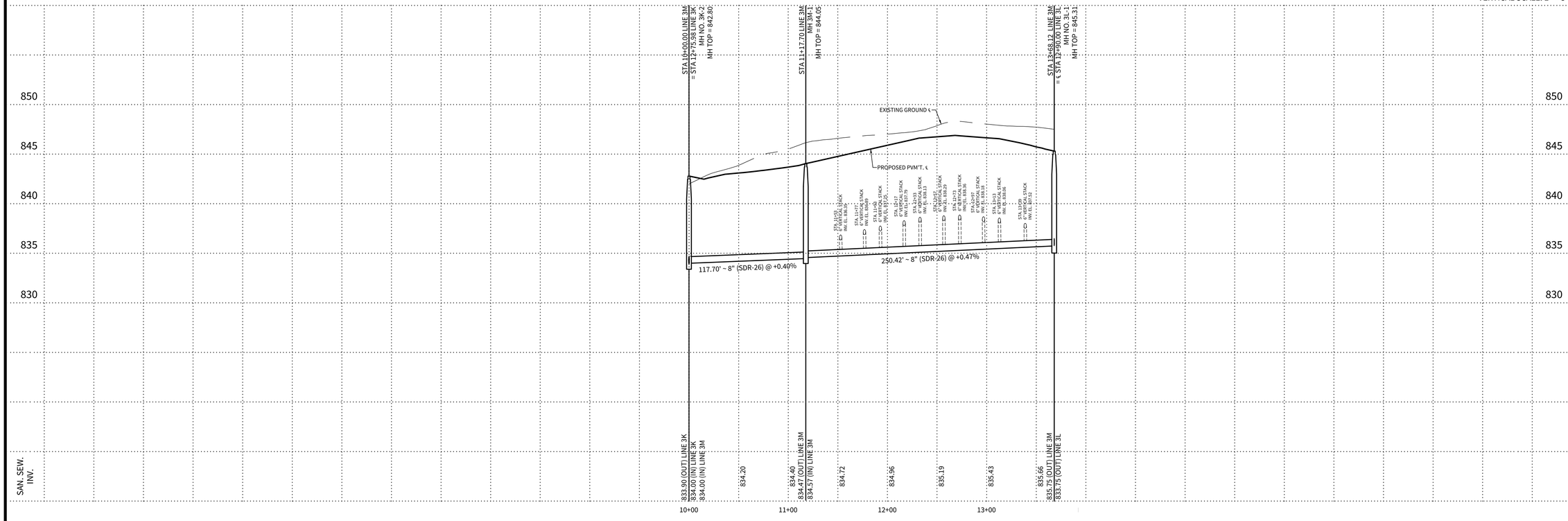

CUDEENGINEERS.COM

4122 Pond Hill Road, Suite 101
San Antonio, Texas 78231
P:(210) 681.2951 F: (210)523.7112

GRACE VALLEY RANCH
PHASE 3B

SANITARY SEWER PLAN & PROFILE - LINE "3M"

DATE
08/05/2024

PROJECT NO.
03346.010

DRAWN BY
M.A.S./R.B.

CHECKED BY
K.M.H.

REVISIONS
1.
2.
3.
4.
5.
6.
7.
8.
9.

STATE OF TEXAS
KYLE M. HUDEK
136753
LICENSED
PROFESSIONAL ENGINEER
08/12/2024

CUDE ENGINEERS
TBPE No. 455
TBPLS No. 10048500

C4.08

P:\03346\2023 DWG\4 Plans\C4.08_SSWP 3M.dwg 23/08/08 12:24pm mmedonal

REPRODUCTION OF THE ORIGINAL SIGNED AND SEALED PLAN AND/OR ELECTRONIC MEDIA MAY HAVE BEEN INADVERTENTLY ALTERED. CONTRACTOR IS RESPONSIBLE FOR VERIFYING THE SCALE OF THE DOCUMENT AND CONTACTING CUDE ENGINEERS TO VERIFY DISCREPANCIES PRIOR TO CONSTRUCTION.

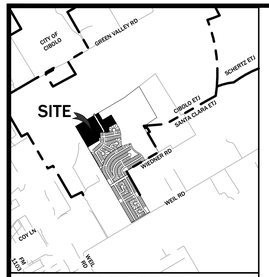

LOCATION MAP N.T.S.

DEVELOPER:

LENNAR HOMES OF TEXAS LAND AND CONSTRUCTION, LTD.
CONTACT PERSON: RICHARD MOTT
100 NE LOOP 410, SUITE 1155
SAN ANTONIO, TX 78216
TEL: (210) 403-6200

CIVIL ENGINEER:

CUDE ENGINEERS
CONTACT PERSON: CHRIS CHAFFEE, P.E.
4122 POND HILL ROAD, SUITE 101
SAN ANTONIO, TX 78231
TEL: (210) 681-2951
FAX: (210) 523-7112

NOTE:
ALL SEWER LATERALS AND PROPERTY LINE CLEANOUTS ARE TO BE LOCATED OUTSIDE OF DRIVEWAY PAVED AREAS.

TRENCH EXCAVATION SAFETY PROTECTION

CONTRACTOR AND/OR CONTRACTOR'S INDEPENDENTLY RETAINED EMPLOYEE OR STRUCTURAL DESIGN/GEOTECHNICAL/SAFETY/EQUIPMENT CONSULTANT, IF ANY, SHALL REVIEW THESE PLANS AND AVAILABLE GEOTECHNICAL INFORMATION AND THE ANTICIPATED INSTALLATION SITE(S) WITHIN THE PROJECT WORK AREA IN ORDER TO IMPLEMENT CONTRACTOR'S TRENCH EXCAVATION SAFETY PROTECTION SYSTEMS, PROGRAMS AND/OR PROCEDURES FOR THE PROJECT DESCRIBED IN THE CONTRACT DOCUMENTS. THE CONTRACTOR'S IMPLEMENTATION OF THESE SYSTEMS, PROGRAMS AND/OR PROCEDURES SHALL PROVIDE FOR ADEQUATE TRENCH EXCAVATION SAFETY PROTECTION THAT COMPLY WITH AS A MINIMUM, OSHA STANDARDS FOR TRENCH EXCAVATIONS. SPECIFICALLY, CONTRACTOR AND/OR CONTRACTORS INDEPENDENTLY RETAINED EMPLOYEE OR SAFETY CONSULTANT SHALL IMPLEMENT A TRENCH SAFETY PROGRAM IN ACCORDANCE WITH OSHA STANDARDS GOVERNING THE PRESENCE AND ACTIVITIES OF INDIVIDUALS WORKING IN AND AROUND TRENCH EXCAVATION.

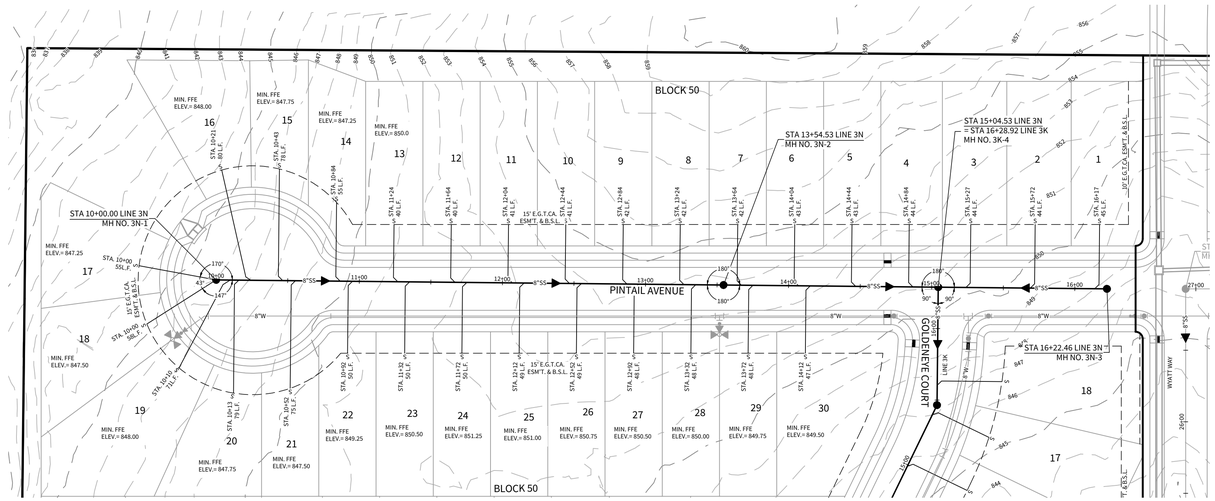

LINE "3N"

STA. 10+00.00 TO 16+22.46

SCALE: 1"=50'
50 25 0 50

HORIZONTAL SCALE: 1" = 50'
VERTICAL SCALE: 1" = 5'

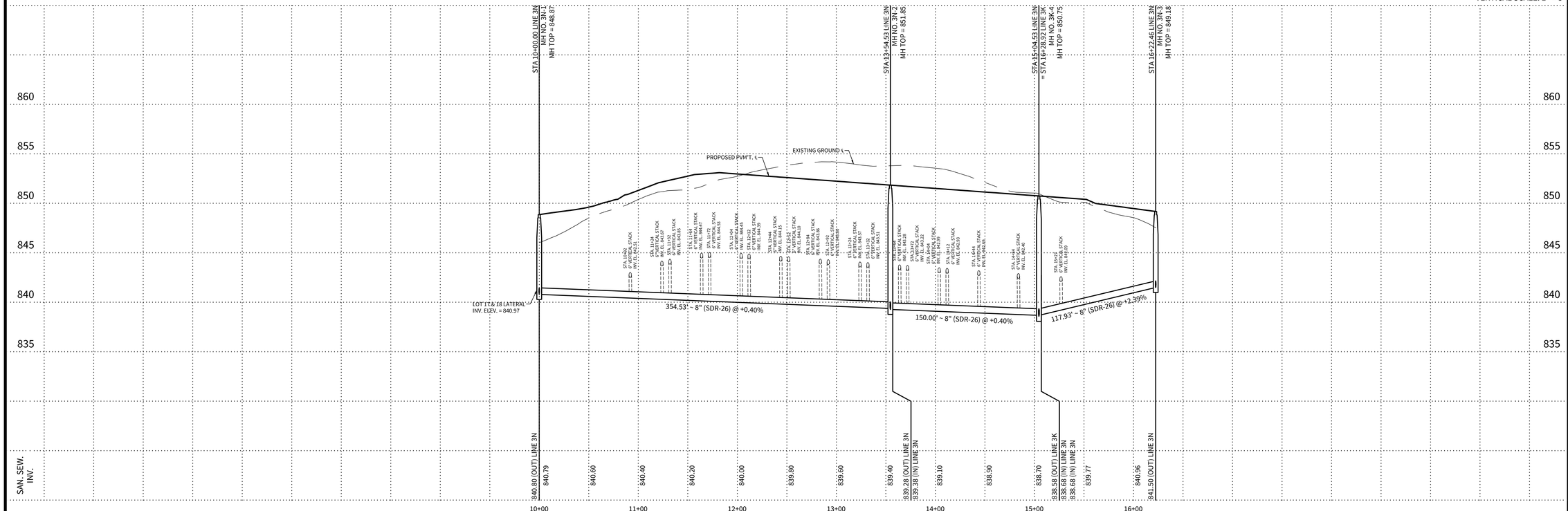

CUDEENGINEERS.COM
CUDE ENGINEERS
4122 Pond Hill Road, Suite 101
San Antonio, Texas 78231
P:(210) 681.2951 F: (210)523.7112

SANITARY SEWER PLAN & PROFILE - LINE "3N"

DATE
08/05/2024

PROJECT NO.
03346.010

DRAWN BY
M.A.S./R.B.

CHECKED BY
K.M.H.

REVISIONS
1.
2.
3.
4.
5.
6.
7.
8.
9.

STATE OF TEXAS
KYLE M. HUDEK
136753
LICENSED
PROFESSIONAL ENGINEER
08/12/2024
CUDE ENGINEERS
TBPE No. 455
TBPLS No. 10048500

C4.09

REPRODUCTION OF THE ORIGINAL SIGNED AND SEALED PLAN AND/OR ELECTRONIC MEDIA MAY HAVE BEEN INADVERTENTLY ALTERED. CONTRACTOR IS RESPONSIBLE FOR VERIFYING THE SCALE OF THE DOCUMENT AND CONTACTING CUDE ENGINEERS TO VERIFY DISCREPANCIES PRIOR TO CONSTRUCTION.

P:\03346\010\2 DWG\4 Sheets\C4.09_SSWR 3N.dwg 22/08/08 12:29 pm mhudek

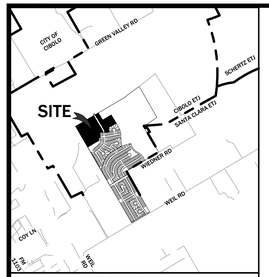

LOCATION MAP N.T.S.

KEYNOTES

1. CONTRACTOR TO CONNECT PROPOSED 8" MAIN INTO EXISTING MANHOLE AND RECOAT MANHOLE PER GVSUD SPECIFICATIONS
2. CONTRACTOR TO USE A LATERAL SADDLE TO MAKE SEWER LATERAL CONNECTION TO EXISTING MAIN

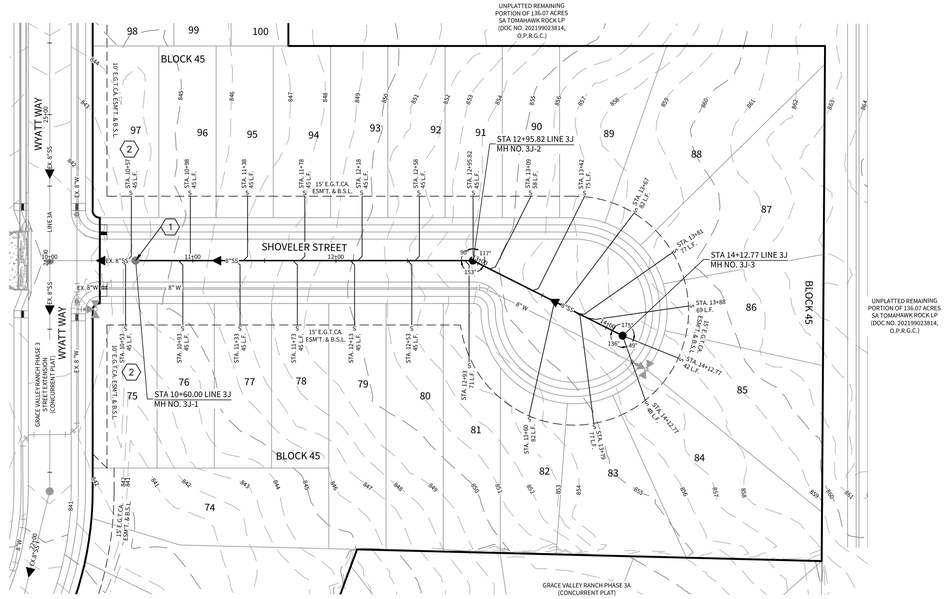

LINE "3J"

STA. 10+60.00 TO 14+12.77

HORIZONTAL SCALE: 1" = 50'
VERTICAL SCALE: 1" = 5'

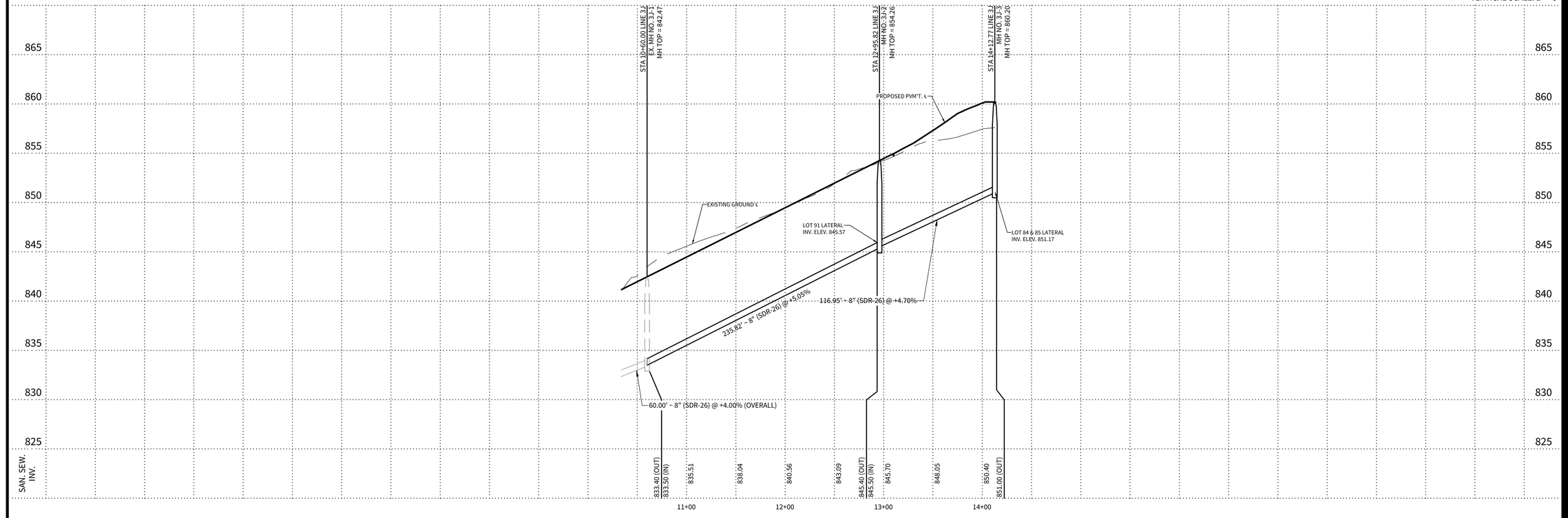

NOTE:
ALL SEWER LATERALS AND PROPERTY LINE CLEANOUTS ARE TO BE LOCATED OUTSIDE OF DRIVEWAY PAVED AREAS.

TRENCH EXCAVATION SAFETY PROTECTION

CONTRACTOR AND/OR CONTRACTOR'S INDEPENDENTLY RETAINED EMPLOYEE OR STRUCTURAL DESIGN/GEOTECHNICAL/SAFETY/EQUIPMENT CONSULTANT, IF ANY, SHALL REVIEW THESE PLANS AND AVAILABLE GEOTECHNICAL INFORMATION AND THE ANTICIPATED INSTALLATION SITE(S) WITHIN THE PROJECT WORK AREA IN ORDER TO IMPLEMENT CONTRACTOR'S TRENCH EXCAVATION SAFETY PROTECTION SYSTEMS, PROGRAMS AND/OR PROCEDURES FOR THE PROJECT DESCRIBED IN THE CONTRACT DOCUMENTS. THE CONTRACTOR'S IMPLEMENTATION OF THESE SYSTEMS, PROGRAMS AND/OR PROCEDURES SHALL PROVIDE FOR ADEQUATE TRENCH EXCAVATION SAFETY PROTECTION THAT COMPLY WITH AS A MINIMUM, OSHA STANDARDS FOR TRENCH EXCAVATIONS. SPECIFICALLY, CONTRACTOR AND/OR CONTRACTOR'S INDEPENDENTLY RETAINED EMPLOYEE OR SAFETY CONSULTANT SHALL IMPLEMENT A TRENCH SAFETY PROGRAM IN ACCORDANCE WITH OSHA STANDARDS GOVERNING THE PRESENCE AND ACTIVITIES OF INDIVIDUALS WORKING IN AND AROUND TRENCH EXCAVATION.

DEVELOPER:

LENNAR HOMES OF TEXAS LAND AND CONSTRUCTION, LTD.
CONTACT PERSON: RICHARD MOTT
100 NE LOOP 410, SUITE 1155
SAN ANTONIO, TX 78216
TEL: (210) 403-6200

CIVIL ENGINEER:

CUDE ENGINEERS
CONTACT PERSON: CHRIS CHAFFEE, P.E.
4122 POND HILL ROAD, SUITE 101
SAN ANTONIO, TX 78231
TEL: (210) 681-2951
FAX: (210) 523-7112

CUDEENGINEERS.COM
4122 Pond Hill Road, Suite 101
San Antonio, Texas 78231
P:(210) 681.2951 F: (210)523.7112

GRACE VALLEY RANCH PHASE 3B

SANITARY SEWER PLAN & PROFILE - LINE "3J"

DATE 11/27/2024
PROJECT NO. 03346.010
DRAWN BY M.A.S./R.B.
CHECKED BY K.M.H.

REVISIONS
1.
2.
3.
4.
5.
6.
7.
8.
9.

STATE OF TEXAS
KYLE M. HUDEK
138753
LICENSED PROFESSIONAL ENGINEER
11/27/2024
CUDE ENGINEERS
TBPE No. 455
TBPLS No. 10048500

C4.10

REPRODUCTION OF THE ORIGINAL SIGNED AND SEALED PLAN AND/OR ELECTRONIC MEDIA MAY HAVE BEEN INADVERTENTLY ALTERED. CONTRACTOR IS RESPONSIBLE FOR VERIFYING THE SCALE OF THE DOCUMENT AND CONTACTING CUDE ENGINEERS TO VERIFY DISCREPANCIES PRIOR TO CONSTRUCTION.

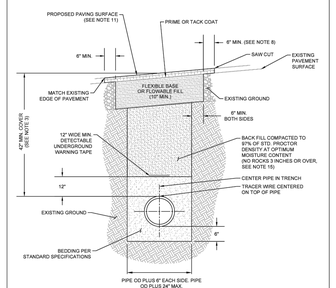

GREEN VALLEY SPECIAL UTILITY DISTRICT STANDARD DETAILS	TRENCH DETAIL FOR PAVED AREAS (1 OF 2)	
REVISED: JANUARY 2024	THE ARCHITECT/ENGINEER ASSUMES RESPONSIBILITY FOR APPROPRIATE USE OF THIS STANDARD.	DETAIL NO. W-1

NOTES:

1. ALL WASTEWATER PVC PIPING SHALL BE GREEN IN COLOR. NO WATER DESIGNATED PIPE SHALL BE USED IN WASTEWATER WITHOUT PRIOR APPROVAL FROM THE ENGINEER.
2. ALL WATER PIPING SHALL HAVE A MINIMUM PRESSURE CLASS OF 235 PSI WATER PVC PIPING SHALL BE BLUE IN COLOR.
3. ALL WATER LINES AND WASTEWATER FORCEMAIN SHALL HAVE 42 INCH MINIMUM COVER AND 72 INCH MAXIMUM COVER. WASTEWATER GRAVITY LINES SHALL HAVE 42 INCHES MINIMUM COVER AND 15 FOOT MAXIMUM COVER.
4. GENERAL CONTRACTOR SHALL CONTACT THE APPROPRIATE STREET OWNER AND PROCESS, POST FISCAL SURETY, AND HAVE STREET CUT PERMIT ISSUED IN THEIR NAME.
5. CONTRACTOR TO REPAIR PAVED AREA TO STREET OWNER'S ROAD STANDARDS FOR ALL DISTURBED AREA. GREEN VALLEY SPECIAL UTILITY DISTRICT PAYS FOR QUANTITY OF REPAIR SHOWN IN DETAIL.
6. CONTRACTOR SHALL NOT EXCEED THE MAXIMUM TRENCH ALLOWED AS INDICATED IN THE PLANS AND SPECIFICATIONS.
7. THE EXISTING PAVED SURFACE SHALL BE SAW CUT IN A STRAIGHT LINE, A MINIMUM OF 12 INCHES WIDER THAN UNDISTURBED SIDES OF THE TRENCH AND SYMMETRICAL ABOUT THE CENTER LINE OF THE EXCAVATION.
8. ANY CONCRETE PAVING SHALL BE CUT 6 INCHES WIDER THAN UNDISTURBED SIDES OF EXCAVATION.
9. IF EXCAVATION AREA IS OPEN FOR TEMPORARY PUBLIC USE, THE SURFACE SHALL BE MAINTAINED LEVEL WITH ADJACENT RIDING SURFACE WITH TEMPORARY COLD MIX ASPHALT CONCRETE OR TEMPORARY HOT MIXED ASPHALT CONCRETE. TEMPORARY MIX SHALL BE PLACED OVER FLEXIBLE BASE.
10. FLEXIBLE BASE SHALL BE REPLACED IN KIND WITH BASE AND PAVEMENT THICKNESS WITH BASE EQUAL TO EXISTING BASE THICKNESS PLUS 3 INCHES, BUT IN NO CASE LESS THAN 10 INCHES.
11. DAMAGED PAVEMENT OUTSIDE THE TRENCH CUT SHALL BE REMOVED AND REPLACED WITH A MINIMUM OF 2 INCHES HOT MIXED ASPHALT CONCRETE AND A BASE OF 10 INCHES OR A THICKNESS MATCHING EXISTING, WHICHEVER IS GREATER.
12. TACK COAT ALL EXPOSED EDGES AND SURFACES.
13. TYPE AND THICKNESS OF PROPOSED PAVING SURFACE SHALL BE AS FOLLOWS:
    - TWO COURSE SURFACE TREATMENT: SHALL MATCH EXISTING SURFACE AND SHALL BE IN ACCORDANCE WITH SPECIFICATION 02725.
    - ASPHALT PAVING: SHALL BE IN ACCORDANCE WITH SPECIFICATION 02740. HOT MIXED ASPHALT CONCRETE PAVING SHALL BE PLACED IN TWO COURSES WITH THE FIRST COURSE OF 1½ INCHES TO 2 INCHES AND UP TO 3 INCHES. LIFT THICKNESS SHALL NOT BE MORE THAN 3 INCHES.
14. DETECTABLE UNDERGROUND WARNING TAPE SHALL BE PLACED DIRECTLY ABOVE THE CENTERLINE OF THE PIPE AND ABOVE BEDDING, IN ACCORDANCE WITH THE MANUFACTURER'S REQUIREMENTS. THE DETECTABLE UNDERGROUND WARNING TAPE SHALL CONFORM TO THE SPECIFICATIONS AND COLOR CODED IN ACCORDANCE WITH THE AMERICAN PUBLIC WORKS ASSOCIATION UNIFORM COLOR CODE.
15. PIPE BEDDING SHALL BE PLACED BEFORE PIPING IS LAID, UP TO BOTTOM OF PIPE, AND COMPACTED TO 97% STANDARD PROCTOR DENSITY.
16. PLACE PIPE BEDDING IN 12 INCH LIFTS AFTER PIPE IS LAID TO 12 INCHES ABOVE THE PIPE.
17. SELECT BACKFILL MATERIAL PLACED TO REQUIRED HEIGHT IN 6 INCH LIFTS.

GREEN VALLEY SPECIAL UTILITY DISTRICT STANDARD DETAILS	TRENCH DETAIL FOR PAVED AREAS (2 OF 2)	
REVISED: JANUARY 2024	THE ARCHITECT/ENGINEER ASSUMES RESPONSIBILITY FOR APPROPRIATE USE OF THIS STANDARD.	DETAIL NO. W-1

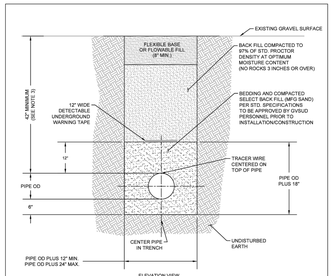

ELEVATION VIEW

NOTES:

1. ALL WASTEWATER PVC PIPING SHALL BE GREEN IN COLOR. NO WATER DESIGNATED PIPE WILL BE USED IN WASTEWATER.
2. ALL WATER PIPING SHALL HAVE A MINIMUM PRESSURE CLASS OF 235 PSI WATER PVC PIPING SHALL BE COLOR CODED BLUE.
3. ALL WATER LINES AND WASTEWATER FORCEMAIN SHALL HAVE 42 INCHES MINIMUM COVER AND 72 INCHES MAXIMUM COVER. WASTEWATER GRAVITY LINES SHALL HAVE 42 INCHES MINIMUM COVER AND 15 FEET MAXIMUM COVER.
4. CONTRACTOR SHALL NOT EXCEED THE MAXIMUM TRENCH ALLOWED AS INDICATED IN THE PLANS AND SPECIFICATIONS.
5. DETECTABLE UNDERGROUND WARNING TAPE SHALL BE PLACED DIRECTLY ABOVE THE CENTERLINE OF THE PIPE AND ABOVE BEDDING, IN ACCORDANCE WITH THE MANUFACTURER'S REQUIREMENTS. THE TAPE SHALL CONFORM TO THE SPECIFICATIONS AND COLOR CODED IN ACCORDANCE WITH APWA UNIFORM COLOR CODE.
6. PIPE BEDDING PLACED BEFORE PIPING IS LAID UP TO BOTTOM OF PIPE COMPACTED TO 95% ASHTO DENSITY.
7. PLACE IN 12 INCH LIFTS AFTER PIPE IS LAID TO 12 INCHES ABOVE THE PIPE.
8. SELECT BACKFILL MATERIAL PLACED TO REQUIRED HEIGHT IN 6 INCH LIFTS.

GREEN VALLEY SPECIAL UTILITY DISTRICT STANDARD DETAILS	TRENCH DETAIL FOR GRAVEL SURFACED AREAS	
REVISED: JANUARY 2024	THE ARCHITECT/ENGINEER ASSUMES RESPONSIBILITY FOR APPROPRIATE USE OF THIS STANDARD.	DETAIL NO. W-2

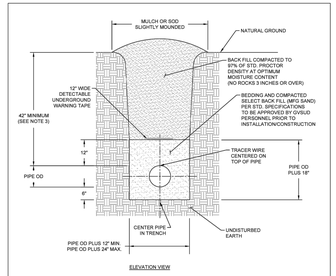

ELEVATION VIEW

NOTES:

1. ALL WASTEWATER PVC PIPING SHALL BE GREEN IN COLOR. NO WATER DESIGNATED PIPE WILL BE USED IN WASTEWATER.
2. ALL WATER PIPING SHALL HAVE A MINIMUM PRESSURE CLASS OF 235 PSI WATER PVC PIPING SHALL BE COLOR CODED BLUE.
3. ALL WATER LINES AND WASTEWATER FORCEMAIN SHALL HAVE 42 INCHES MINIMUM COVER AND 72 INCHES MAXIMUM COVER. WASTEWATER GRAVITY LINES SHALL HAVE 42 INCHES MINIMUM COVER AND 15 FEET MAXIMUM COVER.
4. CONTRACTOR SHALL NOT EXCEED THE MAXIMUM TRENCH ALLOWED AS INDICATED IN THE PLANS AND SPECIFICATIONS.
5. DETECTABLE UNDERGROUND WARNING TAPE SHALL BE PLACED DIRECTLY ABOVE THE CENTERLINE OF THE PIPE AND ABOVE BEDDING, IN ACCORDANCE WITH THE MANUFACTURER'S REQUIREMENTS. THE TAPE SHALL CONFORM TO THE SPECIFICATIONS AND COLOR CODED IN ACCORDANCE WITH APWA UNIFORM COLOR CODE.
6. PIPE BEDDING PLACED BEFORE PIPING IS LAID UP TO BOTTOM OF PIPE COMPACTED TO 95% ASHTO DENSITY.
7. PLACE IN 12 INCH LIFTS AFTER PIPE IS LAID TO 12 INCHES ABOVE THE PIPE.
8. SELECT BACKFILL MATERIAL PLACED TO REQUIRED HEIGHT IN 6 INCH LIFTS.

GREEN VALLEY SPECIAL UTILITY DISTRICT STANDARD DETAILS	TRENCH DETAIL FOR NON-PAVED AREAS	
REVISED: JANUARY 2024	THE ARCHITECT/ENGINEER ASSUMES RESPONSIBILITY FOR APPROPRIATE USE OF THIS STANDARD.	DETAIL NO. W-3

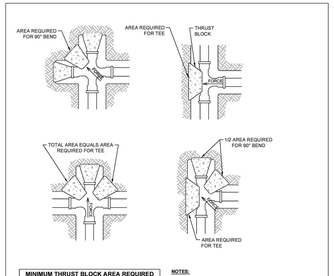

MINIMUM THRUST BLOCK AREA REQUIRED (Y AND W)		
PIPE SIZE	WATER PIPE	
	TEE, DEAD END, 90° BEND	45° AND 22.5° BENDS
4" & LESS	3 SQ. FEET	3 SQ. FEET
6"	4 SQ. FEET	3 SQ. FEET
8"	6 SQ. FEET	3 SQ. FEET
10"	9 SQ. FEET	5 SQ. FEET
12"	13 SQ. FEET	7 SQ. FEET
16"	23 SQ. FEET	12 SQ. FEET
18"	29 SQ. FEET	15 SQ. FEET

NOTES:

1. TABLE IS BASED ON SOILS WITH A MINIMUM BEARING CAPACITY OF 3,000 PSF. IF CONDITIONS ARE FOUND TO REDUCE SOIL BEARING IN LESS, THE AREAS SHALL BE INCREASED ACCORDINGLY.
2. AREAS FOR PIPE LARGER THAN 18 INCHES SHALL BE RESTRAINED.
3. THRUST BLOCKS SHALL EXTEND TO UNDISTURBED GROUND. CONCRETE SHALL BE CLASS "C" MIN. 2,500 PSI.
4. FITTINGS SHALL BE DUCTILE IRON MECHANICAL JOINT WITH A MINIMUM PRESSURE RATING OF 250 PSI AND SHALL CONFORM TO THE REQUIREMENTS OF ANSI/AWWA A21.10/C110 OR A21.53/C153.

GREEN VALLEY SPECIAL UTILITY DISTRICT STANDARD DETAILS	CONCRETE THRUST BLOCKING (1 OF 2)	
REVISED: JANUARY 2024	THE ARCHITECT/ENGINEER ASSUMES RESPONSIBILITY FOR APPROPRIATE USE OF THIS STANDARD.	DETAIL NO. W-4

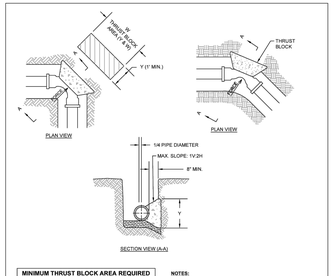

MINIMUM THRUST BLOCK AREA REQUIRED (Y AND W)		
PIPE SIZE	WATER PIPE	
	TEE, DEAD END, 90° BEND	45° AND 22.5° BENDS
4" & LESS	3 SQ. FEET	3 SQ. FEET
6"	4 SQ. FEET	3 SQ. FEET
8"	6 SQ. FEET	3 SQ. FEET
10"	9 SQ. FEET	5 SQ. FEET
12"	13 SQ. FEET	7 SQ. FEET
16"	23 SQ. FEET	12 SQ. FEET
18"	29 SQ. FEET	15 SQ. FEET

NOTES:

1. TABLE IS BASED ON SOILS WITH A MINIMUM BEARING CAPACITY OF 3,000 PSF. IF CONDITIONS ARE FOUND TO REDUCE SOIL BEARING IN LESS, THE AREAS SHALL BE INCREASED ACCORDINGLY.
2. AREAS FOR PIPE LARGER THAN 18 INCHES SHALL BE RESTRAINED.
3. THRUST BLOCKS SHALL EXTEND TO UNDISTURBED GROUND. CONCRETE SHALL BE CLASS "C" MIN. 2,500 PSI.
4. FITTINGS SHALL BE DUCTILE IRON MECHANICAL JOINT WITH A MINIMUM PRESSURE RATING OF 250 PSI AND SHALL CONFORM TO THE REQUIREMENTS OF ANSI/AWWA A21.10/C110 OR A21.53/C153.

GREEN VALLEY SPECIAL UTILITY DISTRICT STANDARD DETAILS	CONCRETE THRUST BLOCKING (2 OF 2)	
REVISED: JANUARY 2024	THE ARCHITECT/ENGINEER ASSUMES RESPONSIBILITY FOR APPROPRIATE USE OF THIS STANDARD.	DETAIL NO. W-4

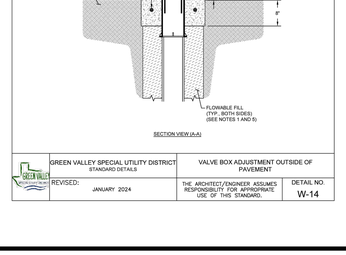

NOTE:
NUMBER OF RUNNERS AND CONFIGURATION TO COMPLY WITH TCEQ RULES AND REGULATIONS

NOTES:

1. TCEQ RULES AND REGULATIONS ON SANITARY SEWER, STORM SEWER AND WATER MAIN CROSSING AND SEPARATIONS WILL BE STRICTLY ENFORCED TO TAC, CHAPTER 290, SUBCHAPTER D.
2. ALL PIPE IN ENCASEMENT PIPE SHALL BE RESTRAINED AT JOINTS FOR ENTIRE LENGTH OF THE ENCASEMENT PIPE PLUS 18 FEET ON EACH SIDE.
3. AT ANY GREEN CROSSING OR DRAINAGE DITCH THE PIPE SHALL BE ENCASED IN STEEL PIPE AND HAVE A MINIMUM OF 3 FEET OF COVER FROM THE BOTTOM OF THE DRENCH/STREAM.
4. AT ANY ROADWAY CROSSING THE MAIN SHALL BE STEEL ENCASED AND HAVE A MINIMUM OF 5 FEET OF COVER FROM THE BOTTOM OF THE BASE MATERIAL.
5. BORE SHALL HAVE SUFFICIENT ROOM FOR 2" PVC O.D. (MIN) FOR FORCE GROUTING AS REQUIRED.

GREEN VALLEY SPECIAL UTILITY DISTRICT STANDARD DETAILS	ENCASEMENT DETAIL WITH ENCASEMENT SPACERS	
REVISED: JANUARY 2024	THE ARCHITECT/ENGINEER ASSUMES RESPONSIBILITY FOR APPROPRIATE USE OF THIS STANDARD.	DETAIL NO. W-6

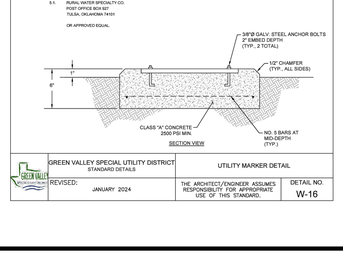

NOTES:

1. ALL PIPE IN ENCASEMENT PIPE SHALL BE RESTRAINED WITH AN APPROVED METHOD FOR ENTIRE LENGTH OF THE ENCASEMENT PIPE PLUS 18 FEET ON EACH SIDE.
2. FOR A PIPE 20 FEET IN LENGTH, A MINIMUM OF 4 SPACERS ARE REQUIRED. FOR A PIPE 13 FEET IN LENGTH, A MINIMUM OF 3 SPACERS ARE REQUIRED.
3. FOR ENCASED PIPE LOCATED IN PROXIMITY TO SANITARY SEWERS, SPACERS SHALL CONFORM TO TEXAS ADMINISTRATIVE CODE (TAC) CHAPTER 290, SUBCHAPTER D.
4. AT ANY ROADWAY CROSSING THE PIPE SHALL BE STEEL ENCASED AND HAVE A MINIMUM OF 5 FEET OF COVER FROM THE BOTTOM OF THE BASE MATERIAL.
5. FOR ROAD WAY CROSSINGS, THE ENDS OF THE CASING PIPE SHALL EXTEND TO THE RIGHT OF WAY LINES.
6. ALL PIPE FITTINGS, VALVES, AND APPURTENANCES SHALL MATCH OR EXCEED CLASS RATING OF PIPE AS SHOWN ON THE PLANS.
7. SEE ENCASEMENT DETAIL WITH ENCASEMENT SPACER DETAIL W-6.
8. DUCTILE IRON PIPE,AMERICAN ZINC COATED (HANNIBAL® C-151 MAY BE USED IN LIEU OF STEEL CASING WHEN APPROVED BY GVSUD.

WATER LINE IN ENCASEMENT PIPE

WATER LINE SIZE (INCHES)	NOM. DIA. STEEL (INCHES)	ENCASEMENT PIPE THICKNESS (INCHES)	PIPE WEIGHT (LBS./F.T.)
6	18	0.375	70.59
8	24	0.375	94.62
12	24	0.375	94.62
16	30	0.375	118.65
20	36	0.438	166.19
24	42	0.438	194.02
30	48	0.50	259.02
36	54	0.50	291.07

GREEN VALLEY SPECIAL UTILITY DISTRICT STANDARD DETAILS	INSTALLATION OF PIPE IN STEEL ENCASEMENT UNDER ROADS	
REVISED: JANUARY 2024	THE ARCHITECT/ENGINEER ASSUMES RESPONSIBILITY FOR APPROPRIATE USE OF THIS STANDARD.	DETAIL NO. W-7



NOTES:

1. ALL PIPE IN ENCASEMENT PIPE SHALL BE RESTRAINED WITH AN APPROVED METHOD FOR ENTIRE LENGTH OF THE ENCASEMENT PIPE PLUS 18 FEET ON EACH SIDE.
2. FOR A PIPE 20 FEET IN LENGTH, A MINIMUM OF 4 SPACERS ARE REQUIRED. FOR A PIPE 13 FEET IN LENGTH, A MINIMUM OF 3 SPACERS ARE REQUIRED.
3. FOR ENCASED PIPE LOCATED IN PROXIMITY TO SANITARY SEWERS, SPACERS SHALL CONFORM TO TEXAS ADMINISTRATIVE CODE (TAC) CHAPTER 290, SUBCHAPTER D.
4. AT ANY CREEK CROSSING OR DRAINAGE DITCH THE PIPE SHALL BE STEEL ENCASED AND HAVE A MINIMUM OF 3 FEET OF COVER FROM THE BOTTOM OF THE CREEK/STREAM.
5. SEE ENCASEMENT DETAIL WITH ENCASEMENT SPACER DETAIL W-6.
6. ANNULAR SPACE TO BE FILLED WITH SAND-CEMENT SLURRY.
7. MINIMUM DEPTH BETWEEN CASING PIPE AND BOX CULVERTS OR STORM SEWER PIPE IS 2 FEET.

WATER LINE IN ENCASEMENT PIPE

WATER LINE SIZE (INCHES)	NOM. DIA. STEEL (INCHES)	ENCASEMENT PIPE THICKNESS (INCHES)	PIPE WEIGHT (LBS./F.T.)
6	18	0.375	70.59
8	24	0.375	94.62
12	24	0.375	94.62
16	30	0.375	118.65
20	36	0.438	166.19
24	42	0.438	194.02
30	48	0.50	259.02
36	54	0.50	291.07

GREEN VALLEY SPECIAL UTILITY DISTRICT STANDARD DETAILS	INSTALLATION OF PIPE IN STEEL ENCASEMENT UNDER STREAMS / STORM SEWERS	
REVISED: JANUARY 2024	THE ARCHITECT/ENGINEER ASSUMES RESPONSIBILITY FOR APPROPRIATE USE OF THIS STANDARD.	DETAIL NO. W-8



NOTES:

1. MAINTAIN A MINIMUM 5 FOOT HORIZONTAL AND 2 FOOT VERTICAL SEPARATION FROM BETWEEN UTILITIES AND WATER AND WASTEWATER PIPES AND SERVICES. GAS, ELECTRIC, CABLE, ETC. TO BE LOCATED OPPOSITE SIDES OF PROPERTIES.
2. UTILITY CROSSINGS SEPARATED BY LESS THAN 5 FEET SHALL BE ENCASED WITH A MINIMUM OF 6 INCHES OF CONCRETE.
3. SPECIFICATIONS: BEDDING MATERIAL MUST BE APPROVED BY AUTHORIZED GVSUD PERSONNEL, BEFORE START OF JOB.
4. AT ANY CREEK CROSSING OR DRAINAGE DITCH THE MAIN SHALL BE ENCASED WITH STEEL PIPE AND/OR 6 INCHES CONCRETE ENCASEMENT TO WITHIN 10 FEET OUTSIDE OF CREEK OR DRAINAGE DITCH AREA.
5. PIPE JOINTS SHALL BE AT LEAST 5 FEET HORIZONTALLY FROM CROSSINGS.

GREEN VALLEY SPECIAL UTILITY DISTRICT STANDARD DETAILS	UTILITIES CROSSING DETAIL	
REVISED: JANUARY 2024	THE ARCHITECT/ENGINEER ASSUMES RESPONSIBILITY FOR APPROPRIATE USE OF THIS STANDARD.	DETAIL NO. W-10

NOTES:

1. MEUDJ 2 1/2 INCH X 2 INCH DEEP SOCKET TO 1 INCH (SCHEDULE 40) ROUND STEM EXTENSION AND ON OPERATING NUT. FOR PIPE EXTENSIONS OVER 10 FEET, STEM EXTENSION SHALL BE A SCHEDULE 80 PIPE.
2. VALVE EXTENSIONS ARE REQUIRED ON ALL VALVES THAT EXCEED 3 FEET DEEP FROM FINISHED GRADE. VALVE EXTENSIONS SHALL BE PLACED SUCH THAT THE EXTENSION NUT IS BETWEEN 18 TO 24 INCHES FROM FINISHED GRADE.
3. CONCRETE COLLARS TO BE INSTALLED ON ALL VALVE BOXES LOCATED OUTSIDE PAVEMENT. SEE APPROPRIATE VALVE BOX ADJUSTMENT DETAILS.
4. GATE VALVES SHALL BE MUELLER TYPE OR APPROVED EQUAL.
5. FOR VALVE DEEPER THAN 6 FEET, ADD EXTENSION.
6. VALVE TURNS UNDERNEATH CAP.

GREEN VALLEY SPECIAL UTILITY DISTRICT STANDARD DETAILS	NON-RISING STEM VERTICAL GATE VALVE WITH BOX ASSEMBLY	
REVISED: JANUARY 2024	THE ARCHITECT/ENGINEER ASSUMES RESPONSIBILITY FOR APPROPRIATE USE OF THIS STANDARD.	DETAIL NO. W-11

NOTES:

1. VALVE BOX COVER SHALL BE EJ GROUP, INC. STY VALVE BOX COVER PRODUCT NUMBER 3317011, OR APPROVED EQUIVALENT WITH GVSUD LOGO.
2. TYPICAL FILLET IS 5/16 INCH RADIUS.
3. LETTERING SHALL BE 3/4 INCH SHARP FACE GOTHIC AND LOCATED AS SHOWN.
4. LID REQUIRES TWO (2) PICK SLOTS.
5. THE MANUFACTURER'S IDENTIFICATION, CASTING NUMBER, AND THE COUNTRY WHERE CAST, SHALL BE DISTINCTLY CAST ONTO EACH LID.
6. DRAFT AND SHRINKAGE ALLOWANCE SHALL BE IN ACCORDANCE WITH NORMAL FOUNDRY PRACTICE.
7. FINISH BY REMOVING FINS AND FLASHING AND PAINT WITH BLACK ASPHALT COATING.

GREEN VALLEY SPECIAL UTILITY DISTRICT STANDARD DETAILS	VALVE BOX CASTING LID	
REVISED: JANUARY 2024	THE ARCHITECT/ENGINEER ASSUMES RESPONSIBILITY FOR APPROPRIATE USE OF THIS STANDARD.	DETAIL NO. W-12

NOTES:

1. SUBGRADE SHALL BE COMPACTED PER SPECIFICATIONS. SUBGRADE PREPARATION.
2. VALVE CASTINGS SHALL BE ADJUSTED TO GRADE AFTER PAVING. SEE DETAIL W-12.
3. CLEAN VALVE BOX OF ALL DEBRIS DOWN TO BASE OF THE VALVE.
4. CONTRACTOR TO USE VALVE BOX ADJUSTING RISER TO ADJUST VALVE BOX TO GRADE.
5. WHERE CAST IRON CASTINGS ARE TO BE REMOVED IN EXCAVATION GREATER THAN 20 INCHES DEEP, BACKFILL SHALL BE REPLACED IN LIFTS COMPACTED WITH CONTROLLED LOW STRENGTH MATERIAL TO THE UNDERSIDE OF THE CONCRETE PAVEMENT PATCH IN LIEU OF COMPACTED BACKFILL.
6. REINFORCING STEEL SHALL MEET SPECIFICATIONS FOR REINFORCING STEEL.

GREEN VALLEY SPECIAL UTILITY DISTRICT STANDARD DETAILS	VALVE BOX ADJUSTMENT OUTSIDE OF PAVEMENT	
REVISED: JANUARY 2024	THE ARCHITECT/ENGINEER ASSUMES RESPONSIBILITY FOR APPROPRIATE USE OF THIS STANDARD.	DETAIL NO. W-14

NOTES:

1. MARKERS SHALL BE PLACED AT VALVES, AIR VALVES, AND ACCESS PORTS.
2. PLACE WATER/WASTEWATER LINE MARKERS AT EVERY FENCE, ROAD CROSSING, AND AT 500' INTERVALS ALONG THE PIPELINE.
3. SIGNS SHALL BE 20 GA. WITH BLACK BACKGROUND FINISH.
4. LETTERS USED FOR "CAUTION" SHALL BE WHITE. ALL REMAINING LETTERS SHALL BE ORANGE.
5. MARKERS SHALL BE OBTAINED FROM:
   5.1. RURAL WATER SPECIALTY CO. POST OFFICE BOX 827 TULSA, OKLAHOMA 74101
   OR APPROVED EQUAL.

GREEN VALLEY SPECIAL UTILITY DISTRICT STANDARD DETAILS	UTILITY MARKER DETAIL	
REVISED: JANUARY 2024	THE ARCHITECT/ENGINEER ASSUMES RESPONSIBILITY FOR APPROPRIATE USE OF THIS STANDARD.	DETAIL NO. W-16

NOTES:

1. MAINTAIN 24 INCH (MIN.) SEPARATION FROM STORM SEWER LINE.
2. 45° BENDS MUST BE THRUST BLOCKED AND RESTRAINED AT BOTTOM BENDS. SEE STANDARD DETAIL.

GREEN VALLEY SPECIAL UTILITY DISTRICT STANDARD DETAILS	STORM SEWER CROSSING	
REVISED: JANUARY 2024	THE ARCHITECT/ENGINEER ASSUMES RESPONSIBILITY FOR APPROPRIATE USE OF THIS STANDARD.	DETAIL NO. W-17

CUDEENGINEERS.COM

4122 Pond Hill Road, Suite 101
San Antonio, Texas 78231
P:(210) 681.2951 F: (210)523.7112

GRACE VALLEY RANCH PHASE 3B

WATER DISTRIBUTION STANDARD DETAILS

DATE
09/03/2024

PROJECT NO.
03346.010

DRAWN BY
M.A.S./R.B.

**C

RESTRAINED LENGTH FOR BENDS

PIPE SIZE (INCHES)	BEND ANGLE (DEG)	RESTRAINED LENGTH IN FEET, WHEN TEST PRESSURE = 200 PSI
6	90	23
6	45	9
6	22.5	5
6	11.25	2
8	90	30
8	45	12
8	22.5	6
8	11.25	3
12	90	43
12	45	18
12	22.5	8
12	11.25	4
16	90	63
16	45	25
16	22.5	13
16	11.25	7
24	90	85
24	45	35
24	22.5	17
24	11.25	9

NOTES:

1. RESTRAINED LENGTH CALCULATIONS FOR P.V.C PIPE BEDDED IN COMPACTED GRANULAR MATERIAL EXTENDING TO THE TOP OF THE PIPE. NATIVE SOIL MATERIAL IS ASSUMED TO BE INORGANIC CLAY OF HIGH PLASTICITY. DEPTH OF BURY IS ASSUMED TO BE 4 FEET.
2. THESE CALCULATIONS ARE PROVIDED FOR REFERENCE. THE RESTRAINED LENGTH SHALL BE DESIGNED BASED UPON THE CONDITIONS ENCOUNTERED DURING INSTALLATION.
3. CONTRACTOR SHALL RESTRAIN ALL JOINTS WITHIN THE REQUIRED RESTRAINT DISTANCE PLUS THE NEXT JOINT OUTSIDE THE REQUIRED RESTRAINT DISTANCE.

GREEN VALLEY SPECIAL UTILITY DISTRICT | STANDARD DETAILS | BEND RESTRAINED LENGTH DESIGN
REVISED: | JANUARY 2024 | THE ARCHITECT/ENGINEER ASSUMES RESPONSIBILITY FOR APPROPRIATE USE OF THIS STANDARD. | DETAIL NO. W-18

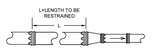

RESTRAINED LENGTH FOR REDUCERS

PIPE SIZE (INCHES)	SMALL SIZE (INCHES)	RESTRAINED LENGTH IN FEET, WHEN TEST PRESSURE = 200 PSI
6	4	32
8	4	55
8	6	32
12	4	95
12	6	80
12	8	58
16	4	131
16	6	120
16	8	104
16	12	60
24	16	110

NOTES:

1. RESTRAINED LENGTH CALCULATIONS FOR P.V.C PIPE BEDDED IN COMPACTED GRANULAR MATERIAL EXTENDING TO THE TOP OF THE PIPE. NATIVE SOIL MATERIAL IS ASSUMED TO BE INORGANIC CLAY OF HIGH PLASTICITY. DEPTH OF BURY IS ASSUMED TO BE 4 FEET.
2. THESE CALCULATIONS ARE PROVIDED FOR REFERENCE. THE RESTRAINED LENGTH SHALL BE DESIGNED BASED UPON THE CONDITIONS ENCOUNTERED DURING INSTALLATION.
3. CONTRACTOR SHALL RESTRAIN ALL JOINTS WITHIN THE REQUIRED RESTRAINT DISTANCE PLUS THE NEXT JOINT OUTSIDE THE REQUIRED RESTRAINT DISTANCE.

GREEN VALLEY SPECIAL UTILITY DISTRICT | STANDARD DETAILS | REDUCER RESTRAINED LENGTH DESIGN
REVISED: | JANUARY 2024 | THE ARCHITECT/ENGINEER ASSUMES RESPONSIBILITY FOR APPROPRIATE USE OF THIS STANDARD. | DETAIL NO. W-19

RESTRAINED LENGTH FOR DEAD ENDS/INLINE VALVES

PIPE SIZE (INCHES)	RESTRAINED LENGTH IN FEET, WHEN TEST PRESSURE = 200 PSI
4	42
6	59
8	77
12	109
16	142
24	202

NOTES:

1. RESTRAINED LENGTH CALCULATIONS FOR P.V.C PIPE BEDDED IN COMPACTED GRANULAR MATERIAL EXTENDING TO THE TOP OF THE PIPE. NATIVE SOIL MATERIAL IS ASSUMED TO BE INORGANIC CLAY OF HIGH PLASTICITY. DEPTH OF BURY IS ASSUMED TO BE 4 FEET.
2. THESE CALCULATIONS ARE PROVIDED FOR REFERENCE. THE RESTRAINED LENGTH SHALL BE DESIGNED BASED UPON THE CONDITIONS ENCOUNTERED DURING INSTALLATION.
3. CONTRACTOR SHALL RESTRAIN ALL JOINTS WITHIN THE REQUIRED RESTRAINT DISTANCE PLUS THE NEXT JOINT OUTSIDE THE REQUIRED RESTRAINT DISTANCE.

GREEN VALLEY SPECIAL UTILITY DISTRICT | STANDARD DETAILS | VALVE AND DEAD END RESTRAINED LENGTH DESIGN
REVISED: | JANUARY 2024 | THE ARCHITECT/ENGINEER ASSUMES RESPONSIBILITY FOR APPROPRIATE USE OF THIS STANDARD. | DETAIL NO. W-20

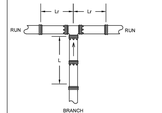

L=LENGTH OF PIPE ALONG THE RUN FREE OF JOINTS.
L=LENGTH TO BE RESTRAINED

RESTRAINED LENGTH FOR TEES

PIPE SIZE (INCHES)	BRANCH SIZE (INCHES)	LENGTH OF RUN (FEET)	RESTRAINED LENGTH IN FEET, WHEN TEST PRESSURE = 200 PSI
6	4	0	42
6	4	5	7
6	4	10	1
6	6	0	59
6	6	5	33
6	6	10	30
8	4	0	42
8	4	5	1
8	6	0	59
8	6	5	28
8	6	10	1
8	8	0	77
8	8	5	53
8	8	10	30
8	8	15	8
12	4	0	42
12	4	5	1
12	6	0	59
12	6	5	13
12	6	10	1
12	8	0	77
12	8	5	42
12	8	10	7
12	8	15	1
12	12	0	109
12	12	5	86
12	12	10	63
12	12	15	39
16	4	0	42
16	4	5	1
16	6	0	59
16	6	5	1
16	8	0	79
16	8	5	39
16	8	10	1
16	12	0	110
16	12	5	84
16	12	10	59
16	12	15	33
16	12	20	7
16	16	0	142
16	16	5	123
16	16	10	104
16	16	15	85
16	16	20	65
24	24	5	169
24	24	10	136
24	24	15	103
24	24	20	70

NOTES:

1. RESTRAINED LENGTH CALCULATIONS FOR P.V.C PIPE BEDDED IN COMPACTED GRANULAR MATERIAL EXTENDING TO THE TOP OF THE PIPE. NATIVE SOIL MATERIAL IS ASSUMED TO BE INORGANIC CLAY OF HIGH PLASTICITY. DEPTH OF BURY IS ASSUMED TO BE 4 FEET.
2. THESE CALCULATIONS ARE PROVIDED FOR REFERENCE. THE RESTRAINED LENGTH SHALL BE DESIGNED BASED UPON THE CONDITIONS ENCOUNTERED DURING INSTALLATION.
3. CONTRACTOR SHALL RESTRAIN ALL JOINTS WITHIN THE REQUIRED RESTRAINT DISTANCE PLUS THE NEXT JOINT OUTSIDE THE REQUIRED RESTRAINT DISTANCE.

GREEN VALLEY SPECIAL UTILITY DISTRICT | STANDARD DETAILS | TEE RESTRAINED LENGTH DESIGN
REVISED: | JANUARY 2024 | THE ARCHITECT/ENGINEER ASSUMES RESPONSIBILITY FOR APPROPRIATE USE OF THIS STANDARD. | DETAIL NO. W-21

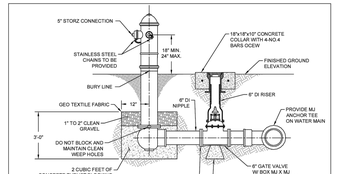

NOTES:

1. HYDRANT ASSEMBLY INCLUDES FIRE HYDRANT, VALVE, DIP, DI FITTINGS, ANCHOR RESTRAINERS, AND PIPE TO DISTRIBUTION SYSTEM
2. FIRE HYDRANTS SHALL HAVE A MINIMUM OF 3 FEET OF CLEARANCE SURROUNDING HYDRANT.
3. HYDRANTS SHALL BE A MINIMUM DISTANCE OF 3 FEET BEHIND THE CURB OR 5 FEET FROM THE R.O.W. UNDER NO CIRCUMSTANCES SHALL VALVES OR HYDRANTS BE PLACED IN A CURB OR SIDEWALK. IN AREAS WITHOUT CURBS OR SIDEWALKS, HYDRANT SHALL BE PLACED 3-5 FEET FROM THE DISTRIBUTION SYSTEM.
4. FOR BURY DEPTHS GREATER THAN 5 FEET, ONE BARREL EXTENSION NOT EXCEEDING 5 FEET IN LENGTH SHALL BE INSTALLED DIRECTLY BELOW THE FIRE HYDRANT.
5. 1 CU FOOT (MIN) OF CRUSHED STONE OR GRAVEL SHALL BE PLACED AROUND WEEP HOLE FOR A RADIUS OF 12 INCHES AND EXTEND 12 INCHES ABOVE THE OUTLET.
6. VALVE, DUCTILE IRON PIPE, AND STANDARD FIRE HYDRANT SYSTEM SHALL BE RESTRAINT JOINT CONTINUOUSLY TOGETHER.
7. FIRE HYDRANT SHALL BE 6 INCH (5) WAY HYDRANT WITH BREAK AWAY BOLTS (SWOC TYPES) PROVIDED WITH STORZ CONNECTION. DEPTH OF BURY SHALL BE 42 INCHES MINIMUM. FIRE HYDRANTS MUST BE SET PLUMB. HOSE CONNECTION MUST FACE ROADWAY
8. HYDRANT ASSEMBLY SHALL BE RESTRAINED FROM TEE TO HYDRANT.
9. IN THE CITY OF CIBOLO'S CITY LIMITS, FIRE HYDRANTS SHALL BE MUELLER TYPE AND SHALL BE 1 FOOT MINIMUM AND 7 FEET MAXIMUM FROM THE BACK OF CURB.
10. HYDRANTS UPPER BARRELS, SHALL BE FACTORY PAINTED RED WITH BONNET AND CAPS COATED PER CURRENT NFPA 291 STANDARDS.
11. HYDRANTS LOCATED IN RURAL AREAS SHALL HAVE 6' TALL POLLARD WATER FLEX/FLAG #PFR6802.

GREEN VALLEY SPECIAL UTILITY DISTRICT | STANDARD DETAILS | STANDARD HYDRANT ASSEMBLY INSTALLATION
REVISED: | JANUARY 2024 | THE ARCHITECT/ENGINEER ASSUMES RESPONSIBILITY FOR APPROPRIATE USE OF THIS STANDARD. | DETAIL NO. W-22

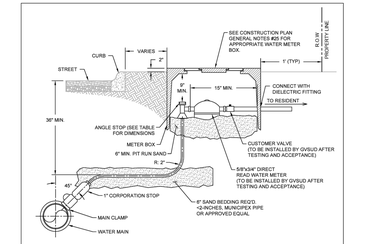

MAIN SIZE	METER SIZE	MAIN SADDLE	CORPORATION	ANGLE STOP
<1/2"	5/8" OR 3/4"	S-91804 IP	H-15028 IP 1"	B-24259N: 1"x 3/4"
<1/2"	1"	S-91804 IP	H-15028 IP 1"	B-24258N: 1"X1"

NOTES:

1. FITTINGS SHALL BE MUELLER OR APPROVED EQUAL.
2. A TRACER WIRE SHALL BE INSTALLED ON THE SERVICE LINE TAPED AT 10-INCH INCREMENTS.

GREEN VALLEY SPECIAL UTILITY DISTRICT | STANDARD DETAILS | STANDARD SERVICE CONNECTION
REVISED: | JANUARY 2024 | THE ARCHITECT/ENGINEER ASSUMES RESPONSIBILITY FOR APPROPRIATE USE OF THIS STANDARD. | DETAIL NO. W-23

NOTES:

1. BACKFILL ALL EXTERIOR METAL SURFACES IN SILICA SAND
2. ALL REINFORCING BARS IN THE REACTION BLOCK SHALL BE NO. 4

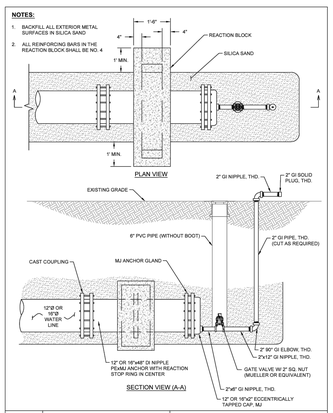

GREEN VALLEY SPECIAL UTILITY DISTRICT | STANDARD DETAILS | 2" TEMPORARY BLOW-OFF ASSEMBLY ON 12" TO 16" MAINS
REVISED: | JANUARY 2024 | THE ARCHITECT/ENGINEER ASSUMES RESPONSIBILITY FOR APPROPRIATE USE OF THIS STANDARD. | DETAIL NO. W-25

NOTES:

1. EMBED ALL EXTERIOR METAL SURFACES IN SLICK SAND
2. ALL REINFORCING BARS IN THE REACTION BLOCK SHALL BE NO. 5

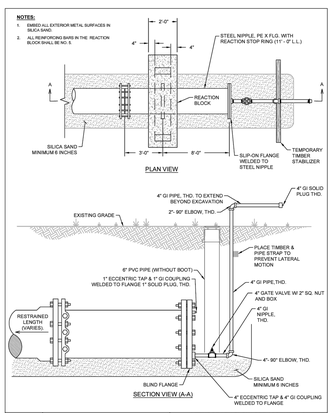

GREEN VALLEY SPECIAL UTILITY DISTRICT | STANDARD DETAILS | 4" TEMPORARY BLOW-OFF ASSEMBLY ON 20" OR LARGER MAINS (JOINT RESTRAINT)
REVISED: | JANUARY 2024 | THE ARCHITECT/ENGINEER ASSUMES RESPONSIBILITY FOR APPROPRIATE USE OF THIS STANDARD. | DETAIL NO. W-26

NOTES:

1. EMBED ALL EXTERIOR METAL SURFACES IN SLICK SAND
2. ALL REINFORCING BARS IN THE REACTION BLOCK SHALL BE NO. 5

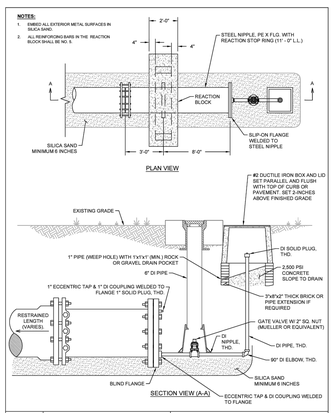

GREEN VALLEY SPECIAL UTILITY DISTRICT | STANDARD DETAILS | 2" & 4" PERMANENT URBAN BLOW-OFF ASSEMBLY
REVISED: | JANUARY 2024 | THE ARCHITECT/ENGINEER ASSUMES RESPONSIBILITY FOR APPROPRIATE USE OF THIS STANDARD. | DETAIL NO. W-28

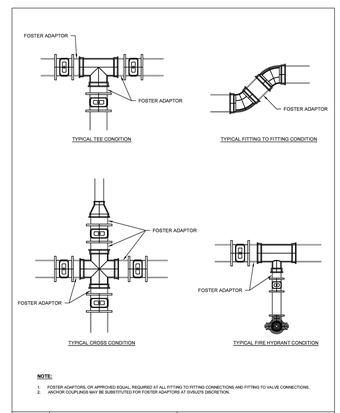

NOTE:

1. FOSTER ADAPTORS, OR APPROVED EQUAL, REQUIRED AT ALL FITTING TO FITTING CONNECTIONS AND FITTING TO VALVE CONNECTIONS.
2. ANCHOR COUPLINGS MAY BE SUBSTITUTED FOR FOSTER ADAPTORS AT GVSUD'S DISCRETION.

GREEN VALLEY SPECIAL UTILITY DISTRICT | STANDARD DETAILS | MECHANICAL JOINT ADAPTOR DETAIL
REVISED: | JANUARY 2024 | THE ARCHITECT/ENGINEER ASSUMES RESPONSIBILITY FOR APPROPRIATE USE OF THIS STANDARD. | DETAIL NO. W-31

GVSUD CONSTRUCTION PLAN GENERAL NOTES

1. ALL WORKMANSHIP AND MATERIALS FOR THE WATER SYSTEM SHALL CONFORM TO THE WATER STANDARDS AND DESIGN CRITERIA OF GREEN VALLEY SPECIAL UTILITY DISTRICT (GVSUD).
2. PVC MAINS 12-INCHES AND BELOW SHALL CONFORM TO AWWA C-909 PRESSURE CLASS 235 OR ABOVE DEPENDING ON SYSTEM PRESSURES. PVC MAIN GREATER THAN 12 INCHES SHALL CONFORM TO AWWA C-900 DR 18 OR ABOVE DEPENDING ON SYSTEM PRESSURES. WATER MAINS SHALL HAVE AN ABSOLUTE MINIMUM DEPTH OF 5-FEET BELOW ROADWAY LEVEL AND 42-INCHES IN ALL OTHER AREAS.
3. ALL WATER MAIN DUCTILE IRON FITTINGS SHALL BE MECHANICAL JOINT AND CONFORM TO ANSI/AWWA C-153 OR C-110. ALL BOLTS SHALL HAVE KOPR KOTE OR APPROVED EQUAL ANTI-SEIZE CORROSION RESISTANT COATING. VALVES SHALL BE ATTACHED TO TEES BY FOSTER ADAPTOR OR ANCHOR NIPPLE. FOSTER ADAPTER, ANCHOR NIPPLE, OR FORD UNI-FLANGE RETAINER GLANDS AND THRUST BLOCKS SHALL BE USED ON ALL FITTINGS AND VALVES.
4. TRACER WIRE SHALL BE INSTALLED ON ALL PIPELINES INCLUDING SERVICE LINES AND BROUGHT INTO VALVE AND METER BOXES FOR LOCATING PURPOSES. INSULATED WATER PROOF CONNECTORS SHALL BE USED TO SPLICE WIRES TOGETHER. A 12-INCH-WIDE DETECTABLE METAL TAPE SHALL BE PLACED ABOVE BEDDING INITIAL BACKFILL.
5. EXCEEDING MAXIMUM DEFLECTION IS PROHIBITED. THE ANGULAR DEFLECTION AT BELL-SPIGOT JOINTS SHOULD NOT EXCEED ONE (1) DEGREE. THIS WILL PRODUCE A 4-INCH OFFSET FOR EVERY 20-FOOT SECTION OF PIPE. JOINT DEFLECTION IS ACHIEVED AFTER THE JOINT IS ASSEMBLED IN STRAIGHT ALIGNMENT AND DEFLECTED TO THE REFERENCE MARK. THE BELL SHOULD BE BRACED TO ALLOW THE FREE END TO MOVE LATERALLY UNDER STEADY PRESSURE USING A PRY BAR OR OTHER SUITABLE MEANS. CARE SHOULD BE TAKEN NOT TO EXCEED THE MAXIMUM DEFLECTION ALLOWED OR TO DAMAGE THE PIPE WITH MACHINERY. ABRUPT CHANGES IN DIRECTION SHALL BE ACCOMPLISHED WITH FITTINGS.
6. OVER STRESSING THE BELL BY OVER INSERTING THE JOINTS, OVERBELLING, AND PASSING THE INSERTION REFERENCE MARK IS PROHIBITED AND WILL REQUIRE REMOVAL AND REINSTALLATION.
7. STANDARD FIRE HYDRANT SHALL INCLUDE HYDRANT, 6-INCH RESILIENT GATE VALVE AND BOX, ANCHOR FITTINGS, DUCTILE IRON PIPE, AND ALL APPURTENANCES. HYDRANTS SHALL BE LIMITED TO THOSE MANUFACTURED BY MUELLER, AVK, AMERICAN FLOW, CLOW, OR EAST JORDAN. ONLY MUELLER HYDRANTS AND EJ SHALL BE USED IN CITY OF CIBOLO'S JURISDICTION. HYDRANT UPPER BARREL SHALL BE FACTORY PAINTED RED. HYDRANTS SHALL HAVE A STORTZ CONNECTION ON STEAMER NOZZLE. FITTINGS FOR PLUG SHALL BE FULLY RESTRAINED AND TIED TO VALVE.

Page 1 of 4

GVSUD CONSTRUCTION PLAN GENERAL NOTES

8. VALVES SHALL BE AWWA APPROVED RESILIENT WEDGE SEATED GATE VALVE, OPEN LEFT, AND LIMITED TO THOSE MANUFACTURED BY MUELLER, AVK, AMERICAN FLOW, CLOW, OR EAST JORDAN.
9. VALVES ARE PROHIBITED IN ADA RAMPS, CURBS, AND ROADWAYS. VALVES ARE PROHIBITED IN SIDEWALKS IN CITY OF NEW BRAUNFELS.
10. METER BOXES ARE PROHIBITED IN ANY SIDEWALKS, DRIVEWAYS, OR ROADWAYS.
11. SMALL SERVICE TAPS SHALL BE EITHER 1-INCH OR 2 INCH AND SHALL BE REHAU MUNICIPEX WITH CTS 200 PSI PLASTIC INSERT. SMALL SERVICE TAPS TO BE MADE WITH SINGLE BRASS STRAP TAPPING SADDLE WITH IRON PIPE THREADS. EXCEPTION: IF LOCATED WITHIN CITY OF CIBOLO- SERVICE TAPS TO BE MADE WITH DOUBLE STAINLESS STRAP EPOXY COATING SADDLES WITH IRON PIPE THREADS.
12. CASING REQUIRED FOR ALL LONG SMALL SERVICES. 1 INCH SERVICE REQUIRES 3 INCH CASING AND 2 INCH SERVICE REQUIRES 4 INCH CASING. CASING SHALL BE PVC SCHEDULE 40 OR APPROVED EQUAL.
13. SINGLE 5/8" & ¾" METER BOXES SHALL BE DFW36C 16" X 11". DUAL 5/8" & ¾" METER BOXES SHALL BE DFW38C 17" X 15". 1-INCH METER BOXES SHALL BE DFWBSC-14-1A 15 1/4" X 30 3/8". ALL METER BOXES SHALL BE PLASTIC WITH LIDS HAVING REBAR, ARM, AND KNOCKOUT.
14. THE FORD U BRANCH IS TO BE USED ON ALL DUAL SERVICES (U48-43Q) WITH THE 5/8" X 3/4" FEMALE THREAD ANGLE HEAD. ALL OTHER ANGLE HEADS WILL BE THE FORD Q NUT. ALL CORPORATION STOPS WILL BE IPS X Q NUT. ALL BRASS VALVES TO BE 'BALL' TYPE MINIMUM 200 PSI PRESSURE RATING. "CC" THREADED CORPORATION STOPS PROHIBITED.
15. TAPPING MACHINES UTILIZED FOR INSTALLING ANY TYPE OF TAP 1-INCH TO 2-INCHES WILL BE OF THE PURGE TYPE, WHICH AT THE TIME OF TAPPING SHALL EXPEL ALL CHIPS AND RESIDUE TO ATMOSPHERE THROUGH AN APPROPRIATE OUTLET AND/OR BE ABLE TO RETAIN THE COUPON.
16. ALL WATER MAIN, PIPE, CASINGS, FITTINGS, AND VALVES SHALL BE LAID IN MANUFACTURED SAND EMBEDMENT PER DETAILS. THE SAND SHALL FULLY ENCASE ALL PIPES, INCLUDING FITTINGS AND VALVES, BY A MINIMUM OF 12-INCHES. ALL FITTINGS AND VALVES ARE TO RECEIVE THRUST BLOCKING, FOSTER ADAPTER, ANCHOR NIPPLE, FORD UNI-FLANGE RETAINER GLAND JOINT RESTRAINTS, AND BELL JOINT RESTRAINTS WHEN SPECIFIED BY GVSUD OR THE DISTRICT'S ENGINEER.
17. CONTRACTOR TO CURB CUT VS FOR VALVES AND XS FOR METERS.
18. PRIOR TO CONSTRUCTION OF THE SEWER AND WATER MAINS, ALL R.O.W. ROADWAYS AND PARKWAY SHALL HAVE REFERENCE SURVEY STAKING AND BE EXCAVATED OR PROPERLY FILLED TO SUB-GRADE ELEVATION.

Page 2 of 4

GVSUD CONSTRUCTION PLAN GENERAL NOTES

19. SURVEY STAKING OFFSETS ARE REQUIRED FOR ALL WATER MAIN AND APPURTENANCES.
20. THE EXISTENCE AND LOCATION OF UNDERGROUND UTILITIES INDICATED ON THE PLANS ARE TAKEN FROM AVAILABLE RECORDS AND ARE NOT GUARANTEED. CONTRACTOR SHALL INVESTIGATE AND FIELD VERIFY UTILITY LOCATIONS A MINIMUM OF 300 LF AHEAD OF CROSSING AND TIE-IN LOCATIONS. THE CONTRACTOR WILL BE HELD RESPONSIBLE FOR ANY DAMAGE TO AND FOR MAINTENANCE PROTECTION OF THE EXISTING UTILITIES, WHETHER THEY ARE SHOWN ON THE PLANS OR NOT.
21. ALL WASTEWATER PIPES CROSSING THE POTABLE WATER DISTRIBUTION SYSTEM WILL BE HELD IN STRICT ACCORDANCE WITH TCEQ RULES AND REGULATIONS. PROPOSED SUB-GRADE LIMITS AND DIMENSIONS MUST BE SHOWN ON THE PLANS, AND CONSTRUCTION PROCEDURES WILL BE INSPECTED TO VERIFY COMPLIANCE WITH TCEQ 290.44(E).
22. OTHER UTILITIES SHALL NOT BE LOCATED CLOSER THAN 3-FEET TO WATER MAINS.
23. THE GREEN VALLEY INSPECTOR SHALL BE NOTIFIED AT LEAST FORTY-EIGHT HOURS PRIOR TO BACK FILLING OR TESTING.
24. A FIELD PRE-CONSTRUCTION MEETING SHALL BE HELD BEFORE CONSTRUCTION BEGINS AND MATERIAL SHALL BE AVAILABLE ON-SITE FOR INSPECTION.
25. CONTRACTOR SHALL CHLORINATE NEW MAINS PER TCEQ AND ANSI/AWWA C651 AND DECHLORINATE DURING FLUSHING PER ANSI/AWWA C655; THE CONTRACTOR SHALL COORDINATE WITH THE GVSUD INSPECTOR TO WITNESS CHLORINATING AND PRESSURE TESTING OF NEW MAINS. ALL TEST RESULTS MUST BE PROVIDED TO GVSUD.
26. OPERATION OF EXISTING VALVES IN THE GVSUD WATER DISTRIBUTION SYSTEM SHALL ONLY BE AS APPROVED BY GVSUD AND IN THE PRESENCE OF GVSUD PERSONNEL. THE CONTRACTOR SHALL NOTIFY GVSUD WHEN A VALVE NEEDS TO BE OPERATED AND MAY ONLY OPERATE A VALVE IN THE PRESENCE OF THE GVSUD INSPECTOR.
27. NEW WATER MAINS AND APPURTENANCES SHALL PASS PRESSURE TESTING AND PASS THE MINIMUM PUBLIC HEALTH STANDARDS FOR BACTERIOLOGICAL QUALITY TESTING PRIOR TO ANY TIE IN TO THE EXISTING GVSUD WATER SYSTEM AS REQUIRED BY TCEQ AND ANSI/AWWA.
28. HYDROSTATIC PRESSURE TESTING SHALL BE EVERY 200 LF (MAX) OF LINE OR AS APPROVED BY THE ENGINEER. ALL ERRORS OF WORKMANSHIP SHALL BE CORRECTED IMMEDIATELY. ALL PARTS OF THE PIPELINE SHALL BE BACKFILLED AND BRACED SUFFICIENTLY TO PREVENT MOVEMENT UNDER PRESSURE.
29. CONTRACTOR AND/OR CONTRACTOR'S INDEPENDENTLY RETAINED EMPLOYEE OR SAFETY CONSULTANT SHALL IMPLEMENT A TRENCH AND CONFINED SPACE ENTRY SAFETY PROGRAM IN ACCORDANCE WITH OSHA STANDARDS GOVERNING THE PRESENCE AND ACTIVITIES OF INDIVIDUALS WORKING IN AND AROUND TRENCH EXCAVATION AND ALL RELATED WORK. ANY

Page 3 of 4

GVSUD CONSTRUCTION PLAN GENERAL NOTES

TRENCH PROTECTION SAFETY VIOLATION WILL BE DOCUMENTED AND WILL RESULT IN AN IMMEDIATE WORK STOPPAGE BY THE GVSUD INSPECTOR AT MINUMUM UNTIL THE NEXT WORKDAY.

30. CONTRACTOR MUST PROTECT ALL UNATTENDED TRENCHES AND EXCAVATIONS WITH TEMPORARY FENCING.
31. NO TREES MAY BE PLANTED IN THE AREAS DESIGNATED AS WATER OR UTILITY EASEMENTS, OR AREAS WHERE WATER MAINS AND WATER SERVICE CROSSINGS EXIST OR ARE PLANNED TO BE CONSTRUCTED.
32. ALL GARBAGE OR SPOIL MATERIAL FROM THE WORK SHALL BE REMOVED FROM THE SITE BY THE CONTRACTOR AT CONTRACTOR'S EXPENSE.
33. CONTRACTOR SHALL PROVIDE "AS-BUILT" WATER LINE PLANS AT THE PRELIMINARY WALK THRU FOR THE GVSUD INSPECTOR AND ENGINEER. THE PLANS SHALL LIST MATERIAL MANUFACTURERS, LINE LENGTH FROM FITTING TO FITTING, AND TAP LOCATIONS.
34. GPS FILES SHALL BE PROVIDED BY THE CONTRACTOR TO THE ENGINEER AND GVSUD INSPECTOR FOR THE PLAN OF RECORD. CONTRACTOR SHALL PROVIDE AN ASCII COMMA DELIMITED OR EXCEL FILE CONTAINING THREE-DIMENSIONAL GPS SURVEY POINTS WITH FOUR (4) DECIMAL PLACES OF PRECISION, LESS THAN FOUR (4) INCHES OF HORIZONTAL POSITION ACCURACY, AND LESS THAN EIGHT (8) INCHES OF VERTICAL POSITION ACCURACY. POINTS SHALL BE PROVIDED FOR A MINIMUM OF THREE (3) CONTROL POINTS AND ALL FITTINGS, APPURTENANCES, ENCASEMENTS, VAULTS, AND TANKS. THE ENGINEER SHALL FURNISH PLAN OF RECORD DRAWINGS TO GVSUD FOR APPROVAL HAVING FINAL MEASUREMENTS AND THAT MATCH THE GPS 'X', 'Y', AND 'Z' COORDINATES.
35. THE CONTRACTOR SHALL PROVIDE THE ENGINEER WITH ALL THE INFORMATION AS REQUIRED SO THAT THE ENGINEER CAN SUPPLY GVSUD THE GIS PACKAGE FOR APPROVAL.
36. A FINAL WALK THRU FOR FINAL FIELD ACCPETANCE WILL BE SCHEDULED WITH THE CONTRACTOR AFTER THE PRELIMINARY WALK THRU PUNCH LIST ITEMS HAVE BEEN COMPLETED AND AFTER THE GIS PACKAGE IS APPROVED AND ACCEPTED BY GVSUD.
37. GVSUD CONT

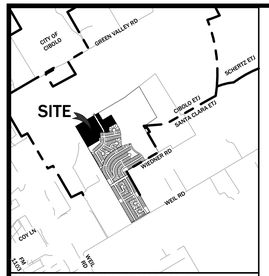

LOCATION MAP N.T.S.

CAUTION!!!

THE CONTRACTOR SHALL BE AWARE THAT EXISTING UTILITIES ARE WITHIN THE SITE. IT IS THE RESPONSIBILITY OF THE CONTRACTOR TO HAVE THESE UTILITIES LOCATED PRIOR TO COMMENCING CONSTRUCTION. THE CONTRACTOR SHALL USE EXTREME CAUTION WHEN WORKING IN THIS AREA. ANY DAMAGE DONE TO THESE EXISTING FACILITIES WILL BE THE SOLE RESPONSIBILITY OF THE CONTRACTOR TO REPAIR.

TRENCH EXCAVATION SAFETY PROTECTION

CONTRACTOR AND/OR CONTRACTOR'S INDEPENDENTLY RETAINED EMPLOYEE OR STRUCTURAL DESIGN/GEOTECHNICAL/SAFETY/EQUIPMENT CONSULTANT, IF ANY, SHALL REVIEW THESE PLANS AND AVAILABLE GEOTECHNICAL INFORMATION AND THE ANTICIPATED INSTALLATION SITE(S) WITHIN THE PROJECT WORK AREA IN ORDER TO IMPLEMENT CONTRACTOR'S TRENCH EXCAVATION SAFETY PROTECTION SYSTEMS, PROGRAMS, AND/OR PROCEDURES FOR THE PROJECT DESCRIBED IN THE CONTRACT DOCUMENTS. THE CONTRACTOR'S IMPLEMENTATION OF THESE SYSTEMS, PROGRAMS AND/OR PROCEDURES SHALL PROVIDE FOR ADEQUATE TRENCH EXCAVATION SAFETY PROTECTION THAT COMPLY WITH AS A MINIMUM, OSHA STANDARDS FOR TRENCH EXCAVATIONS. SPECIFICALLY, CONTRACTOR AND/OR CONTRACTOR'S INDEPENDENTLY RETAINED EMPLOYEES OR SAFETY CONSULTANT SHALL IMPLEMENT A TRENCH SAFETY PROGRAM IN ACCORDANCE WITH OSHA STANDARDS GOVERNING THE PRESENCE AND ACTIVITIES OF INDIVIDUALS WORKING IN AND AROUND TRENCH EXCAVATION.

NOTES:

1. IN THE CITY OF CIBOLO, FIRE HYDRANTS SHALL BE MUELLER OR EJ TYPE AND SHALL BE 2' MINIMUM AND 7' MAXIMUM FROM THE BACK OF CURB.
2. DISINFECTION SHALL BE BY MACHINE CHLORINATION.
3. CONTRACTOR TO UTILIZE APPROVED WATER LINE STOPS AND/OR MUELLER INSERTION-VALVES TO MINIMIZE WATER OUTAGES AS REQUIRED BY GVSUD DURING CONSTRUCTION.
4. MOISTURE DENSITY COMPACTION TESTING FREQUENCY- WATER MAIN TRENCHES REQUIRED EVERY 300 L.F. FOR EACH VERTICAL FOOT OF COMPACTED BACKFILL. SERVICES RANDOMLY SELECTED AS REQUIRED BY GVSUD INSPECTOR.
5. ALL TESTING AND TEST REPORTS SHALL BE COORDINATED WITH GVSUD INSPECTOR BY THE CONTRACTOR.
6. ALL DUCTILE IRON PIPE TO BE AMERICAN, ZINC COATED, AWWA/ANSI C-151

KEY NOTES:

(1) AFTER RELEASED FOR SERVICE, CONTRACTOR TO TIE NEW 8" WATER MAIN INTO EXIST. 8" WATER MAIN. CUT AS REQUIRED. VALVE TO REMAIN CLOSED UNTIL AFTER DISINFECTION & ACCEPTANCE BY GVSUD.

CONTRACTOR TO REMOVE:
2" BLOW-OFF ASSEMBLY (PERM.)
8" M.J.X2" THR. D.I. ECCENTRIC REDUCER (PERM.)

CONTRACTOR TO INSTALL:
1 - 8 " M.J. X 2" THR. D.I. ECCENTRIC (TEMP.)
1 - 2" BLOW-OFF ASSEMBLY (TEMP.)
TO BE REMOVED FOR TIE-IN AFTER NEW MAIN IS TESTED AND ACCEPTED.
1 - 8" SOLID SLEEVE, M.J.

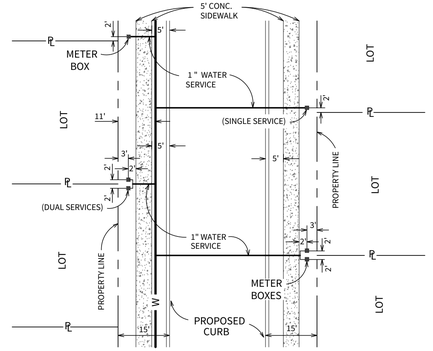

WATER METER BOX LOCATION (60' R.O.W.)
N.T.S.

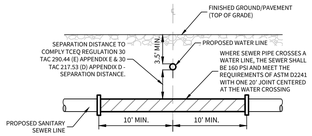

TYPICAL SANITARY SEWER/ WATER CROSSING DETAIL
N.T.S.

LEGEND

EXISTING SANITARY SEWER	EX.8"SS
PROPOSED SANITARY SEWER	8"SS
EXISTING SANITARY SEWER MANHOLE	
PROPOSED SANITARY SEWER MANHOLE	
EXISTING WATER MAIN	EX.8"W
PROPOSED WATER MAIN	8"W
EXISTING STANDARD FIRE HYDRANT	
PROPOSED STANDARD FIRE HYDRANT	
EXISTING STANDARD GATE VALVE	
PROPOSED STANDARD GATE VALVE	
EXISTING PERMANENT BLOWOFF	
PROPOSED PERMANENT BLOWOFF	
ELECTRIC, GAS, TELEPHONE, & CABLE T.V. EASEMENT	E.G.T.C.A. ESM'T
BUILDING SETBACK LINE	B.S.L.

CUDEENGINEERS.COM

CUDE ENGINEERS EST. 1980

4122 Pond Hill Road, Suite 101
San Antonio, Texas 78231
P:(210) 681.2951 F: (210)523.7112

DEVELOPER:

LENNAR HOMES OF TEXAS LAND AND CONSTRUCTION, LTD.
CONTACT PERSON: RICHARD MOTT
100 NE LOOP 410, SUITE 1155
SAN ANTONIO, TX 78216
TEL: (210) 403-6200

CIVIL ENGINEER:

CUDE ENGINEERS
CONTACT PERSON: CHRIS CHAFFEE, P.E.
4122 POND HILL ROAD, SUITE 101
SAN ANTONIO, TX 78231
TEL: (210) 681-2951
FAX: (210) 523-7112

Developer's Name	LENNAR HOMES OF TEXAS LAND AND CONSTRUCTION, LTD		
Developer's Address	100 NE LOOP 410, SUITE 1155		
City	SAN ANTONIO	**State** TEXAS	**Zip** 78216
Phone #	(210) 403-6282	**Fax #** –	
Total EDU's	121.5	**Total Acreage** 21	
Total Linear Footage of Pipe	8" W - 3,125 L.F.	**Plat No.**	N/A
Meter Size	117 - 5/8" METER , 3 - 3/4" METER (IRR.)		
Number of Lots	117	**Job No.**	N/A

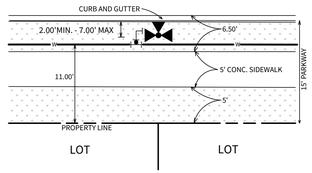

NOTE:
1. EXCLUSIVE OF THE TEE, PAYMENT FOR THE FIRE HYDRANT SHALL INCLUDE ALL FITTINGS, 6" D.I. PIPE AND 6" GATE VALVE & BOX.
2. FIRE HYDRANT TO BE INSTALLED OUTSIDE OF THE LIMITS OF ALL PROPOSED SIDEWALKS.

LOCAL RESIDENTIAL FIRE HYDRANT DETAIL (5' SIDEWALK)
N.T.S.

GRACE VALLEY UNIT 3B
WATER QUANTITIES

TRENCH EXCAVATION PROTECTION	3125 L.F.
8" D.I. C-151 PIPE	601 L.F.
8" PVC C-909 PIPE	2524 L.F.
FIRE HYDRANT ASSEMBLY W/ VALVE	6 EA.
8" GATE VALVE MJ W/ BOX, COMPLETE	12 EA.
METER BOXES	114 EA.
24" STEEL CASING	59 L.F.
8" SOLID SLEEVE, M.J.	4 EA.
8" PERM. BLOW-OFF	2 EA.
8" TEMPORARY BLOW-OFF	4 EA.
8" X 6" ECCENTRIC REDUCER, M.J.	2 EA.
8" X 2" THR D.I. ECCENTRIC REDICER, M.J.	6 EA.
8"x6" TEE, M.J.	4 EA.
8"x8" TEE, M.J.	4 EA.
8" - 1/8 BEND, M.J	11 EA.
8" - 1/16 BEND, M.J.	2 EA.
8" - 1/32 BEND, M.J.	6 EA.
1" LONG WATER SERVICE (DUAL)	26 EA.
1" SHORT WATER SERVICE (DUAL)	26 EA.
1" LONG WATER SERVICE (SINGLE)	3 EA.
1" SHORT WATER SERVICE (SINGLE)	4 EA.
1" IRRIGATION SERVICE	3 EA.
DISINFECTION AND HYDROSTATIC TESTING	3 EA.

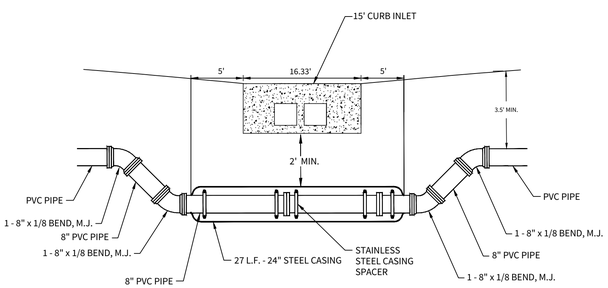

CURB INLET / WATER CROSSING – DETAIL "A"
N.T.S.

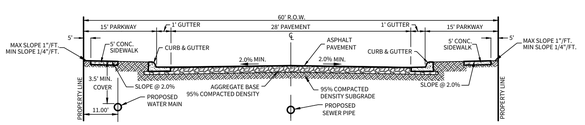

LOCAL "A" STREET CROSS-SECTION
N.T.S.

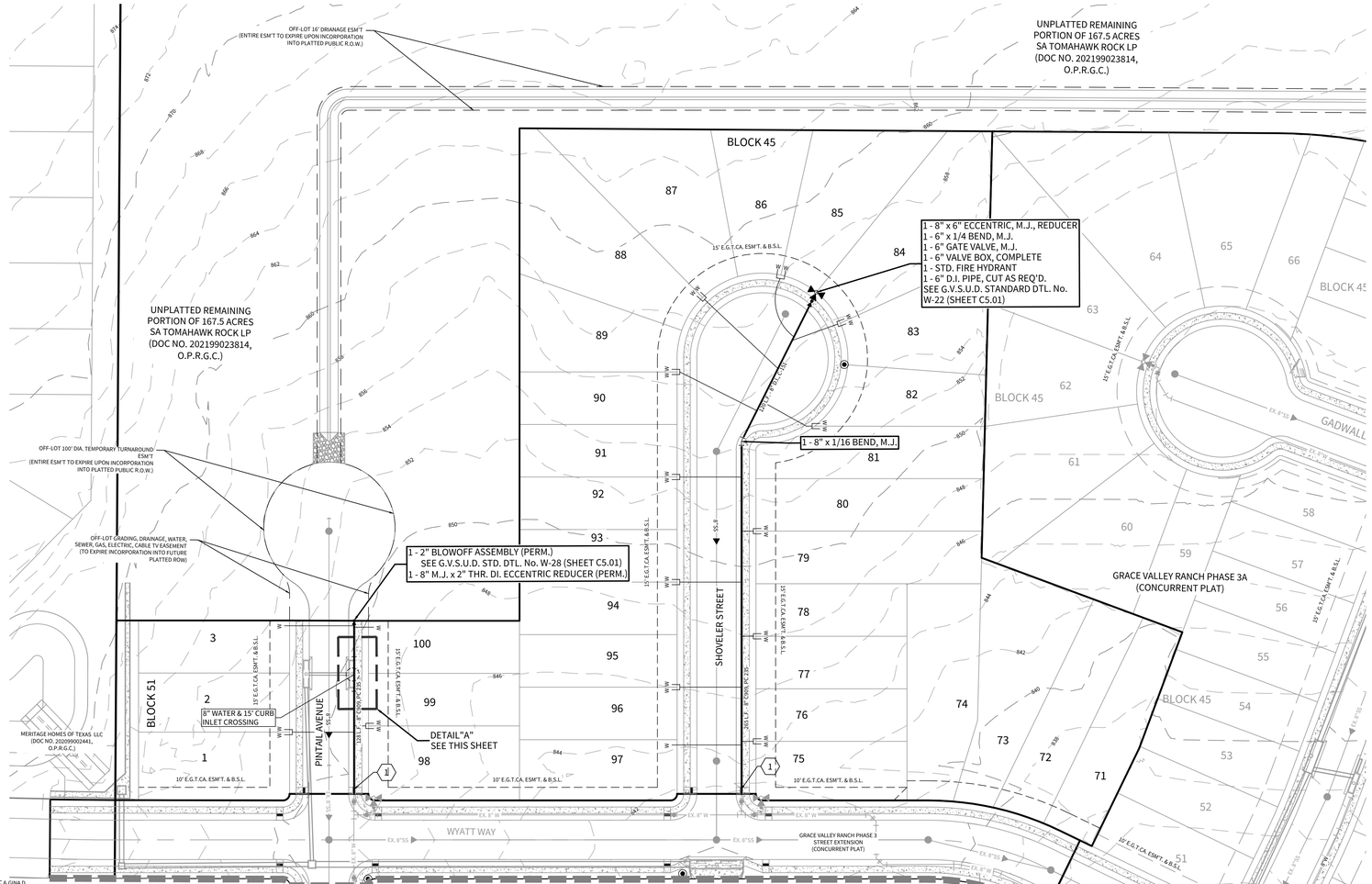

MATCHLINE "A" SEE SHEET C5.03

SCALE: 1"=50'
50 25 0 50

GRACE VALLEY RANCH PHASE 3B

WATER DISTRIBUTION PLAN

DATE	09/04/2024
PROJECT NO.	03346.010
DRAWN BY	M.A.S./R.B.
CHECKED BY	K.M.H.

REVISIONS
1.
2.
3.
4.
5.
6.
7.
8.
9.

STATE OF TEXAS
KYLE M. HUDEK
138753
LICENSED PROFESSIONAL ENGINEER
09/04/2024

CUDE ENGINEERS
TBPE No. 455
TBPLS No. 10048500

C5.02

P:\03346\010\5WG\4 Plans\C5.02_MAGP.dwg 2/24/2026 8:11:08am matthewfoxall

REPRODUCTION OF THE ORIGINAL SIGNED AND SEALED PLAN AND/OR ELECTRONIC MEDIA MAY HAVE BEEN INADVERTENTLY ALTERED. CONTRACTOR IS RESPONSIBLE FOR VERIFYING THE SCALE OF THE DOCUMENT AND CONTACTING CUDE ENGINEERS TO VERIFY DISCREPANCIES PRIOR TO CONSTRUCTION.

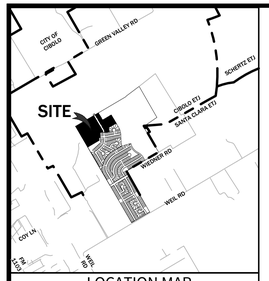

LOCATION MAP N.T.S.

CAUTION!!!

THE CONTRACTOR SHALL BE AWARE THAT EXISTING UTILITIES ARE WITHIN THE SITE. IT IS THE RESPONSIBILITY OF THE CONTRACTOR TO HAVE THESE UTILITIES LOCATED PRIOR TO COMMENCING CONSTRUCTION. THE CONTRACTOR SHALL USE EXTREME CAUTION WHEN WORKING IN THIS AREA. ANY DAMAGE DONE TO THESE EXISTING FACILITIES WILL BE THE SOLE RESPONSIBILITY OF THE CONTRACTOR TO REPAIR.

TRENCH EXCAVATION SAFETY PROTECTION

CONTRACTOR AND/OR CONTRACTOR'S INDEPENDENTLY RETAINED EMPLOYEE OR STRUCTURAL DESIGN/GEOTECHNICAL/SAFETY/EQUIPMENT CONSULTANT, IF ANY, SHALL REVIEW THESE PLANS AND AVAILABLE GEOTECHNICAL INFORMATION AND THE ANTICIPATED INSTALLATION SITE(S) WITHIN THE PROJECT WORK AREA IN ORDER TO IMPLEMENT CONTRACTOR'S TRENCH EXCAVATION SAFETY PROTECTION SYSTEMS, PROGRAMS, AND/OR PROCEDURES FOR THE PROJECT DESCRIBED IN THE CONTRACT DOCUMENTS. THE CONTRACTOR'S IMPLEMENTATION OF THESE SYSTEMS, PROGRAMS AND/OR PROCEDURES SHALL PROVIDE FOR ADEQUATE TRENCH EXCAVATION SAFETY PROTECTION THAT COMPLY WITH AS A MINIMUM, OSHA STANDARDS FOR TRENCH EXCAVATIONS. SPECIFICALLY, CONTRACTOR AND/OR CONTRACTOR'S INDEPENDENTLY RETAINED EMPLOYEES OR SAFETY CONSULTANT SHALL IMPLEMENT A TRENCH SAFETY PROGRAM IN ACCORDANCE WITH OSHA STANDARDS GOVERNING THE PRESENCE AND ACTIVITIES OF INDIVIDUALS WORKING IN AND AROUND TRENCH EXCAVATION.

NOTES:

1. IN THE CITY OF CIBOLO, FIRE HYDRANTS SHALL BE MUELLER OR EJ TYPE AND SHALL BE 2' MINIMUM AND 7' MAXIMUM FROM THE BACK OF CURB.
2. DISINFECTION SHALL BE BY MACHINE CHLORINATION.
3. CONTRACTOR TO UTILIZE APPROVED WATER LINE STOPS AND/OR MUELLER INSERTION-VALVES TO MINIMIZE WATER OUTAGES AS REQUIRED BY GVSUD DURING CONSTRUCTION.
4. MOISTURE DENSITY COMPACTION TESTING FREQUENCY- WATER MAIN TRENCHES REQUIRED EVERY 300 L.F. FOR EACH VERTICAL FOOT OF COMPACTED BACKFILL. SERVICES RANDOMLY SELECTED AS REQUIRED BY GVSUD INSPECTOR.
5. ALL TESTING AND TEST REPORTS SHALL BE COORDINATED WITH GVSUD INSPECTOR BY THE CONTRACTOR.
6. ALL DUCTILE IRON PIPE TO BE AMERICAN, ZINC COATED, AWWA/ANSI C-151

KEY NOTES:

(1) AFTER RELEASED FOR SERVICE, CONTRACTOR TO TIE NEW 8" WATER MAIN INTO EXIST. 8" WATER MAIN. CUT AS REQUIRED. VALVE TO REMAIN CLOSED UNTIL AFTER DISINFECTION & ACCEPTANCE BY GVSUD.

CONTRACTOR TO REMOVE:
2" BLOW-OFF ASSEMBLY (PERM.)
8" M.J.X2" THR. D.I. ECCENTRIC REDUCER (PERM.)

CONTRACTOR TO INSTALL:
1 - 8 " M.J. X 2" THR. D.I. ECCENTRIC (TEMP.)
1 - 2" BLOW-OFF ASSEMBLY (TEMP.)
TO BE REMOVED FOR TIE-IN AFTER NEW MAIN IS TESTED AND ACCEPTED.
1 - 8" SOLID SLEEVE, M.J.

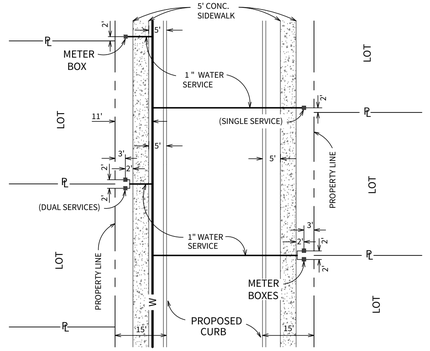

WATER METER BOX LOCATION (60' R.O.W.)
N.T.S.

LEGEND

EXISTING SANITARY SEWER	EX.8"SS
PROPOSED SANITARY SEWER	8"SS
EXISTING SANITARY SEWER MANHOLE	
PROPOSED SANITARY SEWER MANHOLE	
EXISTING WATER MAIN	EX.8"W
PROPOSED WATER MAIN	8"W
EXISTING STANDARD FIRE HYDRANT	
PROPOSED STANDARD FIRE HYDRANT	
EXISTING STANDARD GATE VALVE	
PROPOSED STANDARD GATE VALVE	
EXISTING PERMANENT BLOWOFF	
PROPOSED PERMANENT BLOWOFF	
ELECTRIC, GAS, TELEPHONE, & CABLE T.V. EASEMENT	E.G.T.C.A. ESM'T
BUILDING SETBACK LINE	B.S.L.

DEVELOPER:
LENNAR HOMES OF TEXAS LAND AND CONSTRUCTION, LTD.
CONTACT PERSON: RICHARD MOTT
100 NE LOOP 410, SUITE 1155
SAN ANTONIO, TX 78216
TEL: (210) 403-6200

CIVIL ENGINEER:
CUDE ENGINEERS
CONTACT PERSON: CHRIS CHAFFEE, P.E.
4122 POND HILL ROAD, SUITE 101
SAN ANTONIO, TX 78231
TEL: (210) 681-2951
FAX: (210) 523-7112

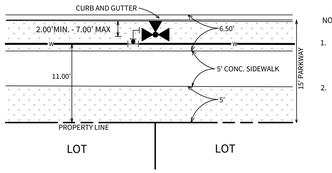

NOTE:
1. EXCLUSIVE OF THE TEE, PAYMENT FOR THE FIRE HYDRANT SHALL INCLUDE ALL FITTINGS, 6" D.I. PIPE AND 6" GATE VALVE & BOX.
2. FIRE HYDRANT TO BE INSTALLED OUTSIDE OF THE LIMITS OF ALL PROPOSED SIDEWALKS.

LOCAL RESIDENTIAL FIRE HYDRANT DETAIL (5' SIDEWALK)
N.T.S.

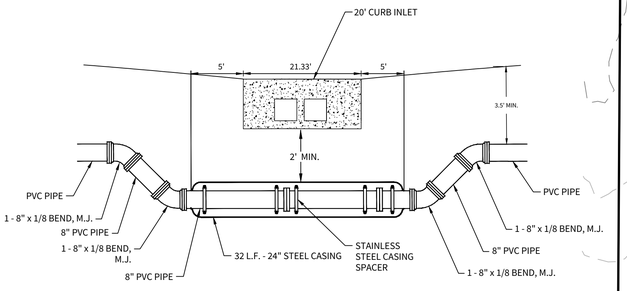

CURB INLET / WATER CROSSING - DETAIL "A"
N.T.S.

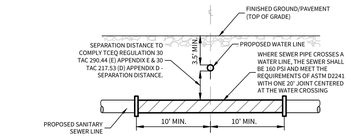

TYPICAL SANITARY SEWER/ WATER CROSSING DETAIL
N.T.S.

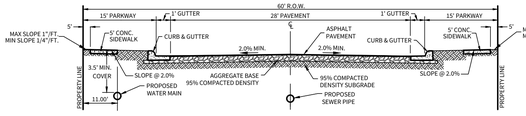

LOCAL "A" STREET CROSS-SECTION
N.T.S.

MATCHLINE "A" SEE SHEET C5.02

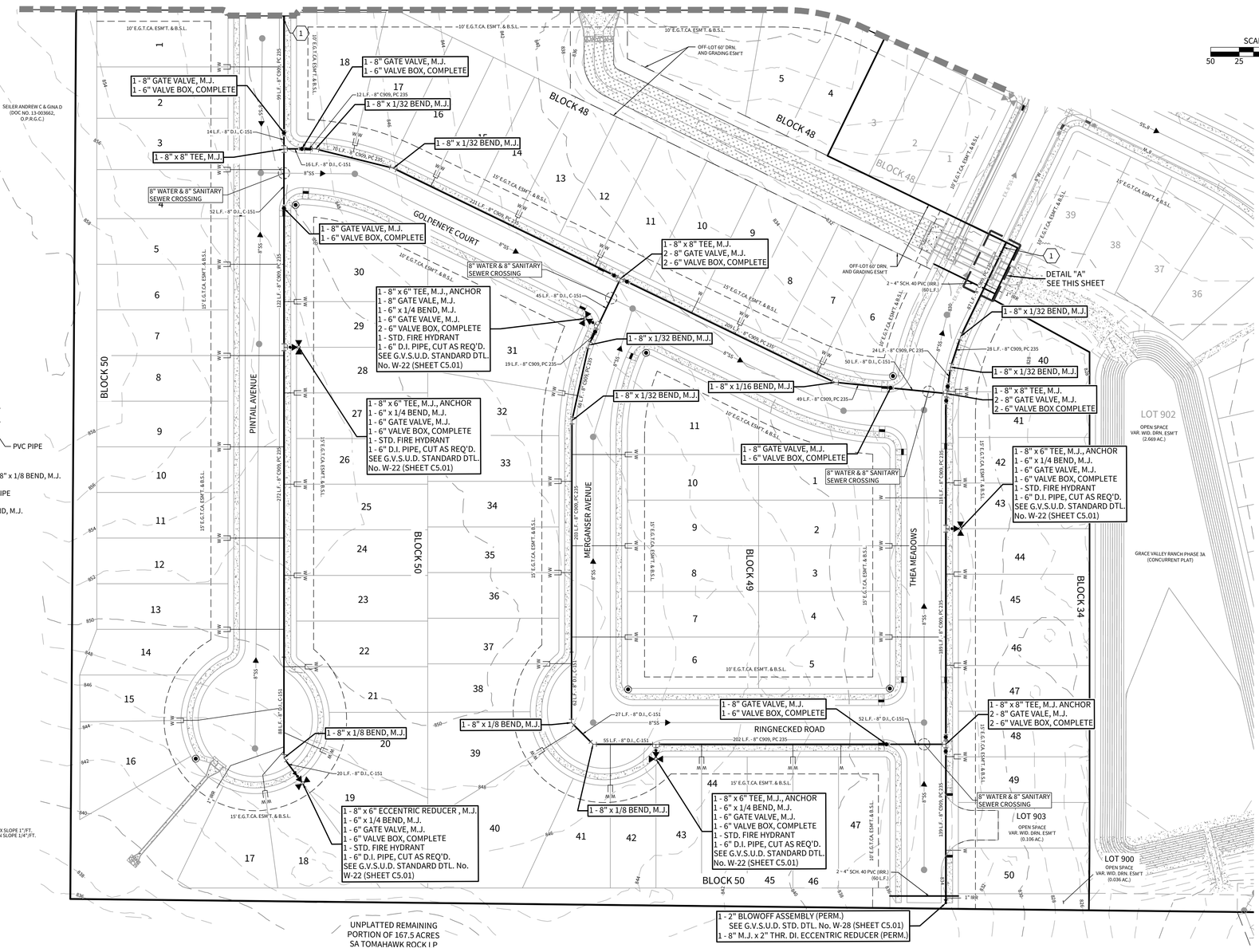

SCALE: 1"=50'
50 25 0 50

CUDEENGINEERS.COM
4122 Pond Hill Road, Suite 101
San Antonio, Texas 78231
P:(210) 681.2951 F: (210)523.7112

GRACE VALLEY RANCH PHASE 3B

WATER DISTRIBUTION PLAN

DATE
08/05/2024

PROJECT NO.
03346.010

DRAWN BY
M.A.S./R.B.

CHECKED BY
K.M.H.

REVISIONS
1.
2.
3.
4.
5.
6.
7.
8.
9.

STATE OF TEXAS
KYLE M. HUDEK
138753
LICENSED
PROFESSIONAL ENGINEER
08/12/2024

CUDE ENGINEERS
TBPE No. 455
TBPLS No. 10048500

C5.03

REPRODUCTION OF THE ORIGINAL SIGNED AND SEALED PLAN AND/OR ELECTRONIC MEDIA MAY HAVE BEEN INADVERTENTLY ALTERED. CONTRACTOR IS RESPONSIBLE FOR VERIFYING THE SCALE OF THE DOCUMENT AND CONTACTING CUDE ENGINEERS TO VERIFY DISCREPANCIES PRIOR TO CONSTRUCTION.

P:\03346\03352 DWG\4 Sheets\C5.02_WWP.dwg 8/20/2024 9:55:12 52pm mahmoud

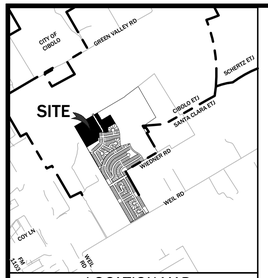

LOCATION MAP N.T.S.

LEGEND

= UNIT 3 STREET EXTENSION BOUNDARY
= DRAINAGE BOUNDARY
= SHEET FLOW Tc LINE
= SHALLOW CONCENTRATED Tc LINE
= CONCENTRATED Tc LINE
(XX) = ACCUMULATION POINT

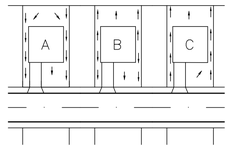

TYPICAL LOT SITE PLAN N.T.S.

SCALE: 1"=100'
0 50 100

DEVELOPER:
LENNAR HOMES OF TEXAS LAND AND CONSTRUCTION, LTD.
CONTACT PERSON: RICHARD MOTT
100 NE LOOP 410, SUITE 1155
SAN ANTONIO, TX 78216
TEL: (210) 403-6200

CIVIL ENGINEER:
CUDE ENGINEERS
CONTACT PERSON: CHRIS CHAFFEE, P.E.
4122 POND HILL ROAD, SUITE 101
SAN ANTONIO, TX 78231
TEL: (210) 681-2951
FAX: (210) 523-7112

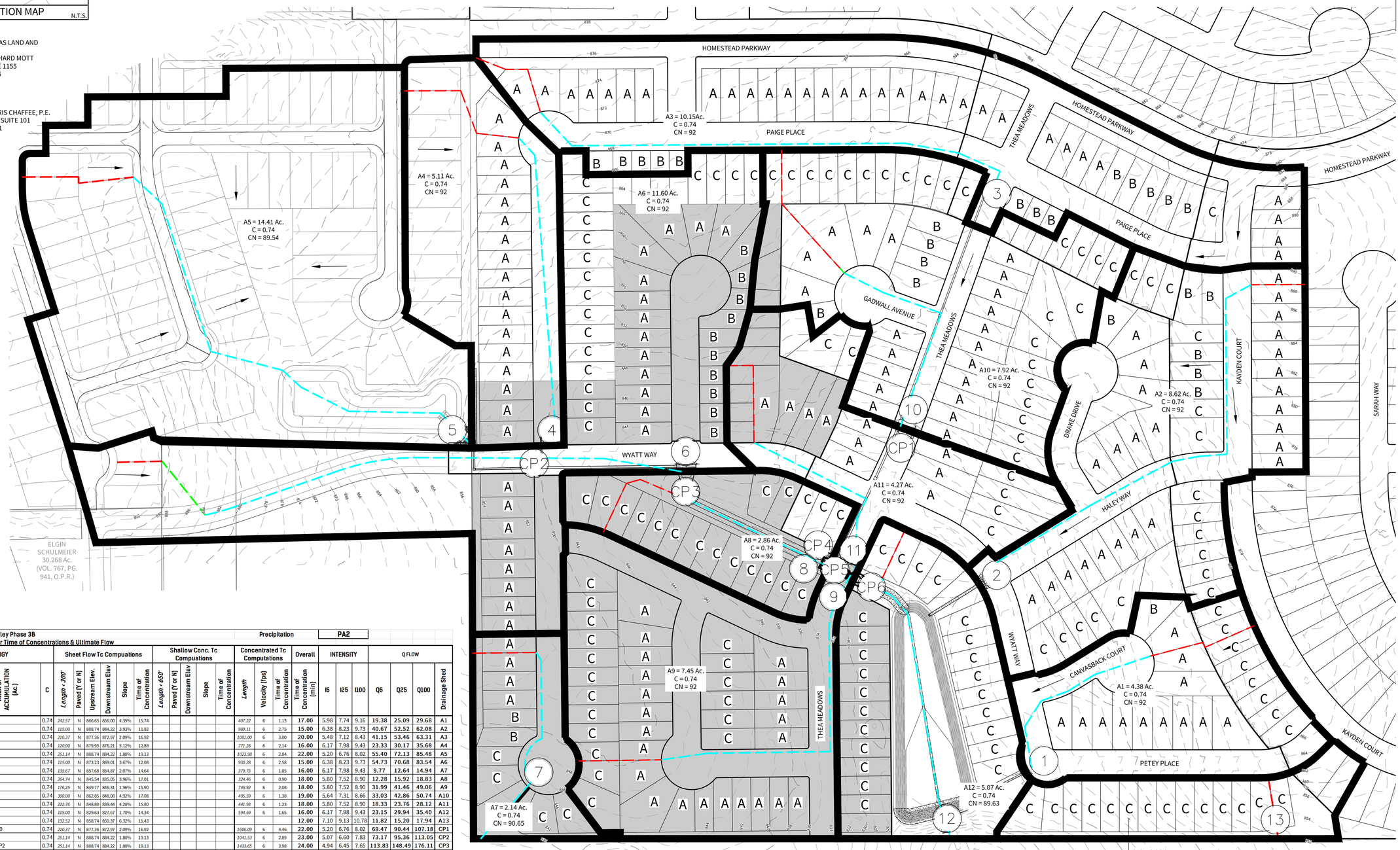

Project Name: Grace Valley Phase 3B — Precipitation: PA2
Calculation Summary for Time of Concentrations & Ultimate Flow

HYDROLOGY				Sheet Flow Tc Compuations						Shallow Conc. Tc Compuations						Concentrated Tc Computations			Overall	INTENSITY			Q FLOW			
Drainage Shed	Shed Area (Ac.)	AREA OF ACCUMULATION (Ac.)	C	Length - 300'	Paved (Y or N)	Upstream Elev.	Downstream Elev	Slope	Time of Concentration	Length - 650'	Paved (Y or N)	Downstream Elev	Slope	Time of Concentration		Length	Velocity (fps)	Time of Concentration	Time of Concentration (min)	I5	I25	I100	Q5	Q25	Q100	Drainage Shed
A1	4.38	= A1	0.74	242.57	N	866.65	856.00	4.39%	15.74							407.22	6	1.13	17.00	5.98	7.74	9.16	19.38	25.09	29.68	A1
A2	8.62	= A2	0.74	115.00	N	888.74	884.22	3.93%	11.82							989.11	6	2.75	15.00	6.38	8.23	9.73	40.67	52.52	62.08	A2
A3	10.15	= A3	0.74	210.37	N	877.36	872.97	2.09%	16.92							1081.00	6	3.00	20.00	5.48	7.12	8.43	41.15	53.46	63.31	A3
A4	5.11	= A4	0.74	120.00	N	879.95	876.21	3.12%	12.88							771.28	6	2.14	16.00	6.17	7.98	9.43	23.33	30.17	35.68	A4
A5	14.41	= A5	0.74	251.14	N	888.74	884.22	1.80%	19.13							1023.98	6	2.84	22.00	5.20	6.76	8.02	55.40	72.13	85.48	A5
A6	11.60	= A6	0.74	115.00	N	873.23	869.01	3.67%	12.08							930.28	6	2.58	15.00	6.38	8.23	9.73	54.73	70.68	83.54	A6
A7	2.14	= A7	0.74	135.67	N	857.68	854.87	2.07%	14.64							379.75	6	1.05	16.00	6.17	7.98	9.43	9.77	12.64	14.94	A7
A8	2.86	= A8	0.74	264.74	N	845.54	835.05	3.96%	17.01							324.46	6	0.90	18.00	5.80	7.52	8.90	12.28	15.92	18.83	A8
A9	7.45	= A9	0.74	176.25	N	849.77	846.31	1.96%	15.90							748.92	6	2.08	18.00	5.80	7.52	8.90	31.99	41.46	49.06	A9
A10	7.92	= A10	0.74	300.00	N	862.85	848.08	4.92%	17.08							495.59	6	1.38	19.00	5.64	7.31	8.66	33.03	42.86	50.74	A10
A11	4.27	= A11	0.74	222.76	N	848.80	839.44	4.20%	15.80							441.93	6	1.23	18.00	5.80	7.52	8.90	18.33	23.76	28.12	A11
A12	5.07	= A12	0.74	115.00	N	829.63	827.67	1.70%	14.34							594.59	6	1.65	16.00	6.17	7.98	9.43	23.15	29.94	35.40	A12
A13	2.25	= A13	0.74	132.52	N	858.74	850.37	6.32%	11.43										12.00	7.10	9.13	10.78	11.82	15.20	17.94	A13
CP1	18.07	= A3+A10	0.74	210.37	N	877.36	872.97	2.09%	16.92							1606.09	6	4.46	22.00	5.20	6.76	8.02	69.47	90.44	107.18	CP1
CP2	19.52	= A4+A5	0.74	251.14	N	888.74	884.22	1.80%	19.13							1041.53	6	2.89	23.00	5.07	6.60	7.83	73.17	95.36	113.05	CP2
CP3	31.12	= A6 + CP2	0.74	251.14	N	888.74	884.22	1.80%	19.13							1433.65	6	3.98	24.00	4.94	6.45	7.65	113.83	148.49	176.11	CP3
CP4	33.98	= A8 + CP3	0.74	251.14	N	888.74	884.22	1.80%	19.13							1903.59	6	5.29	25.00	4.83	6.30	7.48	121.37	158.48	188.02	CP4
CP5	11.72	= A9 + A11	0.74	176.25	N	849.77	846.31	1.96%	15.90							748.92	6	2.08	18.00	5.80	7.52	8.90	50.32	65.23	77.18	CP5
CP6	63.77	= CP1 + CP4+CP5	0.74	251.14	N	888.74	884.22	1.80%	19.13							1961.74	6	5.45	25.00	4.83	6.30	7.48	227.77	297.40	352.85	CP6

CUDEENGINEERS.COM
4122 Pond Hill Road, Suite 101
San Antonio, Texas 78231
P:(210) 681.2951 F: (210)523.7112

GRACE VALLEY RANCH PHASE 3B

MASTER DRAINAGE PLAN - ULTIMATE CONDITIONS

DATE 08/05/2024
PROJECT NO. 03346.010
DRAWN BY M.A.S./R.B.
CHECKED BY K.M.H.

REVISIONS
1.
2.
3.
4.
5.
6.
7.
8.
9.

STATE OF TEXAS — KYLE M. HUDEK — 138753 — LICENSED PROFESSIONAL ENGINEER — 08/12/2024
CUDE ENGINEERS
TBPE No. 455
TBPLS No. 10048500

C6.00

REPRODUCTION OF THE ORIGINAL SIGNED AND SEALED PLAN AND/OR ELECTRONIC MEDIA MAY HAVE BEEN INADVERTENTLY ALTERED. CONTRACTOR IS RESPONSIBLE FOR VERIFYING THE SCALE OF THE DOCUMENT AND CONTACTING CUDE ENGINEERS TO VERIFY DISCREPANCIES PRIOR TO CONSTRUCTION.

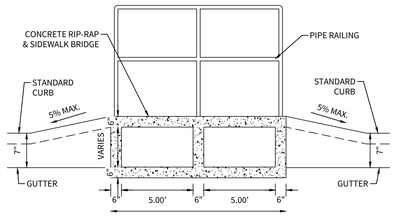

DRAIN 3A
SECTION A–A THRU SIDEWALK BOX

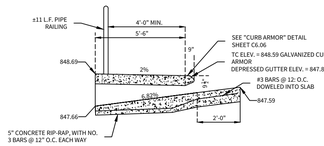

DRAIN 3A
SECTION "B–B"
SIDEWALK BOX DETAIL SECTION
(N.T.S.)

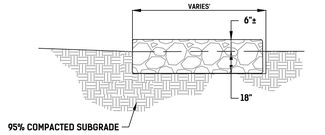

8"X12" ROCK RUBBLE DETAIL
N.T.S.

NOTES:

1. ALL CONCRETE LINING SHALL DEVELOP A MINIMUM COMPRESSIVE STRENGTH OF NOT LESS THAN 3000 PSI IN 28 DAYS.
2. 85% OF CHANNEL SURFACE MUST HAVE ESTABLISHED VEGETATION PRIOR TO ACCEPTANCE OF THE CHANNEL BY THE CITY OF CIBOLO & GUADALUPE COUNTY. HYDROMULCH PAY ITEM TO INCLUDE SOIL, SEEDING, OR SODDING & WATERING FOR THE TIME PERIOD NEEDED TO ACHIEVE 85% VEGETATION.
3. REFERENCE TYPICAL CONCRETE CHANNEL RIP-RAP STANDARDS FOUND ON SHEET C6.05.

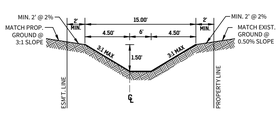

DRAIN "3A–1" SECTION
STA 10+30.73 TO STA 11+22.03
(N.T.S.)

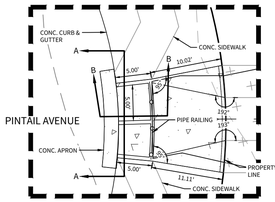

DETAIL "B"
SCALE: 1" = 10'

DRAIN '3A' HYDRAULIC SUMMARY	
SECTION	'3A-1'
STATION	10+30.73 - 11+22.03
Q_{25} (cfs)	12.64
n	0.035
S (%)	6.83
D (ft)	1.50
d_n (ft)	0.36
V (fps)	4.96
Bw (ft)	6.00

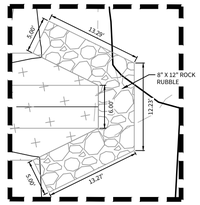

DETAIL "C"
SCALE: 1" = 10'

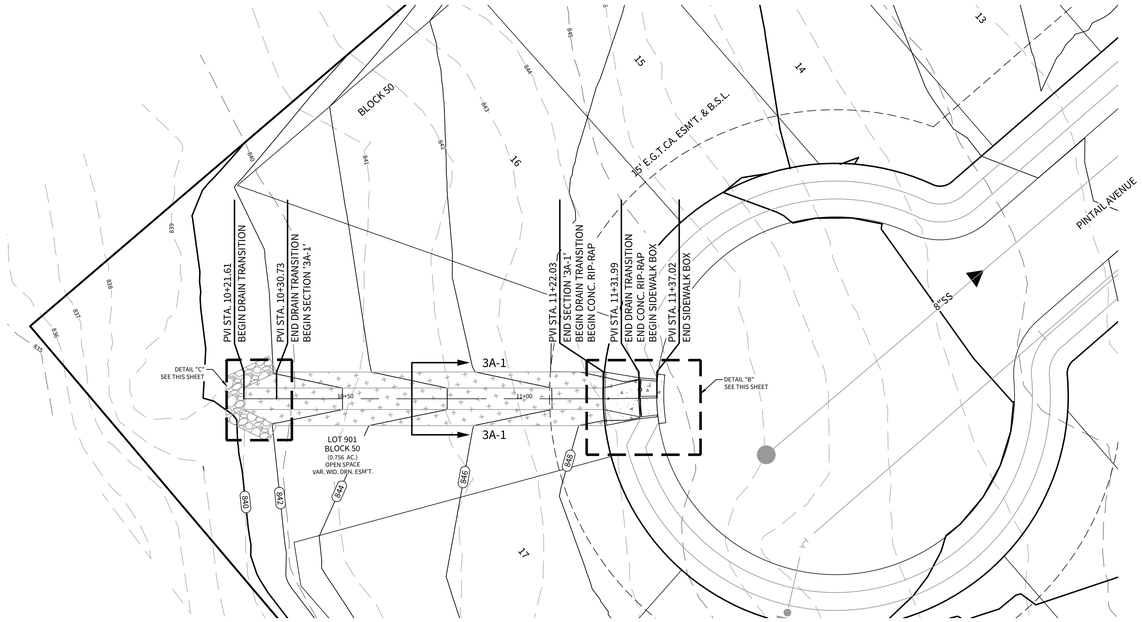

DRAIN '3A'

STA. 10+21.61 TO STA. 11+37.02

HORIZONTAL SCALE: 1" = 20'
VERTICAL SCALE: 1" = 5'

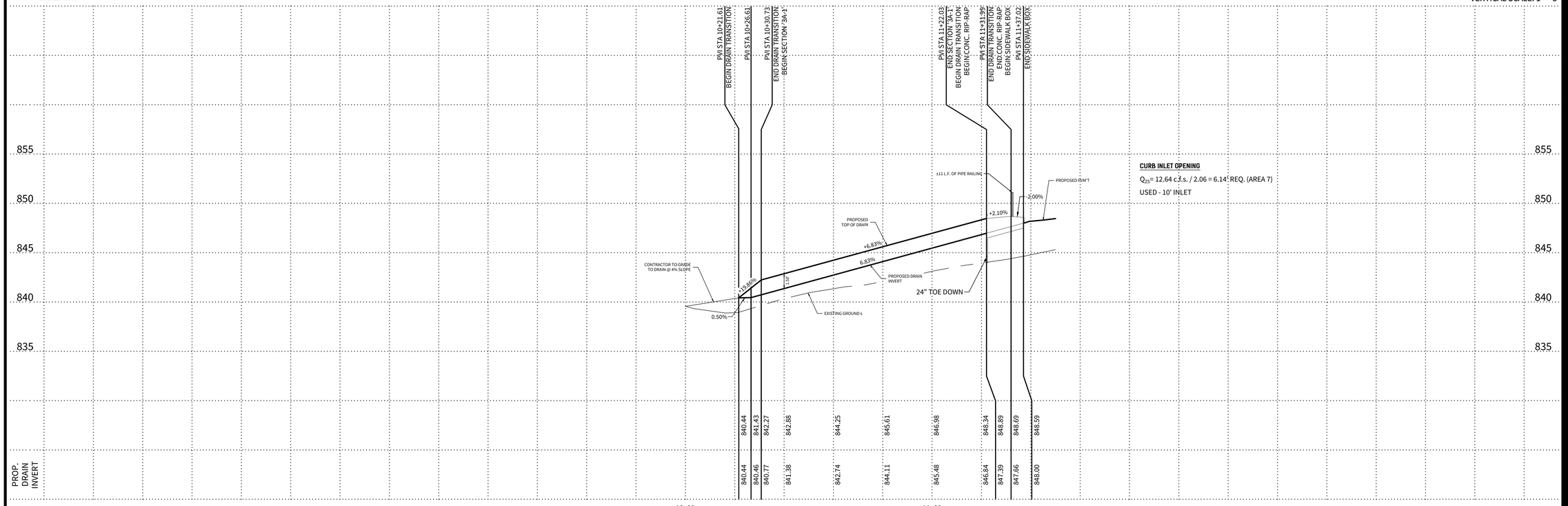

CURB INLET OPENING

Q_{25}= 12.64 c.f.s. / 2.06 = 6.14' REQ. (AREA 7)

USED - 10' INLET

SCALE: 1"=20'
20 10 0 20

LEGEND:

= CONCRETE

= 8" X 12" ROCK RUBBLE

CUDEENGINEERS.COM

CUDE ENGINEERS

4122 Pond Hill Road, Suite 101
San Antonio, Texas 78231
P:(210) 681.2951 F: (210)523.7112

GRACE VALLEY RANCH
PHASE 3B

DRAINAGE PLAN & PROFILE - DRAIN 3A

DATE
11/13/2024

PROJECT NO.
03346.010

DRAWN BY
M.A.S./R.B.

CHECKED BY
K.M.H.

REVISIONS
1.
2.
3.
4.
5.
6.
7.
8.
9.

STATE OF TEXAS
KYLE M. HUDEK
138753
LICENSED
PROFESSIONAL ENGINEER
11/13/2024

CUDE ENGINEERS
TBPE No. 455
TBPLS No. 10048500

C6.01

REPRODUCTION OF THE ORIGINAL SIGNED AND SEALED PLAN AND/OR ELECTRONIC MEDIA MAY HAVE BEEN INADVERTENTLY ALTERED. CONTRACTOR IS RESPONSIBLE FOR VERIFYING THE SCALE OF THE DOCUMENT AND CONTACTING CUDE ENGINEERS TO VERIFY DISCREPANCIES PRIOR TO CONSTRUCTION.

P:\03346\03346-SWGP\4 Plans\C6.01_GRACE VALLEY RANCH_3B.dwg, 2024/11/13 11:13:13 AM, mhamilton

TEMP DRAIN '3C' HYDRAULIC SUMMARY			
SECTION	"3C-1"		
STATION	10+06.37 - 12+60.00	12+60.00 - 17+40.00	17+40.00 - 17+49.60
Q_{25} (cfs)	28.41	31.03	31.03
n	0.035	0.035	0.035
S (%)	1.92	1.39	0.65
D (ft)	2.00	2.00	2.00
d_n (ft)	1.16	1.29	1.53
V (fps)	4.47	4.10	3.08
Bw (ft)	2	2	2

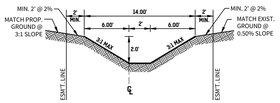

DRAIN "3C-1" SECTION

STA 10+06.37 TO STA 17+49.60

(N.T.S.)

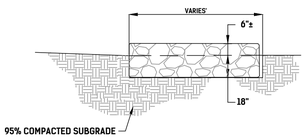

8"X12" ROCK RUBBLE DETAIL

N.T.S.

NOTES:

1. **ALL CONCRETE LINING SHALL DEVELOP A MINIMUM COMPRESSIVE STRENGTH OF NOT LESS THAN 3000 PSI IN 28 DAYS.**
2. **85% OF CHANNEL SURFACE MUST HAVE ESTABLISHED VEGETATION PRIOR TO ACCEPTANCE OF THE CHANNEL BY THE CITY OF CIBOLO & GUADALUPE COUNTY. HYDROMULCH PAY ITEM TO INCLUDE SOIL, SEEDING, OR SODDING & WATERING FOR THE TIME PERIOD NEEDED TO ACHIEVE 85% VEGETATION.**
3. **REFERENCE TYPICAL CONCRETE CHANNEL RIP-RAP STANDARDS FOUND ON SHEET C6.05.**

SCALE: 1"=50'

50 25 0 50

LEGEND:

= CONCRETE

= 8" X 12" ROCK RUBBLE

TEMP DRAIN '3C'

STA. 10+00.00 TO STA. 17+49.60

$$d_2 - d_1 = V^2(T + B) / 2gR$$

d1 = depth of flow at the inside of the bend in feet.
d2 = depth of flow at the outside of the bend in feet.
B = bottom width of the channel in feet.
V = the average approach velocity in the channel in feet per second.
T = width of flow at the water surface in feet.
g = 32.2 feet/second squared.
R = the center line radius of the turn or bend in feet.

B	=	2
V	=	4.1
T	=	9.74
g	=	32.2
R	=	15
d2-d1	=	0.204295
d1	=	1.392148
d2	=	1.187852
2.00' - d1	=	0.607852

HORIZONTAL SCALE: 1" = 50'
VERTICAL SCALE: 1" = 5'

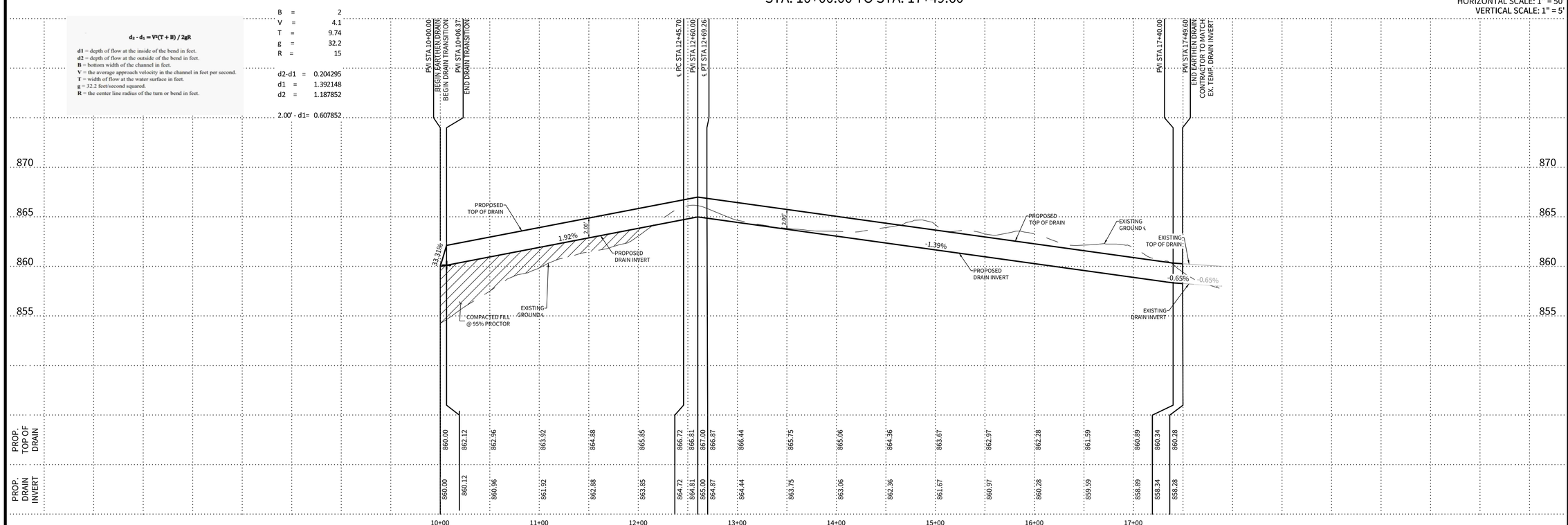

CUDEENGINEERS.COM

4122 Pond Hill Road, Suite 101
San Antonio, Texas 78231
P:(210) 681.2951 F: (210)523.7112

GRACE VALLEY RANCH
PHASE 3B

DRAINAGE PLAN & PROFILE - TEMP DRAIN 3B

DATE
10/01/2024

PROJECT NO.
03346.010

DRAWN BY
M.A.S./R.B.

CHECKED BY
K.M.H.

REVISIONS
1.
2.
3.
4.
5.
6.
7.
8.
9.

STATE OF TEXAS
KYLE M. HUDEK
138753
LICENSED
PROFESSIONAL ENGINEER
10/01/2024

CUDE ENGINEERS
TBPE No. 455
TBPLS No. 10048500

C6.02

P:\03346.010\2.0WD\4.4Sem\C6.02_DWG.dwg 2024/10/01 Kevin.mundstock

REPRODUCTION OF THE ORIGINAL SIGNED AND SEALED PLAN AND/OR ELECTRONIC MEDIA MAY HAVE BEEN INADVERTENTLY ALTERED. CONTRACTOR IS RESPONSIBLE FOR VERIFYING THE SCALE OF THE DOCUMENT AND CONTACTING CUDE ENGINEERS TO VERIFY DISCREPANCIES PRIOR TO CONSTRUCTION.

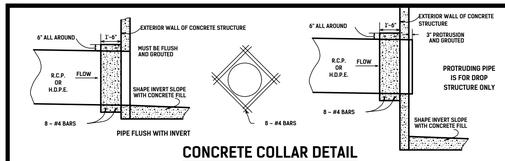

CONCRETE COLLAR DETAIL
(N.T.S.)

SCALE: 1"=20'
20 10 0 20

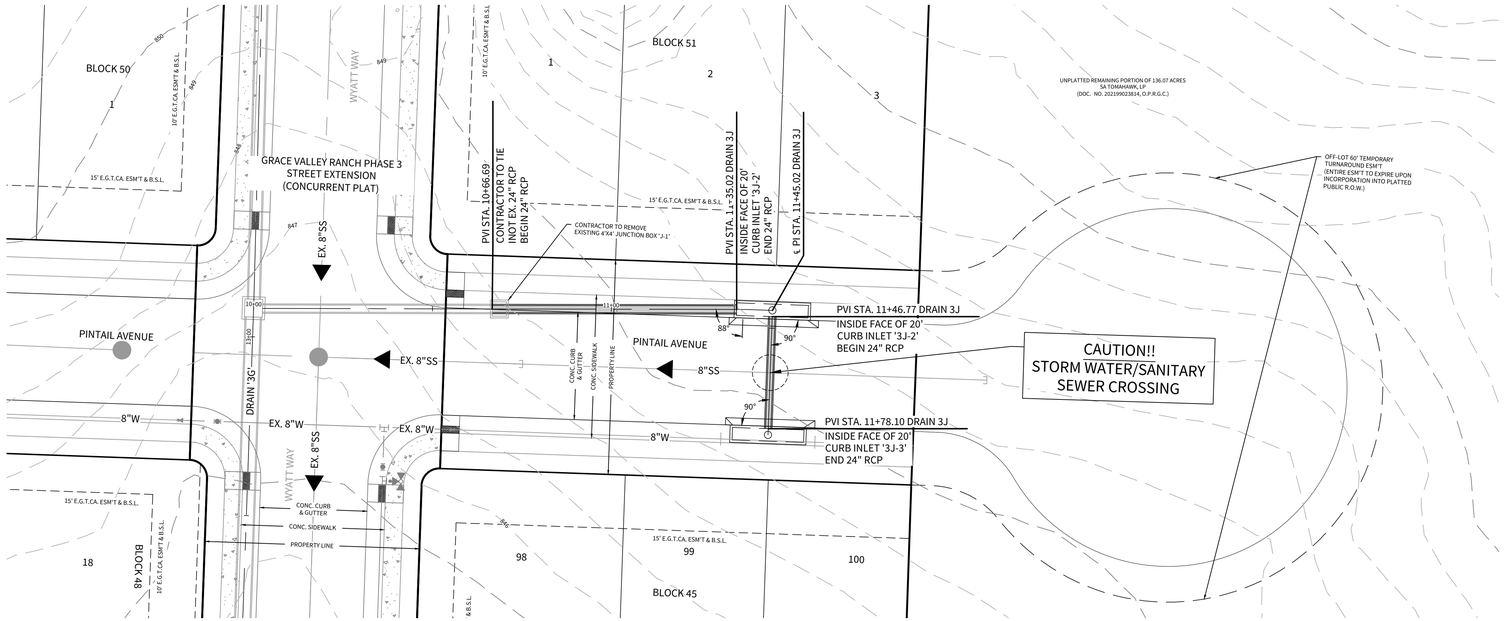

NOTES:

1. ALL CONCRETE LINING SHALL DEVELOP A MINIMUM COMPRESSIVE STRENGTH OF NOT LESS THAN 3000 PSI IN 28 DAYS.
2. REFERENCE TYPICAL CONCRETE CHANNEL RIP-RAP STANDARDS FOUND ON SHEET C6.05.

DRAIN '3J'

STA. 10+66.69 TO STA. 11+78.10

HORIZONTAL SCALE: 1" = 20'
VERTICAL SCALE: 1" = 5'

CURB INLET "3J-2" ON GRADE

$Lr = zQ^{0.42}S^{0.3}(1/nSe)^{0.6}$

z = 0.6

Q_{25}= 30.17 c.f.s. (AREA 4)

S = 0.005

n = 0.018

Se = 0.044

Lr = 37.16' (REQ)

USED - 40'/2 = 20' INLET

CURB INLET "3J-3" ON GRADE

$Lr = zQ^{0.42}S^{0.3}(1/nSe)^{0.6}$

z = 0.6

Q_{25}= 30.17 c.f.s. (AREA 4)

S = 0.005

n = 0.018

Se = 0.044

Lr = 37.16' (REQ)

USED - 40'/2 = 20' INLET

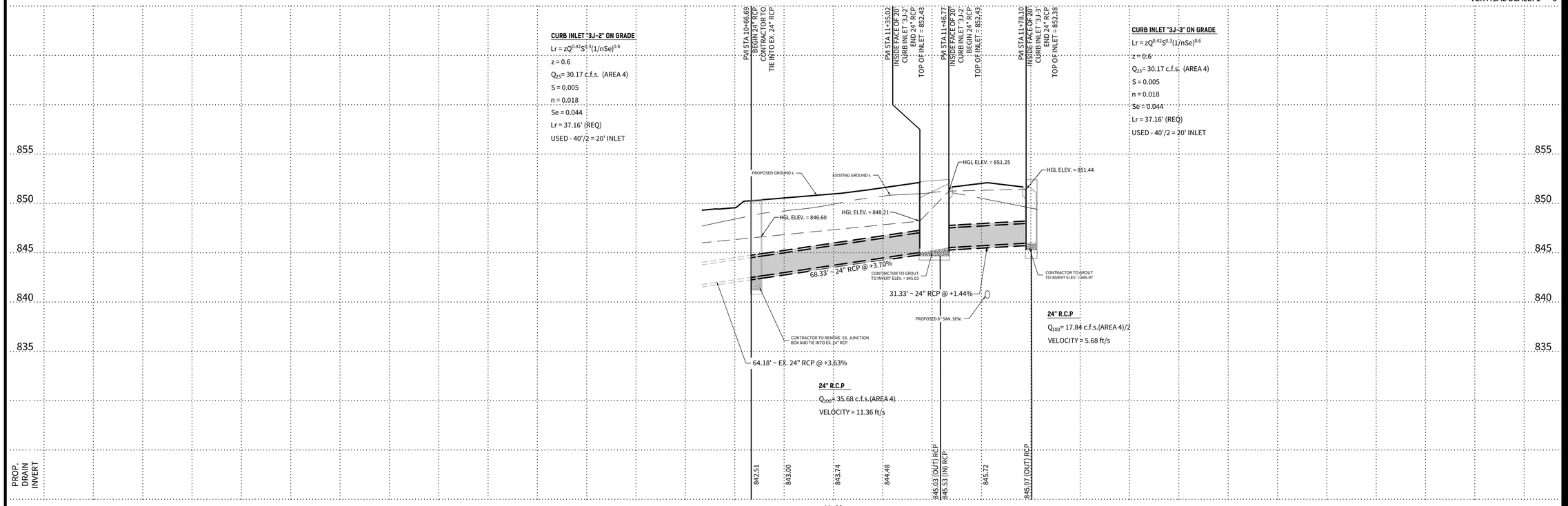

24" R.C.P

Q_{100}= 35.68 c.f.s.(AREA 4)

VELOCITY = 11.36 ft/s

24" R.C.P

Q_{100}= 17.84 c.f.s.(AREA 4)/2

VELOCITY = 5.68 ft/s

CUDEENGINEERS.COM

CUDE ENGINEERS

4122 Pond Hill Road, Suite 101
San Antonio, Texas 78231
P:(210) 681.2951 F: (210)523.7112

GRACE VALLEY RANCH PHASE 3B

DRAINAGE PLAN & PROFILE - DRAIN 3J

DATE
08/05/2024

PROJECT NO.
03346.010

DRAWN BY
M.A.S./R.B.

CHECKED BY
K.M.H.

REVISIONS
1.
2.
3.
4.
5.
6.
7.
8.
9.

STATE OF TEXAS
KYLE M. HUDEK
138753
LICENSED
PROFESSIONAL ENGINEER
08/12/2024

CUDE ENGINEERS
TBPE No. 455
TBPLS No. 10048500

C6.03

REPRODUCTION OF THE ORIGINAL SIGNED AND SEALED PLAN AND/OR ELECTRONIC MEDIA MAY HAVE BEEN INADVERTENTLY ALTERED. CONTRACTOR IS RESPONSIBLE FOR VERIFYING THE SCALE OF THE DOCUMENT AND CONTACTING CUDE ENGINEERS TO VERIFY DISCREPANCIES PRIOR TO CONSTRUCTION.

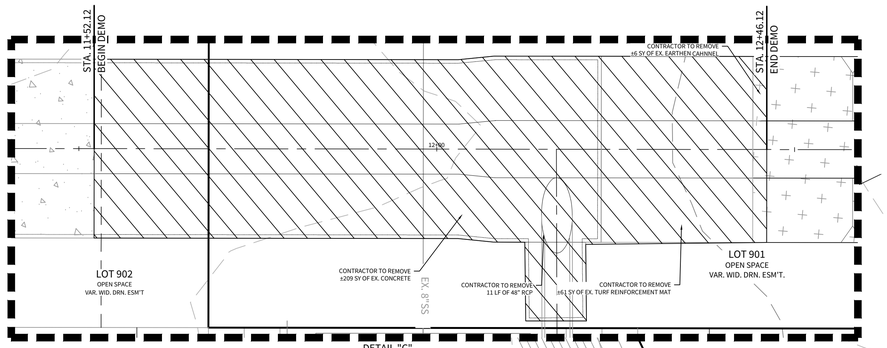

DETAIL "C"
SCALE: 1" = 10'

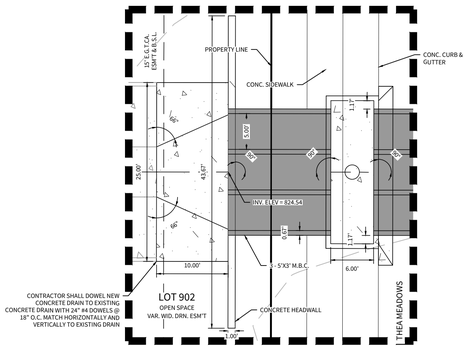

DETAIL "A"
SCALE: 1" = 10'

DETENTION POND 3A

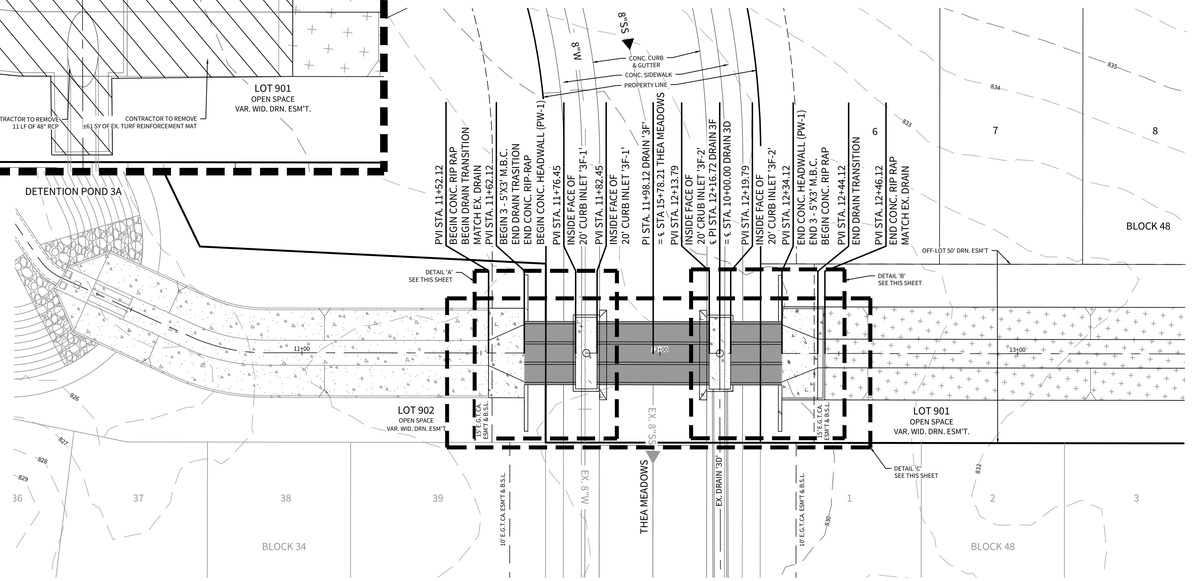

DRAIN '3F'

STA. 11+52.12 TO STA. 12+46.12

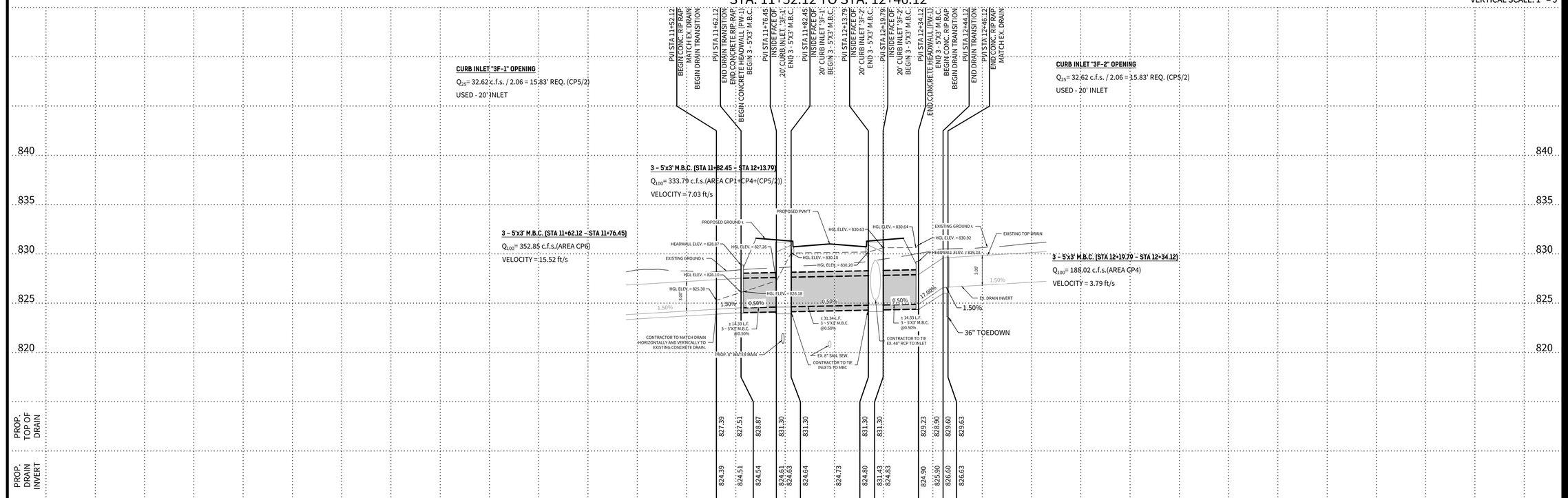

LEGEND:

SCALE: 1"=20'
20 10 0 20

= EARTHEN
= CONCRETE
= EXISTING CONCRETE
= CONC. TO BE REMOVED
= TURF REINFORCEMENT MAT TO BE REMOVED
= EARTHEN TO BE REMOVED

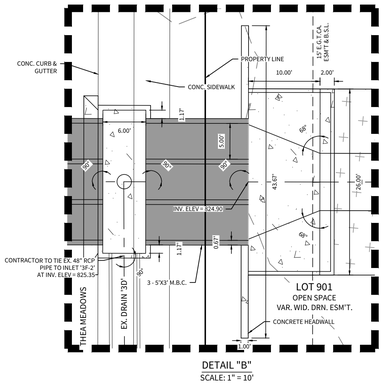

DETAIL "B"
SCALE: 1" = 10'

NOTES:

1. ALL CONCRETE LINING SHALL DEVELOP A MINIMUM COMPRESSIVE STRENGTH OF NOT LESS THAN 3000 PSI IN 28 DAYS.
2. 85% OF CHANNEL SURFACE MUST HAVE ESTABLISHED VEGETATION PRIOR TO ACCEPTANCE OF THE CHANNEL BY THE CITY OF CIBOLO & GUADALUPE COUNTY. HYDROMULCH PAY ITEM TO INCLUDE SOIL, SEEDING, OR SODDING & WATERING FOR THE TIME PERIOD NEEDED TO ACHIEVE 85% VEGETATION.
3. REFERENCE TYPICAL CONCRETE CHANNEL RIP-RAP STANDARDS FOUND ON SHEET C6.05.

HORIZONTAL SCALE: 1" = 20'
VERTICAL SCALE: 1" = 5'

CUDEENGINEERS.COM
CUDE ENGINEERS
4122 Pond Hill Road, Suite 101
San Antonio, Texas 78231
P:(210) 681.2951 F: (210)523.7112

GRACE VALLEY RANCH
PHASE 3B

DRAINAGE PLAN & PROFILE - DRAIN 3F

DATE
09/24/2024
PROJECT NO.
03346.010
DRAWN BY
M.A.S./R.B.
CHECKED BY
K.M.H.

REVISIONS
1.
2.
3.
4.
5.
6.
7.
8.
9.

STATE OF TEXAS
KYLE M. HUDEK
138753
LICENSED
PROFESSIONAL ENGINEER
10/01/2024
CUDE ENGINEERS
TBPE No. 455
TBPLS No. 10048500

C6.04

REPRODUCTION OF THE ORIGINAL SIGNED AND SEALED PLAN AND/OR ELECTRONIC MEDIA MAY HAVE BEEN INADVERTENTLY ALTERED. CONTRACTOR IS RESPONSIBLE FOR VERIFYING THE SCALE OF THE DOCUMENT AND CONTACTING CUDE ENGINEERS TO VERIFY DISCREPANCIES PRIOR TO CONSTRUCTION.

P:\03346\010-ENGR\4-Plans\CAD_DWG\Phase 3\Drainage Plan & Profile - Drain 3F.dwg, 2024/09/24 1:05:08pm, mandonal

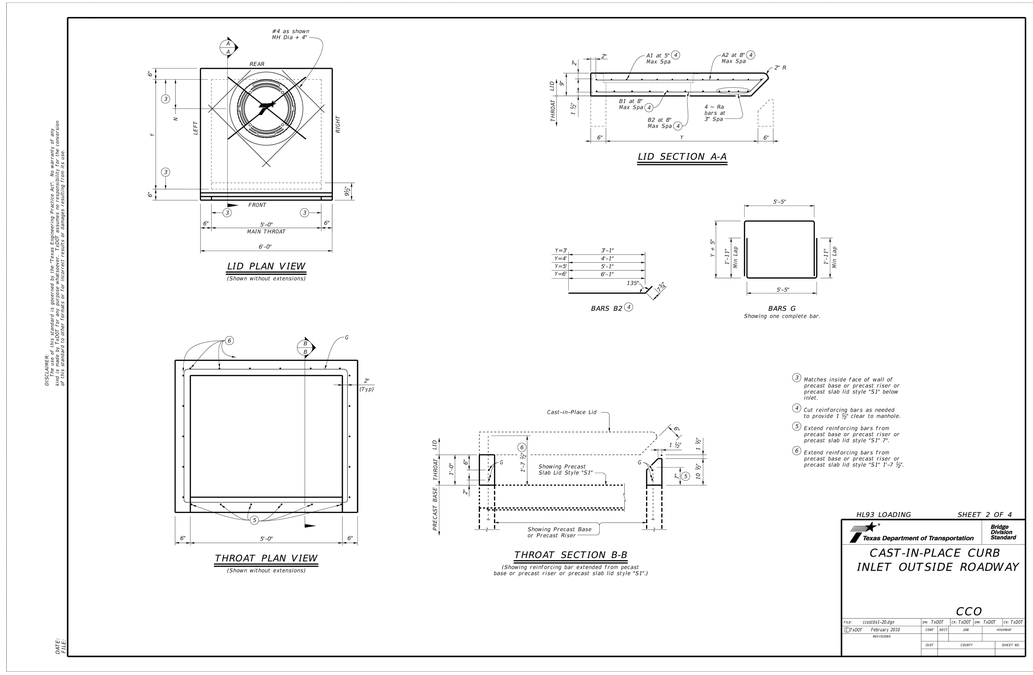

3 Matches inside face of wall of precast base or precast riser or precast slab lid style "S1" below inlet.

4 Cut reinforcing bars as needed to provide 1 ½" clear to manhole.

5 Extend reinforcing bars from precast base or precast riser or precast slab lid style "S1" 7".

6 Extend reinforcing bars from precast base or precast riser or precast slab lid style "S1" 1'-7 ½".

HL93 LOADING — SHEET 2 OF 4

Texas Department of Transportation — Bridge Division Standard

CAST-IN-PLACE CURB INLET OUTSIDE ROADWAY

CCO

FILE: cssbid-20.dgn	DN: TxDOT	CK: TxDOT	DW: TxDOT	CK: TxDOT
©TxDOT February 2010	CONT	SECT	JOB	HIGHWAY
REVISIONS	DIST	COUNTY		SHEET NO.

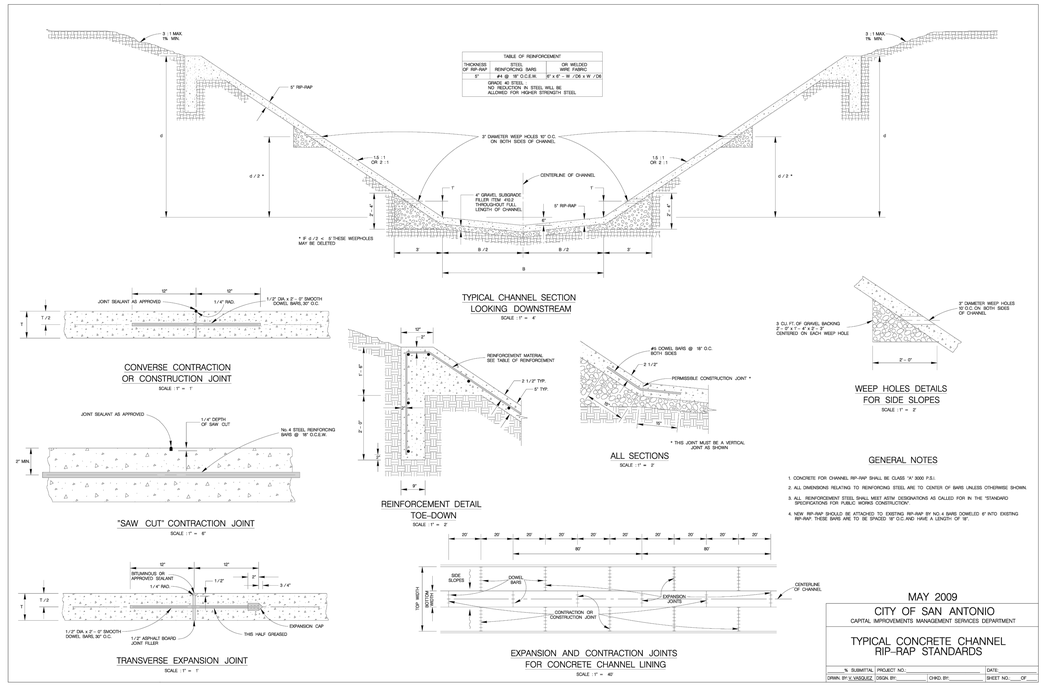

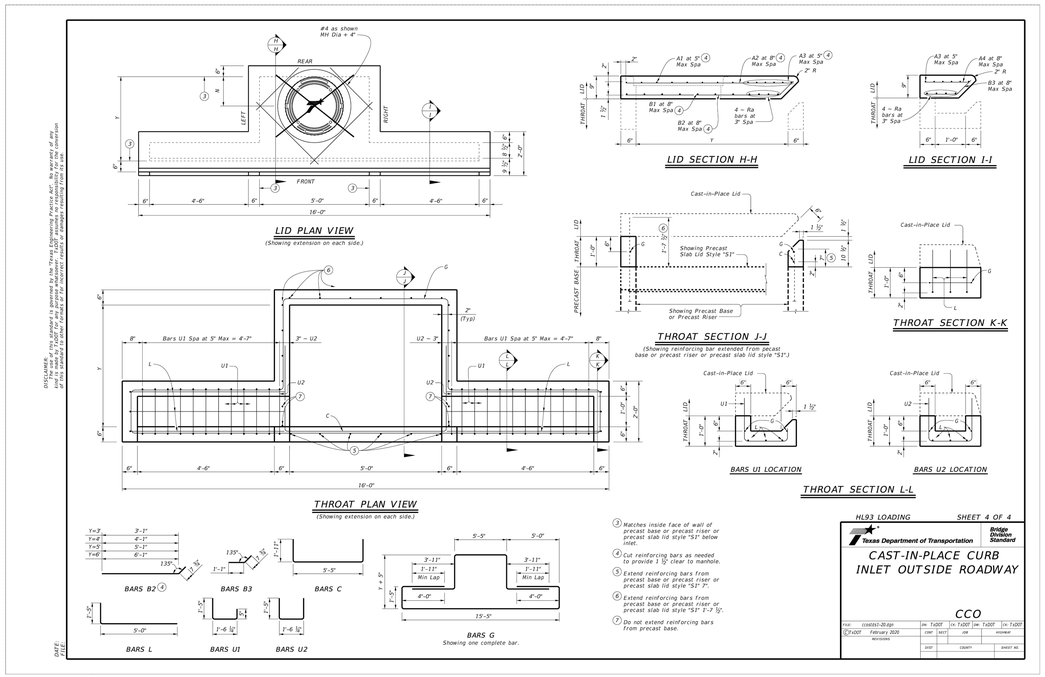

3 Matches inside face of wall of precast base or precast riser or precast slab lid style "S1" below inlet.

4 Cut reinforcing bars as needed to provide 1 ½" clear to manhole.

5 Extend reinforcing bars from precast base or precast riser or precast slab lid style "S1" 7".

6 Extend reinforcing bars from precast base or precast riser or precast slab lid style "S1" 1'-7 ½".

7 Do not extend reinforcing bars from precast base.

HL93 LOADING — SHEET 4 OF 4

Texas Department of Transportation — Bridge Division Standard

CAST-IN-PLACE CURB INLET OUTSIDE ROADWAY

CCO

FILE: cssbid-20.dgn	DN: TxDOT	CK: TxDOT	DW: TxDOT	CK: TxDOT
©TxDOT February 2010	CONT	SECT	JOB	HIGHWAY
REVISIONS	DIST	COUNTY		SHEET NO.

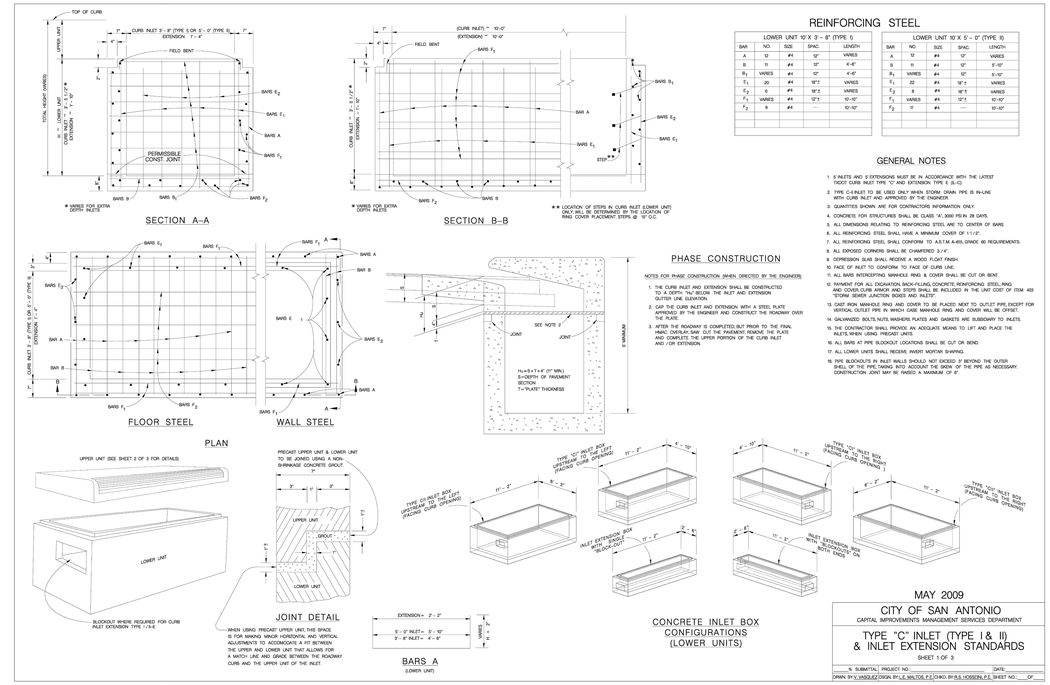

CUDEENGINEERS.COM

CUDE ENGINEERS — EST. 1980

4122 Pond Hill Road, Suite 101
San Antonio, Texas 78231
P:(210) 681.2951 F: (210)523.7112

GRACE VALLEY RANCH
PHASE 3B

CONCRETE RIP-RAP AND CURB INLET DETAILS

DATE
09/24/2024

PROJECT NO.
03346.010

DRAWN BY
M.A.S./R.B.

CHECKED BY
K.M.H.

REVISIONS
1.
2.
3.
4.
5.
6.
7.
8.
9.

STATE OF TEXAS — KYLE M. HUDEK — 138753 — LICENSED PROFESSIONAL ENGINEER — 10/01/2024

CUDE ENGINEERS
TBPE No. 455
TBPLS No. 10048500

C6.05

P:\03346\03346.DWG\LAYouts\C6.05.DWG 9/24/2024 2:26:50 PM Rbardwell

REPRODUCTION OF THE ORIGINAL SIGNED AND SEALED PLAN AND/OR ELECTRONIC MEDIA MAY HAVE BEEN INADVERTENTLY ALTERED. CONTRACTOR IS RESPONSIBLE FOR VERIFYING THE SCALE OF THE DOCUMENT AND CONTACTING CUDE ENGINEERS TO VERIFY DISCREPANCIES PRIOR TO CONSTRUCTION.

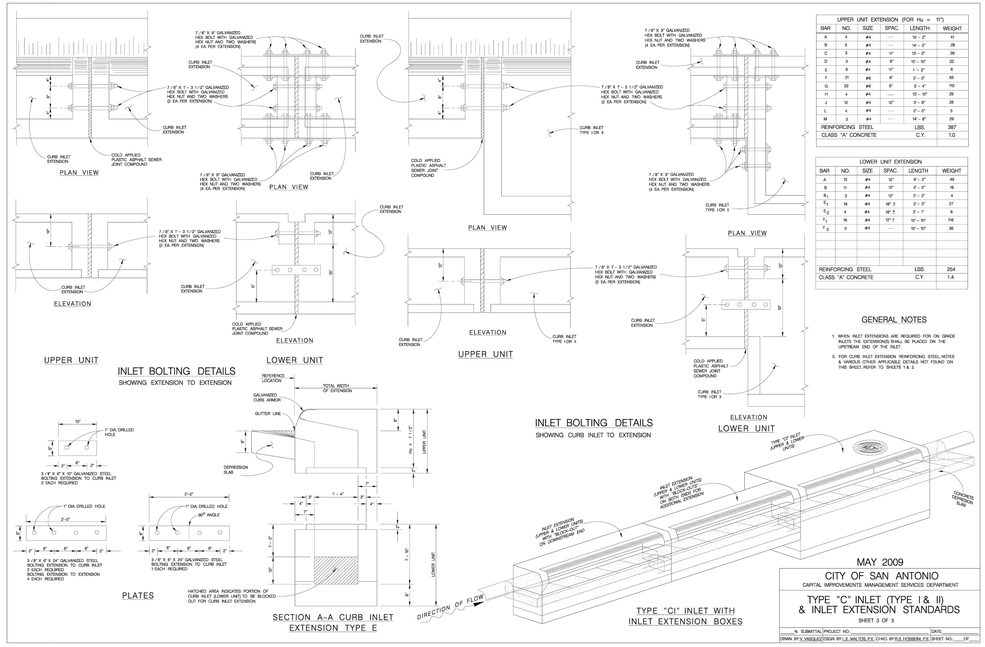

UPPER UNIT EXTENSION (FOR Hu = 11")					
BAR	NO.	SIZE	SPAC.	LENGTH	WEIGHT
A	4	#4	----	10' - 2"	41
B	3	#4	----	14' - 2"	28
C	3	#4	11"	10' - 2"	26
D	3	#4	6"	10' - 10"	22
E	9	#4	11"	1' - 2"	9
F	21	#6	6"	2' - 0"	63
G	22	#6	6"	3' - 4"	110
H	4	#4	12"	10' - 10"	29
J	12	#4	12"	3' - 6"	28
L	4	#4	----	2' - 0"	5
M	3	#4	----	14' - 8"	29
REINFORCING STEEL				LBS.	367
CLASS "A" CONCRETE				C.Y.	1.0

LOWER UNIT EXTENSION					
BAR	NO.	SIZE	SPAC.	LENGTH	WEIGHT
A	12	#4	12"	6' - 2"	49
B	11	#4	12"	2' - 2"	16
B_1	3	#4	12"	2' - 2"	4
T_1	18	#4	18" 5	2' - 3"	27
T_2	4	#4	18" 5	2' - 1"	5
F_1	16	#4	9" 5	10' - 10"	116
F_2	5	#4	----	10' - 10"	36
REINFORCING STEEL				LBS.	254
CLASS "A" CONCRETE				C.Y.	1.4

GENERAL NOTES

1. WHEN INLET EXTENSIONS ARE REQUIRED FOR ON GRADE INLETS THE EXTENSIONS SHALL BE PLACED ON THE UPSTREAM END OF THE INLET.
2. FOR CURB INLET EXTENSION REINFORCING STEEL NOTES & VARIOUS OTHER APPLICABLE SECTIONS NOT FOUND ON THIS SHEET, REFER TO SHEETS 1 & 2.

MAY 2009

CITY OF SAN ANTONIO

CAPITAL IMPROVEMENTS MANAGEMENT SERVICES DEPARTMENT

TYPE "C" INLET (TYPE I & II)
& INLET EXTENSION STANDARDS

SHEET 3 OF 3

% SUBMITTAL PROJECT NO.: DATE:

DRAWN BY: X. VASQUEZ DESIGN BY: L.E. WALTOS, P.E. CHKD BY: R.S. HOSSEIN, P.E. SHEET NO.: OF

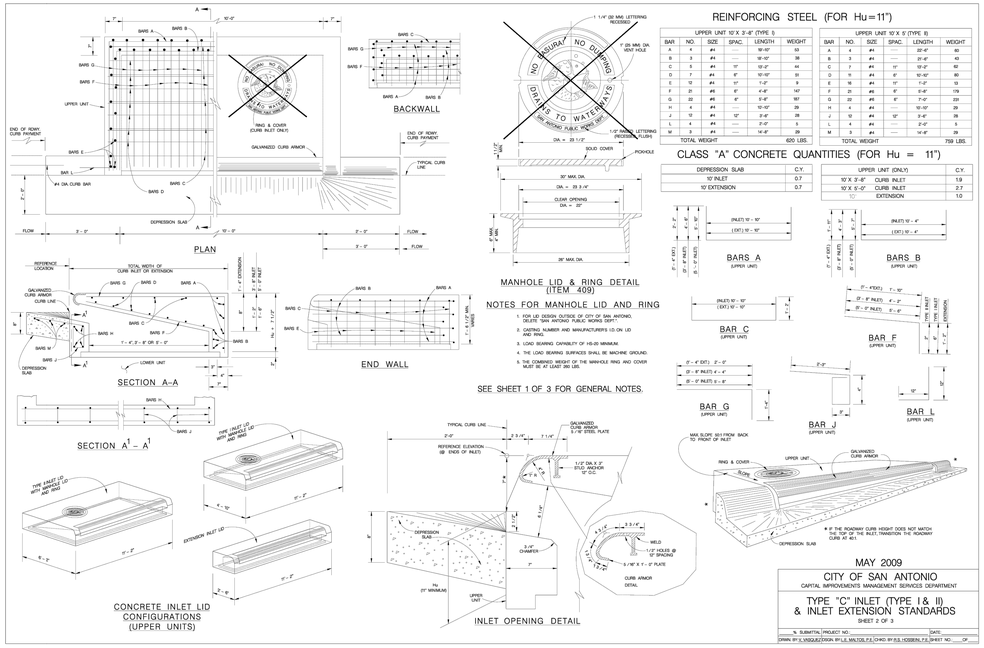

REINFORCING STEEL (FOR Hu = 11")

UPPER UNIT 10' X 3'-8" (TYPE I)					
BAR	NO.	SIZE	SPAC.	LENGTH	WEIGHT
A	4	#4	----	10'-10"	53
B	3	#4	----	10'-10"	38
C	5	#4	11"	13'-2"	44
D	7	#4	6"	10'-10"	51
E	12	#4	11"	1'-2"	9
F	21	#6	6"	4'-8"	147
G	22	#6	6"	5'-8"	187
H	4	#4	----	10'-10"	29
J	12	#4	12"	3'-6"	28
L	4	#4	----	3'-0"	5
M	3	#4	----	14'-8"	29
TOTAL WEIGHT					620 LBS.

UPPER UNIT 10' X 5' (TYPE II)					
BAR	NO.	SIZE	SPAC.	LENGTH	WEIGHT
A	4	#4	----	10'-10"	53
B	3	#4	----	10'-10"	38
C	7	#4	11"	13'-2"	62
D	7	#4	6"	10'-10"	80
E	18	#4	11"	1'-2"	13
F	21	#6	6"	6'-8"	179
G	22	#6	6"	7'-8"	230
H	4	#4	----	10'-10"	29
J	12	#4	12"	3'-6"	28
L	4	#4	----	3'-0"	5
M	3	#4	----	14'-8"	29
TOTAL WEIGHT					759 LBS.

CLASS "A" CONCRETE QUANTITIES (FOR Hu = 11")

DEPRESSION SLAB	C.Y.
10' INLET	0.7
10' EXTENSION	0.7

UPPER UNIT (ONLY)	C.Y.
10' X 3'-8" CURB INLET	1.9
10' X 5'-0" CURB INLET	2.7
EXTENSION	1.0

MAY 2009

CITY OF SAN ANTONIO

CAPITAL IMPROVEMENTS MANAGEMENT SERVICES DEPARTMENT

TYPE "C" INLET (TYPE I & II)
& INLET EXTENSION STANDARDS

SHEET 2 OF 3

% SUBMITTAL PROJECT NO.: DATE:

DRAWN BY: X. VASQUEZ DESIGN BY: L.E. WALTOS, P.E. CHKD BY: R.S. HOSSEIN, P.E. SHEET NO.: OF

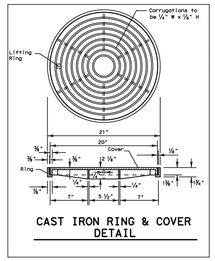

CAST IRON RING & COVER DETAIL

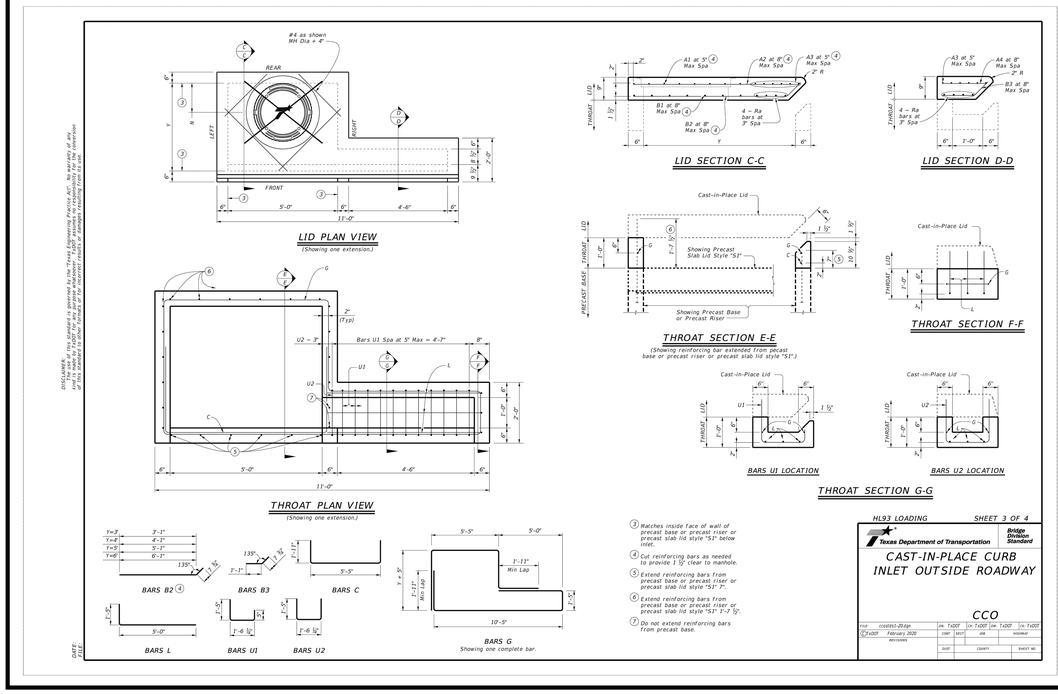

3 Matches inside face of wall of precast base or precast riser or precast slab lid style "S1" below inlet.

4 Cut reinforcing bars as needed to provide 1 ½" clear to manhole.

5 Extend reinforcing bars from precast base or precast riser or precast slab lid style "S1.1".

6 Extend reinforcing bars from precast base or precast riser or precast slab lid style "S1.1-1" ½".

7 Do not extend reinforcing bars from precast base.

HL93 LOADING SHEET 3 OF 4

Texas Department of Transportation — Bridge Division Standard

CAST-IN-PLACE CURB
INLET OUTSIDE ROADWAY

CCO

FILE: ccoslot1-20.dgn	DN: TxDOT	CK: TxDOT	DW: TxDOT	CK: TxDOT
©TxDOT February 2020	CONT	SECT	JOB	HIGHWAY
REVISIONS				
	DIST	COUNTY		SHEET NO.

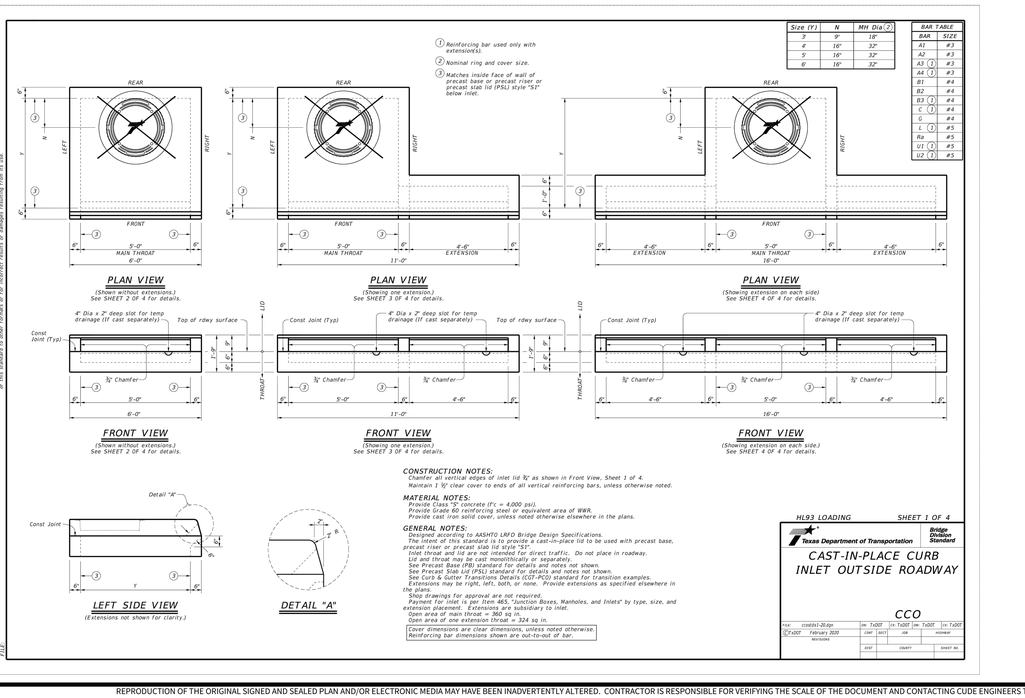

Size (Y)	N	MH Dia ②
3'	9"	18"
4'	16"	32"
5'	16"	32"
6'	16"	32"

BAR TABLE	
BAR	SIZE
A1	#3
A2	#3
A3 ③	#3
A4 ③	#3
B1	#4
B2	#4
B3 ③	#4
C ③	#4
G	#4
L ③	#5
Ra	#5
U1 ③	#5
U2 ③	#5

① Reinforcing bar used only with extension(s).

② Nominal ring and cover size.

③ Matches inside face of wall of precast base or precast riser or precast slab lid (PSL) style "S1" below inlet.

CONSTRUCTION NOTES:
Chamfer all vertical edges of inlet lid ¾" as shown in Front View, Sheet 1 of 4.
Maintain 1 ½" clear cover to ends of all vertical reinforcing bars, unless otherwise noted.

MATERIAL NOTES:
Provide Class "S" concrete (f'c = 4,000 psi).
Provide Grade 60 reinforcing steel or equivalent area of WWR.
Provide cast iron solid cover, unless noted otherwise elsewhere in the plans.

GENERAL NOTES:
Designed according to AASHTO LRFD Bridge Design Specifications.
The intent of this standard is to provide a cast-in-place lid to be used with precast base, precast riser or precast slab lid style "S1".
Inlet throat and lid are not intended for direct traffic. Do not place in roadway.
Lid and throat may be cast monolithically or separately.
See Precast Base (PB) standard for details and notes not shown.
See Precast Slab Lid (PSL) standard for details and notes not shown.
See Inlet & Inlet Extension (II) standard for Type C (C) and Type CI (CI) standard for transition examples.
Extensions may be right, left, both, or none. Provide extensions as specified elsewhere in the plans.
Shop drawings for approval are not required.
Payment for inlet is per Item 465, "Junction Boxes, Manholes, and Inlets" by type, size, and extension placement. Extensions are subsidiary to inlet.
Open area of main throat = 360 sq in.
Open area of one extension throat = 324 sq in.

Cover dimensions are clear dimensions, unless noted otherwise.
Reinforcing bar dimensions shown are out-to-out of bar.

HL93 LOADING SHEET 1 OF 4

Texas Department of Transportation — Bridge Division Standard

CAST-IN-PLACE CURB
INLET OUTSIDE ROADWAY

CCO

FILE: ccoslot1-20.dgn	DN: TxDOT	CK: TxDOT	DW: TxDOT	CK: TxDOT
©TxDOT February 2020	CONT	SECT	JOB	HIGHWAY
REVISIONS				
	DIST	COUNTY		SHEET NO.

DISCLAIMER:
The use of this standard is governed by the Texas Engineering Practice Act. No warranty of any kind is made by TxDOT for any purpose whatsoever. TxDOT assumes no responsibility for the conversion of this standard to other formats or for incorrect results or damages resulting from its use.

DATE:
FILE:

CUDEENGINEERS.COM

CUDE ENGINEERS

4122 Pond Hill Road, Suite 101
San Antonio, Texas 78231
P:(210) 681.2951 F: (210)523.7112

GRACE VALLEY RANCH
PHASE 3B

CURB INLET DETAILS

DATE
09/24/2024

PROJECT NO.
03346.010

DRAWN BY
M.A.S./R.B.

CHECKED BY
K.M.H.

REVISIONS
1.
2.
3.
4.
5.
6.
7.
8.
9.

STATE OF TEXAS
KYLE M. HUDEK
138753
LICENSED
PROFESSIONAL ENGINEER
10/01/2024

CUDE ENGINEERS
TBPE No. 455
TBPLS No. 10048500

C6.06

REPRODUCTION OF THE ORIGINAL SIGNED AND SEALED PLAN AND/OR ELECTRONIC MEDIA MAY HAVE BEEN INADVERTENTLY ALTERED. CONTRACTOR IS RESPONSIBLE FOR VERIFYING THE SCALE OF THE DOCUMENT AND CONTACTING CUDE ENGINEERS TO VERIFY DISCREPANCIES PRIOR TO CONSTRUCTION.

DISCLAIMER:
The use of this standard is governed by the "Texas Engineering Practice Act". No warranty of any kind is made by TxDOT for any purpose whatsoever. TxDOT assumes no responsibility for the selection of the standard to be used and for the incorporation of or reliance on it by others.

DATE:
FILE:

TABLE OF DIMENSIONS AND REINFORCING STEEL
(Wings for one structure end)

Maximum Wingwall Height Hw	Dimensions W	X	Y	Z	Variable Reinforcing Bars J1 Spa	Bars J2 Spa	Bars J3 Spa	Estimated Quantities per ft of wing (2-wings) ④ Reinf Lb/Ft	Conc (CY/Ft)	Estimated Quantities per ft of Toewall (1-toewall) Reinf (Lb/Ft)	Conc (CY/Ft)
2'-6"	2'-10"	10"	1'-0"	7"	#4	1'-0"	#4	1'-0"	48.64	0.406	6.85	0.071
3'-0"	2'-10"	10"	1'-0"	7"	#4	1'-0"	#4	1'-0"	49.31	0.424	6.85	0.071
3'-0"	2'-10"	10"	1'-0"	7"	#4	1'-0"	#4	1'-0"	49.98	0.444	6.85	0.071
3'-3"	2'-10"	10"	1'-0"	7"	#4	1'-0"	#4	1'-0"	53.32	0.462	6.85	0.071
4'-0"	2'-10"	10"	1'-0"	7"	#4	1'-0"	#4	1'-0"	53.98	0.480	6.85	0.071
4'-0"	3'-2"	1'-2"	1'-0"	7"	#4	1'-0"	#4	1'-0"	55.77	0.532	6.85	0.071
4'-6"	3'-2"	1'-2"	1'-0"	7"	#4	1'-0"	#4	1'-0"	59.77	0.568	6.85	0.071
5'-0"	3'-3"	1'-7"	1'-2"	7"	#4	1'-0"	#4	1'-0"	63.45	0.632	6.96	0.075
5'-6"	3'-9"	1'-7"	1'-2"	7"	#4	1'-0"	#4	1'-0"	67.46	0.668	6.96	0.075
6'-0"	4'-4"	2'-0"	1'-4"	7"	#5	1'-0"	#5	1'-0"	80.67	0.730	7.07	0.078
6'-6"	4'-4"	2'-0"	1'-4"	7"	#5	1'-0"	#5	1'-0"	85.05	0.768	7.07	0.078
7'-0"	5'-0"	2'-3"	1'-9"	8"	#5	1'-0"	#5	1'-0"	92.15	0.864	8.07	0.093
7'-6"	5'-0"	2'-3"	1'-9"	8"	#5	1'-0"	#5	1'-0"	96.54	0.902	8.07	0.093
8'-0"	5'-4"	2'-6"	1'-10"	8"	#5	1'-0"	#5	1'-0"	139.04	0.962	8.13	0.095
8'-6"	5'-6"	2'-8"	1'-10"	8"	#5	6"	#5	6"	144.47	1.000	8.13	0.095
9'-6"	6'-0"	2'-10"	2'-2"	9"	#5	6"	#5	6"	156.93	1.136	8.41	0.110
10'-6"	6'-3"	3'-0"	2'-3"	10"	#6	6"	#6	6"	196.27	1.234	8.57	0.117
11'-6"	7'-2"	3'-6"	2'-8"	11"	#6	6"	#6	6"	230.13	1.438	9.52	0.140
12'-6"	7'-8"	3'-9"	2'-11"	1'-0"	#7	6"	#6	6"	283.41	1.592	9.74	0.157
13'-6"	8'-2"	4'-0"	3'-2"	1'-1"	#8	6"	#6	6"	348.72	1.804	10.02	0.186
14'-6"	8'-10"	4'-5"	3'-5"	1'-4"	#9	6"	#6	6"	432.94	2.046	10.30	0.218
15'-6"	9'-6"	4'-10"	3'-8"	1'-6"	#9	6"	#7	6"	489.52	2.302	11.24	0.253
16'-0"	9'-11"	5'-0"	3'-11"	1'-7"	#9	6"	#7	6"	505.72	2.448	11.47	0.279

TABLE OF WINGWALL REINFORCING (2-wings)

Bar	Size	No.	Spa
D1	#6	–	1'-0"
D2	#6	–	1'-0"
E1	#4	–	1'-0"
F	#4	–	1'-0"
G	#6	–	8"
M1	#4	4	–
P	#4	–	1'-0"
V	#4	–	1'-0"

TABLE OF TOEWALL REINFORCING

Bar	Size	No.	Spa
J3	#4	–	1'-0"
M2	#4	2	–
E2	#4	–	1'-0"

WING DIMENSION FORMULAS:
(All values are in feet.)

Hw = H + T + C
Lw = (Hw) (SL) + cosine (θ) for Type PW-1
= (Hw - T) (SL) + cosine (θ) for Type PW-2 and Hw ≥ 4'
= (Hw - 0.5') (SL) + cosine (θ) for Type PW-2 and Hw < 4'

For cast-in-place culverts:
Ltw = [(N) (S) + (N + 1) (U)] + cosine (θ)

For precast culverts:
Ltw = [(N) (2 U + S) + (N - 1) (0.5)] + cosine (θ)
Total Wingwall Area (two wings - SF)
= (2)(Hw)(Lw) for Type PW-1
= (2)(Hw)(Lw) - 6 SF for Type PW-2 and Hw ≥ 4'
= (2)(Hw)(Lw) - 1.5 SF for Type PW-2 and Hw < 4'

Hw = Height of wingwall
Lw = Length of wingwall
Ltw = Culvert toewall length
N = Number of culvert spans
SL: = Channel slope ratio (horizontal: 1 vertical, usual value is 2:1)
θ = Culvert skew

See applicable box culvert standard sheet for S, H, T, and U values.

1. Skew = 0°
2. At discharge end, chamfer may be ¾" minimum.
3. For 15° skew – 1"
   For 30° skew – 2"
   For 45° skew – 3"
4. Quantities shown are for two Type PW-1 wings. Adjust concrete volume for Type PW-2 wings. To determine estimated quantities for two wings, multiply the tabulated values by Lw. Quantities shown do not include weight of Bars D.
5. Provide weepholes for Hw = 3'-0" and greater. Fill around weepholes with coarse gravel.
6. Extend Bars E2 1'-0" minimum into the wingwall footing.
7. Lap Bars M1 1'-6" minimum with Bars M2.
8. Place Bars G as shown, equally spaced at 8" maximum. Provide at least two pairs of Bars G per wing.
9. 0" Min to 5'-0" Max. Estimated curb heights are shown elsewhere in the plans. For structures with pedestrian rail or curbs taller than 1'-0, refer to the Extended Curb Details (ECD) standard sheet. For structures with T631 or T631LS bridge rail, refer to the Mounting Details for T631 & T631LS Rails (T631-CM) standard sheet. Refer to the Box Culvert Rail Mounting Details (RAC) standard sheet for structures with bridge rail other than T631 or T631LS.
10. For vehicle safety, the following requirements must be met:
    - For structures without bridge rail, construct curbs no more than 3" above finished grade.
    - For structures with bridge rail, construct curbs flush with finished grade.

    Reduce curb heights, if necessary, to meet the above requirements. No changes will be made in quantities and no additional compensation will be allowed for this work.
11. 1'-0" typical, 2'-3" when the Box Culvert Rail Mounting Details (RAC) standard sheet is referred to elsewhere in the plans.
12. 3'-0" for Hw < 4'.
13. 6" for Hw < 4'.

DESIGNER NOTES:
Type PW-1 can be used for all applications and must be used if railing is to be mounted to the wingwall.
Type PW-2 can only be used for applications without a railing mounted to the wingwall.

MATERIAL NOTES:
Provide Class C concrete (f'c=3,600 psi).
Provide Grade 60 reinforcing steel.
Provide galvanized reinforcing steel if required elsewhere in the plans.

GENERAL NOTES:
Designed in accordance with AASHTO LRFD Bridge Design Specifications.
Depth of toewalls for wingwalls and culverts may be reduced or eliminated when founded on solid rock, when directed by the Engineer.
See Box Culvert Supplement (BCS) standard sheet for wingwall type and additional dimensions and information.
Quantities for concrete and reinforcing steel resulting from the formulas given on this sheet are for the Contractors information only.

Cover dimensions are clear dimensions, unless noted otherwise.
Reinforcing bars dimensions are out-to-out of bars.

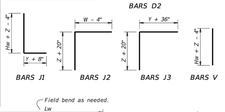

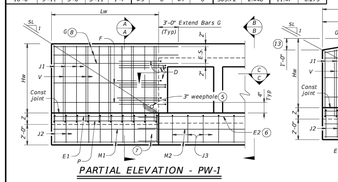

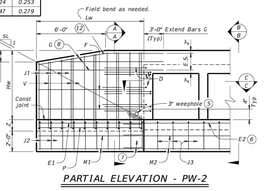

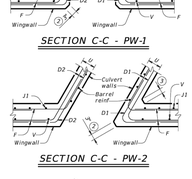

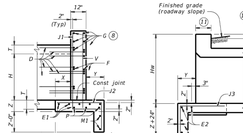

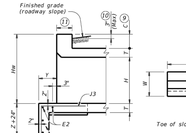

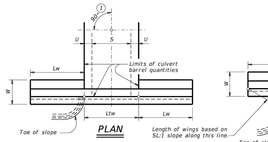

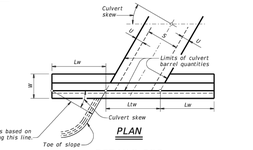

Cover dimensions are clear dimensions, unless noted otherwise.
Reinforcing bars dimensions are out-to-out of bars.

Texas Department of Transportation | Bridge Division Standard

CONCRETE WINGWALLS WITH PARALLEL WINGS FOR BOX CULVERTS TYPES PW-1 AND PW-2

PW

FILE: CD-PW-20.dgn	DN: GAF	CK: CAT	DW: TxDOT	CK: TxDOT
©TxDOT February 2020	CONT	SECT	JOB	HIGHWAY
REVISIONS	DIST	COUNTY		SHEET NO.

DISCLAIMER:
The use of this standard is governed by the "Texas Engineering Practice Act". No warranty of any kind is made by TxDOT for any purpose whatsoever. TxDOT assumes no responsibility for the selection of the standard to be used and for the incorporation of or reliance on it by others.

DATE:
FILE:

1. 0" Min to 5'-0" Max. Estimated curb heights are shown elsewhere in the plans. For structures with pedestrian rail or curbs taller than 1'-0", refer to the Extended Curb Details (ECD) standard sheet. For structures with T631 or T631LS bridge rail, refer to the Mounting Details for T631 & T631LS Rails (T631-CM) standard sheet. Refer to the Box Culvert Rail Mounting Details (RAC) standard sheet for structures with bridge rail other than T631 or T631LS.
2. For curbs less than 1'-0" high, till Bars K or reduce bar height as necessary to maintain cover. For curbs less than 3" high, Bars K may be omitted.
3. Extend curb, wingwall, or safety end treatment reinforcing into concrete closure. Bend or trim, as necessary, any reinforcing that does not fit into closure area.
4. Provide a 3'-0" Min cast-in-place concrete closure. Break back boxes in the field or cast boxes short. Provide bands of reinforcing in the closure that are the same size and spacing as in the precast box section. Provide #4 longitudinal reinforcement spaced at 12 inches Max within the closure. Except where shown otherwise, construct the cast-in-place closure flush with the inside and outside faces of the precast box section.
5. For multiple unit placements, adjust the length of the closure for the interior walls as necessary. Provide a 3'-0" Min cast-in-place closure in the top slab, bottom slab, and exterior wall. See Section B-B detail when interior walls are cast full length.
6. Extend precast box reinforcing a minimum of 1'-0" into concrete closure (Typ).
7. Place bands of reinforcing matching the inside and outside face reinforcing in the gaps of the top and bottom slabs. Place a band matching the outside face reinforcing of the wall in the gaps of the walls (placed in the outside face only). Tack weld the bands to the exposed reinforcing at each point of contact.
8. For vehicle safety, the following requirements must be met:
   - For structures without bridge rail, construct curbs no more than 3" above finished grade.
   - For structures with bridge rail, construct curbs flush with finished grade.

   Reduce curb heights, if necessary, to meet the above requirements. No changes will be made in quantities and no additional compensation will be allowed for this work.
9. Cement stabilized backfill between boxes is considered part of the box culvert for payment.
10. All curb concrete and reinforcing is considered part of the box culvert for payment.
11. Any additional concrete and reinforcing required for the closures will be considered subsidiary to the box culvert for payment.
12. 1'-0" typical, 2'-3" when the Box Culvert Rail Mounting Details (RAC) standard sheet is referred to elsewhere in the plans.
13. For multiple unit placement with overlay, with 1 to 2 course surface treatment, or with the top slab as the final riding surface, provide wall closure as shown in Detail "A".
14. This dimension may be increased with approval of the Engineer to allow the precast boxes to be tunneled or jacked in accordance with Item 476, "Jacking, Boring, or Tunneling Pipe or Box." No payment will be made for any additional material in the gap between adjacent boxes.

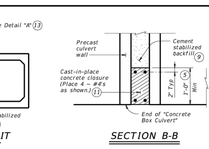

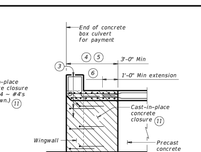

QUANTITIES PER FOOT OF CURB (10)	
Reinforcing Steel	4.12 Lb
Concrete	0.037 CY

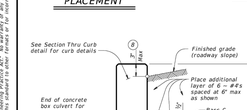

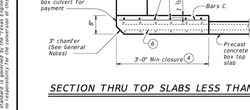

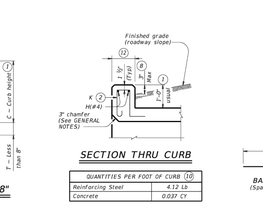

NOTES:
1. For sewered box culverts with less than 2'-0" of fill, break back the top slab to provide a 1'-10" minimum lap of the existing longitudinal bars with the longitudinal bars in the extension.
   For non-sewered box culverts with less than 2'-0" of fill and for sewered or non-sewered culverts with a fill depth of 2'-0" or greater, break back the top slab to provide a 1'-10" minimum lap of the existing longitudinal bars with the longitudinal bars in the extension. Alternatively, if the box is non-reinforced, drill and epoxy #4 bars, 2'-0" long, at 1'-0" or 4' anchor adhesive into the existing walls, top and bottom slab at 1'-0" center-to-center spacing. Minimum embedment depth is 8". Anchor adhesive chosen must be able to achieve a basic bond strength in tension, N_{ba}, of 26.4 kips. Submit signed and sealed calculations or the manufacturer's published literature showing the proposed anchor adhesive's ability to develop this load to the Engineer for approval prior to use. Perform installation, testing, inspection, and cure of anchors in accordance with Item 450, "Railing."
   Test adhesive anchors in accordance with Item 450.3.3, "Tests." Test 3 anchors per 100 anchors installed.
   Break back wings and apron as necessary to install the extension. Clean and extend the exposed wingwall and apron reinforcing into the extension. When lengthening existing box culverts with dimensions different than current standard dimensions, provide transitions as shown elsewhere or directed by the Engineer. Match bottom slabs to maintain an uninterrupted flow line. Field bend existing and new reinforcing into transitions and maintain specified cover requirements. For top slabs of culverts with overlay, with 1-to-2 course surface treatment, or with the top slab as the final riding surface, adjust the "H" dimension to provide a smooth riding surface.
2. When the spacing between Bars B becomes less than half of the normal spacing, cut bars to avoid conflict.
3. The length of Bars B vary in the skewed end sections.
4. (One half of overall width) x (tangent of the skew angle)
5. Place Bars F1 and F2 continuously through the angle section.
   Bend Bars F1 and F2 to remain parallel to the walls of the box culvert.
6. When necessary to avoid conflict in acute corners, shorten the slab extension leg of Bars C and Bars D to a minimum of 1'-0" for skews of 30° thru 45°.
7. At the Contractor's option, for skews of 15° or less, place Bars B, C, and D parallel to the skew and while maintaining spacing uniform for box. Increase lengths of Bars B shown on the Single Box Culverts Cast-In-Place (SCC) standards sheets to accommodate the skew.

CONSTRUCTION NOTES:
Do not use permanent forms.
When required, lap Bars H 1'-8" for uncoated or galvanized bars.
Provide a minimum of 1 ½" clear cover.

MATERIAL NOTES:
Provide Grade 60 reinforcing steel.
Provide galvanized reinforcing steel if required elsewhere in the plans.
Provide Class C concrete (f'c = 3,600 psi) with these exceptions:
provide Class S concrete (f'c = 4,000 psi) for top slabs of culverts with overlay,
with 1-to-2 course surface treatment, or with the top slab as the final riding surface.

GENERAL NOTES:
Designed according to AASHTO LRFD Bridge Design Specifications.
Refer to Single Box Culverts Cast-in-Place (SCC) standard sheets for details of straight sections of culvert.
For sewered sections and angle sections, refer to Single Box Culverts Cast-in-Place (SCC) standard sheets for wall and slab and dimensions, bar sizes, maximum bar spacing, and any other details not shown.
For sewered ends with curbs, adjust length of Bars H, number of Bars K, curb concrete volume, and reinforcing steel weight by dividing the values shown on the culvert Single Box Culverts Cast-in-Place (SCC) standard sheets by the cosine of the skew angle.

Cover dimensions are clear dimensions, unless noted otherwise.

HL93 LOADING

Texas Department of Transportation | Bridge Division Standard

BOX CULVERTS PRECAST MISCELLANEOUS DETAILS

SCP-MD

FILE: CD-SCP-MD-20.dgn	DN: GAF	CK: CAR	DW: TxDOT	CK: TxDOT
©TxDOT February 2020	CONT	SECT	JOB	HIGHWAY
REVISIONS	DIST	COUNTY		SHEET NO.

DISCLAIMER:
The use of this standard is governed by the "Texas Engineering Practice Act". No warranty of any kind is made by TxDOT for any purpose whatsoever. TxDOT assumes no responsibility for the selection of the standard to be used and for the incorporation of or reliance on it by others.

DATE:
FILE:

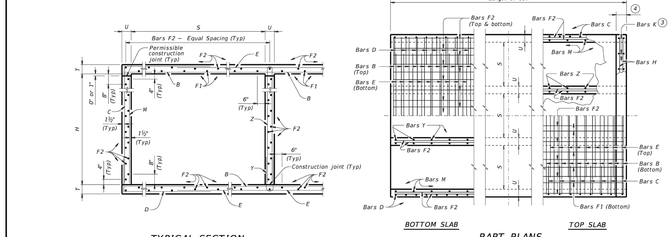

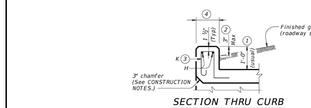

TABLE OF BAR DIMENSIONS		
H	"A"	"Y"
2'-0"	2'-6 ½"	3'-8 ½"
3'-0"	3'-6 ½"	3'-8 ½"
4'-0"	4'-6 ½"	3'-8 ½"
5'-0"	5'-6 ½"	3'-8 ½"

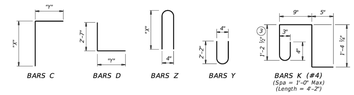

1. 0" Min to 5'-0" Max. Estimated curb heights are shown elsewhere in the plans. For structures with pedestrian rail or curbs taller than 1'-0", refer to the Extended Curb Details (ECD) standard sheet. For structures with T631 or T631LS bridge rail, refer to the Mounting Details for T631 & T631LS Rails (T631-CM) standard sheet. Refer to the Box Culvert Rail Mounting Details (RAC) standard sheet for structures with bridge rail other than T631 or T631LS.
2. For vehicle safety, the following requirements must be met:
   - For structures without bridge rail, construct curbs no more than 3" above finished grade.
   - For structures with bridge rail, construct curbs flush with finished grade.

   Reduce curb heights, if necessary, to meet the above requirements. No changes will be made in quantities and no additional compensation will be allowed for this work.
3. For curbs less than 1'-0" high, till Bars K or reduce bar height as necessary to maintain cover. For curbs less than 3" high, Bars K may be omitted.
4. 1'-0" typical, 2'-3" when the Rail Anchorage Curb (RAC) standard sheet is referred to elsewhere in the plans.

The Contractor may replace Bars B, C, D, E, F1, F2, H, T, and/or Z with deformed welded wire reinforcement (DWR) meeting the requirements of ASTM A1064. The area of required reinforcement may be reduced by the ratio of 60 ksi / 70 ksi. Spacing of WWR is limited to 4" Min and 18" Max. When required, provide lap splices in the WWR of the same length required for the equivalent bar size, rounded up for wire sizes between conventional bar sizes. The lap length required for WWR is never less than the lap length required for uncoated #4 bars.

Example conversion: Replacing No. 6 Gr 60 at 6" Spacing with WWR
Required WWR = (0.44 sq. in. per (0.5 ft.) x (60 ksi / 70 ksi) = 0.755 sq. in. per ft.
If D20.6 wire is used to meet the 0.755 sq. in. per ft. requirements in this example, the required spacing = (0.306 sq. in.) / (0.755 sq. in. per ft.) x (12 in. per ft.) = 4.86"
Max spacing. Required lap length for the provided D30.6 wire is 2'-1" (the same minimum lap length required for uncoated #5 bars, as listed under MATERIAL NOTES).

CONSTRUCTION NOTES:
Do not use permanent forms.
Chamfer the bottom edge of the top slab 3" at the entrance.
Optionally, raise construction joints shown at the flow line by a maximum of 6". If this option is taken, Bars M may be cut off or raised, Bars C and D may be reversed, and Bars T and Z may be reversed.

MATERIAL NOTES:
Provide Grade 60 reinforcing steel.
Provide galvanized reinforcing steel if required elsewhere in the plans.
Provide Class C concrete (f'c = 3,600 psi) for culvert barrel and curb, with the following exceptions: provide Class S concrete (f'c = 4,000 psi) for top slabs of:
- culverts with overlay,
- culverts with 1 to 2 course surface treatment, or
- culverts with the top slab as the final riding surface.

Provide bar laps, where required, as follows:
- Uncoated or galvanized – #4 = 1'-8" Min
- Uncoated or galvanized – #5 = 2'-1" Min
- Uncoated or galvanized – #6 = 2'-6" Min

GENERAL NOTES:
Designed according to AASHTO LRFD Bridge Design Specifications for the range of Fill heights shown.
See the Multiple Box Culverts Cast-In-Place Miscellaneous Detail (MC-MD) standard sheet for details pertaining to skewed ends, angle sections, and lengthening.

Cover dimensions are clear dimensions, unless noted otherwise.
Reinforcing bar dimensions shown are out-to-out of bar.

HL93 LOADING — SHEET 1 OF 2

Texas Department of Transportation | Bridge Division Standard

MULTIPLE BOX CULVERTS CAST-IN-PLACE 5'-0" SPAN 0' TO 20' FILL

MC-5-20

FILE: CD-MC520-20.dgn	DN: TBE	CK: BMP	DW: TxDOT	CK: TxDOT
©TxDOT February 2020	CONT	SECT	JOB	HIGHWAY
REVISIONS	DIST	COUNTY		SHEET NO.

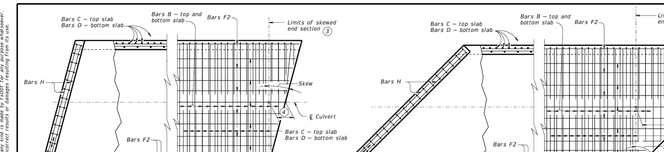

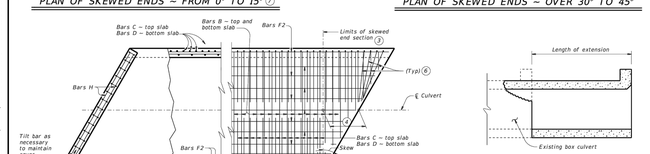

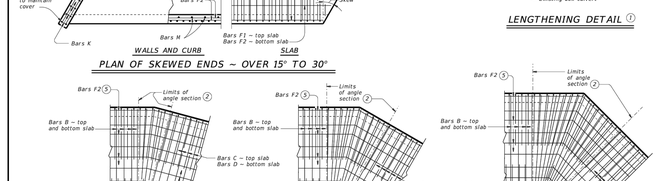

1. For sewered box culverts with less than 2'-0" of fill, break back the top slab to provide a 1'-10" minimum lap of the existing longitudinal bars with the longitudinal bars in the extension.
   For non-sewered box culverts with less than 2'-0" of fill and for sewered or non-sewered culverts with a fill depth of 2'-0" or greater, break back the top slab to provide a 1'-10" minimum lap of the existing longitudinal bars with the longitudinal bars in the extension. Alternatively, if the box is non-reinforced, drill and epoxy #4 bars, 2'-0" long, at 1'-0" or 4' anchor adhesive into the existing walls, top and bottom slab at 1'-0" center-to-center spacing. Minimum embedment depth is 8". Anchor adhesive chosen must be able to achieve a basic bond strength in tension, N_{ba}, of 26.4 kips. Submit signed and sealed calculations or the manufacturer's published literature showing the proposed anchor adhesive's ability to develop this load to the Engineer for approval prior to use. Perform installation, testing, inspection, and cure of anchors in accordance with Item 450, "Railing."
   Test adhesive anchors in accordance with Item 450.3.3, "Tests." Test 3 anchors per 100 anchors installed.
   Break back wings and apron as necessary to install the extension. Clean and extend the exposed wingwall and apron reinforcing into the extension. When lengthening existing box culverts with dimensions different than current standard dimensions, provide transitions as shown elsewhere or directed by the Engineer. Match bottom slabs to maintain an uninterrupted flow line. Field bend existing and new reinforcing into transitions and maintain specified cover requirements. For top slabs of culverts with overlay, with 1-to-2 course surface treatment, or with the top slab as the final riding surface, adjust the "H" dimension to provide a smooth riding surface.
2. When the spacing between Bars B becomes less than half of the normal spacing, cut bars to avoid conflict.
3. The length of Bars B vary in the skewed end sections.
4. (One half of overall width) x (tangent of the skew angle)
5. Place Bars F1 and F2 continuously through the angle section.
   Bend Bars F1 and F2 to remain parallel to the walls of the box culvert.
6. When necessary to avoid conflict in acute corners, shorten the slab extension leg of Bars C and Bars D to a minimum of 1'-0" for skews of 30° thru 45°.
7. At the Contractor's option, for skews of 15° or less, place Bars B, C, and D parallel to the skew and while maintaining spacing uniform for box. Increase lengths of Bars B shown on the Single Box Culverts Cast-In-Place (SCC) standards sheets to accommodate the skew.

CONSTRUCTION NOTES:
Do not use permanent forms.
When required, lap Bars H 1'-8" for uncoated or galvanized bars.
Provide a minimum of 1 ½" clear cover.

MATERIAL NOTES:
Provide Grade 60 reinforcing steel.
Provide galvanized reinforcing steel, if required elsewhere in the plans.
Provide Class C concrete (f'c = 3,600 psi) with these exceptions:
provide Class S concrete (f'c = 4,000 psi) for top slabs of culverts with overlay, with 1-to-2 course surface treatment, or with the top slab as the final riding surface.

GENERAL NOTES:
Designed according to AASHTO LRFD Bridge Design Specifications.
Refer to Single Box Culverts Cast-in-Place (SCC) standard sheets for details of straight sections of culvert.
For sewered sections and angle sections, refer to Single Box Culverts Cast-in-Place (SCC) standard sheets for wall and slab and dimensions, bar sizes, maximum bar spacing, and any other details not shown.
For sewered ends with curbs, adjust length of Bars H, number of Bars K, curb concrete volume, and reinforcing steel weight by dividing the values shown on the culvert Single Box Culverts Cast-in-Place (SCC) standard sheets by the cosine of the skew angle.

Cover dimensions are clear dimensions, unless noted otherwise.

HL93 LOADING

Texas Department of Transportation | Bridge Division Standard

SINGLE BOX CULVERTS CAST-IN-PLACE MISCELLANEOUS DETAILS

SCC-MD

FILE: CD-SCC-MD-20.dgn	DN: TxDOT	CK: TxDOT	DW: TxDOT	CK: TxDOT
©TxDOT February 2020	CONT	SECT	JOB	HIGHWAY
REVISIONS	DIST	COUNTY		SHEET NO.

CUDEENGINEERS.COM

4122 Pond Hill Road, Suite 101
San Antonio, Texas 78231
P:(210) 681.2951 F: (210)523.7112

GRACE VALLEY RANCH
PHASE 3B

BOX CULVERT AND HEADWALL DETAILS

DATE
09/24/2024

PROJECT NO.
03346.010

DRAWN BY
M.A.S./R.B.

CHECKED BY
K.M.H.

REVISIONS
1.
2.
3.
4.
5.
6.
7.
8.
9.

STATE OF TEXAS
KYLE M. HUDEK
138753
LICENSED
PROFESSIONAL ENGINEER
10/01/2024
CUDE ENGINEERS
TBPE No. 455
TBPLS No. 10048500

C6.07

P:\03346\03D\CAD\Sheets\C6A4_DetSP.dwg 2024/09/24 10:52am mhudek

REPRODUCTION OF THE ORIGINAL SIGNED AND SEALED PLAN AND/OR ELECTRONIC MEDIA MAY HAVE BEEN INADVERTENTLY ALTERED. CONTRACTOR IS RESPONSIBLE FOR VERIFYING THE SCALE OF THE DOCUMENT AND CONTACTING CUDE ENGINEERS TO VERIFY DISCREPANCIES PRIOR TO CONSTRUCTION.

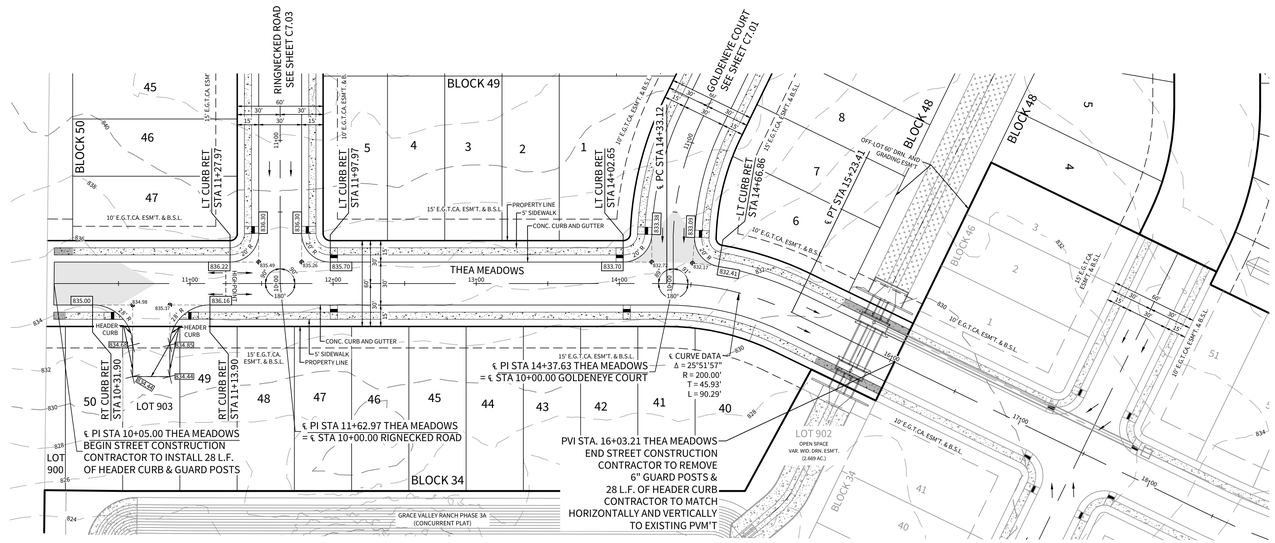

THEA MEADOWS

STA. 10+05.00 TO STA. 16+03.21

HORIZONTAL SCALE: 1" = 50'
VERTICAL SCALE: 1" = 5'

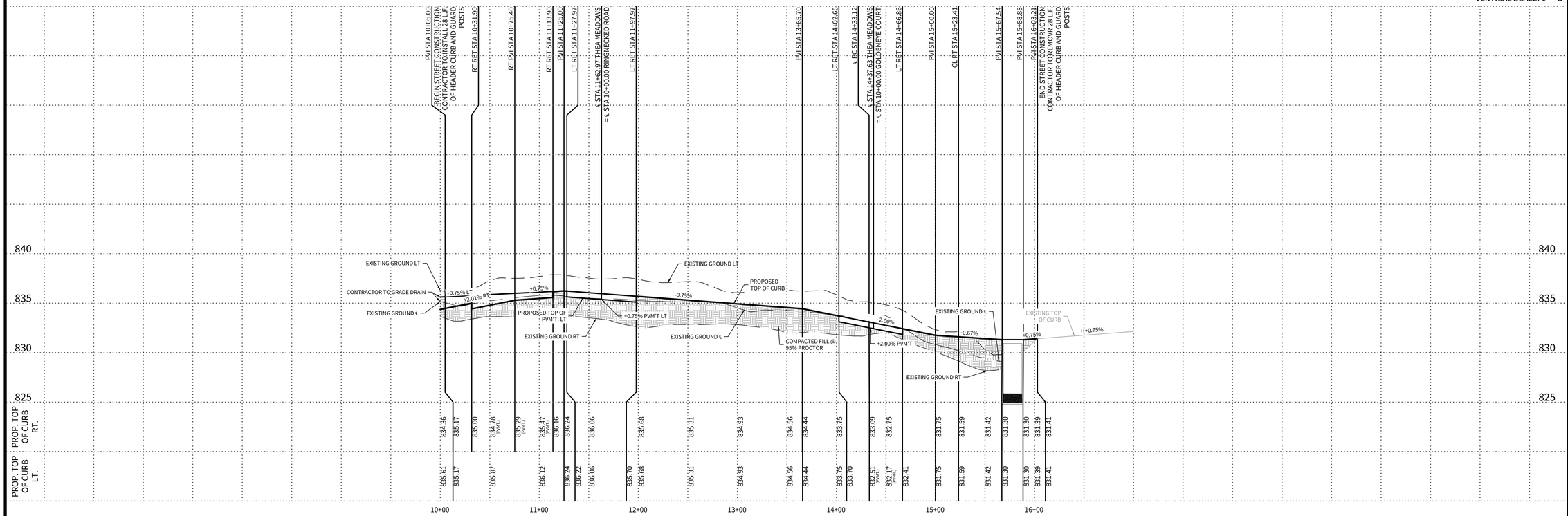

LEGEND

- SIDEWALK CONSTRUCTED WITH INFRASTRUCTURE
- STREET WASHOUT (SEE DETAIL SHEETC7.06)
- STREET CENTERLINE
- EXISTING CONTOURS
- XXX.XX - TOP OF CURB SPOT ELEVATION
- DRIVEWAY
- XXX.XX - PAVEMENT ELEVATION

COSA TYPE "III" WHEEL CHAIR RAMPS ARE INDICATED THUS
" " UNLESS OTHERWISE NOTED.

(SEE DETAIL SHEET C7.07) FOR ADA RAMPS AT SIDEWALK INTERSECTIONS .
DETECTABLE WARNING PAVER WITH TRUNCATED DOMES ONLY.

SCALE: 1"=50'
50 25 0 50

CUDEENGINEERS.COM
CUDE ENGINEERS EST. 1980
4122 Pond Hill Road, Suite 101
San Antonio, Texas 78231
P:(210) 681.2951 F: (210)523.7112

GRACE VALLEY RANCH PHASE 3B

STREET PLAN & PROFILE - THEA MEADOWS

DATE 09/26/2024
PROJECT NO. 03346.010
DRAWN BY M.A.S./R.B.
CHECKED BY K.M.H.

REVISIONS
1.
2.
3.
4.
5.
6.
7.
8.
9.

STATE OF TEXAS
KYLE M. HUDEK
138753
LICENSED
PROFESSIONAL ENGINEER
10/01/2024
CUDE ENGINEERS
TBPE No. 455
TBPLS No. 10048500

C7.00

REPRODUCTION OF THE ORIGINAL SIGNED AND SEALED PLAN AND/OR ELECTRONIC MEDIA MAY HAVE BEEN INADVERTENTLY ALTERED. CONTRACTOR IS RESPONSIBLE FOR VERIFYING THE SCALE OF THE DOCUMENT AND CONTACTING CUDE ENGINEERS TO VERIFY DISCREPANCIES PRIOR TO CONSTRUCTION.

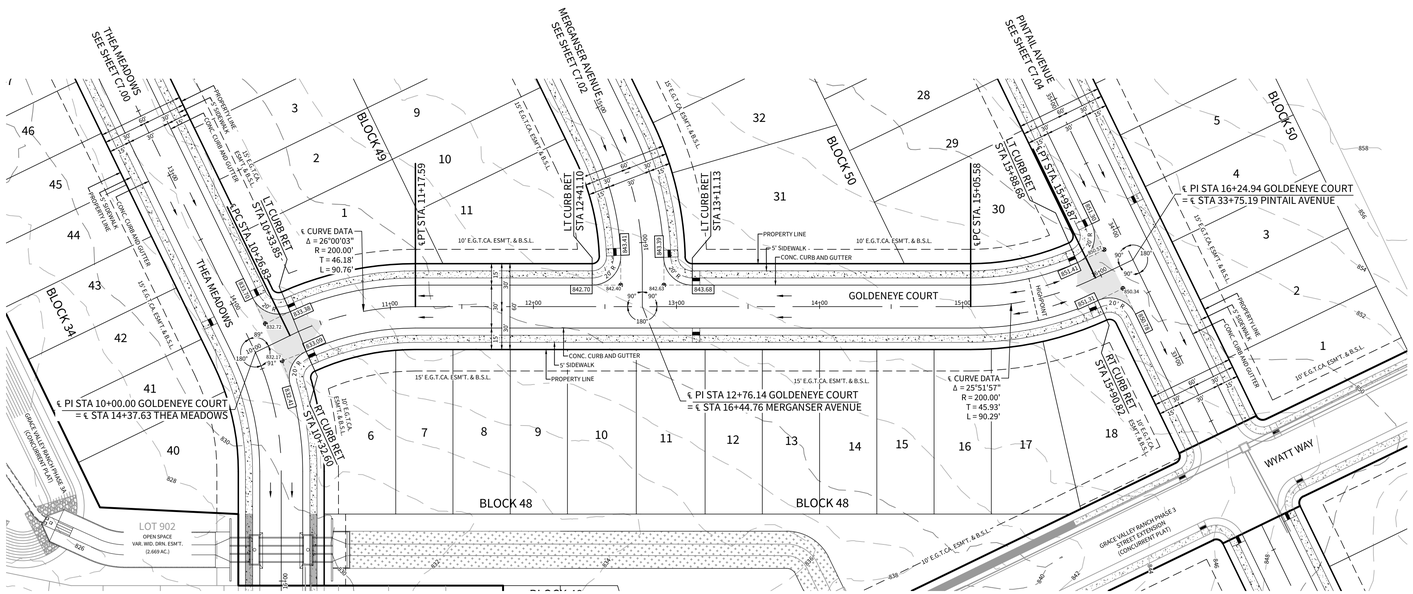

LEGEND

- SIDEWALK CONSTRUCTED WITH INFRASTRUCTURE
- STREET WASHOUT (SEE DETAIL SHEETC7.06)
- STREET CENTERLINE
- EXISTING CONTOURS
- XXX.XX - TOP OF CURB SPOT ELEVATION
- DRIVEWAY
- XXX.XX - PAVEMENT ELEVATION

COSA TYPE "III" WHEEL CHAIR RAMPS ARE INDICATED THUS
" " UNLESS OTHERWISE NOTED.

(SEE DETAIL SHEET C7.07) FOR ADA RAMPS AT SIDEWALK INTERSECTIONS .
DETECTABLE WARNING PAVER WITH TRUNCATED DOMES ONLY.

GOLDENEYE COURT

STA. 10+00.00 TO STA. 16+24.94

HORIZONTAL SCALE: 1" = 50'
VERTICAL SCALE: 1" = 5'

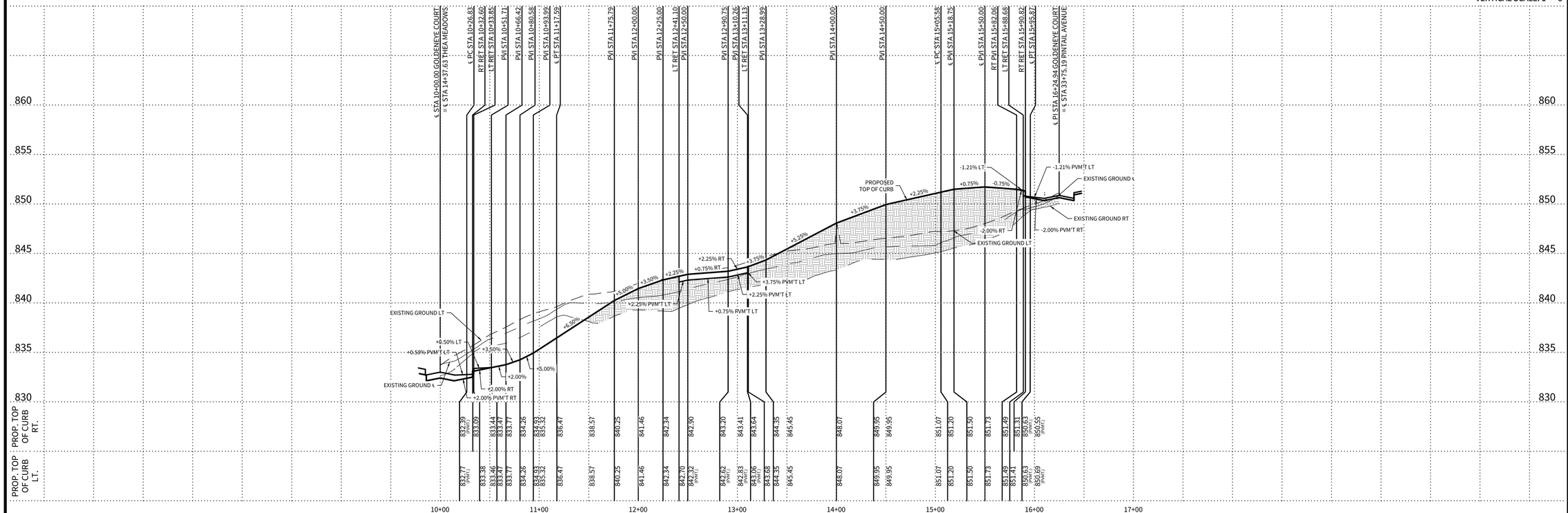

CUDEENGINEERS.COM

CUDE ENGINEERS EST. 1980

4122 Pond Hill Road, Suite 101
San Antonio, Texas 78231
P:(210) 681.2951 F: (210)523.7112

GRACE VALLEY RANCH
PHASE 3B

STREET PLAN & PROFILE -
GOLDENEYE COURT

DATE
09/26/2024

PROJECT NO.
03346.010

DRAWN BY
M.A.S./R.B.

CHECKED BY
K.M.H.

REVISIONS
1.
2.
3.
4.
5.
6.
7.
8.
9.

STATE OF TEXAS
KYLE M. HUDEK
138753
LICENSED
PROFESSIONAL ENGINEER
10/01/2024

CUDE ENGINEERS
TBPE No. 455
TBPLS No. 10048500

C7.01

D:\03346\03D\2-DWGS FINAL\C7.01_STPP_GOLDENEYE COURT.dwg, 9/26/2024 11:18:am, mmadrid

REPRODUCTION OF THE ORIGINAL SIGNED AND SEALED PLAN AND/OR ELECTRONIC MEDIA MAY HAVE BEEN INADVERTENTLY ALTERED. CONTRACTOR IS RESPONSIBLE FOR VERIFYING THE SCALE OF THE DOCUMENT AND CONTACTING CUDE ENGINEERS TO VERIFY DISCREPANCIES PRIOR TO CONSTRUCTION.

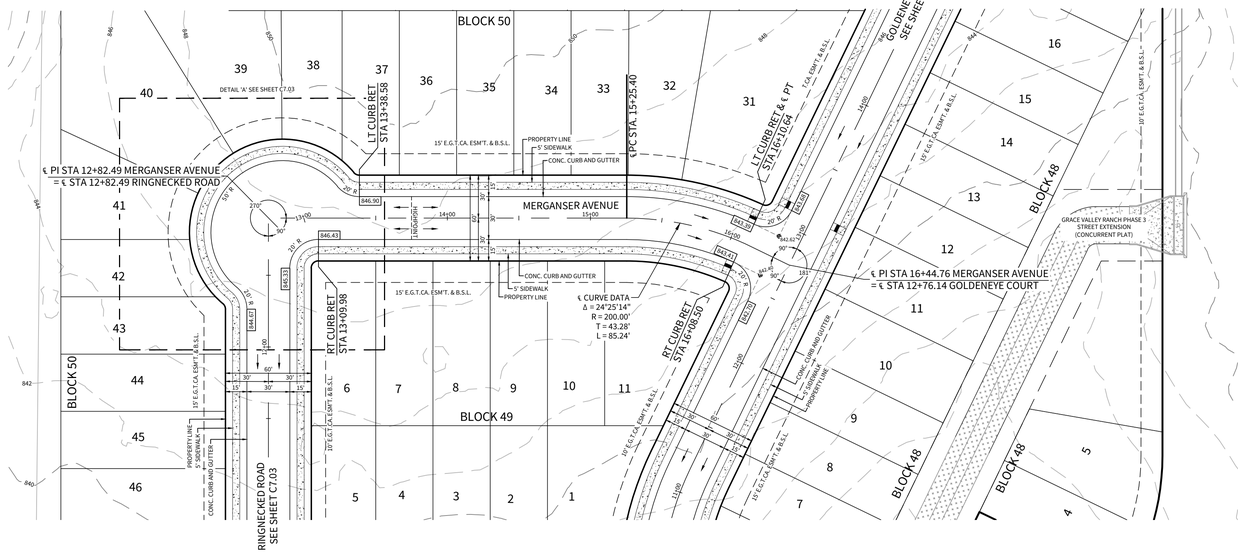

MERGANSER AVENUE

STA. 12+82.49 TO STA. 16+44.76

HORIZONTAL SCALE: 1" = 50'
VERTICAL SCALE: 1" = 5'

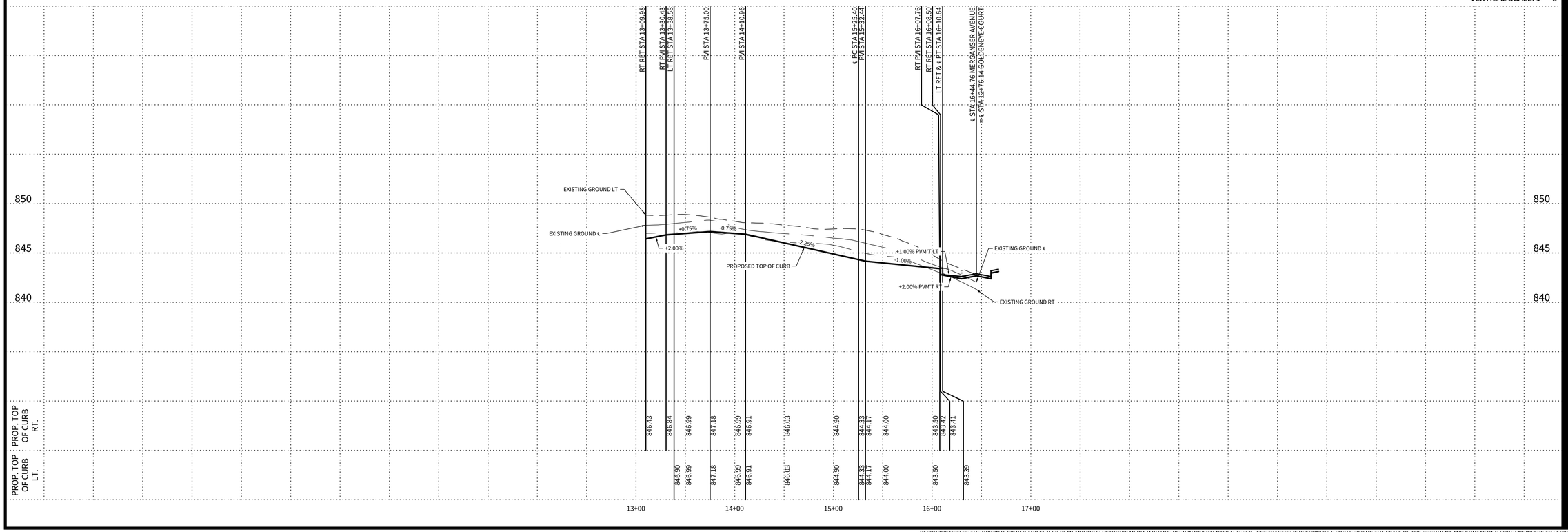

LEGEND

- SIDEWALK CONSTRUCTED WITH INFRASTRUCTURE
- STREET WASHOUT (SEE DETAIL SHEETC7.06)
- STREET CENTERLINE
- EXISTING CONTOURS
- XXX.XX - TOP OF CURB SPOT ELEVATION
- DRIVEWAY
- XXX.XX - PAVEMENT ELEVATION

COSA TYPE "III" WHEEL CHAIR RAMPS ARE INDICATED THUS
" " UNLESS OTHERWISE NOTED.

(SEE DETAIL SHEET C7.07) FOR ADA RAMPS AT SIDEWALK INTERSECTIONS .
DETECTABLE WARNING PAVER WITH TRUNCATED DOMES ONLY.

SCALE: 1"=50'
50 25 0 50

CUDEENGINEERS.COM
CUDE ENGINEERS
4122 Pond Hill Road, Suite 101
San Antonio, Texas 78231
P:(210) 681.2951 F: (210)523.7112

GRACE VALLEY RANCH PHASE 3B

STREET PLAN & PROFILE - MERGANSER AVENUE

DATE 08/05/2024
PROJECT NO. 03346.010
DRAWN BY M.A.S./R.B.
CHECKED BY K.M.H.

REVISIONS
1.
2.
3.
4.
5.
6.
7.
8.
9.

STATE OF TEXAS
KYLE M. HUDEK
138753
LICENSED
PROFESSIONAL ENGINEER
08/12/2024

CUDE ENGINEERS
TBPE No. 455
TBPLS No. 10048500

C7.02

REPRODUCTION OF THE ORIGINAL SIGNED AND SEALED PLAN AND/OR ELECTRONIC MEDIA MAY HAVE BEEN INADVERTENTLY ALTERED. CONTRACTOR IS RESPONSIBLE FOR VERIFYING THE SCALE OF THE DOCUMENT AND CONTACTING CUDE ENGINEERS TO VERIFY DISCREPANCIES PRIOR TO CONSTRUCTION.

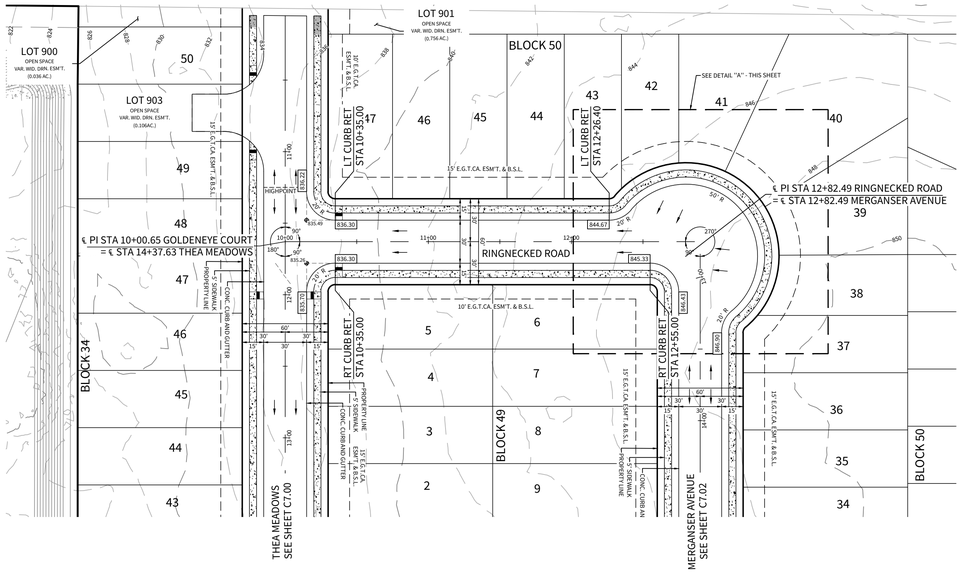

RINGNECKED ROAD

STA. 10+00.00 TO STA. 12+82.49

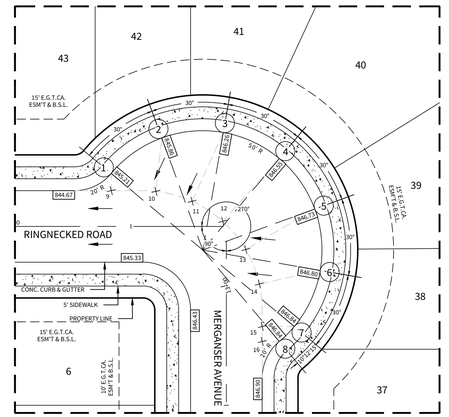

DETAIL "A"
SCALE: 1" = 30'

RINGNECKED ROAD KNUCKLE-SAC	
POINT	PAVEMENT ELEVATION
9	844.49
10	844.83
11	845.05
12	845.27
13	845.48
14	845.70
15	845.99
16	846.12

LEGEND

- SIDEWALK CONSTRUCTED WITH INFRASTRUCTURE
- STREET WASHOUT (SEE DETAIL SHEETC7.06)
- STREET CENTERLINE
- EXISTING CONTOURS
- XXX.XX - TOP OF CURB SPOT ELEVATION
- DRIVEWAY
- XXX.XX - PAVEMENT ELEVATION

COSA TYPE "III" WHEEL CHAIR RAMPS ARE INDICATED THUS
" " UNLESS OTHERWISE NOTED.

(SEE DETAIL SHEET C7.07) FOR ADA RAMPS AT SIDEWALK INTERSECTIONS .
DETECTABLE WARNING PAVER WITH TRUNCATED DOMES ONLY.

HORIZONTAL SCALE: 1" = 50'
VERTICAL SCALE: 1" = 5'

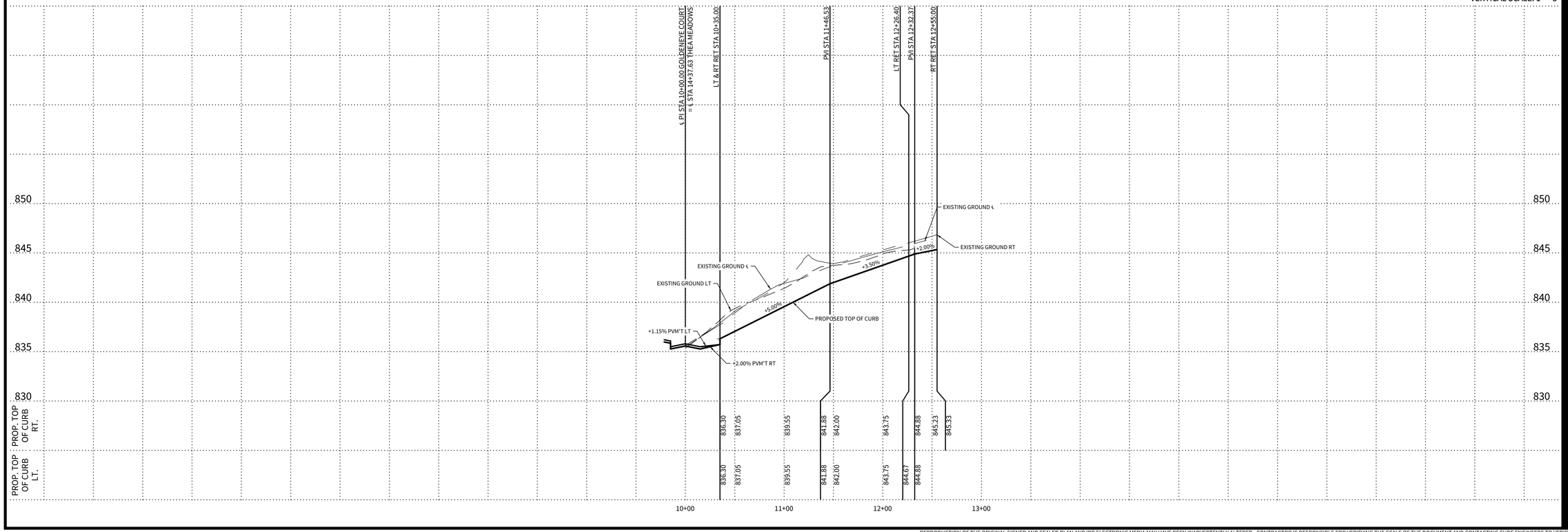

CUDEENGINEERS.COM

CUDE ENGINEERS

4122 Pond Hill Road, Suite 101
San Antonio, Texas 78231
P:(210) 681.2951 F: (210)523.7112

GRACE VALLEY RANCH
PHASE 3B

STREET PLAN & PROFILE - RINGNECKED ROAD

DATE
09/26/2024

PROJECT NO.
03346.010

DRAWN BY
M.A.S./R.B.

CHECKED BY
K.M.H.

REVISIONS
1.
2.
3.
4.
5.
6.
7.
8.
9.

STATE OF TEXAS
KYLE M. HUDEK
138753
LICENSED
PROFESSIONAL ENGINEER
10/01/2024

CUDE ENGINEERS
TBPE No. 455
TBPLS No. 10048500

C7.03

REPRODUCTION OF THE ORIGINAL SIGNED AND SEALED PLAN AND/OR ELECTRONIC MEDIA MAY HAVE BEEN INADVERTENTLY ALTERED. CONTRACTOR IS RESPONSIBLE FOR VERIFYING THE SCALE OF THE DOCUMENT AND CONTACTING CUDE ENGINEERS TO VERIFY DISCREPANCIES PRIOR TO CONSTRUCTION.

PINTAIL AVENUE CUL-DE-SAC	
POINT	TOP OF CURB ELEVATION
1	850.66
2	850.31
3	849.96
4	849.61
5	849.27
6	848.92
7	848.59
8	848.97
9	849.55
10	850.13
11	850.70

LEGEND

- SIDEWALK CONSTRUCTED WITH INFRASTRUCTURE
- STREET WASHOUT (SEE DETAIL SHEETC7.06)
- STREET CENTERLINE
- EXISTING CONTOURS
- XXX.XX - TOP OF CURB SPOT ELEVATION
- DRIVEWAY
- XXX.XX - PAVEMENT ELEVATION

COSA TYPE "III" WHEEL CHAIR RAMPS ARE INDICATED THUS " " UNLESS OTHERWISE NOTED.

(SEE DETAIL SHEET C7.07) FOR ADA RAMPS AT SIDEWALK INTERSECTIONS . DETECTABLE WARNING PAVER WITH TRUNCATED DOMES ONLY.

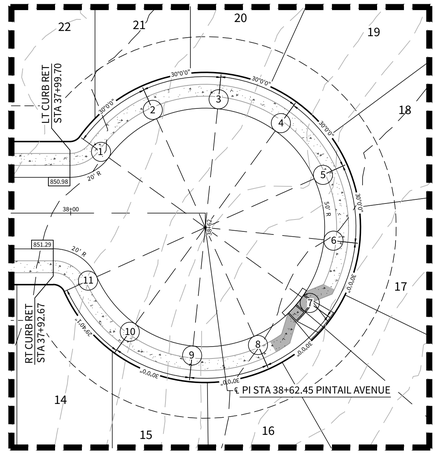

DETAIL "B"
SCALE: 1" = 30'

DETAIL "C"
SCALE: 1" = 30'

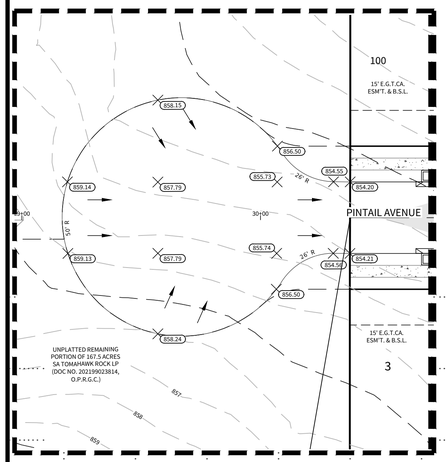

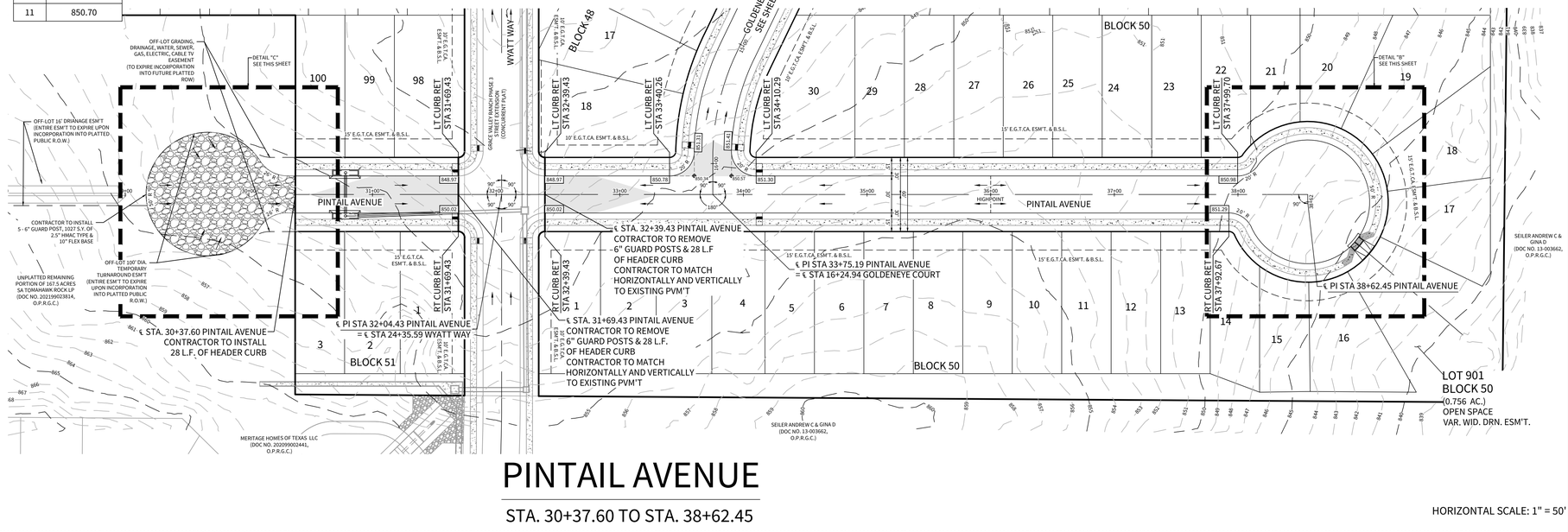

SCALE: 1"=50'
50 25 0 50

PINTAIL AVENUE

STA. 30+37.60 TO STA. 38+62.45

HORIZONTAL SCALE: 1" = 50'

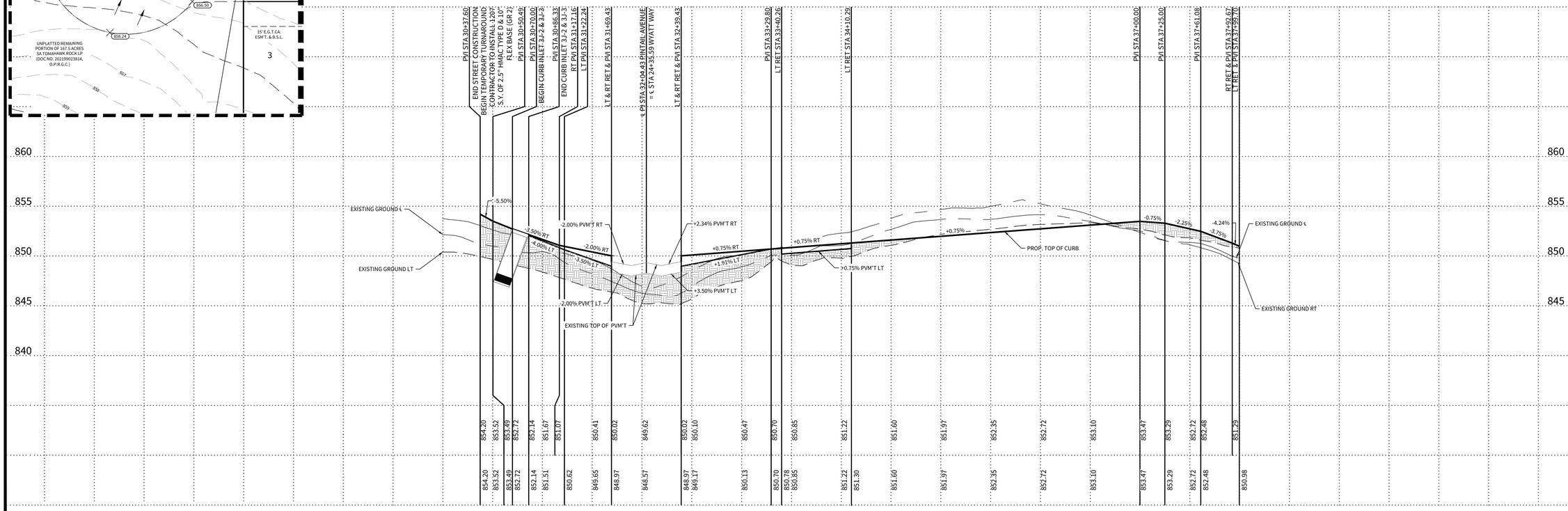

CUDEENGINEERS.COM

4122 Pond Hill Road, Suite 101
San Antonio, Texas 78231
P:(210) 681.2951 F: (210)523.7112

GRACE VALLEY RANCH PHASE 3B

STREET PLAN & PROFILE - PINTAIL AVENUE

DATE
11/27/2024

PROJECT NO.
03346.010

DRAWN BY
M.A.S./R.B.

CHECKED BY
K.M.H.

REVISIONS
1.
2.
3.
4.
5.
6.
7.
8.
9.

STATE OF TEXAS
KYLE M. HUDEK
136753
LICENSED
PROFESSIONAL ENGINEER
11/27/2024
CUDE ENGINEERS
TBPE No. 455
TBPLS No. 10048500

C7.04

REPRODUCTION OF THE ORIGINAL SIGNED AND SEALED PLAN AND/OR ELECTRONIC MEDIA MAY HAVE BEEN INADVERTENTLY ALTERED. CONTRACTOR IS RESPONSIBLE FOR VERIFYING THE SCALE OF THE DOCUMENT AND CONTACTING CUDE ENGINEERS TO VERIFY DISCREPANCIES PRIOR TO CONSTRUCTION.

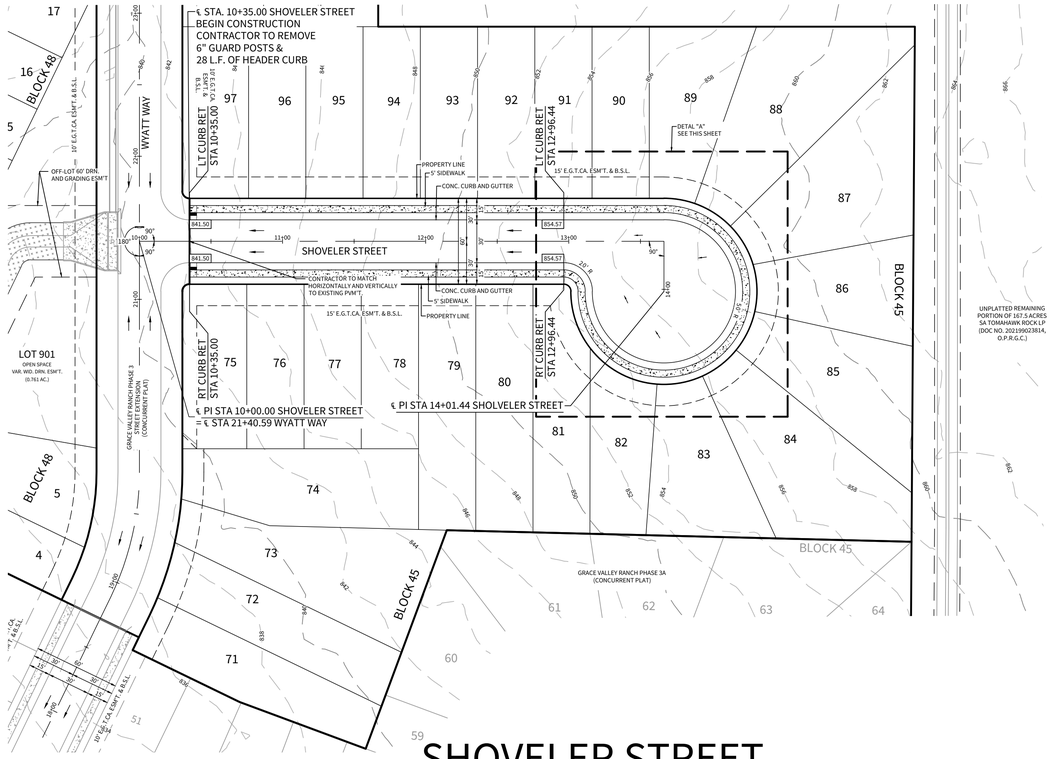

SHOVELER STREET CUL-DE-SAC	
POINT	TOP OF CURB ELEVATION
1	857.61
2	858.74
3	859.88
4	861.02
5	860.12
6	859.23
7	858.33
8	857.44
9	856.54
10	855.64

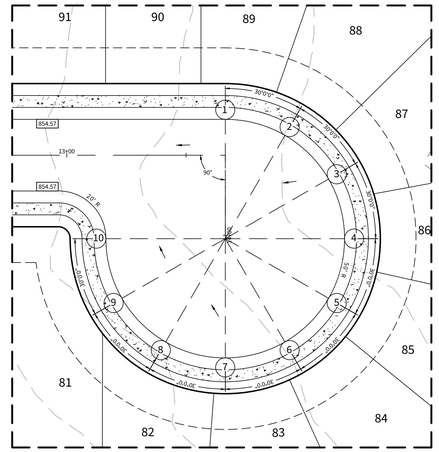

LEGEND

- SIDEWALK CONSTRUCTED WITH INFRASTRUCTURE
- STREET WASHOUT (SEE DETAIL SHEETC7.06)
- STREET CENTERLINE
- EXISTING CONTOURS
- XXX.XX - TOP OF CURB SPOT ELEVATION
- DRIVEWAY
- XXX.XX - PAVEMENT ELEVATION

COSA TYPE "III" WHEEL CHAIR RAMPS ARE INDICATED THUS
" " UNLESS OTHERWISE NOTED.

(SEE DETAIL SHEET C7.07) FOR ADA RAMPS AT SIDEWALK INTERSECTIONS .
DETECTABLE WARNING PAVER WITH TRUNCATED DOMES ONLY.

SHOVELER STREET

STA. 10+35.00 TO STA. 14+01.44

HORIZONTAL SCALE: 1" = 50'
VERTICAL SCALE: 1" = 5'

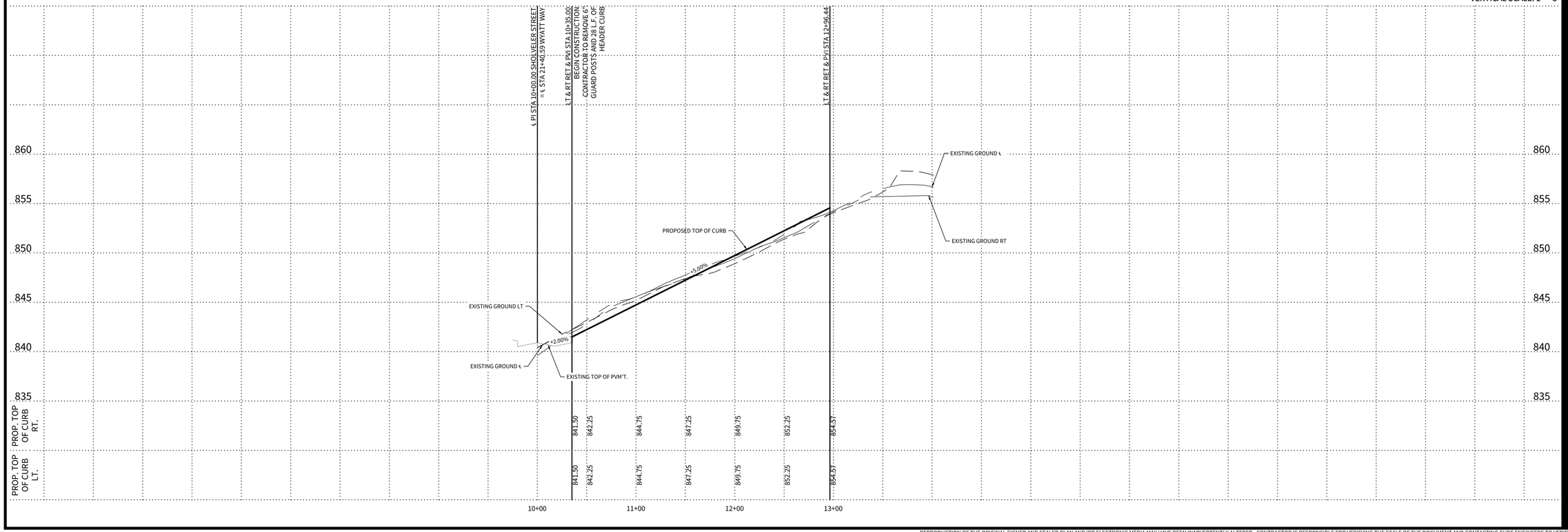

CUDEENGINEERS.COM

CUDE ENGINEERS

4122 Pond Hill Road, Suite 101
San Antonio, Texas 78231
P:(210) 681.2951 F: (210)523.7112

GRACE VALLEY RANCH PHASE 3B

STREET PLAN & PROFILE - SHOVELER STREET

DATE
09/24/2024

PROJECT NO.
03346.010

DRAWN BY
M.A.S./R.B.

CHECKED BY
K.M.H.

REVISIONS
1.
2.
3.
4.
5.
6.
7.
8.
9.

STATE OF TEXAS
KYLE M. HUDEK
138753
LICENSED
PROFESSIONAL ENGINEER
10/01/2024

CUDE ENGINEERS
TBPE No. 455
TBPLS No. 10048500

C7.05

REPRODUCTION OF THE ORIGINAL SIGNED AND SEALED PLAN AND/OR ELECTRONIC MEDIA MAY HAVE BEEN INADVERTENTLY ALTERED. CONTRACTOR IS RESPONSIBLE FOR VERIFYING THE SCALE OF THE DOCUMENT AND CONTACTING CUDE ENGINEERS TO VERIFY DISCREPANCIES PRIOR TO CONSTRUCTION.

STREET PAVEMENT DESIGN OPTIONS (TTL, INC. - 00220903168.00)

1. PAVEMENT SECTION REQUIRED IS TO BE DETERMINED BY GEOTECHNICAL ENGINEER ON-SITE.

SUBGRADE NOTES (*):

- THE SUBGRADE WILL BE PROOF ROLLED TO IDENTIFY SOFT AREAS BEFORE STABILIZATION.
- THE SUBGRADE PLASTICITY INDEX VALUE IS EXPECTED TO BE GREATER THAN 20. SUBGRADE STABILIZATION IS NEEDED.
- ALL FILL UNDER ROADWAY TO BE MAX PI 35.
- UNDERCUT SOFT, WEAK, AND UNSTABLE SOILS BY EXCAVATING BELOW SUBGRADE LEVEL TO EXPOSE STABLE SOILS. THE EXCAVATED SOIL CAN BE USED TO RESTORE THE EXCAVATION SUBGRADE, PROVIDED THAT THE SOILS ARE RELATIVELY FREE AND CLEAN OF DELETERIOUS MATERIAL AND MATERIALS EXCEEDING 3 INCHES IN MAXIMUM DIMENSION. THE EXCAVATED SOIL, OR IMPORTED FILL SOIL, SHALL BE PLACED IN MAXIMUM 6-INCH COMPACTED LIFTS. EACH LIFT OF SOIL SHALL BE MOISTURE CONDITIONED BETWEEN PLUS OR MINUS THREE (±3) PERCENTAGE POINTS OF THE OPTIMUM MOISTURE CONTENT AND COMPACTED TO AT LEAST 95 PERCENT OF THE MAXIMUM DRY DENSITY DETERMINED IN ACCORDANCE WITH THE STANDARD COMPACTION EFFORT (ASTM D 698). IF UNDERCUTTING DEEPER THAN ABOUT 3 FEET IS NEEDED, CONTACT FSG.
- SOIL SUBGRADE AREAS REQUIRING FILL PLACEMENT SHOULD BE SCARIFIED TO A DEPTH OF ABOUT EIGHT (8) INCHES AND MOISTURE CONDITIONED BETWEEN PLUS OR MINUS TWO (±2) POINTS OF THE OPTIMUM MOISTURE CONTENT. THE MOISTURE CONDITIONED SUBGRADE SHOULD THEN BE COMPACTED TO AT LEAST 95 PERCENT OF THE MAXIMUM DRY DENSITY DETERMINED IN ACCORDANCE WITH ASTM D 698. THE SUBGRADE SHOULD BE MOISTURE CONDITIONED JUST PRIOR TO FILL PLACEMENT SO THE SUBGRADE MAINTAINS ITS COMPACTION MOISTURE LEVELS AND DOES NOT DRY OUT.
- ANY FILL 5' OR GREATER IN THICKNESS IS TO BE COMPACTED TO D1557.
- ON-SITE SOILS (GENERAL FILL), SELECT FILL OR GRANULAR FILL SOIL SHOULD BE PLACED TO ACHIEVE THE DESIRED ELEVATION.

GENERAL NOTES (**)

- INPUT PARAMETERS ARE SHOWN IN TABLE NO. 6. PLEASE CALL US TO PROVIDE PAVEMENT RECOMMENDATIONS, IF NEEDED, FOR DIFFERENT INPUT VALUES.
- IF REPETITIVE TRUCK OR HEAVY TRUCK TRAFFIC IS ANTICIPATED, PLEASE CONTACT US FOR REVISED PAVEMENT RECOMMENDATIONS.
- PAVEMENT SECTION RECOMMENDATIONS ARE BASED ON A CBR VALUE OF 1.8. THE PAVEMENT RECOMMENDATIONS PRESENTED ABOVE ARE NOT BASED ON THE SHRINK / SWELL CHARACTERISTICS OF THE UNDERLYING SOILS. IF WATER IS ALLOWED TO GET UNDERNEATH THE ASPHALT / CONCRETE OR IF MOISTURE CONTENT OF THE BASE OR SUBGRADE CHANGES SIGNIFICANTLY, THEN PAVEMENT DISTRESS WILL OCCUR. MOISTURE PENETRATION UNDERNEATH THE ASPHALT PAVEMENT SURFACE WILL BE REDUCED BY USING DEEPER CURBS; CURBS EXTENDING A MINIMUM OF 3 INCHES INTO SUBGRADE.
- THE PAVEMENT CAN EXPERIENCE CRACKING AND DEFORMATION DUE TO SHRINKAGE AND SWELLING CHARACTERISTICS OF THE SOILS AS DESCRIBED IN THE VERTICAL MOVEMENTS SECTION OF THIS REPORT.

SUBGRADE VERIFICATION:

- AT THE TIME OF CONSTRUCTION, THE FINAL PAVEMENT SUBGRADE WILL BE OBSERVED AND VERIFIED BY A REPRESENTATIVE OF TTL, INC.

PRIME COAT:

- THE PRIME COAT SHOULD CONSIST OF SEALING THE BASE WITH AN OIL SUCH AS MC-30 OR AE-P ASPHALT CEMENT. THE PRIME COAT SHOULD BE APPLIED AT A RATE NOT OT EXCEED 0.35 GALLONS PER SQUARE YARD WITH MATERIALS WHICH MEET TXDOT ITEM 300. THE PRIME COAT WILL HELP TO MINIMIZE PENETRATION OF RAINFALL AND OTHER MOISTURE THAT PENETRATES THE BASE.

TACK COAT:

- THE ASPHALTIC MATERIAL USED FOR TACK COAT SHALL MEET THE REQUIREMENTS FOR “ASPHALT CEMENT”, “CUT-BACK ASPHALT” OR “EMULSIFIED ASPHALT” IN ITEM NO. 300, “ASPHALTS, OILS AND EMULSIONS” OF THE TEXAS DEPARTMENT OF TRANSPORTATION STANDARD SPECIFICATIONS. THE ASPHALTIC MATERIAL USED FOR TACK COAT SHALL BE THE TYPE OR GRADE SHOWN IN THE REFERRING SPECIFICATION, OR ON THE PLANS, OR AS DIRECTED/APPROVED BY THE ENGINEER.

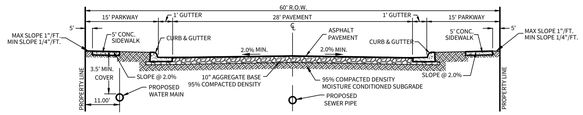

LOCAL "A" STREET CROSS-SECTION

N.T.S.

STREET TYPE	HMAC TYPE "D"	LIME STABILIZED SUBGRADE	FLEX BASE (TY A GR 2)	STRUCTURAL NUMBER
LOCAL "A"	2.5"	---	10"	2.50

STREET PAVEMENT DESIGN

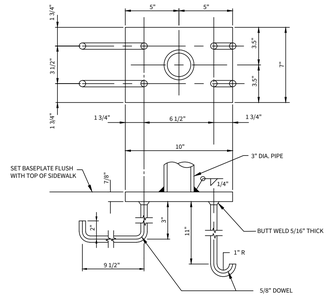

PIPE ANCHORAGE DETAILS

N.T.S.

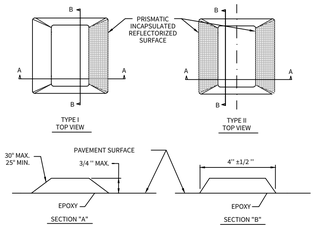

1) REFLECTORIZED BLUE - FIRE HYDRANT

2) ADHENSIVE SHALL BE APPLIED IN SUFFICIENT TO ENSURE THE FOLLOWING:
   a) 100 PERCENT OF THE BONDING AREA OF RAISED PAVEMENT MARKERS SHALL BE IN CONTACT WITH THE ADHESIVE.
   b) RAISED PAVEMENT MARKERS SHALL NOT BE IN CONTACT WITH THE PAVEMENT SURFACE, BUT SHALL BE SEATED ON A CONTINUOUS LAYER OF ADHESIVE.
   c) BITUMINOUS ADHESIVE FOR MARKERS ON BITUMIOUS PAVEMENTS. EPOXY ADHENSIVE FOR MARKERS ON PORTLAND CEMENT CONCRETE PAVEMENTS. EPOXY ADHESIVE SHALL BE MACHINE MIXED.

3) RAISED PAVEMENT MARKERS SHALL BE FREE OF RUST, SCALE, DIRT, OIL, GREASE, MOISTURE, OR CONTAMINATES WHICH MIGHT ADVERSELY AFFECT THE ADHESIVE BOND. ADHESIVE OR ANY OTHER MATERIAL THAT IMPAIRS THE FUNCTIONAL REFLECTIVITY WILL NOT BE ACCEPTABLE.

4) PLACEMENT OF RAISED PAVEMENT MARKERS SHALL BE 4 FEET OFF STREET CENTELINE TOWARD ITEM MARKED.

PAVEMENT REFLECTORS DETAIL

N.T.S.

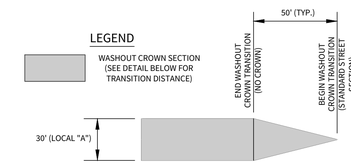

WASHOUT CROWN TRANSITION DETAIL

N.T.S.

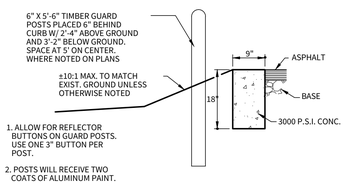

HEADER CURB DETAIL

N.T.S.

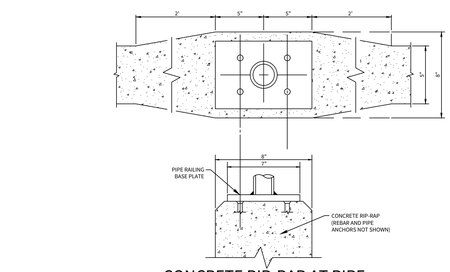

TYPICAL SIDEWALK BRIDGE SECTION AND SIDEWALK PIPE RAILING

N.T.S.

CONCRETE RIP-RAP AT PIPE RAILING BASE PLATE DETAIL

N.T.S.

NOTES:

1) CONTRACTOR TO FLARE CONCRETE RIP-RAP TO 8' AT PROPOSED PIPE RAILING BASE PLATE LOCATIONS.

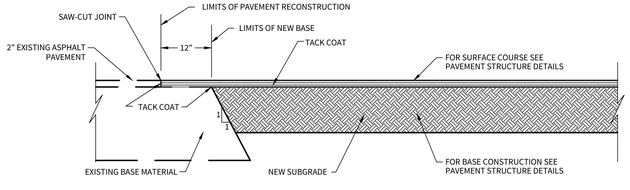

PAVEMENT JUNCTION DETAILS

N.T.S.

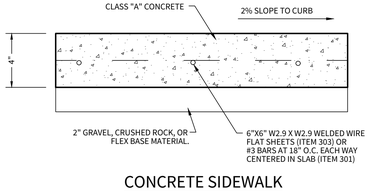

CONCRETE SIDEWALK

N.T.S.

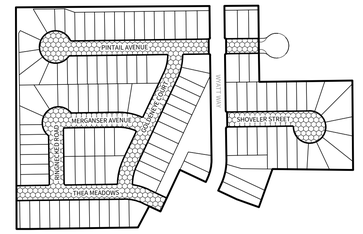

PAVEMENT DESIGN SCHEMATIC N.T.S.

NOTE:
REFERENCE GEOTECHNICAL REPORT TTL, INC NO. 00200903122.01 FOR BORING INFORMATION AND CBR LOCATIONS.

LEGEND:

LOCAL "A"	
PINTAIL AVENUE	STA. 11+35.58 - 16+56.25
GOLDENEYE COURT	STA. 10+00.00 - 14+50.78
SHOVELLER STREET	STA. 10+00.00 - 13+32.02
MERGANSER AVENUE	STA. 10+00.00 - 12+44.79
RINGNECKED ROAD	STA. 10+00.00 - 18+72.23
THEA MEADOWS	STA. 16+03.21 - 23+68.25

DETAILS ON THIS DRAWING ARE NOT TO SCALE

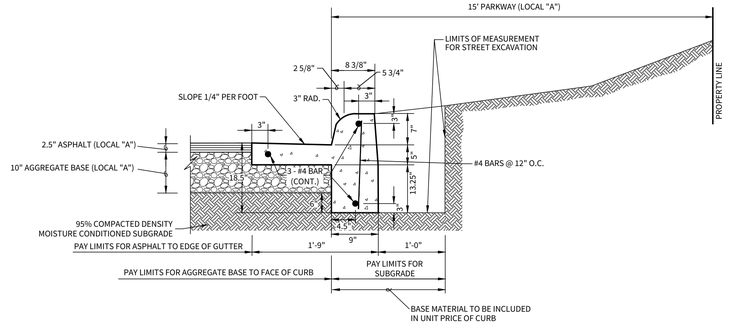

LOCAL "A" - CURB & GUTTER DETAIL

N.T.S.

CUDEENGINEERS.COM

4122 Pond Hill Road, Suite 101
San Antonio, Texas 78231
P:(210) 681.2951 F: (210)523.7112

GRACE VALLEY RANCH PHASE 3B

STANDARD STREET DETAILS

DATE
08/05/2024

PROJECT NO.
03346.010

DRAWN BY
M.A.S./R.B.

CHECKED BY
K.M.H.

REVISIONS
1.
2.
3.
4.
5.
6.
7.
8.
9.

STATE OF TEXAS
KYLE M. HUDEK
138753
LICENSED
PROFESSIONAL ENGINEER
08/12/2024

CUDE ENGINEERS
TBPE No. 455
TBPLS No. 10048500

C7.06

REPRODUCTION OF THE ORIGINAL SIGNED AND SEALED PLAN AND/OR ELECTRONIC MEDIA MAY HAVE BEEN INADVERTENTLY ALTERED. CONTRACTOR IS RESPONSIBLE FOR VERIFYING THE SCALE OF THE DOCUMENT AND CONTACTING CUDE ENGINEERS TO VERIFY DISCREPANCIES PRIOR TO CONSTRUCTION.

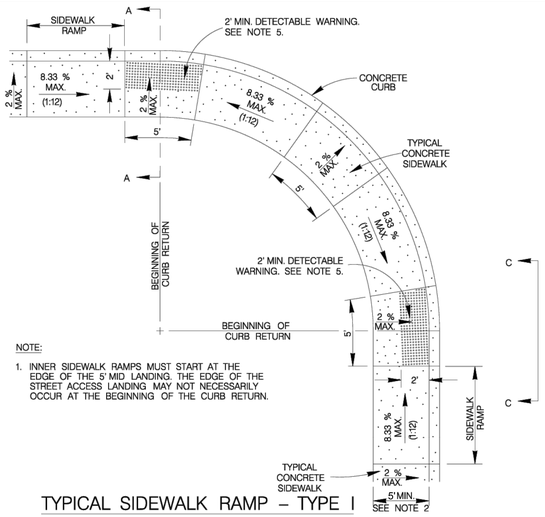

NOTE:

1. INNER SIDEWALK RAMPS MUST START AT THE EDGE OF THE 5' MID LANDING. THE EDGE OF THE STREET ACCESS LANDING MAY NOT NECESSARILY OCCUR AT THE BEGINNING OF THE CURB RETURN.

TYPICAL SIDEWALK RAMP – TYPE I

SIDEWALK ABUTS THE CURB

SCALE : 1" = 10'

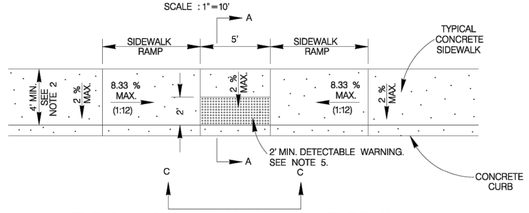

TYPICAL SIDEWALK RAMP – TYPE II

USED AT TEE INTERSECTIONS WHERE SIDEWALK ABUTS CURB

SCALE : 1" = 10'

GENERAL NOTES

1. WHEN POSSIBLE SIDEWALKS SHOULD BE PLACED NEXT TO THE PROPERTY LINE, ALLOWING A MININMUM OF 1 FOOT BUFFER. DEVIATION OF THE PATHWAY FROM A STRAIGHT LINE IS ENCOURAGED TO AVOID TREES OR OTHER OBSTRUCTIONS.
2. FOR LOCAL TYPE "A" STREETS, SIDEWALKS SHALL HAVE A MINIMUM UNOBSTRUCTED WIDTH OF 5' AND IF SEPARATED FROM THE CURB, THE SIDEWALK SHALL BE LOCATED A MINIMUM OF 3' FROM THE BACK OF CURB.
3. FOR OTHER THAN LOCAL TYPE "A" STREETS, SIDEWALKS SHALL HAVE A MINIMUM UNOBSTRUCTED WIDTH OF 5' AND SEPARATED A MINIMUM OF 3' FROM THE BACK OF CURB OR AS AN OPTION, THE SIDEWALK SHALL HAVE A MINIMUM WIDTH OF 6' WHEN LOCATED AT THE BACK OF CURB.
4. SIDEWALK RAMP LENGTHS PRESENTED IN TABLE 1 ARE GUIDELINES ONLY. SIDEWALK RAMP LENGTHS SHALL BE OF SUFFICIENT LENGTH TO MAINTAIN 8.33% (1:12) MAXIMUM SLOPE.
5. ALL CURB-RAMPS OR LANDINGS ABUTTING THE CROSSWALK SHALL HAVE A DETECTABLE WARNING 24 INCHES DEEP (IN THE DIRECTION OF PEDESTRIAN TRAVEL) AND EXTENDING THE FULL WIDTH OF THE CURB RAMP OR LANDING. THE DETECTABLE WARNING SHALL CONSIST OF RAISED TRUNCATED DOMES, ALIGNED IN A GRID PATTERN WITH A DIAMETER OF A NOMINAL 0.9 INCHES (23 MM) A HEIGHT OF NOMINAL 0.2 INCHES (5 MM) AND A CENTER-TO-CENTER SPACING OF NOMINAL 2.35 INCHES (60 MM). THE TRUNCATED DOMES MUST COMPLY WITH PROWAG.
6. DETECTABLE WARNINGS SHALL CONTRAST VISUALLY WITH ADJOINING SURFACES, EITHER LIGHT-ON-DARK, OR DARK-ON-LIGHT. THE MATERIAL USED TO PROVIDE CONTRAST SHALL BE AN INTEGRAL PART OF THE WALKING SURFACE.
7. SIDEWALK RAMP TYPE V SHALL BE USED ONLY WHERE THERE IS SIGNIFICANT RESTRICTION WITHIN THE PARKWAY TO CONSTRUCT TYPE I OR TYPE III RAMPS.
8. CONSTRUCTION OF ALL WHEELCHAIR RAMPS TO BE INCLUDED UNDER ITEMS "500 – CONCRETE CURB, GUTTER, AND CONCRETE CURB AND GUTTER" AND / OR "502 – CONCRETE SIDEWALKS". RAMP SURFACE SHALL BE BRUSH FINISHED.
9. THESE DETAILS ARE FOR REFERENCE ONLY. ACTUAL LOCATIONS OF WHEELCHAIR RAMPS TO BE SHOWN ON CONSTRUCTION PLANS. CITY CONSTRUCTION INSPECTOR CAN ADJUST LOCATIONS FOR SAFETY OR UTILITY CLEARANCE.
10. SIDEWALKS LESS THAN 5 FEET IN WIDTH SHALL BE PROVIDED WITH A PASSING SPACE AT A MAXIMUM SPACING OF 200 FEET.
11. WHEELCHAIR RAMP SHALL BE CONSTRUCTED WITH 4" CLASS "A" CONCRETE AND 2" MINIMUM GRAVEL, CRUSHED ROCK OR FLEXIBLE BASE MATERIAL.
12. REINFORCING STEEL SHALL BE #3 BARS AT 18" O.C.E.W. OR 6" x 6" – W2.9 x W2.9 WIRE MESH.
13. SIDEWALK GRADES SHALL NOT EXCEED THE GRADE ESTABLISHED FOR THE ADJACENT ROADWAY, ANY SIDEWALK CONSTRUCTION THAT DEVIATES FROM THE NATURAL GRADE OF THE ROADWAY TO CREATE A GRADE STEEPER THAN THE EXISTING ROADWAY WILL REQUIRE RAMPS, HANDRAILS AND RESTING PLATFORMS TO BE CONSTRUCTED IN ACCORDANCE WITH ADA AND TAS STANDARDS.
14. SIDEWALK CROSS GRADE SHALL HAVE A MAXIMUM SLOPE OF 2%. LANDINGS SHALL HAVE A MAXIMUM SLOPE OF 2% IN ANY DIRECTION.
15. THE CHANGE OF GRADE BETWEEN ADJACENT SURFACES SHALL BE LESS THAN 11%. THE CHANGE OF GRADE SHALL BE DEFINED AS THE ALGEBRAIC DIFFERENCE OF THE ADJACENT SURFACE SLOPES. IN THE CASE OF A STREET ACCESS RAMP DESIGNED AT THE 8.33% MAXIMUM SLOPE, THE ADJACENT PAVEMENT CROSS SLOPE SHALL BE LESS THAN 2.67% (I.E. 8.33–(–2.67) = 11). IN ADDITION, THE ADJACENT PAVEMENT CROSS SLOPE SHALL BE LESS THAN OR EQUAL TO 5%.
16. IF THE CHANGE OF GRADE BETWEEN ADJACENT SURFACES IS GREATER THAN OR EQUAL TO 11%, A LEVELING STRIP, 2 FEET IN LENGTH, SHALL BE PROVIDED TO TRANSITION THE ADJACENT SURFACES.
17. ADA COMPLIANCE IN ALTERATIONS INCLUDE ONLY THAT WORK WITHIN THE LIMITS, BOUNDARIES OR SCOPE OF A PLANNED PROJECT.

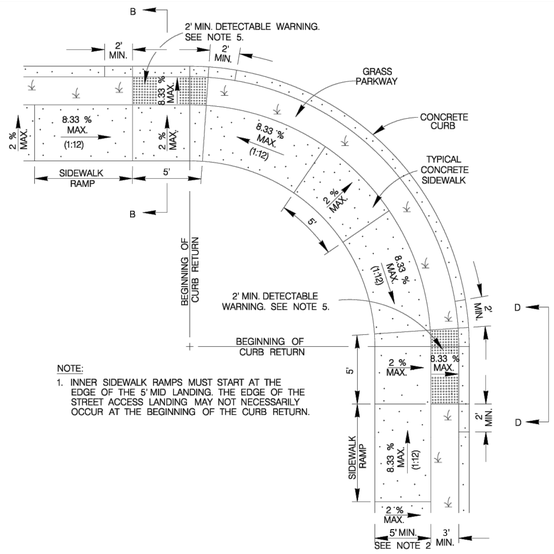

NOTE:

1. INNER SIDEWALK RAMPS MUST START AT THE EDGE OF THE 5' MID LANDING. THE EDGE OF THE STREET ACCESS LANDING MAY NOT NECESSARILY OCCUR AT THE BEGINNING OF THE CURB RETURN.

TYPICAL SIDEWALK RAMP – TYPE III

SIDEWALK SEPARATED FROM CURB

SCALE : 1" = 10'

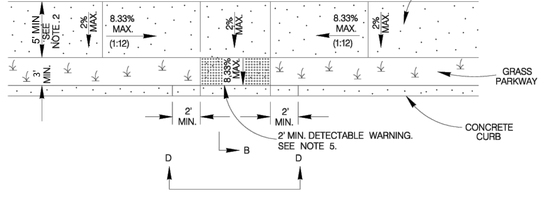

TYPICAL SIDEWALK RAMP – TYPE IV

USED AT TEE INTERSECTIONS WHERE SIDEWALK IS SEPARATED FROM CURB

SCALE : 1" = 10'

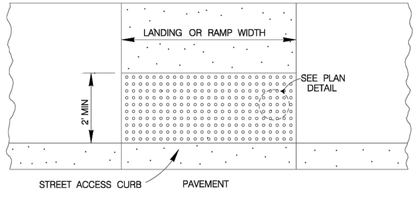

DETECTABLE WARNING SURFACE

SCALE : 1" = 4'

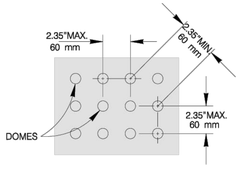

PLAN DETAIL

NO SCALE

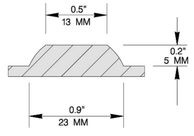

DOME SECTION

NO SCALE

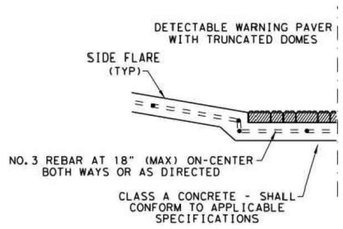

SECTION VIEW DETAIL
CURB RAMP AT DETECTIBLE WARNINGS

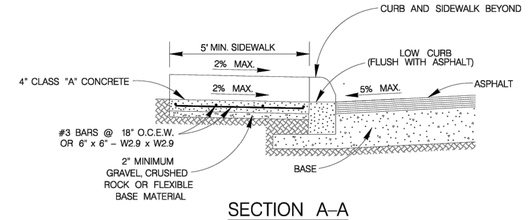

SECTION A–A

SCALE : 1" = 4'

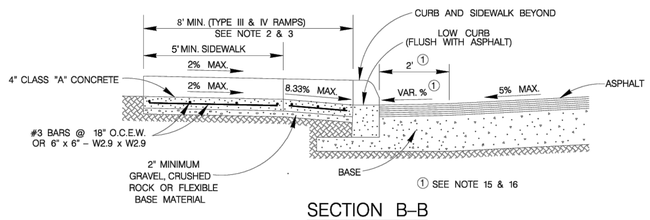

SECTION B–B

SCALE : 1" = 4'

SECTION C–C

CURB PROFILE WHERE SIDEWALK ABUTS CURB

SCALE : 1" = 4'

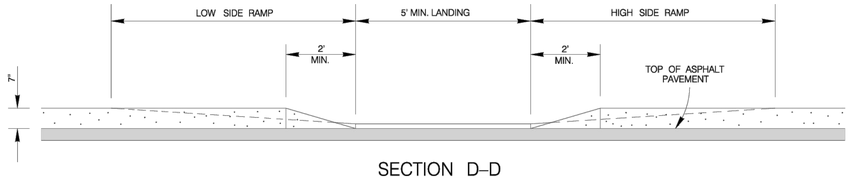

SECTION D–D

CURB PROFILE WHERE SIDEWALK IS SEPARATED FROM CURB

SCALE : 1" = 4'

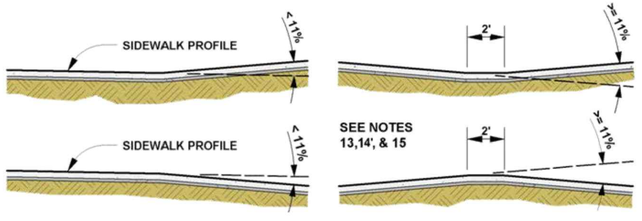

TABLE 1 (SEE NOTE 4)		
GUTTER SLOPE	SIDEWALK RAMP LENGTH (1:12)	
	LOW SIDE	HIGH SIDE
1%	5'–6"	7'–2"
2%	5'–0"	8'–4"
3%	4'–6"	10'–0"
4%	4'–2"	12'–6"
5%	3'–10"	16'–8"

SIDEWALK PROFILES AND GRADE REQUIREMENTS

NOTE:

STAMPED CONCRETE TRUNCATED DOMES WILL NOT BE ALLOWED TO BE USED FOR DETECTABLE WARNING ON WHEELCHAIR RAMPS. CONTRACTOR MUST SUBMIT TRUNCATED DOME INFORMATION THAT IS TO BE USED ON WHEELCHAIR RAMPS TO THE PROJECT MANAGER FOR APPROVAL AT LEAST 30 DAYS PRIOR TO INSTALLATION.

CUDEENGINEERS.COM

4122 Pond Hill Road, Suite 101
San Antonio, Texas 78231
P:(210) 681.2951 F: (210)523.7112

GRACE VALLEY RANCH PHASE 3B

ADA RAMP STANDARDS

DATE 08/05/2024

PROJECT NO. 03346.010

DRAWN BY M.A.S./R.B.

CHECKED BY K.M.H.

REVISIONS

1.
2.
3.
4.
5.
6.
7.
8.
9.

STATE OF TEXAS
KYLE M. HUDEK
138753
LICENSED
PROFESSIONAL ENGINEER
08/12/2024

CUDE ENGINEERS
TBPE No. 455
TBPLS No. 10048500

C7.07

REPRODUCTION OF THE ORIGINAL SIGNED AND SEALED PLAN AND/OR ELECTRONIC MEDIA MAY HAVE BEEN INADVERTENTLY ALTERED. CONTRACTOR IS RESPONSIBLE FOR VERIFYING THE SCALE OF THE DOCUMENT AND CONTACTING CUDE ENGINEERS TO VERIFY DISCREPANCIES PRIOR TO CONSTRUCTION.

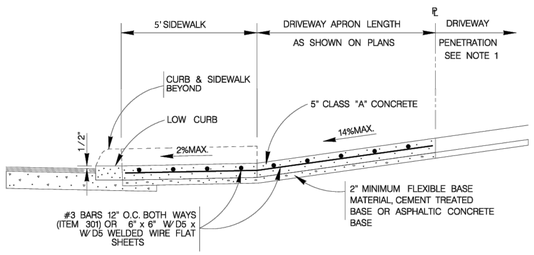

TYPICAL RESIDENTIAL DRIVEWAY SECTION

WITH SIDEWALK ABUTTING CURB

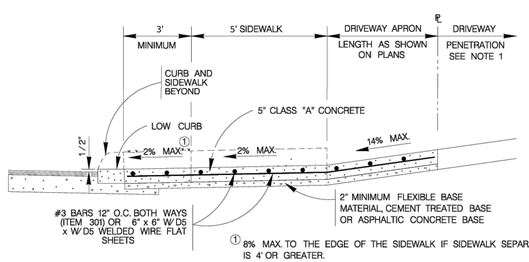

① 8% MAX. TO THE EDGE OF THE SIDEWALK IF SIDEWALK SEPARATION IS 4' OR GREATER.

TYPICAL RESIDENTIAL DRIVEWAY SECTION

WITH SIDEWALK SEPARATED FROM CURB

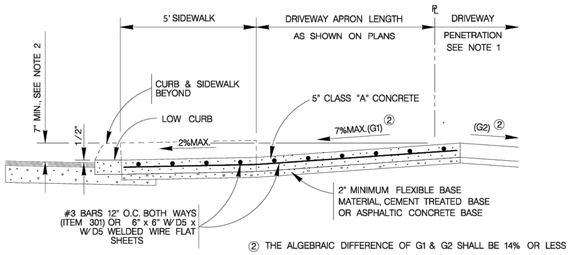

② THE ALGEBRAIC DIFFERENCE OF G1 & G2 SHALL BE 14% OR LESS

TYPICAL RESIDENTIAL DRIVEWAY SECTION

WHERE PROPERTY IS LOWER THAN STREET & SIDEWALK IS ABUTTING CURB

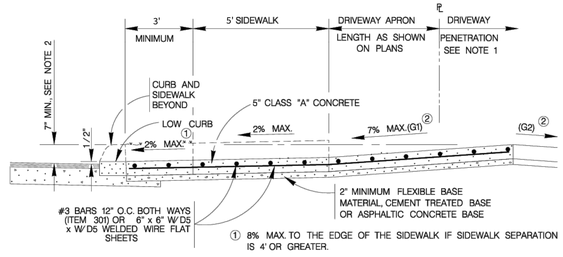

① 8% MAX. TO THE EDGE OF THE SIDEWALK IF SIDEWALK SEPARATION IS 4' OR GREATER.

② THE ALGEBRAIC DIFFERENCE OF G1 & G2 SHALL BE 14% OR LESS

TYPICAL RESIDENTIAL DRIVEWAY SECTION

WHERE PROPERTY IS LOWER THAN STREET & SIDEWALK IS SEPARATED FROM CURB

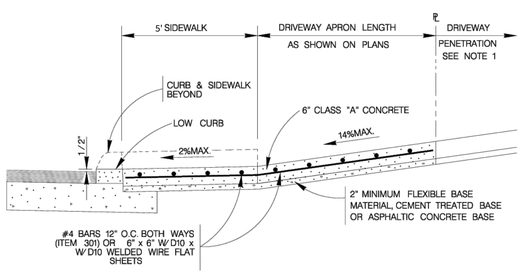

TYPICAL COMMERCIAL DRIVEWAY SECTION

WITH SIDEWALK ABUTTING CURB

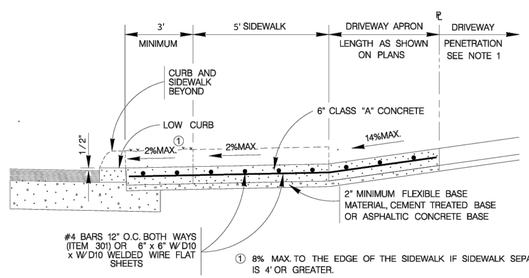

① 8% MAX. TO THE EDGE OF THE SIDEWALK IF SIDEWALK SEPARATION IS 4' OR GREATER.

TYPICAL COMMERCIAL DRIVEWAY SECTION

WITH SIDEWALK SEPARATED FROM CURB

CONCRETE DRIVEWAY NOTES

1. DRIVEWAY PENETRATION REFERS TO A PORTION OF THE DRIVEWAY THAT MAY BE NECESSARY TO RECONSTRUCT WITHIN PRIVATE PROPERTY TO COMPLY WITH A MAXIMUM DRIVEWAY SLOPE. THIS PORTION OF THE DRIVEWAY SHALL BE PAID FOR UNDER THE FOLLOWING ITEMS AS MAY APPLY:
   A.) CONCRETE DRIVEWAY PAID FOR UNDER ITEM NO. 503.1 OR 503.2.
   B.) ASPHALTIC CONCRETE DRIVEWAY PAID FOR UNDER ITEM NO. 503.4 AND SHALL INCLUDE A MINIMUM OF 1" ASPHALT TYPE 'D' & 6" FLEXIBLE BASE
   C.) GRAVEL DRIVEWAY PAID FOR UNDER ITEM NO. 503.5 AND SHALL INCLUDE A MINIMUM OF 6" FLEXIBLE BASE
2. 7" MINIMUM HEIGHT WILL NOT NECESSARILY OCCUR AT THE PROPERTY LINE. IT MAY OCCUR WITHIN THE RIGHT OF WAY OR WITHIN THE DRIVEWAY PENETRATION ON PRIVATE PROPERTY.
3. THE PROPOSED DRIVEWAY SHOULD MATCH THE EXISTING WIDTH AT THE PROPERTY LINE BUT UNLESS AUTHORIZED BY THE CITY TRAFFIC ENGINEER, THE WIDTH SHALL BE WITHIN THE FOLLOWING VALUES:

TYPE	MINIMUM	MAXIMUM
RESIDENTIAL	10'	20'
COMMERCIAL – ONE WAY	12'	20'
COMMERCIAL – TWO WAY	24'	30'

4. FOR LOCAL TYPE "A" STREETS, SIDEWALK SHALL HAVE A MINIMUM WIDTH OF 5' AND IF SEPARATED FROM THE CURB, THE SIDEWALK SHALL BE LOCATED A MINIMUM OF 3' FROM THE BACK OF CURB.
5. FOR OTHER THAN LOCAL TYPE "A" STREETS, THE SIDEWALK SHALL HAVE A MINIMUM WIDTH OF 5' AND SEPARATED A MINIMUM OF 3' FROM THE BACK OF CURB OR, AS AN OPTION, THE SIDEWALK SHALL HAVE A MINIMUM WIDTH OF 6' WHEN LOCATED AT THE BACK OF CURB.
6. DUMMY JOINTS PARALLEL TO THE CURB SHALL BE PLACED WHERE THE SIDEWALK MEETS THE DRIVEWAY. DUMMY JOINTS PERPENDICULAR TO THE CURB, AND WITHIN THE BOUNDARIES OF THE PARALLEL DUMMY JOINTS, SHALL BE PLACED AT INTERVALS EQUAL TO THE WIDTH OF THE SIDEWALK.
7. A MINIMUM OF TWO ROUND AND SMOOTH DOWEL BARS 3 /8" IN DIAMETER AND 18" IN LENGTH SHALL BE SPACED 18" APART AT EACH EXPANSION JOINT.
8. SIDEWALK RAMP LENGTHS SHALL BE OF SUFFICIENT LENGTH TO MAINTAIN 8.33% (1:12) MAXIMUM SLOPE. WHERE SIDEWALKS CROSS DRIVEWAYS, SIDEWALK CROSS SLOPE SHALL NOT EXCEED 2%.
9. SIDEWALK RAMP SURFACE SHALL BE BRUSH FINISHED.

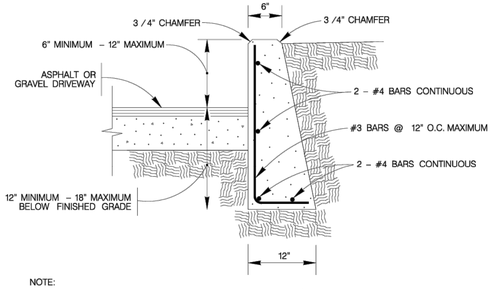

NOTE:
1. COST OF REINFORCEMENT TO BE INCLUDED IN UNIT COST OF ITEM 307.1.
2. CONCRETE RETAINING WALL COMBINATION TYPE SHALL BE USED FOR CONCRETE DRIVEWAYS.

DRIVEWAY – CONCRETE RETAINING WALL

ON COMPACTED SUBGRADE

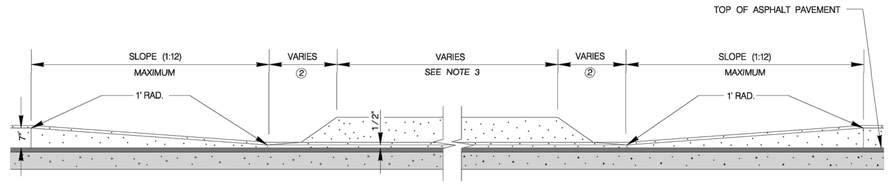

② RESIDENTIAL : 2' MAXIMUM;
COMMERCIAL: SEE PLAN VIEW

CURB PROFILE AT DRIVEWAY

WITH SIDEWALK ABUTTING CURB

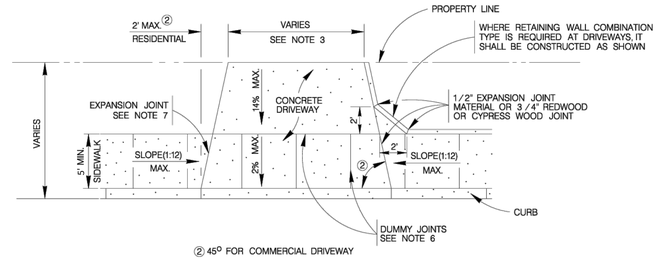

② 45º FOR COMMERCIAL DRIVEWAY

TYPICAL DRIVEWAY PLAN VIEW

WITH SIDEWALK ABUTTING CURB

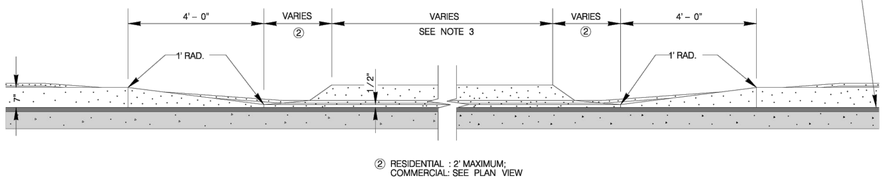

② RESIDENTIAL : 2' MAXIMUM;
COMMERCIAL: SEE PLAN VIEW

CURB PROFILE AT DRIVEWAY

WITH SIDEWALK SEPARATED FROM CURB

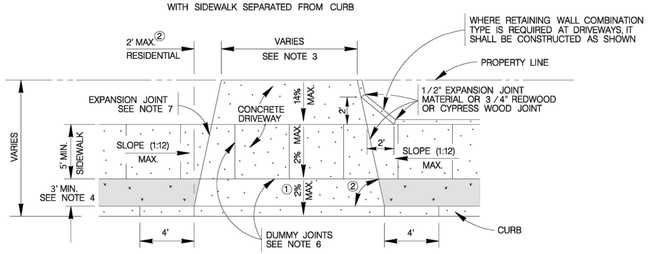

① 8% MAX. TO THE EDGE OF THE SIDEWALK IF SIDEWALK SEPARATION IS 4' OR GREATER.

② 45º FOR COMMERCIAL DRIVEWAY

TYPICAL DRIVEWAY PLAN VIEW

WITH SIDEWALK SEPARATED FROM CURB

CUDEENGINEERS.COM

CUDE ENGINEERS

4122 Pond Hill Road, Suite 101
San Antonio, Texas 78231
P:(210) 681.2951 F: (210)523.7112

GRACE VALLEY RANCH
PHASE 3B

TYPICAL CONCRETE DRIVEWAY STANDARDS

DATE
08/05/2024

PROJECT NO.
03346.010

DRAWN BY
M.A.S./R.B.

CHECKED BY
K.M.H.

REVISIONS
1.
2.
3.
4.
5.
6.
7.
8.
9.

STATE OF TEXAS
KYLE M. HUDEK
138753
LICENSED
PROFESSIONAL ENGINEER
08/12/2024

CUDE ENGINEERS
TBPE No. 455
TBPLS No. 10048500

C7.08

REPRODUCTION OF THE ORIGINAL SIGNED AND SEALED PLAN AND/OR ELECTRONIC MEDIA MAY HAVE BEEN INADVERTENTLY ALTERED. CONTRACTOR IS RESPONSIBLE FOR VERIFYING THE SCALE OF THE DOCUMENT AND CONTACTING CUDE ENGINEERS TO VERIFY DISCREPANCIES PRIOR TO CONSTRUCTION.

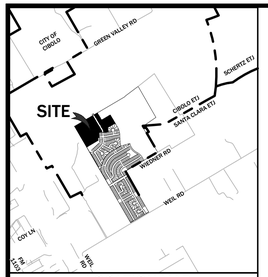

LOCATION MAP N.T.S.

NOTE:

CONTRACTOR TO COORDINATE SIGN PLACEMENT WITH SIDEWALK/ADA RAMP CONSTRUCTION TO AVOID ANY POSSIBLE CONFLICTS.

SCALE: 1"=50'
50 25 0 50

DEVELOPER:

LENNAR HOMES OF TEXAS LAND AND CONSTRUCTION, LTD.
CONTACT PERSON: RICHARD MOTT
100 NE LOOP 410, SUITE 1155
SAN ANTONIO, TX 78216
TEL: (210) 403-6200

CIVIL ENGINEER:

CUDE ENGINEERS
CONTACT PERSON: CHRIS CHAFFEE, P.E.
4122 POND HILL ROAD, SUITE 101
SAN ANTONIO, TX 78231
TEL: (210) 681-2951
FAX: (210) 523-7112

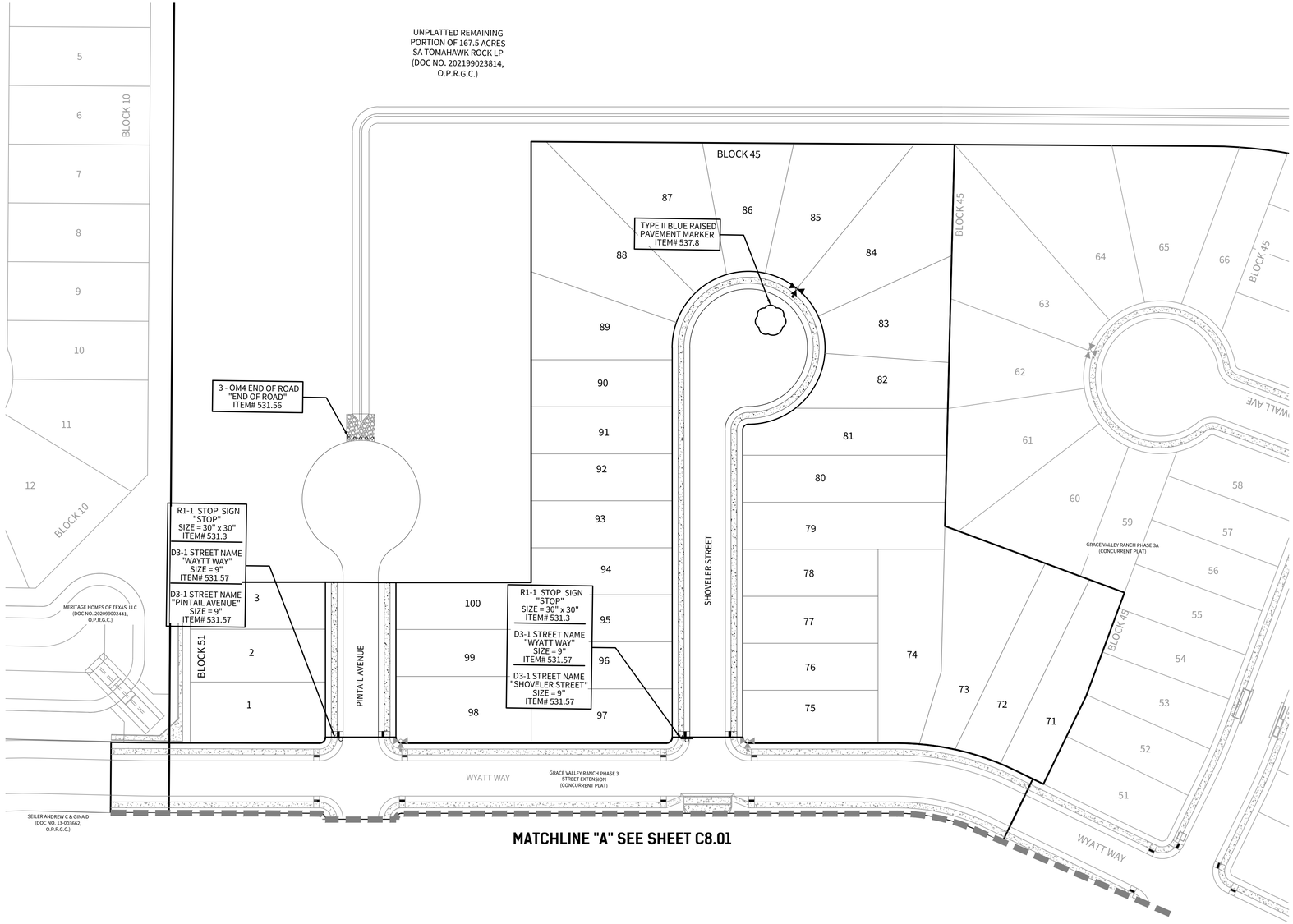

MATCHLINE "A" SEE SHEET C8.01

CUDEENGINEERS.COM

4122 Pond Hill Road, Suite 101
San Antonio, Texas 78231
P:(210) 681.2951 F: (210)523.7112

GRACE VALLEY RANCH PHASE 3B

TRAFFIC SIGNAGE PLAN

DATE
08/05/2024

PROJECT NO.
03346.010

DRAWN BY
M.A.S./R.B.

CHECKED BY
K.M.H.

REVISIONS
1.
2.
3.
4.
5.
6.
7.
8.
9.

STATE OF TEXAS
KYLE M. HUDEK
138753
LICENSED
PROFESSIONAL ENGINEER
08/12/2024

CUDE ENGINEERS
TBPE No. 455
TBPLS No. 10048500

C8.00

REPRODUCTION OF THE ORIGINAL SIGNED AND SEALED PLAN AND/OR ELECTRONIC MEDIA MAY HAVE BEEN INADVERTENTLY ALTERED. CONTRACTOR IS RESPONSIBLE FOR VERIFYING THE SCALE OF THE DOCUMENT AND CONTACTING CUDE ENGINEERS TO VERIFY DISCREPANCIES PRIOR TO CONSTRUCTION.

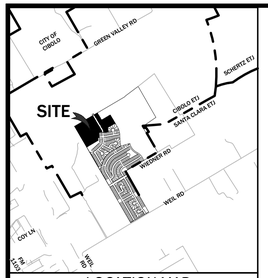

LOCATION MAP N.T.S.

NOTE:

CONTRACTOR TO COORDINATE SIGN PLACEMENT WITH SIDEWALK/ADA RAMP CONSTRUCTION TO AVOID ANY POSSIBLE CONFLICTS.

SCALE: 1"=50'
50 25 0 50

DEVELOPER:

LENNAR HOMES OF TEXAS LAND AND CONSTRUCTION, LTD.
CONTACT PERSON: RICHARD MOTT
100 NE LOOP 410, SUITE 1155
SAN ANTONIO, TX 78216
TEL: (210) 403-6200

CIVIL ENGINEER:

CUDE ENGINEERS
CONTACT PERSON: CHRIS CHAFFEE, P.E.
4122 POND HILL ROAD, SUITE 101
SAN ANTONIO, TX 78231
TEL: (210) 681-2951
FAX: (210) 523-7112

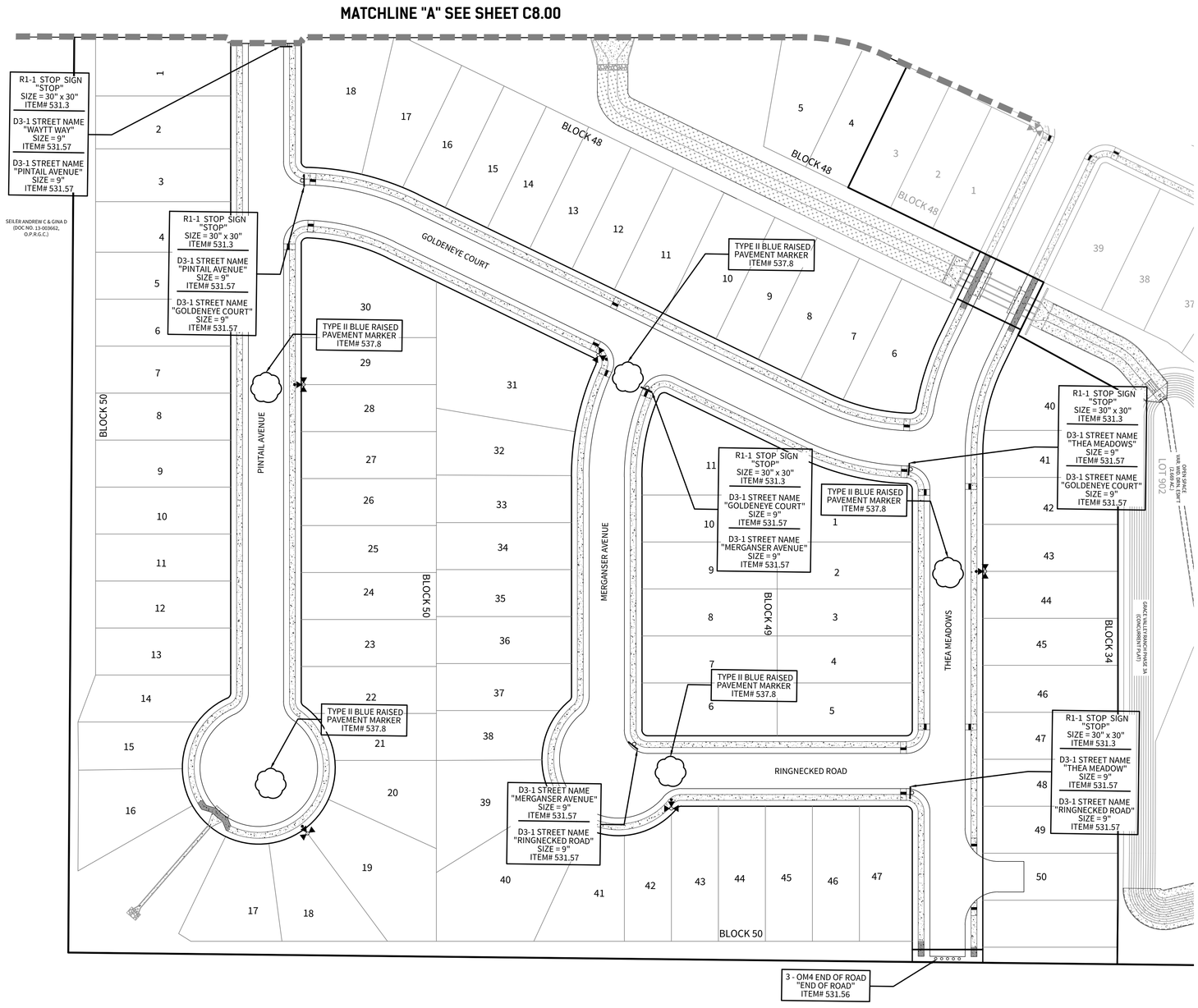

CUDEENGINEERS.COM

4122 Pond Hill Road, Suite 101
San Antonio, Texas 78231
P:(210) 681.2951 F: (210)523.7112

GRACE VALLEY RANCH PHASE 3B

TRAFFIC SIGNAGE PLAN

DATE
08/05/2024

PROJECT NO.
03346.010

DRAWN BY
M.A.S./R.B.

CHECKED BY
K.M.H.

REVISIONS
1.
2.
3.
4.
5.
6.
7.
8.
9.

STATE OF TEXAS
KYLE M. HUDEK
138753
LICENSED PROFESSIONAL ENGINEER
08/12/2024

CUDE ENGINEERS
TBPE No. 455
TBPLS No. 10048500

C8.01

REPRODUCTION OF THE ORIGINAL SIGNED AND SEALED PLAN AND/OR ELECTRONIC MEDIA MAY HAVE BEEN INADVERTENTLY ALTERED. CONTRACTOR IS RESPONSIBLE FOR VERIFYING THE SCALE OF THE DOCUMENT AND CONTACTING CUDE ENGINEERS TO VERIFY DISCREPANCIES PRIOR TO CONSTRUCTION.

© 03346.010 J:\DWG\4 Plans\Cd\Sht\ TRAF Aug 2024\08\05 12:34pm mateshwall

DISCLAIMER: The use of this standard is governed by the "Texas Engineering Practice Act". No warranty of any kind is made by the Texas Department of Transportation for any purpose whatsoever. The Texas Department of Transportation shall not be responsible for incorrect results or damages resulting from its use.

DATE:
FILE:

SIGN SUPPORT DESCRIPTIVE CODES

(Descriptive Codes correspond to project estimate and quantities sheets)

SM RD SGN ASSM TY XXXXX(X)XX(X-XXXX)

Post Type
- FRP = Fiberglass Reinforced Plastic Pipe (see SMD(FRP))
- TWT = Thin-Walled Tubing (see SMD(TWT))
- 10BWG = 10 BWG Tubing (see SMD(SLIP-11) to (SLIP-33))
- SHS = Schedule 80 Pipe (see SMD(SLIP-11) to (SLIP-33))

Number of Posts (1 or 2)

Anchor Type
- U = Universal Anchor - Concreted (see SMD(FRP) and (TWT))
- UB = Universal Anchor - Bolted down (see SMD(FRP) and (TWT))
- WS = Wedge Anchor Steel - (see SMD(TWT))
- WP = Wedge Anchor Plastic (see SMD(TWT))
- SA = Slipbase - Concreted (see SMD(SLIP-11) to (SLIP-33))
- SB = Slipbase - Bolted Down (see SMD(SLIP-11) to (SLIP-33))

Sign Mounting Designation

P = Prefab. "PAIR" (see SMD(SLIP-11) to (SLIP-33), (TWT), (FRP))
T = Prefab. "T" (see SMD(SLIP-11) to (SLIP-33), (TWT))
I = Prefab. "I" (see SMD(SLIP-11) to (SLIP-33))
IF REQUIRED
1ST or 2ST = Number of Extensions (see SMD(SLIP-11) to (SLIP-33), (TWT))
BM = Extruded Wind Beam (see SMD(SLIP-11) to (SLIP-33))
CHC = 6 in. 12 Kite Channel (see SMD(SLIP-11) to (SLIP-33))
EXAL = Extruded Aluminum Sign Panels (see SMD(SLIP-33))

REQUIRED CLEARANCE FOR BREAKAWAY SUPPORT

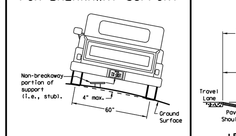

To avoid vehicle undercarriage snagging, any substantial remains of a breakaway support, when it is broken away, should not project more than 4 inches above a 60-inch chord (i.e., typical space between wheel paths).

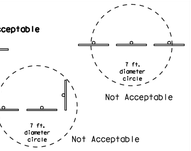

SIGN LOCATION

PAVED SHOULDERS

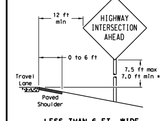

LESS THAN 6 FT. WIDE

When the shoulder is 6 ft. or less in width, the sign must be placed at least 12 ft. from the edge of the travel lane.

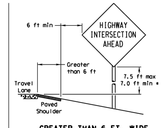

GREATER THAN 6 FT. WIDE

When the shoulder is greater than 6 ft in width, the sign must be placed at least 6 ft. from the edge of the shoulder.

T-INTERSECTION

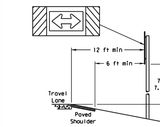

When this sign is needed at the end of a two-lane, two way roadway, the right edge of the sign should be in line with the centerline of the roadway. Place as close to ROW as practical.

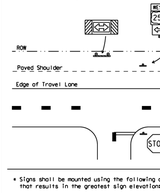

BEHIND BARRIER

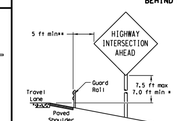

BEHIND GUARDRAIL

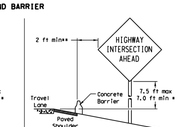

BEHIND CONCRETE BARRIER

**Sign clearance based on distance required for proper guard rail or concrete barrier performance.

- Signs shall be mounted using the following condition that results in the greatest sign elevations:
  (1) a minimum of 7 to a maximum of 7.5 feet above the edge of the travel lane or
  (2) a minimum of 7 to a maximum of 7.5 feet above the grade at the base of the support when sign is installed on the backslope.

The maximum values may be increased when directed by the Engineer.

See the Traffic Operations Division website for detailed drawings of sign clamps, Triangular Slipbase System components and Wedge Anchor System components.

The website address is:
http://www.txdot.gov/publications/traffic.htm

TYPICAL SIGN ATTACHMENT DETAIL

Single Signs

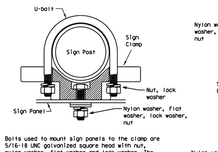

Back-to-Back Signs

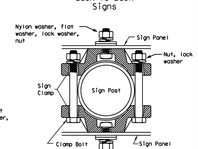

Bolts used to mount sign panels to the clamp are 5/16-18 UNC galvanized square head with nut, nylon washer, flat washer and lock washer. The bolt length is 1 inch for aluminum.

When two sign clamps are used to mount signs back-to-back, use a 5/16-18 UNC galvanized hex head per ASTM A307 with nut and helical-spring lock washer. The approximate bolt lengths for various post sizes and sign clamp types are given in the table at right. The bolt length may need to be adjusted depending upon field conditions.

Sign clamps may be either the specific size clamp or the universal clamp.

Pipe Diameter	Approximate Bolt Length	
	Specific Clamp	Universal Clamp
2" nominal	3"	3 or 3 1/2"
2 1/2" nominal	3 or 3 1/2"	3 1/2 or 4"
3" nominal	3 1/2 or 4"	4 1/2"

SIGNS WITH PLAQUES

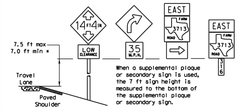

When a supplemental plaque or secondary sign is used, the 7 ft sign height is measured to the bottom of the supplemental plaque or secondary sign.

CURB & GUTTER OR RAISED ISLAND

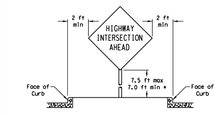

RESTRICTED RIGHT-OF-WAY (When 6 ft min. is not possible.)

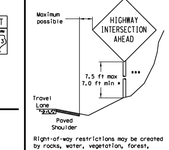

Right-of-way restrictions may be created by rocks, water, vegetation, forest, buildings, a narrow island, or other factors.

In situations where a lateral restriction prevents the minimum horizontal clearance from the edge of the travel lane, signs should be placed as far from the travel lane as practical.

*** Pole may be shorter if protected by guardrail or if Engineer determines the post could not be hit due to extreme slope.

Texas Department of Transportation
Traffic Operations Division

SIGN MOUNTING DETAILS SMALL ROADSIDE SIGNS GENERAL NOTES & DETAILS

SMD(GEN)-08

©TxDOT July 2002	DN: TxDOT	CK: TxDOT	DW: TxDOT	CK: TxDOT
9-08 REVISIONS	CONT	SECT	JOB	HIGHWAY
	DIST	COUNTY		SHEET NO.

264

DISCLAIMER: The use of this standard is governed by the "Texas Engineering Practice Act". No warranty of any kind is made by the Texas Department of Transportation for any purpose whatsoever. The Texas Department of Transportation shall not be responsible for incorrect results or damages resulting from its use.

DATE:
FILE:

Universal Anchor System with Fiberglass Reinforced Plastic (FRP) Post

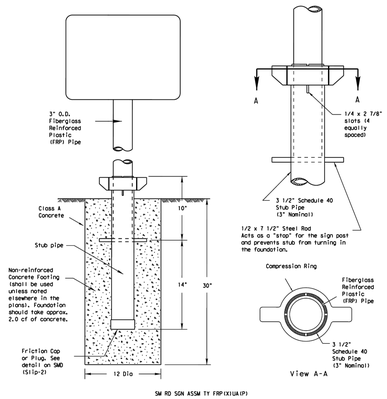

SM RD SGN ASSM TY FRP(X1)UA(P)

BOLT-DOWN DETAILS

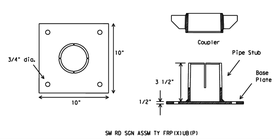

SM RD SGN ASSM TY FRP(X1)UB(P)

GENERAL NOTES:
1. FRP sign supports for a single type sign support may be used for signs up to and including 16 square feet. Dual post installation may be used for signs up to and including 32 square feet.
2. All nuts, bolts and washers shall be galvanized per Item 445, "Galvanizing."
3. See the Traffic Operations Division website for detailed drawings of sign clamps. The website address is:
   http://www.txdot.gov/publications/traffic.htm

FRP POST REQUIREMENTS

1. Materials shall conform to the requirements of Departmental Material Specification DMS-4410 and will be furnished in a yellow or gray color as specified elsewhere in the plans.
2. Thickness of FRP sign support is 0.125" - 0.031", - 0.0".
3. FRP sign supports are prequalified by the Traffic Operations Division. Prequalification procedures are detailed by writing:
   Texas Department of Transportation
   Traffic Operations Division
   125 East 11th Street
   Austin, Texas 78701-2483

UNIVERSAL ANCHOR SYSTEM INSTALLATION PROCEDURES

1. Dig foundation hole. Where solid rock is encountered at ground level, the foundation shall be a minimum depth of 18". When solid rock is encountered below ground level, the foundation shall extend in the solid rock a minimum depth of 18" or provide a minimum foundation depth of 30". If solid rock is encountered, the socket/stub may be reduced in length as required to a minimum length of 18". Any material removed from the socket/stub shall be from the bottom and the clearance requirements given on SMD(GEN) must be followed. The inner surfaces of the socket/stub must remain free of concrete or other debris.
2. The Engineer may permit batches of concrete less than 2 cubic yards to be mixed with a portable, motor driven concrete mixer. For small placements less than 0.5 cubic yards, hand mixing in a suitable container may be allowed by Engineer. Concrete shall be Class A.
3. Insert base post in foundation hole to depths shown and fill hole with concrete. Cut base post from bottom and ensure a minimum of 18" embedment if installed in solid rock.
4. Level and plumb the base post with coupler using a torpedo level and let concrete set a minimum of 4 days, unless otherwise directed by Engineer. Bottom of base post slots shall be above the concrete footing.
5. Attach sign to FRP post.
6. Insert sign post into base post. Lower until the post comes to rest on the steel rod.
7. Use hammer to ensure the coupler is firmly seated. Top of coupler should be level with top of base post in most instances.
8. Check sign to ensure there is no twist. If loose, increase the tightening of coupler.

BOLT DOWN SIGN SUPPORT

1. Position base plate with coupler on existing concrete.
2. Drill holes into concrete and insert the 5/8" diameter bolts with wedge anchors, and tighten nuts.
3. Attach sign to FRP post.
4. Insert bottom of sign post into pipe stub.
5. Use hammer to ensure the coupler is firmly seated. Top of coupler should be level with top of base post in most instances.
6. Check sign to ensure there is no twist. If loose, increase the tightening of coupler.

Typical Sign Mounting Detail for FRP Support with Single Sign

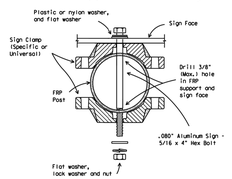

Typical Sign Mounting Detail for FRP Support with Back-to-Back Signs

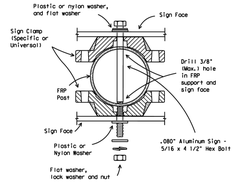

Texas Department of Transportation
Traffic Operations Division

SIGN MOUNTING DETAILS SMALL ROADSIDE SIGNS UNIVERSAL ANCHOR SYSTEM WITH FRP POST

SMD(FRP)-08

©TxDOT July 2002	DN: TxDOT	CK: TxDOT	DW: TxDOT	CK: TxDOT
9-08 REVISIONS	CONT	SECT	JOB	HIGHWAY
	DIST	COUNTY		SHEET NO.

265

DISCLAIMER: The use of this standard is governed by the "Texas Engineering Practice Act". No warranty of any kind is made by the Texas Department of Transportation for any purpose whatsoever. The Texas Department of Transportation shall not be responsible for incorrect results or damages resulting from its use.

DATE:
FILE:

Wedge Anchor Steel System

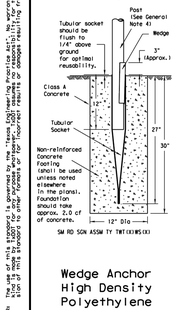

SM RD SGN ASSM TY TWT(X1)WS(X)

Wedge Anchor High Density Polyethylene (HDPE) System

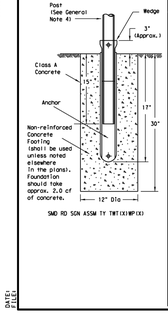

SMD RD SGN ASSM TY TWT(X1)WP(X)

Universal Anchor System with Thin-Walled Tubing Post

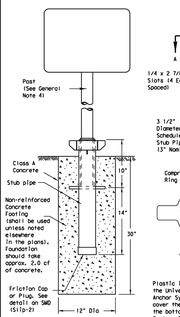

SM RD SGN ASSM TY TWT(X1)UA(P)

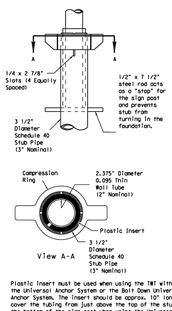

Plastic insert must be used when using the TWT with either the Universal Anchor System or the Bolt Down Universal Anchor System. The insert should be approx. 10" long and cover the tubing from just above the top of the stub pipe to the bottom of the sign post when using the Universal Anchor System. The insert should be cut to approx. 4 1/2" when used with the Bolt Down Universal Anchor System.

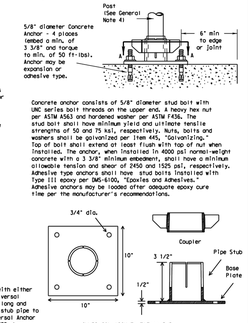

SM RD SGN ASSM TY TWT(X1)UB(P)

Sign Installation Using a Prefabricated T-Bracket for Thin-Wall Tubing Post

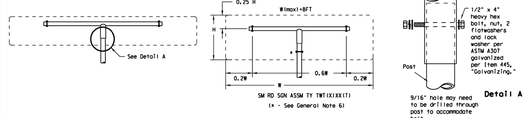

SM RD SGN ASSM TY TWT(X1)(X1)

(+ - See General Note 6)

NOTE

The devices shall be installed per manufacturer's recommendations. Installation procedures shall be provided to the Engineer by Contractor.

GENERAL NOTES:
1. The Wedge Anchor System and the Universal Anchor System with thin wall tubing post may be used to support up to 10 square feet of sign area.
2. The tubular socket, wedge and prefabricated T-bracket shall be permanently marked to indicate manufacturer. Method, design, and location of marking are subject to the approval of the TxDOT Traffic Standards Engineer.
3. Except for posts (10 BWG Tubing), clamps, nuts and bolts, all components shall be prequalified. A list of prequalified vendors may be obtained from the Material Producer List web page. The website address is:
   http://www.txdot.gov/business/producer_list.htm
4. Wedge anchors with thin wall tubing shall conform to the following specifications:
   13 BWG Tubing (2.375" outside diameter) (TWT)
   - 0.095" nominal wall thickness
   - Stainless or electro-zinc coated welded steel tubing
   - Steel shall be ASTM A1011 or ASTM A1008
   - Steel shall meet the following:
     - 55,000 PSI minimum yield strength
     - 70,000 PSI minimum tensile strength
     - 18% minimum elongation in 2"
   - Wall thickness (uncoated) shall be within the range of .083" to .099"
   - Outside diameter (uncoated) shall be within the range of 2.369" to 2.381"
   - Galvanization per ASTM 123 or ASTM A653 (G210. For prequoted steel tubing (ASTM A653), recoat tube outside diameter weld seam by metallizing with zinc wire per ASTM B833.
5. Sign blanks shall be the sizes and shapes shown on the plans.
6. Additional sign clamps required on the "I-bracket" post for 24" high signs. Place clamps at least 3" above bottom of sign when possible.
7. Sign supports shall not be spliced except where shown. Sign support posts shall not be spliced.
8. See the Traffic Operations Division website for detailed drawings of sign clamps and Wedge Anchor System components. The website address is:
   http://www.txdot.gov/publications/traffic.htm

WEDGE ANCHOR SYSTEM INSTALLATION PROCEDURE
1. Dig foundation hole. Where solid rock is encountered at ground level, the foundation shall be a minimum depth of 18". When solid rock is encountered below ground level, the foundation shall extend in the solid rock a minimum depth of 18" or provide a minimum foundation depth of 30". If solid rock is encountered, the socket/stub may be reduced in length as required to a minimum length of 18". Any material removed from the socket/stub shall be from the bottom and the clearance requirements given on SMD(GEN) must be followed. The inner surfaces of the socket/stub must remain free of concrete or other debris.
2. The Engineer may permit batches of concrete less than 2 cubic yards to be mixed with a portable, motor driven concrete mixer. For small placements less than 0.5 cubic yards, hand mixing in a suitable container may be allowed by Engineer. Place concrete into hole until it is approximately flush with the ground. Concrete shall be Class A.
3. Insert tubular socket into concrete until top of socket is approximately 1/4 " above the concrete footing.
4. Plumb the socket. Allow a minimum 4 days for concrete to set, unless otherwise directed by Engineer.
5. Attach the sign to the sign post.
6. Insert the sign post into socket and align sign face with roadway.
7. Drive the wedge into the socket to secure post. This will leave approximately 3 inches of the wedge exposed.

UNIVERSAL ANCHOR SYSTEM INSTALLATION PROCEDURE
1. Dig foundation hole. Where solid rock is encountered at ground level, the foundation shall be a minimum depth of 18". When solid rock is encountered below ground level, the foundation shall extend in the solid rock a minimum depth of 18" or provide a minimum foundation depth of 30". If solid rock is encountered, the socket/stub may be reduced in length as required to a minimum length of 18". Any material removed from the socket/stub shall be from the bottom and the clearance requirements given on SMD(GEN) must be followed. The inner surfaces of the socket/stub must remain free of concrete or other debris.
2. Insert base post in hole to depths shown and backfill hole with concrete.
3. Level and plumb the base post using a torpedo level and allow concrete adequate time to set. The bottom of the slots provided in the stub pipe shall remain above the top of the concrete foundation.
4. Attach the sign to the sign post.
5. Install plastic insert around bottom of post.
6. Insert sign post into base post. Lower until the post comes to rest on steel rod.
7. Seat compression ring using a hammer. Typically, the top of compression ring will be approximately level with top of stub post when optimally installed.
8. Check sign post by hand to ensure it is unable to turn. If loose, increase the tightening of the compression ring.

Texas Department of Transportation
Traffic Operations Division

SIGN MOUNTING DETAILS SMALL ROADSIDE SIGNS WEDGE & UNIVERSAL ANCHOR WITH THIN WALL TUBING POST

SMD(TWT)-08

©TxDOT July 2002	DN: TxDOT	CK: TxDOT	DW: TxDOT	CK: TxDOT
9-08 REVISIONS	CONT	SECT	JOB	HIGHWAY
	DIST	COUNTY		SHEET NO.

266

CUDEENGINEERS.COM

CUDE ENGINEERS

4122 Pond Hill Road, Suite 101
San Antonio, Texas 78231
P:(210) 681.2951 F: (210)523.7112

GRACE VALLEY RANCH
PHASE 3B

TXDOT SIGN MOUNTING DETAILS

DATE
08/05/2024

PROJECT NO.
03346.010

DRAWN BY
M.A.S./R.B.

CHECKED BY
K.M.H.

REVISIONS
1.
2.
3.
4.
5.
6.
7.
8.
9.

STATE OF TEXAS
KYLE M. HUDEK
136753
LICENSED
PROFESSIONAL ENGINEER
08/12/2024

CUDE ENGINEERS
TBPE No. 455
TBPLS No. 10048500

C8.02

REPRODUCTION OF THE ORIGINAL SIGNED AND SEALED PLAN AND/OR ELECTRONIC MEDIA MAY HAVE BEEN INADVERTENTLY ALTERED. CONTRACTOR IS RESPONSIBLE FOR VERIFYING THE SCALE OF THE DOCUMENT AND CONTACTING CUDE ENGINEERS TO VERIFY DISCREPANCIES PRIOR TO CONSTRUCTION.

P:\03346\03346.DWG,4 Sheets(C8.02), TXDOT SIGN MOUNTING DETAILS, Aug 2024,08/05/2024 2:23:54pm,mhudek,all

DISCLAIMER: The use of this standard is governed by the "Texas Engineering Practice Act". No warranty of any kind is made by the Texas Department of Transportation for any purpose whatsoever. The Texas Department of Transportation assumes no responsibility for the use of this standard by other persons or for incorrect results or damages resulting from its use.

DATE:
FILE:

TRIANGULAR SLIPBASE INSTALLATION GENERAL REQUIREMENTS

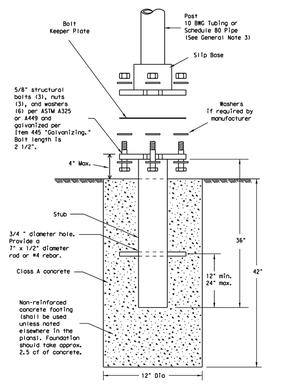

SM RD SGN ASSM TY XXXXX(1)SA(X-XXXX)

NOTE

There are various devices approved for the Triangular Slipbase System. Please reference the Material Producer List for approved slip base systems. http://www.txdot.gov/business/producer_list.htm The devices shall be installed per manufacturers' recommendations. Installation procedures shall be provided to the Engineer by Contractor.

GENERAL NOTES:

1. Slip base shall be permanently marked to indicate manufacturer. Method, design, and location of marking are subject to approval of the TxDOT Traffic Standards Engineer.
2. Material used as post with this system shall conform to the following specifications:
   10 BWG Tubing (2.875" outside diameter)
   0.134" nominal wall thickness
   Seamless or electric-resistance welded steel tubing or pipe
   Steel shall be HSLAS Gr 55 per ASTM A1011 or ASTM A1008
   Other steels may be used if they meet the following:
   55,000 PSI minimum yield strength
   70,000 PSI minimum tensile strength
   20% minimum elongation in 2"
   Wall thickness (uncoated) shall be within the range of 0.122" to 0.138"
   Outside diameter (uncoated) shall be within the range of 2.867" to 2.883"
   Galvanization per ASTM A123 or ASTM A653 G210. For precoated steel tubing (ASTM A653), recoat tube outside diameter weld seam by metallizing with zinc wire per ASTM B833.
   Schedule 80 Pipe (2.875" outside diameter)
   0.276" nominal wall thickness
   Steel tubing per ASTM A500 Gr C
   Other seamless or electric-resistance welded steel tubing or pipe with equivalent
   outside diameter and wall thickness may be used if they meet the followings
   46,000 PSI minimum yield strength
   60,000 PSI minimum tensile strength
   21% minimum elongation in 2"
   Wall thickness (uncoated) shall be within the range of 0.248" to 0.304"
   Outside diameter (uncoated) shall be within the range of 2.855" to 2.895"
   Galvanization per ASTM A123
3. See the Traffic Operations Division website for detailed drawings of sign clamps and Texas Universal Triangular Slipbase System components. The website address is:
   http://www.txdot.gov/publications/traffic.htm
4. Sign supports shall not be spliced except where shown. Sign support posts shall not be spliced.

ASSEMBLY PROCEDURE

Foundation
1. Prepare 12-inch diameter by 42-inch deep hole. If solid rock is encountered, the depth of the foundation may be reduced such that it is embedded a minimum of 18 inches into the solid rock.
2. The Engineer may permit volumes of concrete less than 2 cubic yards to be mixed with a portable, motor-driven concrete mixer. For small placements less than 0.5 cubic yards, hand mixing in a suitable container may be allowed by Engineer. Concrete shall be Class A.
3. Push the pipe end of the slip base stub into the center of the concrete. Rotate the stub back and forth while pushing it down into the concrete to ensure good contact between the concrete and stub. Continue to work the stub into the concrete until it is between 2 to 4 inches above the ground.
4. Plumb the stub. Allow a minimum of 4 days to set, unless otherwise directed by the Engineer.
5. The triangular slipbase system is multidirectional and is designed to release when struck from any direction.

Support
1. Cut support so that the bottom of the sign will be 7 to 7.5 feet above the edge of the traveway (i.e., edge of the closest lane) when slip plate is below the edge of pavement or 7 to 7.5 feet above slip plate when the slip plate is above the edge of the traveway. The cut shall be plumb and straight.
2. Attach sign to support using connections shown. When multiple signs are installed on the same support, ensure the minimum clearance between each sign is maintained. See SMD(SLIP-2) for clearances based on sign types.

CONCRETE ANCHOR

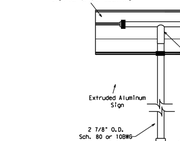

SM RD SGN ASSM TY XXXXX(X)SB(X-XXXX)

Concrete anchor consists of 5/8" diameter stud bolt with UNC series bolt threads on the upper end. Heavy hex nut per ASTM A563, and hardened washer per ASTM F436. The stud bolt shall have a minimum yield and ultimate tensile strength of 50 and 75 KSI, respectively. Nuts, bolts and washers shall be galvanized per Item 445, "Galvanizing." Adhesive type anchors shall have stud bolts installed with Type III epoxy per DMS-6100, "Epoxies and Adhesives." Adhesive anchors may be loaded after adequate epoxy cure time per the manufacturer's recommendations. Top of bolt shall extend at least flush with top of the nut when installed. The anchor, when installed in 4000 psi normal-weight concrete with a 5 1/2" minimum embedment, shall have a minimum allowable tension and shear of 3900 and 3100 psi, respectively.

Texas Department of Transportation
Traffic Operations Division

SIGN MOUNTING DETAILS SMALL ROADSIDE SIGNS TRIANGULAR SLIPBASE SYSTEM

SMD(SLIP-1)-08

©TxDOT July 2002	DN: TxDOT	CK: TxDOT	DW: TxDOT	CK: TxDOT
9-08 REVISIONS	CONT	SECT	JOB	HIGHWAY
	DIST	COUNTY		SHEET NO.

268

DISCLAIMER: The use of this standard is governed by the "Texas Engineering Practice Act". No warranty of any kind is made by the Texas Department of Transportation for any purpose whatsoever. The Texas Department of Transportation assumes no responsibility for the use of this standard by other persons or for incorrect results or damages resulting from its use.

DATE:
FILE:

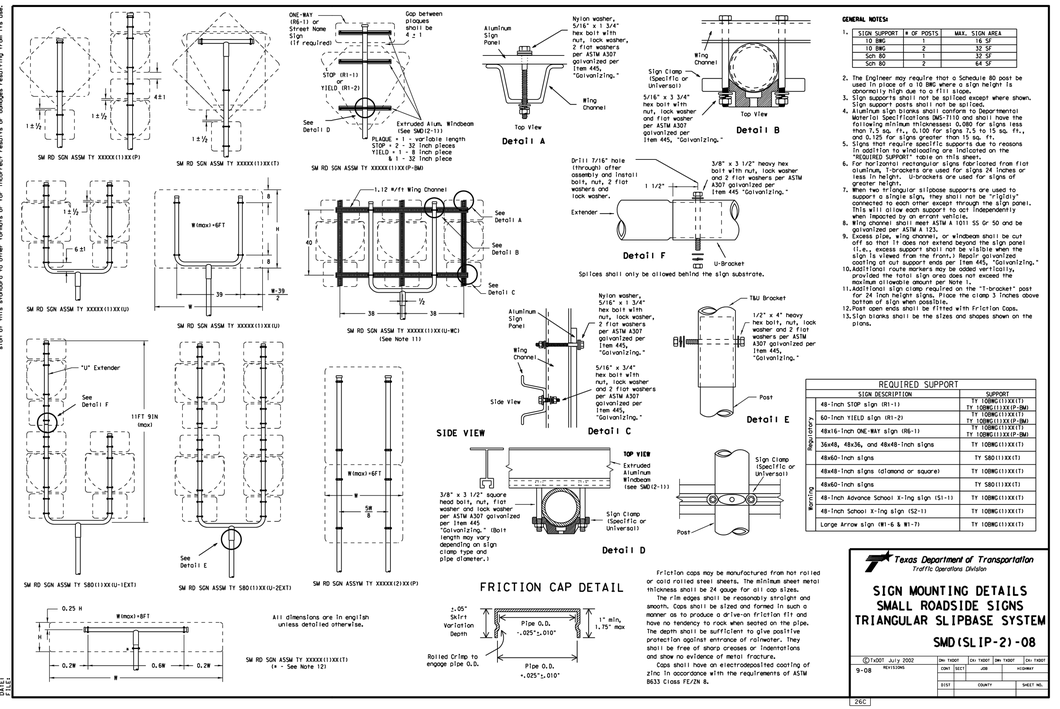

GENERAL NOTES:

1. | SIGN SUPPORT | # OF POSTS | MAX. SIGN AREA |
   |---|---|---|
   | 10 BWG | 1 | 16 SF |
   | 10 BWG | 2 | 32 SF |
   | Sch 80 | 1 | 32 SF |
   | Sch 80 | 2 | 64 SF |
2. The Engineer may require that a Schedule 80 post be used in place of a 10 BWG where a sign height is abnormally high due to a fill slope.
3. Sign supports shall not be spliced except where shown. Sign support posts shall not be spliced.
4. Aluminum sign blanks shall conform to Departmental Material Specifications DMS-7110 and shall have the following minimum thicknesses: 0.080 for signs less than 7.5 sq. ft., 0.100 for signs 7.5 to 15 sq. ft., and 0.125 for signs greater than 15 sq. ft.
5. Signs that require specific supports due to reasons in addition to windloading are indicated on the "REQUIRED SUPPORT" table on this sheet.
6. For horizontal rectangular signs fabricated from flat aluminum, T-brackets are used for signs 24 inches or less in height. U-brackets are used for signs of greater height.
7. When two triangular slipbase supports are used to support a single sign, they shall not be "rigidly" connected to each other except through the sign panel. This will allow each support to act independently when impacted by an errant vehicle.
8. Wing channel shall meet ASTM A 1011 SS Gr 50 and be galvanized per ASTM A 123.
9. Except pipe, wing channel, or windbeam shall be cut off so that it does not extend beyond the sign panel (i.e., excess support shall not be visible when the sign is viewed from the front.) Repair galvanized coating at cut support ends per Item 445, "Galvanizing."
10. Additional route markers may be added vertically, provided the total sign area does not exceed the maximum allowable amount per Note 1.
11. Additional sign clamp required on the "T-bracket" post for 24 inch height signs. Place the clamp 3 inches above bottom of sign when possible.
12. Post open ends shall be fitted with Friction Caps.
13. Sign blanks shall be the sizes and shapes shown on the plans.

REQUIRED SUPPORT		
	SIGN DESCRIPTION	SUPPORT
Regulatory	48-Inch STOP sign (R1-1)	TY 10BWG(1)XX(T) TY 10SWG(1)XX(P-DM)
	60-Inch YIELD sign (R1-2)	TY 10BWG(1)XX(T) TY 10SWG(1)XX(P-DM)
	48x16-Inch ONE-WAY sign (R6-1)	TY 10BWG(1)XX(T) TY 10SWG(1)XX(P-DM)
	36x48, 48x36, and 48x48-Inch signs	TY 10BWG(1)XX(T)
	48x60-Inch signs	TY SB01(1)XX(T)
	48x48-Inch signs (diamond or square)	TY 10BWG(1)XX(T)
	48x60-Inch signs	TY SB01(1)XX(T)
Warning	48-Inch Advance School X-ing sign (S1-1)	TY 10BWG(1)XX(T)
	48-Inch School X-ing sign (S2-1)	TY 10BWG(1)XX(T)
	Large Arrow sign (W1-6 & W1-7)	TY 10BWG(1)XX(T)

Texas Department of Transportation
Traffic Operations Division

SIGN MOUNTING DETAILS SMALL ROADSIDE SIGNS TRIANGULAR SLIPBASE SYSTEM

SMD(SLIP-2)-08

©TxDOT July 2002	DN: TxDOT	CK: TxDOT	DW: TxDOT	CK: TxDOT
9-08 REVISIONS	CONT	SECT	JOB	HIGHWAY
	DIST	COUNTY		SHEET NO.

26C

DISCLAIMER: The use of this standard is governed by the "Texas Engineering Practice Act". No warranty of any kind is made by the Texas Department of Transportation for any purpose whatsoever. The Texas Department of Transportation assumes no responsibility for the use of this standard by other persons or for incorrect results or damages resulting from its use.

DATE:
FILE:

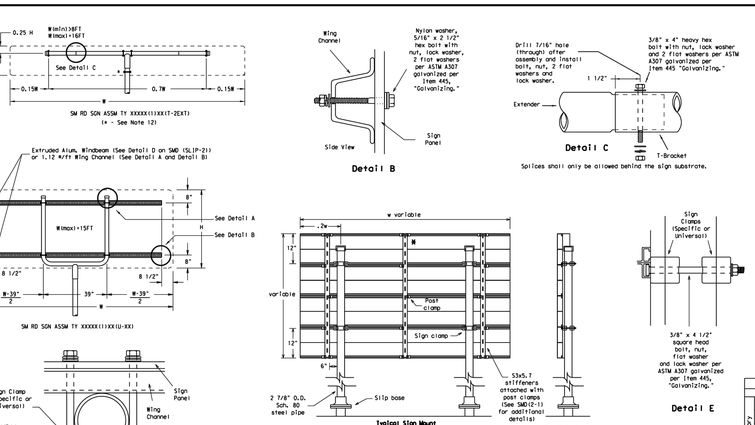

GENERAL NOTES:

1. | SIGN SUPPORT | # OF POSTS | MAX. SIGN AREA |
   |---|---|---|
   | 10 BWG | 1 | 16 SF |
   | 10 BWG | 2 | 32 SF |
   | Sch 80 | 1 | 32 SF |
   | Sch 80 | 2 | 64 SF |
2. The Engineer may require that a Schedule 80 post be used in place of a 10 BWG where a sign height is abnormally high due to a fill slope.
3. Sign supports shall not be spliced except where shown. Sign support posts shall not be spliced.
4. Aluminum sign blanks shall conform to Departmental Material Specifications DMS-7110 and shall have the following minimum thicknesses: 0.080 for signs less than 7.5 sq. ft., 0.100 for signs 7.5 to 15 sq. ft., and 0.125 for signs greater than 15 sq. ft.
5. Signs that require specific supports due to reasons in addition to windloading are indicated on the "REQUIRED SUPPORT" table on this sheet.
6. For horizontal rectangular signs fabricated from flat aluminum, T-brackets are used for signs 24 inches or less in height. U-brackets are used for signs of greater height.
7. When two triangular slipbase supports are used to support a single sign, they shall not be "rigidly" connected to each other except through the sign panel. This will allow each support to act independently when impacted by an errant vehicle.
8. Wing channel shall meet ASTM A 1011 SS Gr 50 and be galvanized per ASTM A 123.
9. Except pipe, wing channel, or windbeam shall be cut off so that it does not extend beyond the sign panel (i.e., excess support shall not be visible when the sign is viewed from the front.) Repair galvanized coating at cut support ends per Item 445, "Galvanizing."
10. Additional sign clamp required on the "T-bracket" post for 24 inch high signs. Place the clamp 3 inches above bottom of sign when possible.
11. Post open ends shall be fitted with Friction Caps.
12. Sign blanks shall be the sizes and shapes shown on the plans.

REQUIRED SUPPORT		
	SIGN DESCRIPTION	SUPPORT
Regulatory	48-Inch STOP sign (R1-1)	TY 10BWG(1)XX(T) TY 10SWG(1)XX(P-DM)
	60-Inch YIELD sign (R1-2)	TY 10BWG(1)XX(T) TY 10SWG(1)XX(P-DM)
	48x16-Inch ONE-WAY sign (R6-1)	TY 10BWG(1)XX(T) TY 10SWG(1)XX(P-DM)
	36x48, 48x36, and 48x48-Inch signs	TY 10BWG(1)XX(T)
	48x60-Inch signs	TY SB01(1)XX(T)
	48x48-Inch signs (diamond or square)	TY 10BWG(1)XX(T)
	48x60-Inch signs	TY SB01(1)XX(T)
Warning	48-Inch Advance School X-ing sign (S1-1)	TY 10BWG(1)XX(T)
	48-Inch School X-ing sign (S2-1)	TY 10BWG(1)XX(T)
	Large Arrow sign (W1-6 & W1-7)	TY 10BWG(1)XX(T)

Texas Department of Transportation
Traffic Operations Division

SIGN MOUNTING DETAILS SMALL ROADSIDE SIGNS TRIANGULAR SLIPBASE SYSTEM

SMD(SLIP-3)-08

©TxDOT July 2002	DN: TxDOT	CK: TxDOT	DW: TxDOT	CK: TxDOT
9-08 REVISIONS	CONT	SECT	JOB	HIGHWAY
	DIST	COUNTY		SHEET NO.

260

DISCLAIMER: The use of this standard is governed by the "Texas Engineering Practice Act". No warranty of any kind is made by the Texas Department of Transportation for any purpose whatsoever. The Texas Department of Transportation assumes no responsibility for the use of this standard by other persons or for incorrect results or damages resulting from its use.

DATE:
FILE:

REFLECTIVE RAISED PAVEMENT MARKERS FOR VEHICLE POSITIONING GUIDANCE

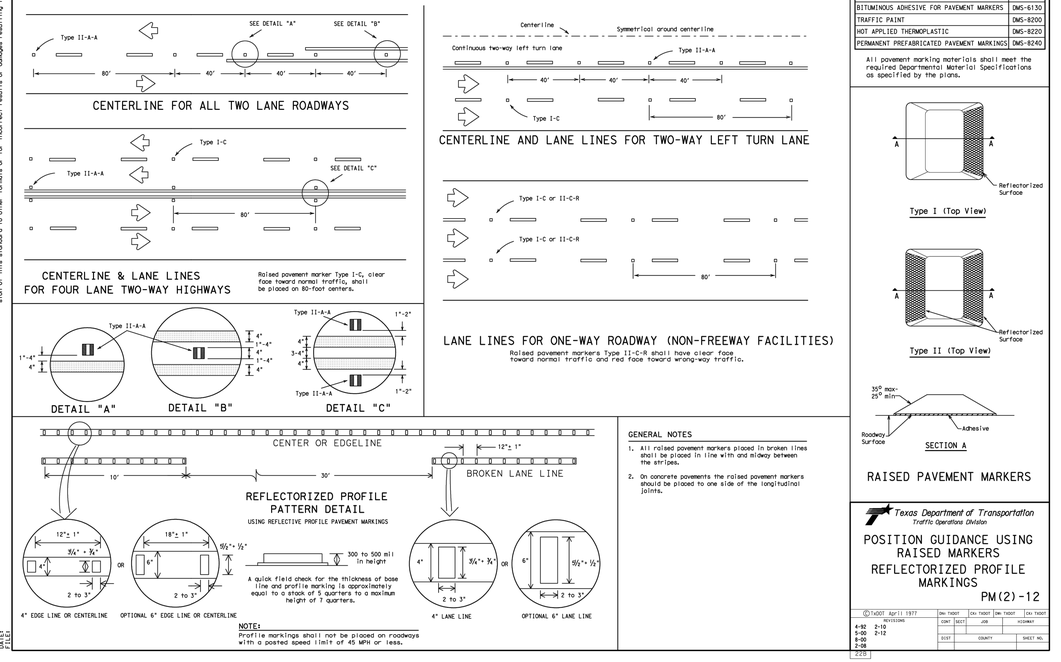

NOTE:
Profile markings shall not be placed on roadways with a posted speed limit of 45 MPH or less.

GENERAL NOTES

1. All raised pavement markers placed in broken lines shall be placed in line with and midway between the strips.
2. On concrete pavements the raised pavement markers should be placed to one side of the longitudinal joints.

MATERIAL SPECIFICATIONS	
PAVEMENT MARKERS (REFLECTORIZED)	DMS-4200
EPOXY AND ADHESIVES	DMS-6100
BITUMINOUS ADHESIVE FOR PAVEMENT MARKERS	DMS-6130
TRAFFIC PAINT	DMS-8200
HOT APPLIED THERMOPLASTIC	DMS-8220
PERMANENT PREFABRICATED PAVEMENT MARKINGS	DMS-8240

All pavement marking materials shall meet the required Departmental Material Specifications as specified by the plans.

RAISED PAVEMENT MARKERS

Texas Department of Transportation
Traffic Operations Division

POSITION GUIDANCE USING RAISED MARKERS REFLECTORIZED PROFILE MARKINGS

PM(2)-12

©TxDOT April 1977	DN: TxDOT	CK: TxDOT	DW: TxDOT	CK: TxDOT
REVISIONS 4-82 2-10 5-00 2-12 8-00 2-08	CONT	SECT	JOB	HIGHWAY
	DIST	COUNTY		SHEET NO.

22B

CUDEENGINEERS.COM
CUDE ENGINEERS
4122 Pond Hill Road, Suite 101
San Antonio, Texas 78231
P:(210) 681.2951 F: (210)523.7112

GRACE VALLEY RANCH
PHASE 3B

TXDOT SIGN MOUNTING DETAILS

DATE
08/05/2024

PROJECT NO.
03346.010

DRAWN BY
M.A.S./R.B.

CHECKED BY
K.M.H.

REVISIONS
1.
2.
3.
4.
5.
6.
7.
8.
9.



C8.03

REPRODUCTION OF THE ORIGINAL SIGNED AND SEALED PLAN AND/OR ELECTRONIC MEDIA MAY HAVE BEEN INADVERTENTLY ALTERED. CONTRACTOR IS RESPONSIBLE FOR VERIFYING THE SCALE OF THE DOCUMENT AND CONTACTING CUDE ENGINEERS TO VERIFY DISCREPANCIES PRIOR TO CONSTRUCTION.