## TABLE OF CONTENTS


| SHEET NUMBER | SHEET TITLE |
|---|---|
| C0.00 | GENERAL NOTES |
| C1.00 | STORM WATER POLLUTION PREVENTION PLAN |
| C1.D1 | STORMWATER POLLUTION PREVENTION PLAN DETAILS* |
| C2.00 | GRADING PLAN |
| C2.D1 | GRADING NOTES AND DETAILS* |
| C3.00 | UTILITY LAYOUT PLAN |
| C3.01 | UTILITY LAYOUT PLAN |
| C4.00 | SANITARY SEWER MASTER PLAN |
| C4.01 | OFFSITE SANITARY SEWER MASTER PLAN |
| C4.02 | SANITARY SEWER PLAN & PROFILE - LINE 'A' |
| C4.03 | SANITARY SEWER PLAN & PROFILE - LINE 'C' |
| C4.04 | SANITARY SEWER PLAN & PROFILE - LINE 'D' |
| C4.05 | SANITARY SEWER PLAN & PROFILE - LINE 'D' |
| C4.06 | SANITARY SEWER PLAN & PROFILE - LINE 'H' |
| C4.D1 | SANITARY SEWER DETAILS* |
| C4.D2 | SANITARY SEWER DETAILS* |
| C5.00 | WATER DISTRIBUTION PLAN |
| C5.D1 | WATER DISTRIBUTION STANDARD DETAILS* |
| C5.D2 | WATER DISTRIBUTION STANDARD DETAILS* |
| C6.00 | OVERALL DRAINAGE MASTER PLAN - ULTIMATE CONDITIONS |
| C6.01 | OVERALL DRAINAGE MASTER PLAN CALCULATIONS |
| C6.02 | DRAINAGE PLAN & PROFILE - DRAIN '8A, 8B' |
| C6.03 | DRAINAGE PLAN & PROFILE - CHANNEL 8B |
| C6.04 | DRAINAGE PLAN & PROFILE - CHANNEL 8B |
| C6.05 | DRAINAGE PLAN & PROFILE - CHANNEL 8B |
| C6.06 | DRAINAGE PLAN & PROFILE - CHANNEL 8B |
| C6.07 | DRAINAGE PLAN & PROFILE - CHANNEL 8B |
| C6.08 | DRAINAGE PLAN & PROFILE - CHANNEL 8A |
| C6.09 | DRAINAGE PLAN & PROFILE - CHANNEL 8A |
| C6.10 | DRAINAGE PLAN & PROFILE - CHANNEL 8A |
| C6.11 | DRAINAGE PLAN & PROFILE - CHANNEL 8A |
| C6.D1 | EROSION CONTROL AND CONCRETE HEADWALL DETAILS* |
| C6.D2 | INLET DETAILS* |
| C7.00 | STREET PLAN & PROFILE - DALLOWAY BLVD |
| C7.01 | STREET PLAN & PROFILE - DALLOWAY BLVD |
| C7.02 | STREET PLAN & PROFILE - JACKRABBIT ST |
| C7.03 | STREET PLAN & PROFILE - MAGELLAN CIR |
| C7.D1 | STANDARD STREET DETAILS* |
| C7.D2 | STANDARD STREET DETAILS* |
| C7.D3 | WHEELCHAIR RAMP DETAILS* |
| C7.D4 | CONCRETE DRIVEWAY DETAILS* |
| C8.00 | TRAFFIC SIGNAGE PLAN |
| C8.D1 | TRAFFIC SIGNAGE DETAILS* |
| C8.D2 | TRAFFIC SIGNAGE DETAILS* |


* DENOTES STANDARD DETAILS ADOPTED FOR USE ON THIS PROJECT

**CERTIFICATE OF APPROVAL BY CITY ENGINEER:**

APPROVED ON THIS THE ____ DAY OF _____, 20 ____, BY THE CITY ENGINEER, CITY OF SANTA CLARA, TEXAS.

_____

CITY ENGINEER, CITY OF SANTA CLARA

"RELEASE OF THIS APPLICATION DOES NOT CONSTITUTE A VERIFICATION OF ALL DATA, INFORMATION AND CALCULATIONS SUPPLIED BY THE APPLICANT. THE ENGINEER OF RECORD IS SOLELY RESPONSIBLE FOR THE COMPLETENESS, ACCURACY AND ADEQUACY OF HIS/HER SUBMITTAL, WHETHER OR NOT THE APPLICATION IS REVIEWED FOR CODE COMPLIANCE BY THE CITY ENGINEER."

"ALL RESPONSIBILITY FOR THE ADEQUACY OF THESE PLANS REMAINS WITH THE ENGINEER WHO PREPARED THEM. IN APPROVING THESE PLANS, THE CITY OF SANTA CLARA MUST RELY UPON THE ADEQUACY OF THE WORK OF THE DESIGN ENGINEER."

## LOCATION MAP




## VICINITY MAP

# GRACE VALLEY RANCH PHASE 8

CONSTRUCTION PLANS

GUADALUPE COUNTY MUNICIPAL UTILITY DISTRICT No. 6

**DEVELOPER:**

LENNAR HOMES OF TEXAS LAND AND CONSTRUCTION, LTD.
CONTACT: RICHARD MOTT, P.E.
100 NE LOOP 410, SUITE 1155
SAN ANTONIO, TEXAS 78216
TEL: (210) 403-6282


4122 Pond Hill Road, Suite 101
San Antonio, Texas 78231
P:(210) 681.2951 F: (210) 523.7112


| DRAWN BY | DATE | PLAT NO. |
|---|---|---|
| AC/AG/BK/SG | 11/11/2025 | |
| **CHECKED BY** | **PROJECT NO.** | **CUDE ENGINEERS** |
| KYLE HUDEK, P.E. | 03499.010 | TBPE No. 455<br>TBPLS No. 10048500 |

STATE OF TEXAS
KYLE M. HUDEK
138753
LICENSED
PROFESSIONAL ENGINEER

11/11/2025

I HAVE REVIEWED THIS PLAN SET FOR QUALITY ASSURANCE AND QUALITY CONTROL PURPOSES.

THIS PLAN SET HAS BEEN PREPARED, DESIGNED AND REVIEWED UNDER MY DIRECT SUPERVISION.

## STREET AND DRAINAGE GENERAL NOTES:

1. ALL WORK IS TO BE INSTALLED IN ACCORDANCE WITH STANDARDS OF THE CITY OF SANTA CLARA MATERIALS AND CONSTRUCTION PROCEDURES WITHIN THE SCOPE OF THIS CONTRACT WILL CONFORM TO APPLICABLE CITY OF SANTA CLARA SUBDIVISION REGULATIONS AND, STANDARD SPECIFICATIONS AND DETAILS.

2. FOR ALL REFERENCES TO THE TEXAS DEPARTMENT OF TRANSPORTATION (TXDOT), THE CONTRACTOR SHALL SEE THEIR CURRENT STANDARD SPECIFICATIONS FOR CONSTRUCTION AND MAINTENANCE OF HIGHWAYS, STREETS, AND BRIDGES, WHICH IS ALSO LOCATED AT WWW.TXDOT.GOV.

3. ALL CONCRETE SHALL BE AS DETAILED ON THE PLAN SHEETS AND MEET MATERIAL REQUIREMENTS OF THE CITY OF SANTA CLARA.

4. ALL REINFORCING STEEL SHALL BE GRADE 60, MEET THE MATERIAL AND CONSTRUCTION REQUIREMENTS OF THE CITY OF SANTA CLARA.

5. CONCRETE CURING SHALL BE WITH AN IMPERVIOUS MEMBRANE APPLICATION AND SHALL MEET THE MATERIAL AND APPLICATION REQUIREMENTS OF THE CITY OF SAN ANTONIO'S "MEMBRANE CURING" AND BE LISTED ON THE GUADALUPE COUNTY APPROVED LIST OF SUPPLIERS IN ADDITION TO THE CONTRACTOR APPLYING THE CURING COMPOUND THEY ARE TO INSTALL CONTRACTION/EXPANSION JOINTS ON CONCRETE WORK.

6. ALL CONCRETE CONSTRUCTION AND FINISHING SHALL MEET THE REQUIREMENTS OF THE CITY OF SANTA CLARA.

7. PRIOR TO THE COMMENCEMENT OF ANY WORK, THE COUNTY SHALL ATTEND A PRECONSTRUCTION MEETING INCLUDING (BUT NOT LIMITED TO: THE CITY, ENGINEER, CONTRACTOR, DEVELOPER'S INSPECTION REPRESENTATIVE, AND DEVELOPER'S CONSTRUCTION MATERIAL TESTING REPRESENTATIVE.

8. DURING CONSTRUCTION, NOTIFY THE COUNTY AT CONSTRUCTION@CO.GUADALUPE.TX.US AT LEAST **48 HOURS** IN ADVANCE OF ANY WORK TO BE PERFORMED AFFECTING SUBGRADE, BASE, OR PAVEMENT INCLUDING BACKFILL OF ANY PROPOSED UTILITIES UNDERNEATH THE PAVEMENT AND FILL AREAS UPON WHICH PAVEMENT IS PROPOSED TO BE PLACED. SUCH NOTIFICATION IS ALSO REQUIRED BEFORE IMPLEMENTING ANY APPROVED TRAFFIC CONTROL PLANS ON EXISTING COUNTY MAINTAINED ROADS. FULL CLOSURE OF COUNTY ROADS REQUIRES AT LEAST **ONE MONTH** ADVANCE NOTICE AND IS SUBJECT TO THE DISCRETION OF THE COUNTY ENGINEER AND POSSIBLE APPROVAL BY GUADALUPE COUNTY COMMISSIONERS COURT PER TRANSPORTATION CODE, CHAPTER 251.

9. DURING CONSTRUCTION, PROVIDE ALL INSPECTION AND TESTING REPORTS TO THE COUNTY AT CONSTRUCTION@CO.GUADALUPE.TX.US AS SOON AS AVAILABLE FOR IDENTIFICATION AND CORRECTION OF ANY EMERGING DEFICIENCIES.

10. PROVIDE AS-BUILT DRAWINGS WITHIN **10 BUSINESS DAYS** OF THE COMPLETION OF CONSTRUCTION.

11. GUADALUPE COUNTY DOES NOT MAINTAIN SIDEWALKS, CURB AND GUTTER, CURB RAMPS, PAVERS, LUMINAIRES, STORM SEWER OR DETENTION APPURTENANCES.

12. MANHOLES SHALL BE BROKEN BELOW THE FINISH GRADE LEVEL UNTIL THE BASE IS COMPLETED AND THEN RESTORED.

13. THE ENGINEER WILL STAKE THE STREET ONE TIME ONLY AND FURNISH CUT SHEETS TO THE STREET CONTRACTOR: ANY CONSTRUCTION STAKES REMOVED OR DESTROYED BY THE CONTRACTOR OR HIS EMPLOYEES WILL BE REPLACED AT THE CONTRACTOR'S EXPENSE.

14. AN INDEPENDENT TESTING LABORATORY APPROVED BY THE CITY OF SANTA CLARA SHALL PERFORM ALL "FIELD AND LABORATORY TESTING." THE CITY REQUIRES ALL INSPECTION AND/OR TESTING FIRMS TO BE ACCREDITED, QUALIFIED, AND IN COMPLIANCE WITH THE REQUIREMENTS OF ASTM E329, "STANDARD SPECIFICATION FOR AGENCIES ENGAGED IN CONSTRUCTION INSPECTION AND/OR TESTING." FIRMS MUST PRESENT A COPY OF THEIR CURRENT, OFFICIAL ACCREDITATION BY THE AMERICAN ASSOCIATION FOR LABORATORY ACCREDITATION (A2LA) OR THE AMERICAN ASSOCIATION OF STATE HIGHWAY AND TRANSPORTATION OFFICIALS (AASHTO) AND CURRENT AMRL AND CCRL PROFICIENCY RESULTS. THE FIRMS SHALL BE ACCREDITED IN ALL MATERIAL TEST PROCEDURES REQUIRED TO BE PERFORMED FOR EACH PROJECT.

15. THE DEVELOPER WILL HIRE A THIRD PARTY FOR CONSTRUCTION MATERIAL TESTING IN WHICH THE CONTRACTOR WILL REQUIRE TO COORDINATE AND PROVIDE NECESSARY INFORMATION TO THEM.THE FOLLOWING TEST SCHEDULE SHALL BE ADHERE TO:

    A. ALL IMPORT FILL PLACED IN THE STREET'S SUBGRADE SHALL BE SELECT MATERIAL, WITH A PLASTICITY INDEX LESS THAN TWENTY (20), AND COMPACTED IN MAXIMUM EIGHT (8) INCH LIFTS TO 98% DENSITY OF TXDOTS TEST METHOD TEX 113-E PROVIDE TESTING ON EACH EIGHT (8) INCH COMPACTED LIFT. SUBGRADE MOISTURE DENSITY TESTING SHALL BE AT THE MINIMUM FREQUENCY OF THREE (3) PER BLOCK AND SHALL NOT TO EXCEED ONE-HUNDRED AND TWENTY (120) FOOT SPACING.

    B. FLEXIBLE BASE TESTING SHALL INCLUDE - P.I., LL, GRADATION, AND WET BALL MILL OF MATERIAL SHALL BE TESTED UPON DELIVERY TO THE PROJECT AND AS DIRECTED BY THE CITY. MOISTURE DENSITY TESTING SHALL BE AT THE MINIMUM RATE OF THREE (3) PER BLOCK AND SHALL NOT TO EXCEED FIVE HUNDRED (500) FOOT SPACING. THE QUALITY CONTROL TEST ON THE MATERIALS SHALL BE PERFORMED BY THE CONTRACTOR'S CITY APPROVED TESTING FIRM. IN-PLACE DENSITY SHALL MEET THE REQUIREMENTS DETAILED IN THE CITY'S SUBDIVISION REGULATIONS.

    C. HOT AND WARM MIX ASPHALTIC CONCRETE (HMAC/WMAC) DENSITY - IN PLACE DENSITY TESTING SHALL RESULT BETWEEN 92% AND 97% OF THE MAXIMUM THEORETICAL GRAVITY PER TEX 207-F. A SET OF TWO (2) CORES SHALL BE RANDOMLY SAMPLED AT A DISTANCE NOT TO EXCEED FIVE HUNDRED (500) FOOT SPACING PER BLOCK. ALL QUALITY CONTROL NUCLEAR TESTING OF THE IN-PLACE HMAC/WMAC IS FOR QUALITY CONTROL INFORMATION ONLY. THE HMAC/WMAC THICKNESS IS REQUIRED TO BE MEASUREMENT BY CORE. FIELD QUALITY CONTROL PERSONNEL SHALL BE TXDOT LEVEL IB CERTIFIED AND BE PRESENT AT START AND THROUGH THE DURATION OF THE PLACEMENT OPERATIONS OF THE HMAC/WMAC TO DOCUMENT DENSITY, THICKNESS, AND COMPACTION AND PI ACEMENT OPERATIONS. THE CITY OF SANTA CLARA WILL DETERMINE THE REMOVAL AND REPLACEMENT OF ALL FAILED PRODUCTION AND PLACEMENT HMAC/WMAC TEST RESULTS.

    D. RECYCLED ASPHALT SHINGLES (RAS) AND RECYCLED ASPHALT PAVEMENT (RAP) SHALL NOT BE USED IN ANY HMAC OR WMAC MIXES.

    E. CONCRETE STRUCTURES - A MINIMUM OF ONE (1) SET OF COMPRESSIVE CONCRETE STRENGTH TEST OF 4, SIX (6) INCH DIAMETER CYLINDERS EACH WILL BE TESTED PER EACH STRUCTURE AND THE FREQUENCY SHALL BE NO LESS THAN ONE (1) SET PER SIXTY (60) CUBIC YARDS OF CONCRETE PLACED AND AT LEAST ONE (1) SET PER DAY.

    F. CONCRETE CURB AND SIDEWALK - PROVIDE ONE (1) SET OF FOUR (4), SIX (6) INCH DIAMETER CYLINDERS PER EACH 500 LINEAR FEET OF CURB AND/OR SI DEW ALK AND AT LEAST ONE (1) SET PER DA Y.

    G. THE CONTRACTOR SHALL SUBMIT CONCRETE, WMAC, AND HMAC DESIGNS A MINIMUM OF 2 WEEKS PRIOR TO THE PLACEMENT OF THE MATERIAL.

16. PROOF ROLLING - ALL SUBGRADE AND EACH LIFT OF BASE MATERIAL SHALL BE PROOF-ROLLED TO THE SATISFACTION OF THE CITY. THE CONTRACTOR SHALL PROVIDE THE NECESSARY EQUIPMENT AND OPERATORS FOR PROOF- ROLLING AS DIRECTED BY THE CITY. SOFT AND YIELDING AREAS DISCOVERED SHALL BE CORRECTED BY THE CONTRACTOR AT THEIR EXPENSE .

17. SURFACE STRUCTURES SUCH AS MAILBOXES, STREET SIGNS, FENCES, DRIVEWAYS, SIDEWALKS, LANDSCAPING, CONCRETE ISLANDS, CURBS OR CONCRETE DRIVEWAYS, ETC., VISIBLE AT THE TIME OF THE SURVEY ARE SHOWN ON THE PLANS. IT IS THE CONTRACTOR'S RESPONSIBILITY TO SAFEGUARD AND MAINTAIN ANY AND ALL SURFACE STRUCTURES DURING THE COURSE OF WORK AND TO REPLACE OR REPAIR THOSE ITEMS WHICH ARE DAMAGED BY THE CONTRACTOR WITH LIKE OR BETTER QUALITY AND SHALL BE RESPONSIBLE FOR RESTORING TO ITS ORIGINAL OR BETTER CONDITION (NO SEPARATE PAY ITEM).

18. LOCATIONS AND DEPTHS OF EXISTING UTILITIES SHOWN ON THE PLANS ARE UNDERSTOOD TO BE APPROXIMATE. ACTUAL LOCATIONS MUST BE FIELD VERIFIED BY THE CONTRACTOR AT LEAST 48 HOURS PRIOR TO CONSTRUCTION. IT SHALL BE THE CONTRACTOR'S RESPONSIBILITY TO LOCATE ALL UTILITIES, PROTECT THEM DURING CONSTRUCTION AND REPAIR ANY DAMAGE TO OTHER UTILITIES AT NO COST TO THE CITY OF SANTA CLARA.

19. IT IS THE CONTRACTOR'S RESPONSIBILITY TO SEE THAT ALL SIGNS AND BARRICADES ARE PROPERLY INSTALLED AND MAINTAINED. ALL LOCATIONS AND DISTANCES WILL BE DECIDED UPON IN THE FIELD BY THE CONTRACTOR, USING THE TEXAS MANUAL ON UNIFORM TRAFFIC CONTROL DEVICES. THE CITY'S CONSTRUCTION INSPECTOR/TRAFFIC ENGINEERING REPRESENTATIVE WILL ONLY BE RESPONSIBLE TO INSPECT BARRICADES AND SIGNS. IF IN THE OPINION OF THE TRAFFIC ENGINEERING REPRESENTATIVE/ CONSTRUCTION INSPECTOR, THE TRAFIC CONTROL DEVICES DO NOT CONFORM TO ESTABLISHED STANDARDS, ARE INCORRECTLY PLACED OR INSUFFICIENT IN QUANTITY TO PROTECT THE TRAVELING GENERAL PUBLIC. THE CONSTRUCTION INSPECTOR WILL HAVE THE OPTION OF STOPPING THE OPERATIONS UNTIL SUCH TIME AS THE CONDITIONS ARE CORRECTED AT NO EXPENSE TO THE CITY OF SANTA CLARA.

20. DEVELOPER/CONTRACTOR TO INSTALL ALL STREET NAME SIGNS, STOP SIGNS, SPEED LIMIT, YIELD SIGNS, ETC. SIGNS AND STREET NAMES SHALL MEET TEXAS MUTCD STANDARDS.

21. THE STREET CONTRACTOR IS REQUIRED TO ADJUST ALL EXISTING MANHOLES (SEE "ADJUSTING EXISTING MANHOLES" OF THE SPECIFICATION) AND WATER VALVES TO MATCH THE GRADE OF THE STREET SECTION OR THE ELEVATION SPECIFIED ON THE PLANS OR AS DIRECTED BY THE ENGINEER.

22. DUE TO FEDERAL REGULATIONS TITLE 49, PART 192.181 ACCESS TO GAS VALVES MUST BE MAINTAINED AT ALL TIMES. THE CONTRACTOR MUST PROTECT AND WORK AROUND ANY GAS VALVES THAT ARE IN THE PROJECT AREA.

23. CONTRACTOR SHALL VERIFY THE EXACT LOCATION OF UNDERGROUND UTILITIES AND OTHER UNDERGROUND STRUCTURES WHETHER SHOWN ON THE PLANS OR NOT. CONTRACTOR WILL NOTIFY ALL UTILITY COMPANIES AT LEAST 72 HOURS PRIOR TO EXCAVATION.

| | |
|---|---|
| CITY OF SANTA CLARA | |
| GVSUD | |
| GVTC | |
| GVEC | 1-800-401-8845 |
| DIG TEST | 1-800-344-8377 |
| TEXAS STATE WIDE ONE CALL LOCATORS | 1-800-545-6005 OR 811 |
| TIME WARNER CABLE | |
| AT&T | |
| MCI | |
| VERIZON | |

24. CONCRETE CURB SHALL BE CONSTRUCTED WITH A MAXIMUM OF EIGHTY (80) FEET BETWEEN EXPANSION JOINTS AND MARKED AT TEN (10) FOOT INTERVALS WITH APPROVED STEEL MARKING TOOLS. EXPANSION JOINTS SHALL BE PLACED AT THE BEGINNING OF ALL RADII AND AT A MAXIMUM OF EIGHTY (80) FOOT INTERVALS AS DIRECTED BY THE ENGINEER.

25. THE CONTRACTOR SHALL NOTIFY THE CITY OF SANTA CLARA PLANNING AND ENGINEERING DEPARTMENT PRIOR TO PLACING BACKFILL OR CONCRETE AND PRIOR TO ANY TESTING. CONTRACTOR SHALL REQUEST INSPECTIONS A MINIMUM OF 24 HOURS IN ADVANCE. NO INSPECTIONS ARE AVAILABLE BETWEEN 12:00 P.M. AND 1:00 P.M. OR AFTER 4:00 PM DAILY, ON WEEKENDS, OR ON CITY HOLIDAYS.

26. CONCRETE SIDEWALKS SHALL HAVE TOOLED WEAKENED PLANE JOINTS EVERY FOUR (4) FEET AND DOWELED EXPANSION JOINT WITH ONE QUARTER INCH (1/4) BITUMASTIC MATERIAL ON CENTER AND ABUTTING EXISTING STRUCTURES.

27. ALL WORKMANSHIP AND MATERIAL SHALL CONFORM TO THE CITY OF SANTA CLARA ORDINANCES FOR PUBLIC WORKS CONSTRUCTION.

28. CONTRACTOR SHALL INSTALL CURB FOR HANDICAP RAMPS AS SHOWN ON THE PLANS AND ADA STANDARD PLAN SHEETS.

29. CONTRACTOR SHALL PROVIDE BRASS KEYS TO BE USED TO OPEN LOCKING MANHOLE COVERS ON DRAINAGE STRUCTURES DURING PRELIMINARY INSPECTION FOR ACCEPTANCE OF PROJECT.

30. EXISTING STREETS TRENCHES ARE TO BE BACKFILLED WITH FLOWABLE FILL FROM THE TOP OF THE BEDDING MATERIAL TO WITHIN TWO (2) INCHES OF THE FINISHED GRADE ALLOWING FOR THE SURFACE HMAC/WMAC.

31. REMOVE EXISTING CURB ON ALL NEW DRIVEWAYS AND PLACE THE COMPLETE PAVEMENT THICKNESS WITH A MINIMUM OF FIVE (5) INCHES THICKNESS ON RESIDENTIAL AND SIX (6) INCHES MINIMUM ON COMMERCIAL; DEPENDING ON TRAFFIC WEIGHT.

32. CONCRETE PLACED IN NEW DRIVEWAYS INCLUDING ALLEYS SHALL MEET A MINIMUM 3,000 PSI COMPRESSIVE STRENGTH AT 28 DAYS.

33. EXCESS MATERIAL IS TO BE EMBANKED AND COMPACTED TO FINAL GRADE FOR FUTURE PHASES. NO EXCESS MATERIAL SHALL BE DUMPED OR ALLOWED TO ENTER ANY WATERWAY, CULVERT OR OTHER DRAINAGE STRUCTURE. THE CONTRACTOR SHALL NOT PLACE ANY MATERIAL IN THE 100-YEAR FLOODPLAIN WITHOUT OBTAINING AN APPROVED FLOOD PLAIN PERMIT.

34. ANY WORK COMPLETED WITHOUT PRIOR AUTHORIZATION WHETHER INCLUDED IN THE PLANS AND SPECIFICATIONS OR NOT. SHALL NOT BE COMPENSATED BY THE CITY OF SANTA CLARA.

## MISCELLANEOUS NOTES:

1. ACCESS TO THIS SITE IS PROVIDED THROUGH TWO PROPOSED DRIVEWAYS ALONG WEIL RD.

2. DRIVEWAYS ARE SHOWN FOR ILLUSTRATIVE PURPOSES ONLY TO DENOTE A POTENTIAL CONFLICT WITH DRAINAGE FACILITY AND/OR ADA RAMP. ALL DRIVEWAYS WILL BE BUILT WITH HOMEBUILDING.

3. ALL REQUIRED ADA RAMPS ARE SHOWN ON THE PLANS, ONLY ADA RAMPS WITHOUT RESIDENTIAL LOT FRONTAGE SHALL BE BUILT WITH THE STREET INFRASTRUCTURE.

4. CONTRACTOR SHALL REFERENCE TREE PLAN AND PRIVATE GRADING PLAN FOR CLEARING AND GRADING LIMITS.

5. PRIOR TO THE INSTALLATION OF STREET BASE MATERIAL, CONTRACTOR SHALL COORDINATE WITH ENGINEER AND UTILITY PROVIDERS TO INSTALL NECESSARY CONDUITS FOR UTILITY INSTALLATION.

6. CONTRACTOR IS RESPONSIBLE FOR ENSURING POSITIVE SITE DRAINAGE AT ALL TIMES DURING AND UPON COMPLETION OF INFRASTRUCTURE.

7. CONTRACTOR IS REQUIRED TO NOTIFY ENTERPRISE UTILITIES WHEN ENCROACHING UPON THE EXISTING GAS EASEMENT ON SITE.

## CONSTRUCTION SEQUENCING: (LIST PROCESS ON CONSTRUCTION PLAN SET)

1. CALL THE PLANNING AND DEVELOPMENT SERVICES DEPARTMENT 48 HOURS PRIOR TO BEGINNING ANY WORK AND SCHEDULE A RECONSTRUCTION MEETING WITH THE CITY AND ALL AFFECTED UTILITY PROVIDERS, THE GENERAL CONTRACTOR, THE DEVELOPER AND THE DEVELOPER'S ENGINEER.

2. OBTAIN A SITE DEVELOPMENT PERMIT FROM THE PLANNING AND DEVELOPMENT SERVICES DEPARTMENT.

3. PROVIDE THE PLANNING AND DEVELOPMENT SERVICES DEPARTMENT WITH EVIDENCE ALL TCEQ LICENSES AND REQUIREMENTS ARE UP TO DATE.

4. INSTALL TEMPORARY EROSION CONTROLS AND TREE PROTECTION FENCING PRIOR TO ANY CLEARING AND GRUBBING. NOTIFY THE CITY WHEN INSTALLED.

5. ROUGH-CUT ALL REQUIRED OR NECESSARY PONDS. EITHER THE PERMANENT OUTLET STRUCTURE OR A TEMPORARY OUTLET MUST BE CONSTRUCTED DURING DEVELOPMENT OF ANY EMBANKMENT OR EXCAVATION THAT LEADS TO PONDING CONDITIONS. THE OUTLET SYSTEM MUST CONSIST OF A LOW-LEVEL OUTLET AND AN EMERGENCY OVERFLOW MEETING THE REQUIREMENTS OF THE UDC. THE OUTLET SYSTEM SHALL BE PROTECTED FROM EROSION AND SHALL BE MAINTAINED THROUGHOUT THE COURSE OF CONSTRUCTION UNTIL FINAL RESTORATION IS ACHIEVED.

6. DELIVER APPROVED ROUGH CUT SHEETS TO THE CITY ENGINEER PRIOR TO CLEARING AND GRUBBING.

7. ROUGH GRADE STREETS. NO DEVELOPMENT OF EMBANKMENT WILL BE PERMITTED AT THIS TIME.

8. INSTALL ALL UTILITIES TO BE LOCATED UNDER THE PROPOSED PAVEMENT OR WITHIN THE ROAD RIGHT-OF-WAY.

9. DELIVER STORM SEWER CUT SHEETS TO THE CITY ENGINEER.

10. BEGIN INSTALLATION OF STORM SEWER LINES. UPON COMPLETION, RESTORE AS MUCH DISTURBED AREA AS POSSIBLE, PARTICULARLY CHANNELS AND LARGE OPEN AREAS.

11. DELIVER FINAL GRADE CUT SHEETS TO THE CITY ENGINEER.

12. RE-GRADE STREETS TO SUB-GRADE.

13. ENSURE THAT UNDERGROUND UTILITY CROSSINGS ARE COMPLETED. LAY 1ST COURSE BASE MATERIAL ON STREETS.

14. INSTALL CURB AND GUTTER.

15. LAY FINAL BASE COURSE ON ALL STREETS.

16. LAY ASPHALT.

17. COMPLETE FINAL GRADING AND RESTORATION OF DETENTION, SEDIMENTATION / FILTRATION PONDS.

18. COMPLETE PERMANENT EROSION CONTROL AND RESTORATION OF SITE VEGETATION.

19. REMOVE AND DISPOSE OF TEMPORARY EROSION CONTROLS.

20. COMPLETE ANY NECESSARY FINAL DRESS UP OF AREAS DISTURBED.

## CITY OF SANTA CLARA NOTES:

1. ALL CONSTRUCTION SHALL BE IN ACCORDANCE WITH THE CITY OF SANTA CLARA DESIGN AND CONSTRUCTION MANUAL AND THE UNIFIED DEVELOPMENT CODE, HERE AFTER REFERRED TO THE UDC.

2. APPROVAL OF THESE CONSTRUCTION PLANS BY THE CITY OF SANTA CLARA DOES NOT CONSTITUTE A VERIFICATION OF ALL DATA, INFORMATION AND CALCULATIONS SUPPLIED BY THE APPLICANT. THE ENGINEER OF RECORD IS SOLELY RESPONSIBLE FOR THE COMPLETENESS, ACCURACY AND ADEQUACY OF HIS/HER SUBMITTAL WHETHER OR NOT THE APPLICATION IS REVIEWED FOR CODE COMPLIANCE BY THE CITY ENGINEER.

3. ALL RESPONSIBILITY FOR THE ADEQUACY OF THESE PLANS REMAINS WITH THE ENGINEER WHO PREPARED THEM. IN APPROVING THESE PLANS, THE CITY OF SANTA CLARA MUST RELY ON THE ADEQUACY OF THE WORK OF THE ENGINEER.

4. DESIGN PROCEDURES ARE IN COMPLETE COMPLIANCE WITH THE CITY OF SANTA CLARA DESIGN AND CONSTRUCTION MANUAL. IT IS THE RESPONSIBILITY OF THE ENGINEER TO REQUEST A WAIVER FROM ANY ASPECT OF THESE PLANS THAT DO NOT COMPLY WITH THE UDC.

5. A MINIMUM OF TWO EXISTING BENCH MARKS TIED TO CITY OF SANTA CLARA GRID SHOULD BE SHOWN ON THE PLANS. IN ADDITION TWO PERMANENT BENCHMARKS PER SUBDIVISION SHALL BE INSTALLED IN EACH SUBDIVISION TO INCLUDE DESCRIPTION, LOCATION, AND ELEVATION AND TIE TO CITY OF SANTA CLARA STANDARDS WHEN POSSIBLE.

6. CAST BRONZE SURVEY MARKERS SHALL BE PLACED IN CONCRETE IN PERMANENT, ACCESSIBLE LOCATIONS AT THE TIME OF CONSTRUCTION. THE LOCATIONS OF THE MARKERS SHALL BE INDICATED ON THE CONSTRUCTION PLANS. A MINIMUM OF ONE MARKER SHALL BE PLACED FOR EACH 20 ACRES OF THE PROJECT.

7. PRIOR TO BEGINNING CONSTRUCTION, THE OWNER OR HIS AUTHORIZED REPRESENTATIVE SHALL CONVENE A PRE-CONSTRUCTION CONFERENCE BETWEEN THE CITY OF SANTA CLARA, CONSULTING ENGINEER, CONTRACTOR, GUADALUPE COUNTY AND ANY OTHER AFFECTED PARTIES. NOTIFY THE CITY OF SANTA CLARA AT LEAST 48 HOURS PRIOR TO THE TIME OF THE CONFERENCE AND 48 HOURS PRIOR TO THE BEGINNING OF CONSTRUCTION.

8. THE CONTRACTOR SHALL GIVE THE CITY OF SANTA CLARA AND GUADALUPE COUNTY A MINIMUM OF 48 HOURS NOTICE BEFORE BEGINNING EACH PHASE OF CONSTRUCTION.

9. BARRICADES, BUILT TO CITY OF SANTA CLARA SPECIFICATIONS, SHALL BE CONSTRUCTED ON ALL DEAD-END STREETS AND AS NECESSARY DURING CONSTRUCTION TO MAINTAIN JOB SAFETY. (STREETS, ETC. MAY BE LISTED IN ADDITION TO OR INSTEAD OF NOTE.)

10. IF BLASTING IS PLANNED BY THE CONTRACTOR, A BLASTING PERMIT MUST BE SECURED PRIOR TO COMMENCEMENT OF ANY BLASTING.

11. ANY EXISTING PAVEMENT, CURBS, AND/ OR SIDEWALKS DAMAGED OR REMOVED WILL BE REPAIRED BY THE CONTRACTOR AT HIS EXPENSE BEFORE ACCEPTANCE OF THE SUBDIVISION.

12. THE LOCATION OF ANY WATER AND / OR WASTEWATER LINES SHOWN ON THE PLANS MUST BE VERIFIED BY THE CITY OF SANTA CLARA PUBLIC WORKS DEPARTMENT.

13. USE ONE CALL UTILITY SYSTEM: DIAL 1-800-344-8377, 48 HOURS BEFORE YOU DIG.

14. ALL STORM SEWER PIPES TO BE CLASS III RCP UNLESS NOTED OTHERWISE.


CUDEENGINEERS.COM

CUDE ENGINEERS

4122 Pond Hill Road, Suite 101
San Antonio, Texas 78231
P:(210) 681.2951 F: (210) 523.7112


**GRACE VALLEY RANCH PHASE 8**

GENERAL NOTES

**DATE**
11/10/2025

**PROJECT NO.**
03499.010

**DRAWN BY**
JK/AR/JF/RB

**CHECKED BY**
KMH

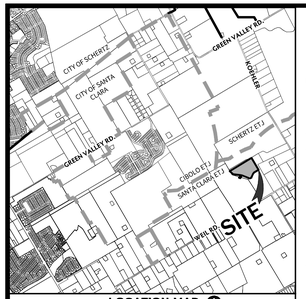
**REVISIONS**
1.
2.
3.
4.
5.
6.
7.
8.
9.

STATE OF TEXAS
KYLE M. HUDEK
138753
LICENSED
PROFESSIONAL ENGINEER
11/11/2025

**CUDE ENGINEERS**
TBPE No. 455
TBPLS No. 10048500

**C0.00**


REPRODUCTION OF THE ORIGINAL SIGNED AND SEALED PLAN AND/OR ELECTRONIC MEDIA MAY HAVE BEEN INADVERTENTLY ALTERED. CONTRACTOR IS RESPONSIBLE FOR VERIFYING THE SCALE OF THE DOCUMENT AND CONTACTING CUDE ENGINEERS TO VERIFY DISCREPANCIES PRIOR TO CONSTRUCTION.




LOCATION MAP N.T.S.

## DEVELOPER:

LENNAR HOMES OF TEXAS LAND AND CONSTRUCTION, LTD.
CONTACT PERSON: RICHARD MOTT
100 NE LOOP 410, SUITE 1155
SAN ANTONIO, TX 78216
TEL: (210) 403-6200

## CIVIL ENGINEER:

CUDE ENGINEERS
CONTACT PERSON: KYLE M. HUDEK, P.E.
4122 POND HILL ROAD, SUITE 101
SAN ANTONIO, TX 78231
TEL: (210) 681-2951
FAX: (210) 523-7112

## LEGEND

- PROPERTY LINE
- EXISTING CONTOURS — 930 —
- PROPOSED CONTOURS 930
- LIMITS OF CONSTRUCTION
- BMP ITEM NUMBER [1]
- TEMPORARY CONSTRUCTION ENTRANCE/EXIT
- SILT FENCE — SF —
- FLOW ARROW
- STAGING AREA
- CONCRETE WASHOUT PIT
- PROPOSED ROCK BERM
- BAGGED GRAVEL INLET FILTER
- ROCK BERM

SCALE: 1"=50'
50 25 0 50

## KEYNOTES

1. 20' ELECTRIC, GAS, TELEPHONE, AND CABLE TELEVISION EASEMENT & BUILDING SETBACK LINE
2. 15' ELECTRIC, GAS, TELEPHONE, AND CABLE TELEVISION EASEMENT & BUILDING SETBACK LINE
3. 20' ELECTRIC, GAS, TELEPHONE, AND CABLE TELEVISION EASEMENT

## NOTE:

1. ALL SILT FENCES AND/OR ROCK BERMS AND TEMPORARY CONSTRUCTION ENTRANCES/EXITS SHALL BE PLACED AT THE MOST DOWN-GRADIENT POINT OF CONSTRUCTION AS SHOWN ON THIS SITE PLAN. CONTRACTOR SHALL TAKE INTO CONSIDERATION ANY PROPOSED CONSTRUCTION THAT MAY TAKE PLACE AT THESE LOCATIONS. ANY RELOCATION OF SILT FENCE, ROCK BERMS AND/OR TEMPORARY CONSTRUCTION ENTRANCES/EXITS SHALL BE AT THE CONTRACTOR'S EXPENSE.
2. AREA OF SOIL DISTURBANCES INCLUDE STREET RIGHT-OF-WAYS, UTILITY EASEMENTS & LOTS.
3. THERE WILL NOT BE STORMWATER DISCHARGES INTO THE FEMA FLOOD PLAIN.
4. THE CONTRACTOR IS REQUIRED TO MAINTAIN EROSION CONTROLS THROUGHOUT THE DURATION OF THE PROJECT.
5. THE CITY INSPECTOR HAS THE AUTHORITY TO HAVE THE CONTRACTOR MODIFY THE EROSION CONTROLS AT THE DEVELOPER'S EXPENSE. THE DEVELOPER SHALL BE NOTIFIED OF THESE MODIFICATIONS PRIOR TO COMMENCEMENT OF MODIFICATIONS.
6. CONTRACTOR TO PROVIDE SILT FENCE ALONG BACK OF CURB POST-CONSTRUCTION OF STREET RIGHT-OF-WAY.

CUDEENGINEERS.COM
CUDE ENGINEERS EST. 1980
4122 Pond Hill Road, Suite 101
San Antonio, Texas 78231
P:(210) 681.2951 F: (210) 523.7112

# GRACE VALLEY RANCH PHASE 8

STORM WATER POLLUTION PREVENTION PLAN

**DATE**
11/11/2025

**PROJECT NO.**
03499.010

**DRAWN BY**
JK/AR/JF/RB

**CHECKED BY**
KMH

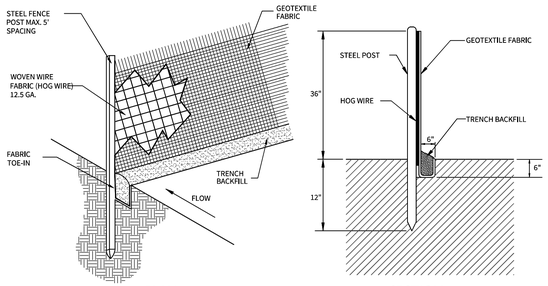
**REVISIONS**
1.
2.
3.
4.
5.
6.
7.
8.
9.

STATE OF TEXAS
KYLE M. HUDEK
138753
LICENSED
PROFESSIONAL ENGINEER
11/11/2025

**CUDE ENGINEERS**
TBPE No. 455
TBPLS No. 10048500

**C1.00**

REPRODUCTION OF THE ORIGINAL SIGNED AND SEALED PLAN AND/OR ELECTRONIC MEDIA MAY HAVE BEEN INADVERTENTLY ALTERED. CONTRACTOR IS RESPONSIBLE FOR VERIFYING THE SCALE OF THE DOCUMENT AND CONTACTING CUDE ENGINEERS TO VERIFY DISCREPANCIES PRIOR TO CONSTRUCTION.

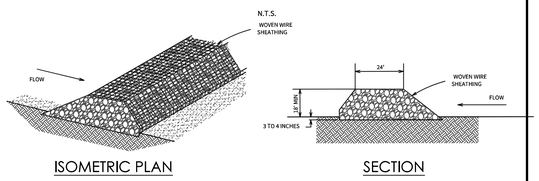



## NOTES:

1. SILT FENCE MATERIAL SHOULD BE POLYPROPYLENE, POLYETHYLENE OR POLYAMIDE WOVEN OR NON WOVEN FABRIC. THE FABRIC WIDTH SHOULD BE 36 INCHES, WITH A MINIMUM UNIT WEIGHT OF 4.5 OZ/YD, MULLEN BURST STRENGTH EXCEEDING 190 LB/IN 2 , ULTRAVIOLET STABILITY EXCEEDING 70%, AND MINIMUM APPARENT OPENING SIZE OF U.S. SIEVE NO. 30.
2. FENCE POSTS SHOULD BE MADE OF HOT ROLLED STEEL, AT LEAST 4 FEET LONG WITH TEE OR Y-BAR CROSS SECTION, SURFACE PAINTED OR GALVANIZED, MINIMUM NOMINAL WEIGHT 1.25 LB/FT 2 , AND BRINDELL HARDNESS EXCEEDING 140.
3. WOVEN WIRE BACKING TO SUPPORT THE FABRIC SHOULD BE GALVANIZED 2" X 4" WELDED WIRE, 12.5 GAUGE MINIMUM.
4. STEEL POSTS, WHICH SUPPORT THE SILT FENCE, SHOULD BE INSTALLED ON A SLIGHT ANGLE TOWARD THE ANTICIPATED RUNOFF SOURCE. POST MUST BE EMBEDDED A MINIMUM OF 1 FOOT DEEP AND SPACED NOT MORE THAN 5 FEET ON CENTER.
5. LAY OUT FENCING DOWN-SLOPE OF DISTURBED AREA, FOLLOWING THE CONTOUR AS CLOSELY AS POSSIBLE. THE FENCE SHOULD BE SITED SO THAT THE MAXIMUM DRAINAGE AREA IS ¼ ACRE/100 FEET OF FENCE.
6. THE TOE OF THE SILT FENCE SHOULD BE TRENCHED IN WITH A SPADE OR MECHANICAL TRENCHER, SO THAT THE DOWN-SLOPE FACE OF THE TRENCH IS FLAT AND PERPENDICULAR TO THE LINE OF FLOW. WHERE FENCE CANNOT BE TRENCHED IN (E.G., PAVEMENT OR ROCK OUTCROP), WEIGHT FABRIC FLAP WITH 3 INCHES OF PEA GRAVEL ON UPHILL SIDE TO PREVENT FLOW FROM SEEPING UNDER FENCE.
7. THE TRENCH MUST BE A MINIMUM OF 6 INCHES DEEP AND 6 INCHES WIDE TO ALLOW FOR THE SILT FENCE FABRIC TO BE LAID IN THE GROUND AND BACKFILLED WITH COMPACTED MATERIAL.
8. SILT FENCE SHOULD BE SECURELY FASTENED TO EACH STEEL SUPPORT POST OR TO WOVEN WIRE, WHICH IS IN TURN ATTACHED TO THE STEEL FENCE POST. THERE SHOULD BE A 3-FOOT OVERLAP, SECURELY FASTENED WHERE ENDS OF FABRIC MEET.
9. SILT FENCE SHOULD BE REMOVED WHEN THE SITE IS COMPLETELY STABILIZED SO AS NOT TO BLOCK OR IMPEDE STORM FLOW OR DRAINAGE.
10. REMOVE SEDIMENT WHEN BUILDUP REACHES 6 INCHES, OR INSTALL A SECOND LINE OF FENCING PARALLEL TO THE OLD FENCE.
11. REPLACE ANY TORN FABRIC OR INSTALL A SECOND LINE OF FENCING PARALLEL TO THE TORN SECTION.
12. REPLACE OR REPAIR ANY SECTIONS CRUSHED OR COLLAPSED IN THE COURSE OF CONSTRUCTION ACTIVITY. IF A SECTION OF FENCE IS OBSTRUCTING VEHICULAR ACCESS, CONSIDER RELOCATING IT TO A SPOT WHERE IT WILL PROVIDE EQUAL PROTECTION, BUT WILL NOT OBSTRUCT VEHICLES. A TRIANGULAR FILTER DIKE MAY BE PREFERABLE TO A SILT FENCE AT COMMON VEHICLE ACCESS POINTS.

## 1 SILT FENCE DETAIL

SCALE: NONE

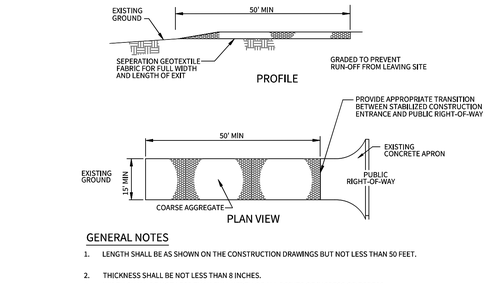



## NOTES:

1. THE BERM STRUCTURE SHOULD BE SECURED WITH A WOVEN WIRE SHEATHING HAVING MAXIMUM OPENING OF 1 INCH AND A MINIMUM WIRE DIAMETER OF 20 GAUGE GALVANIZED AND SHOULD BE SECURED WITH SHOAT RINGS.
2. CLEAN, OPEN GRADED 3 TO 5-INCH DIAMETER ROCK SHOULD BE USED, EXCEPT IN AREAS WHERE HIGH VELOCITIES OR LARGE VOLUMES OF FLOW ARE EXPECTED, WHERE 5-TO 8-INCH DIAMETER ROCKS MAY BE USED.
3. LAY OUT THE WOVEN WIRE SHEATHING PERPENDICULAR TO THE FLOW LINE.
4. BERM SHOULD HAVE A TOP WIDTH OF 2 FEET MINIMUM WITH SIDE SLOPES BEING 2:1 (H:V) OR FLATTER.
5. PLACE THE ROCK ALONG THE SHEATHING TO A HEIGHT NOT LESS THAN 18".
6. WRAP THE WIRE SHEATHING AROUND THE ROCK AND SECURE WITH TIE WIRE SO THAT THE ENDS OF THE SHEATHING OVERLAP AT LEAST 2 INCHES, AND THE BERM RETAINS ITS SHAPE WHEN WALKED UPON.
7. BERM SHOULD BE BUILT ALONG THE CONTOUR AT ZERO PERCENT GRADE OR AS NEAR AS POSSIBLE.
8. THE ENDS OF THE BERM SHOULD BE TIED INTO EXISTING UPSLOPE GRADE AND THE BERM SHOULD BE BURIED IN A TRENCH APPROXIMATELY 3 TO 4 INCHES DEEP TO PREVENT FAILURE OF THE CONTROL.
9. INSPECTION SHOULD BE MADE WEEKLY AND AFTER EACH RAINFALL BY THE RESPONSIBLE PARTY. FOR INSTALLATIONS IN STREAMBEDS, ADDITIONAL DAILY INSPECTIONS SHOULD BE MADE. THE BERM SHOULD BE RESHAPED AS NEEDED DURING INSPECTION.
10. REMOVE SEDIMENT AND OTHER DEBRIS WHEN BUILDUP REACHES 6 INCHES AND DISPOSE OF THE ACCUMULATED SILT OF IN AN APPROVED MANNER AND REPAIR ANY LOOSE WIRE SHEATHING.
11. THE BERM SHOULD BE REPLACED WHEN THE STRUCTURE CEASES TO FUNCTION AS INTENDED DUE TO SILT ACCUMULATION AMONG THE ROCKS, WASHOUT, CONSTRUCTION TRAFFIC DAMAGE, ETC.
12. THE ROCK BERM SHOULD BE LEFT IN PLACE UNTIL ALL UPSTREAM AREAS ARE STABILIZED AND ACCUMULATED SILT REMOVED.

## 2 ROCK BERM DETAIL

SCALE: NONE




## GENERAL NOTES

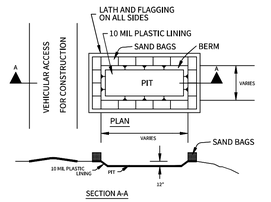
1. LENGTH SHALL BE AS SHOWN ON THE CONSTRUCTION DRAWINGS BUT NOT LESS THAN 50 FEET.
2. THICKNESS SHALL BE NOT LESS THAN 8 INCHES.
3. WIDTH SHALL BE NOT LESS THAN FULL WIDTH OF ALL POINTS OF INGRESS OR EGRESS.
4. STABILIZED AREA MAY BE WIDENED OR LENGTHENED TO ACCOMODATE A TRUCK WASHING AREA WHEN SHOWN ON THE CONSTRUCTION DRAWING. AN OUTLET SEDIMENT TRAP MUST BE PROVIDED FOR THE TRUCK WASHING AREA.
5. STONE MATERIAL SHALL CONSIST OF 3 TO 5 INCH OPEN GRADED ROCK AND SHALL BE PLACED IN A LAYER OF AT LEAST 8 INCHES THICKNESS.

## NOTES:

1. THE AGGREGATE SHOULD CONSIST OF 4 TO 8 INCH WASHED STONE OVER A STABLE FOUNDATION.
2. THE AGGREGATE SHOULD BE PLACED WITH A MINIMUM THICKNESS OF 8 INCHES.
3. THE GEOTEXTILE FABRIC SHOULD BE DESIGNED SPECIFICALLY FOR USE AS A SOIL FILTRATION MEDIA WITH AN APPROXIMATE WEIGHT OF 6 OZ/YD 2 , A MULLEN BURST RATING OF 140 LB/IN 2, AND AN EQUIVALENT OPENING SIZE GREATER THAN A NUMBER 50 SIEVE.
4. AVOID CURVES ON PUBLIC ROADS AND STEEP SLOPES. REMOVE VEGETATION AND OTHER OBJECTIONABLE MATERIAL FROM THE FOUNDATION AREA. GRADE CROWN FOUNDATION FOR POSITIVE DRAINAGE.
5. THE MINIMUM WIDTH OF THE ENTRANCE/EXIT SHOULD BE 12 FEET OR THE FULL WIDTH OF EXIT ROADWAY, WHICHEVER IS GREATER.
6. THE CONSTRUCTION ENTRANCE SHOULD BE AT LEAST 50 FEET LONG.
7. PLACE GEOTEXTILE FABRIC AND GRADE FOUNDATION TO IMPROVE STABILITY, ESPECIALLY WHERE WET CONDITIONS ARE ANTICIPATED.
8. PLACE STONE TO DIMENSIONS AND GRADE SHOWN. LEAVE SURFACE SMOOTH AND SLOPE FOR DRAINAGE.
9. THE ENTRANCE SHOULD BE MAINTAINED IN A CONDITION, WHICH WILL PREVENT TRACKING OR FLOWING OF SEDIMENT ONTO PUBLIC RIGHTS-OF-WAY. THIS MAY REQUIRE PERIODIC TOP DRESSING WITH ADDITIONAL STONE AS CONDITIONS DEMAND AND REPAIR AND/OR CLEANOUT OF ANY MEASURES USED TO TRAP SEDIMENT.
10. ALL SEDIMENT SPILLED, DROPPED, WASHED OR TRACKED ON TO PUBLIC RIGHTS-OF-WAY SHOULD BE REMOVED IMMEDIATELY BY CONTRACTOR.
11. WHEN NECESSARY, WHEELS SHOULD BE CLEANED TO REMOVE SEDIMENT PRIOR TO ENTRANCE ONTO PUBLIC RIGHT-OF-WAY.
12. WHEN WASHING IS REQUIRED, IT SHOULD BE DONE ON AN AREA STABILIZED WITH CRUSHED STONE THAT DRAINS INTO AN APPROVED SEDIMENT TRAP OR SEDIMENT BASIN.
13. ALL SEDIMENT SHOULD BE PREVENTED FROM ENTERING ANY STORM DRAIN, DITCH OR WATER COURSE.

## 3 TEMPORARY CONSTRUCTION ENTRANCE/EXIT

SCALE: NONE

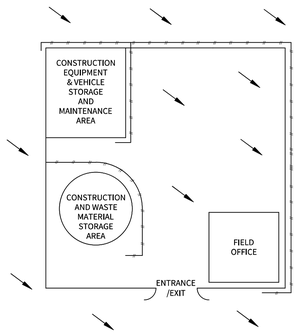



## NOTES:

1. DETAIL ABOVE ILLUSTRATES MINIMUM DIMENSIONS. PIT CAN BE INCREASED IN SIZE DEPENDING ON EXPECTED FREQUENCY OF USE.
2. WASHOUT PIT SHALL BE LOCATED IN AN AREA EASILY ACCESSIBLE TO CONSTRUCTION TRAFFIC.
3. WASHOUT PIT SHALL NOT BE LOCATED IN AREAS SUBJECT TO INUNDATION FROM STORM WATER RUNOFF.

## 4 CONCRETE TRUCK WASHOUT PIT

SCALE: NONE

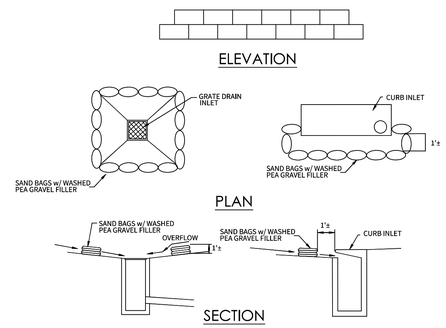



LEGEND
SILT FENCE
FLOW ARROWS

NOTE: CONTRACTOR SHALL ADJUST STORM WATER POLLUTION PREVENTION PLAN CONTROLS AS NECESSARY TO PROMOTE EROSION CONTROL IN AND AROUND DESIGNATED STAGING AREA.

## 5 TYP. CONSTRUCTION STAGING AREA

SCALE: NONE

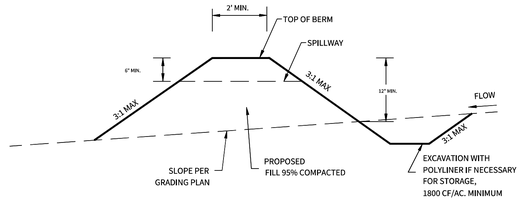



## BAGGED GRAVEL INLET FILTER NOTES

1. THE GRAVEL BAG MATERIAL SHOULD BE POLYPROPYLENE, POLYETHYLENE, POLYAMIDE OR COTTON BURLAP WOVEN FABRIC, MINIMUM UNIT WEIGHT 4 OZ/YD 2 , MULLEN BURST STRENGTH EXCEEDING 300 PSI AND ULTRAVIOLET STABILITY EXCEEDING 70 PERCENT.
2. THE BAG LENGTH SHOULD BE 24 INCHES, WIDTH SHOULD BE 18 INCHES AND THICKNESS SHOULD BE 6 INCHES.
3. THE GRAVEL BAGS SHOULD BE FILLED WITH ¾" GRAVEL. .
4. WHEN A GRAVEL BAG IS FILLED WITH GRAVEL, THE OPEN END OF THE GRAVEL BAG SHOULD BE STAPLED OR TIED WITH NYLON OR POLY CORD.
5. THE GRAVEL BAGS SHOULD BE PLACED AS SHOWN ON THE DETAIL. THE GRAVEL BAGS SHALL BE STACKED TO FORM A CONTINUOUS BARRIER AROUND THE INLETS. THE BAGS SHOULD BE TIGHTLY ABUTTED AGAINST EACH OTHER TO PREVENT RUNOFF FROM FLOWING BETWEEN THE BAGS.
6. INSPECTION SHOULD BE MADE WEEKLY AND AFTER EACH RAINFALL. REPAIR OR REPLACEMENT SHOULD BE MADE PROMPTLY AS NEEDED BY THE CONTRACTOR.
7. CHECK PLACEMENT OF DEVICE TO PREVENT GAPS BETWEEN DEVICE AND CURB.
8. REMOVE SEDIMENT WHEN BURLDUP REACHES A DEPTH OF 3 INCHES. REMOVED SEDIMENT SHOULD BE DEPOSITED IN A SUITABLE AREA AND IN SUCH A MANNER THAT IT WILL NOT ERODE.
9. STRUCTURES SHOULD BE REMOVED AND THE AREA STABILIZED ONLY AFTER THE REMAINING DRAINAGE AREA HAS BEEN PROPERLY STABILIZED.

## 6 BAGGED GRAVEL INLET FILTER

SCALE: NONE




## NOTE:

1. EARTHEN BERMS ARE TO SPAN ACROSS PROPOSED STREET SECTION (APPROX. 30-FEET WIDE) FROM CURB TO CURB.

## 7 EARTHEN BERM W/ POLYLINER AND SPILLWAY

SCALE: NONE


CUDEENGINEERS.COM

EST. 1980 CUDE ENGINEERS

4122 Pond Hill Road, Suite 101
San Antonio, Texas 78231
P:(210) 681.2951 F: (210) 523.7112


# GRACE VALLEY RANCH PHASE 8

STORMWATER POLLUTION PREVENTION PLAN DETAILS

**DATE**
11/10/2025

**PROJECT NO.**
03499.010

**DRAWN BY**
JK/AR/JF/RB

**CHECKED BY**
KMH

**REVISIONS**
1.
2.
3.
4.
5.
6.
7.
8.
9.

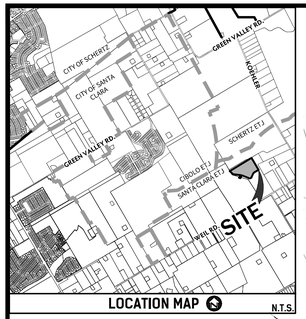
STATE OF TEXAS
KYLE M. HUDEK
138753
LICENSED PROFESSIONAL ENGINEER
11/11/2025


**CUDE ENGINEERS**
TBPE No. 455
TBPLS No. 10048500


C1.D1

P:\03499\010\2-Civil\4-Plans\C1.D1 - SWPPP.dwg 2025/11/10 8:12pm jkeo@gbat


REPRODUCTION OF THE ORIGINAL SIGNED AND SEALED PLAN AND/OR ELECTRONIC MEDIA MAY HAVE BEEN INADVERTENTLY ALTERED. CONTRACTOR IS RESPONSIBLE FOR VERIFYING THE SCALE OF THE DOCUMENT AND CONTACTING CUDE ENGINEERS TO VERIFY DISCREPANCIES PRIOR TO CONSTRUCTION.




LOCATION MAP N.T.S.

## DEVELOPER:

LENNAR HOMES OF TEXAS LAND AND CONSTRUCTION, LTD.
CONTACT PERSON: RICHARD MOTT
100 NE LOOP 410, SUITE 1155
SAN ANTONIO, TX 78216
TEL: (210) 403-6200

## CIVIL ENGINEER:

CUDE ENGINEERS
CONTACT PERSON: KYLE M. HUDEK, P.E.
4122 POND HILL ROAD, SUITE 101
SAN ANTONIO, TX 78231
TEL: (210) 681-2951
FAX: (210) 523-7112

KEYNOTES

1. 20' ELECTRIC, GAS, TELEPHONE, AND CABLE TELEVISION EASEMENT & BUILDING SETBACK LINE
2. 15' ELECTRIC, GAS, TELEPHONE, AND CABLE TELEVISION EASEMENT & BUILDING SETBACK LINE
3. 15' ELECTRIC, GAS, TELEPHONE, AND CABLE TELEVISION EASEMENT

LEGEND

- PROPOSED CONTOUR — 1000
- EXISTING CONTOUR — 1000
- PROPOSED ELEVATION — 297.58
- PROPOSED TOP OF WALL ELEVATION — 297.58 TW
- PROPOSED BOTTOM OF WALL ELEVATION — 297.58 BW
- EXISTING ELEVATION — 672.00E
- GRADE BREAK — GRADE BREAK
- BUILDING SETBACK
- SWALE
- RETAINING WALL
- KEYNOTE — 1

SCALE: 1"=50'
50 25 0 50

LOT 901 BLOCK 17 OPEN SPACE
VAR. WID. DRN. ESM'T.
(6.03 Ac.)

LOT 901 BLOCK 47 OPEN SPACE
VAR. WID. DRN. ESM'T.
(1.678 Ac.)

BLK 17
BLK 35
DALLOWAY BOULEVARD
JACKRABBIT STREET
MAGELLAN CIRCLE
CHANNEL 'BA' - SEE SHEET C6.08
VAR. WID. DRN. ESM'T.
CHANNEL 'BB' - SEE SHEET C6.03
DRAIN 'A' - SEE SHEET C6.02
DRAIN 'B' - SEE SHEET C6.02
35' UTILITY ESM'T. DOC. NO. 20219034494 (O.P.R.G.C.)
20' OFF-SITE UTILITY ESM'T
REMAINING PORTION OF 178.81 AC. SA SCARECROW, L.P. (DOC. NO. 20219044109, O.P.R.G.C.)

MATCHLINE "A" – SEE THIS SHEET

MATCHLINE "A" – SEE THIS SHEET

SCALE: 1"=50'
50 25 0 50

CUDEENGINEERS.COM


4122 Pond Hill Road, Suite 101
San Antonio, Texas 78231
P:(210) 681.2951 F: (210) 523.7112


# GRACE VALLEY RANCH PHASE 8

GRADING PLAN

**DATE**
11/11/2025

**PROJECT NO.**
03499.010

**DRAWN BY**
JK/AR/JF/RB

**CHECKED BY**
KMH

**REVISIONS**
1.
2.
3.
4.
5.
6.
7.
8.
9.

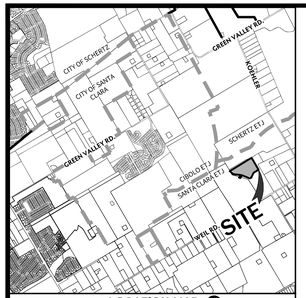
STATE OF TEXAS
KYLE M. HUDEK
138753
LICENSED PROFESSIONAL ENGINEER
11/11/2025

**CUDE ENGINEERS**
TBPE No. 455
TBPLS No. 10048500

**C2.00**


REPRODUCTION OF THE ORIGINAL SIGNED AND SEALED PLAN AND/OR ELECTRONIC MEDIA MAY HAVE BEEN INADVERTENTLY ALTERED. CONTRACTOR IS RESPONSIBLE FOR VERIFYING THE SCALE OF THE DOCUMENT AND CONTACTING CUDE ENGINEERS TO VERIFY DISCREPANCIES PRIOR TO CONSTRUCTION.


P:\03499\010\2-Civil\4-Plans\C2.00 - GRADING.dwg 2025.11.11 3:29pm jkamora




LOCATION MAP N.T.S.


**DEVELOPER:**

LENNAR HOMES OF TEXAS LAND AND CONSTRUCTION, LTD.
CONTACT PERSON: RICHARD MOTT
100 NE LOOP 410, SUITE 1155
SAN ANTONIO, TX 78216
TEL: (210) 403-6200

**CIVIL ENGINEER:**

CUDE ENGINEERS
CONTACT PERSON: KYLE M. HUDEK, P.E.
4122 POND HILL ROAD, SUITE 101
SAN ANTONIO, TX 78231
TEL: (210) 681-2951
FAX: (210) 523-7112


## GENERAL SPECIFICATIONS FOR SITE PREPARATION

### 1. GENERAL DESCRIPTION

THIS ITEM SHALL CONSIST OF ALL CLEARING AND GRUBBING, DEMOLITION, PREPARATION OF LAND TO BE FILLED, FILLING OF THE LAND, SPREADING, COMPACTION TESTING AND INSPECTION OF THE FILL, AND ALL SUBSIDIARY WORK NECESSARY TO COMPLETE THE GRADING OF THE CUT AND FILL AREAS TO CONFORM WITH THE LINES, GRADES AND SLOPES AS SHOWN ON THE APPROVED PLANS.

### 2. CLEARING THE AREA TO BE FILLED

ALL TIMBER, LOGS, TREES, BRUSH AND RUBBISH SHALL BE REMOVED FROM THE SITE.

### 3. SCARIFYING THE AREA TO BE FILLED

ALL ORGANIC MATTER SHALL BE REMOVED FROM THE SURFACE UPON WHICH THE FILL IS TO BE PLACED, AND THE SURFACE SHALL THEN BE DISKED OR SCARIFIED TO A MINIMUM DEPTH OF SIX INCHES (6"), ALL SURFACE RUTS OR OTHER UNEVEN FEATURES WILL BE LEVELED PRIOR TO FIELD DENSITY TESTING.

### 4. COMPACTING THE AREA TO BE FILLED

FOLLOWING THE CLEARING AND DISKING OR SCARIFYING OF THE FILL AREA, IT SHALL BE BLADED UNTIL IT IS UNIFORM AND FREE FROM LARGE CLODS. THE AREA SHALL BE BROUGHT TO THE ADEQUATE MOISTURE CONTENT AND COMPACTED (TYPICALLY) TO NOT LESS THAN NINETY PERCENT (90%) OF MAXIMUM DENSITY IN ACCORDANCE WITH THE CURRENT ASTM D 1557 COMPACTION PROCEDURE, OR 95% OF MAXIMUM DENSITY IN ACCORDANCE WITH THE CURRENT THD–TEX–113–E COMPACTION PROCEDURE.

### 5. FILL MATERIALS

THE MATERIALS USED SHALL BE FREE FROM ORGANIC MATTER AND OTHER DELETERIOUS SUBSTANCES, SUCH AS TREES, BRUSH AND RUBBISH.

### 6. DEPTH AND MIXING OF FILL LAYERS

THE SELECTED FILL MATERIAL SHALL BE PLACED IN LEVEL, UNIFORM LAYERS WHICH, WHEN COMPACTED, SHALL HAVE A DENSITY CONFORMING TO THAT STIPULATED ABOVE. EACH LAYER SHALL BE THOROUGHLY MIXED DURING THE SPREADING TO ENSURE UNIFORMITY OF MATERIAL IN EACH LAYER. COMPACTED LAYER THICKNESS MAY VARY DEPENDING ON THE COMPACTION EQUIPMENT OF DEMONSTRATED CAPABILITY. THE MAXIMUM LOOSE DEPTH FOR ANY MATERIAL SHALL NOT EXCEED TWELVE INCHES (12"). FOR TESTING REQUIREMENTS OF FILL MATERIAL, SEE DENSITY TESTING.

### 7. ROCK

WHEN FILL MATERIAL INCLUDES ROCK, THE MAXIMUM ROCK SIZE SHALL BE AS APPROVED BY THE GEOTECHNICAL ENGINEER. NO LARGE ROCKS SHALL BE ALLOWED TO NEST AND ALL VOIDS MUST BE FILLED WITH SMALL STONES OR SOIL AND ADEQUATELY COMPACTED. NO LARGE ROCKS WILL BE PERMITTED WITHIN EIGHTEEN INCHES (18") OF THE FINISHED GRADE.

### 8. COMPACTION OF FILL LAYER

COMPACTION EQUIPMENT SHALL BE CAPABLE OF COMPACTING THE FILL TO THE SPECIFIED DENSITY. COMPACTION SHALL BE ACCOMPLISHED WHILE THE FILL MATERIAL IS AT OR NEAR THE APPROPRIATE MOISTURE CONTENT. COMPACTION OF EACH LAYER SHALL BE CONTINUOUS OVER THE ENTIRE STRUCTURAL AREA (BENEATH PROPOSED STRUCTURES).

### 9. COMPACTION OF SLOPES

THE FACES OF FILL SLOPES SHALL BE COMPACTED. COMPACTING OPERATIONS SHALL BE CONTINUED UNTIL THE SLOPE FACES ARE STABLE BUT NOT TOO DENSE FOR PLANTING ON THE SLOPES. COMPACTION OF THE SLOPE FACES MAY BE DONE PROGRESSIVELY IN INCREMENTS OF THREE TO FIVE FEET (3' TO 5') IN FILL HEIGHT AS THIS FILL PROGRESSES OR AFTER THE FILL HAS BEEN BROUGHT TO ITS TOTAL HEIGHT.

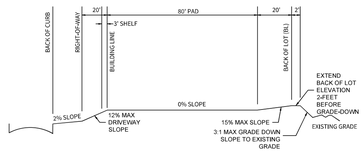
### 10. MOISTURE CONTENT

THE FILL MATERIAL SHALL BE COMPACTED AT THE APPROPRIATE MOISTURE CONTENT SPECIFIED FOR THE SOILS BEING USED. APPROPRIATE MOISTURE CONTENT IS DEFINED, TYPICALLY, AS OPTIMUM MOISTURE CONTENT; HOWEVER, FOR EXPANSIVE SOILS IT MAY BE GREATER THAN OPTIMUM MOISTURE CONTENT, AND OTHER MOISTURE CONTENTS MAY BE NECESSARY TO PRODUCE THE DESIRED RESULTS WITH CERTAIN SOILS.

### 11. DENSITY TESTS

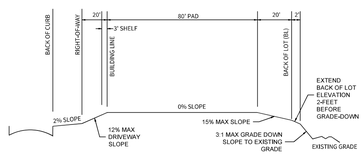
FIELD DENSITY TESTS SHALL BE PERFORMED ON LAYERS OF FILL WHEN THE FILL IS BEING PLACED AS DIRECTED BY THE GEOTECHNICAL ENGINEER. THE MAXIMUM FILL HEIGHT BETWEEN DENSITY TESTING SHALL BE EIGHTEEN INCHES (18"). ALL TESTING SHALL BE REQUESTED BY THE CONTRACTOR TO MEET THE CONTRACTOR'S CONSTRUCTION SCHEDULE. NOTIFICATION BY THE CONTRACTOR TO CONDUCT TESTS SHALL BE AT LEAST THE DAY BEFORE. THIS NOTIFICATION SHALL INCLUDE THE FILL AREA LOCATION (LOT AND BLOCK), THE LIFT OR HEIGHT OF FILL AND APPROXIMATE DESIRED TIME OF TESTING. WHEN THESE TESTS INDICATE THAT THE DENSITY OF ANY LAYER OF FILL OR PORTION THEREOF IS BELOW THE REQUIRED DENSITY, THE PARTICULAR LAYER OR PORTION SHALL BE REWORKED AND RETESTED AT THE EXPENSE OF THE CONTRACTOR UNLESS THE CONTRACTOR CAN SHOW EVIDENCE THAT CIRCUMSTANCES BEYOND HIS CONTROL REQUIRED THE RETESTING. GENERALLY, THE SPECIFIC TESTING WILL BE AS FOLLOWS AND CONDUCTED BY GEOTECHNICAL ENGINEER.

1. THE LAND TO BE FILLED (PREPARED SUBGRADE) SHALL BE PREPARED AND TESTED AT A FREQUENCY AS DETERMINED BY THE GEOTECHNICAL ENGINEER.
2. THE FIRST LIFT OF COMPACTED FILL (GENERALLY 8 TO 12-IN.) SHALL BE TESTED AS DETERMINED BY THE GEOTECHNICAL ENGINEER. ANY AREAS SUPPORTING THE PROPOSED STRUCTURES REQUIRING FILL SHALL BE TESTED FOR DENSITY COMPLIANCE.
3. FILLS SHALL BE TESTED A MAXIMUM OF EACH EIGHTEEN INCHES (18") OF FILL.
4. TEST RESULTS WILL BE PROVIDED BY THE FIELD TECHNICIAN TO THE CONTRACTOR WHEN POSSIBLE; HOWEVER, ALL TEST RESULTS ARE TO BE REVIEWED BY THE GEOTECHNICAL ENGINEER FOR COMPLIANCE. THE ENGINEER WILL NOTIFY THE CONTRACTOR OF ALL THE TEST RESULTS.



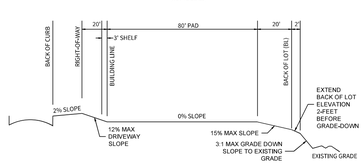

TYPICAL "A-LOT" GRADING DETAIL

(NOT TO SCALE)



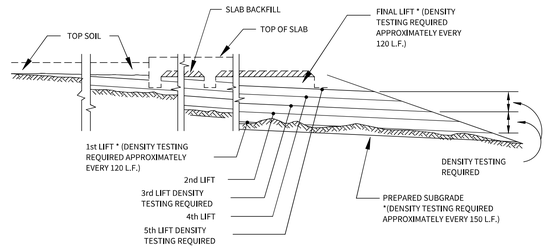

TYPICAL "B-LOT" GRADING DETAIL

(NOT TO SCALE)




TYPICAL "C-LOT" GRADING DETAIL

(NOT TO SCALE)




**DENSITY TEST FREQUENCY**

NOT TO SCALE


CUDEENGINEERS.COM

4122 Pond Hill Road, Suite 101
San Antonio, Texas 78231
P:(210) 681.2951 F: (210) 523.7112


# GRACE VALLEY RANCH PHASE 8

GRADING NOTES AND DETAILS

**DATE**
11/10/2025

**PROJECT NO.**
03499.010

**DRAWN BY**
JK/AR/JF/RB

**CHECKED BY**
KMH

**REVISIONS**

1.
2.
3.
4.
5.
6.
7.
8.
9.

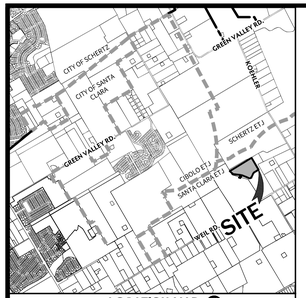
STATE OF TEXAS
KYLE M. HUDEK
138753
LICENSED PROFESSIONAL ENGINEER
11/11/2025

**CUDE ENGINEERS**
TBPE No. 455
TBPLS No. 10048500

**C2.D1**

P:\03499\03499.2\400\Civil\Sheets\C2.D01-GRADING.dwg, 2025/11/10 8:56:54 AM, jframe, plot-full


REPRODUCTION OF THE ORIGINAL SIGNED AND SEALED PLAN AND/OR ELECTRONIC MEDIA MAY HAVE BEEN INADVERTENTLY ALTERED. CONTRACTOR IS RESPONSIBLE FOR VERIFYING THE SCALE OF THE DOCUMENT AND CONTACTING CUDE ENGINEERS TO VERIFY DISCREPANCIES PRIOR TO CONSTRUCTION.




LOCATION MAP N.T.S.

## DEVELOPER:

LENNAR HOMES OF TEXAS LAND AND CONSTRUCTION, LTD.
CONTACT PERSON: RICHARD MOTT
100 NE LOOP 410, SUITE 1155
SAN ANTONIO, TX 78216
TEL: (210) 403-6200

## CIVIL ENGINEER:

CUDE ENGINEERS
CONTACT PERSON: KYLE M. HUDEK, P.E.
4122 POND HILL ROAD, SUITE 101
SAN ANTONIO, TX 78231
TEL: (210) 681-2951
FAX: (210) 523-7112

KEYNOTES

1. 20' ELECTRIC, GAS, TELEPHONE, AND CABLE TELEVISION EASEMENT & BUILDING SETBACK LINE
2. 15' ELECTRIC, GAS, TELEPHONE, AND CABLE TELEVISION EASEMENT & BUILDING SETBACK LINE
3. 20' ELECTRIC, GAS, TELEPHONE, AND CABLE TELEVISION EASEMENT

1. EXISTING 20' ELECTRIC, GAS, TELEPHONE, AND CABLE TELEVISION EASEMENT & BUILDING SETBACK LINE (CONCURRENT GRACE VALLEY RANCH PHASE 6)
2. EXISTING 15' ELECTRIC, GAS, TELEPHONE, AND CABLE TELEVISION EASEMENT & BUILDING SETBACK LINE (CONCURRENT GRACE VALLEY RANCH PHASE 6)

## LEGEND

- PROPOSED SANITARY SEWER MANHOLE
- EXISTING SANITARY SEWER MANHOLE
- PROPOSED SANITARY SEWER LATERAL
- PROPOSED SANITARY SEWER MAIN — 8"SS
- EXISTING SANITARY SEWER MAIN — EX. 8" SS
- PROPOSED WATER MAIN — 8"W
- EXISTING WATER MAIN — EX. 8" W
- PROPOSED STANDARD FIRE HYDRANT
- PROPOSED STANDARD GATE VALVE
- PROPOSED PERMANENT BLOWOFF
- SITE BOUNDARY
- ELECTRIC, GAS, TELEPHONE, & CABLE T.V. EASEMENT — E.G.T.C.A. ESM'T
- BUILDING SETBACK LINE — B.S.L.
- KEYNOTE — (1)
- STREET LIGHT

## GVEC REQUIREMENTS FOR ELECTRIC UTILITY ROAD CROSSINGS

1. ONLY 2 ½ INCH SCHEDULE 40 GRAY ELECTRICAL CONDUIT IS TO BE USED AND IS TO BE SUPPLIED BY THE DEVELOPER. ALL JOINTS MUST BE GLUED.
2. ROAD CROSSINGS MUST BE INSTALLED 3 FT. BELOW FINAL SUB-GRADE OR 4 FT. FROM FINAL GRADE ON NON-WATER SIDE. WHEN ELECTRICAL CROSSINGS ARE REQUIRED TO CROSS WATER MAINS, THEY MUST BE 2 FT. BELOW OR 2 FT ABOVE WATER MAINS, BUT NOT LESS THAN 48 INCHES OF COVER BELOW FINAL GRADE (PIT SAND MAY BE REQUIRED BY SOME WATER UTILITIES).
3. ALL CONDUIT PIPES SHOULD BE LAID FLAT IN THE DITCH, SIDE BY SIDE, NOT STACKED OR TWISTED. IF MORE THAN TWO PIPES ARE IN A DITCH YOU MUST NUMBER THE INSIDE, BOTTOM OF EACH PIPE (EX: 1, 2, 3, ETC.)
4. ALL OTHER UTILITIES MUST MAINTAIN A MINIMUM OF 3 FT. OF SEPARATION FROM THE ELECTRICAL CROSSING DITCH.
5. NO OTHER UTILITY CROSSINGS SHOULD BE STUBBED OUT IN FRONT OF ELECTRICAL TRANSFORMERS OR SWITCHES.
6. NO OTHER UTILITIES ARE TO BE PLACED IN THE SAME DITCH AS THE ELECTRICAL CROSSING.
7. ALL CROSSINGS ARE TO BE INSTALLED AT THE PROPERTY LINE UNLESS THERE ARE WATER METERS EXISTING ON EACH SIDE OF THE PROPERTY LINE AT THE CROSSING LOCATION. AT LOCATIONS WHERE WATER METER CONFLICTS EXIST, THE ELECTRICAL CROSSING MUST BE MOVED 7' FROM THE PROPERTY LINE TO AVOID WATER METERS. ALL OTHER UTILITY CROSSINGS MUST BE LOCATED 3 FT. ON OPPOSITE SIDE OF PROPERTY LINE.
8. ALL CROSSINGS MUST BE INSPECTED BY A GVEC REPRESENTATIVE BEFORE THEY ARE BACKFILLED. PLEASE PROVIDE ONE WEEK NOTICE AS TO WHEN INSPECTIONS WILL BE NEEDED.
9. ALL UTILITY CONDUIT LOCATIONS SHALL BE PROVIDED ON A SEPARATE EXHIBIT THAT MUST BE REQUESTED BY THE CONTRACTOR TO THE ENGINEER.

## *CONDUIT SLEEVE NOTE:

1. SLEEVE INSTALLATION TO BE COMPLETED IN ACCORDANCE TO GVEC ISSUED ELECTRICAL PLAN.

## CAUTION!!!

THE CONTRACTOR SHALL BE AWARE THAT EXISTING UTILITIES ARE WITHIN THE SITE. IT IS THE RESPONSIBILITY OF THE CONTRACTOR TO HAVE THESE UTILITIES LOCATED PRIOR TO COMMENCING CONSTRUCTION. THE CONTRACTOR SHALL USE EXTREME CAUTION WHEN WORKING IN THIS AREA. ANY DAMAGE DONE TO THESE EXISTING FACILITIES WILL BE THE SOLE RESPONSIBILITY OF THE CONTRACTOR TO REPAIR.

## NOTE

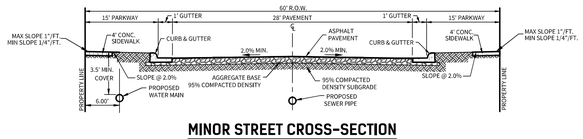
WATER METERS TO BE PLACED WITHIN RIGHT-OF-WAY TO AVOID CONFLICT WITH TRANSFORMERS/SECONDARY ENCLOSURE ELECTRIC SERVICE.

## TRENCH EXCAVATION SAFETY PROTECTION

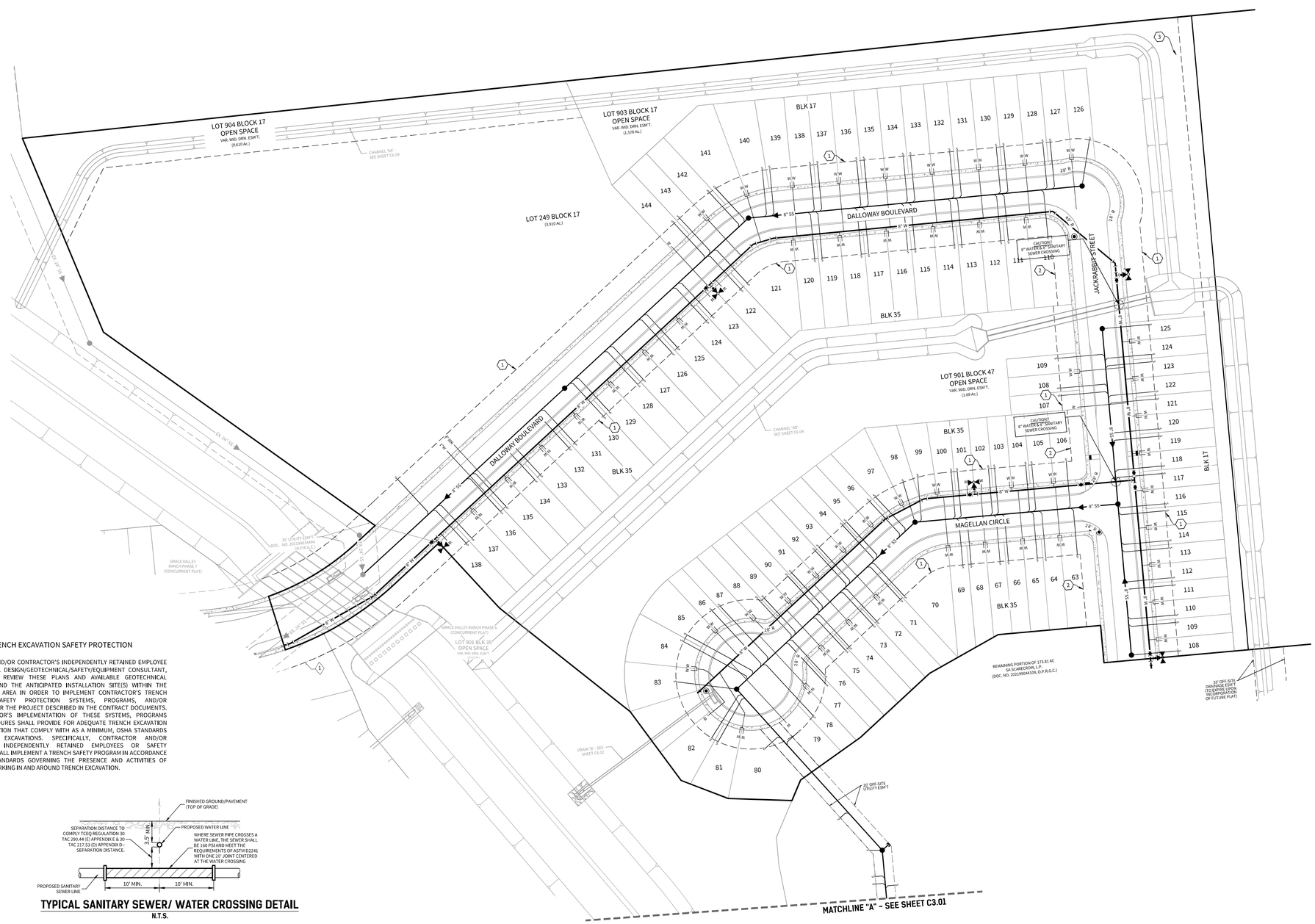
CONTRACTOR AND/OR CONTRACTOR'S INDEPENDENTLY RETAINED EMPLOYEE OR STRUCTURAL DESIGN/GEOTECHNICAL/SAFETY/EQUIPMENT CONSULTANT, IF ANY, SHALL REVIEW THESE PLANS AND AVAILABLE GEOTECHNICAL INFORMATION AND THE ANTICIPATED INSTALLATION SITE(S) WITHIN THE PROJECT WORK AREA IN ORDER TO IMPLEMENT CONTRACTOR'S TRENCH EXCAVATION SAFETY PROTECTION SYSTEMS, PROGRAMS, AND/OR PROCEDURES FOR THE PROJECT DESCRIBED IN THE CONTRACT DOCUMENTS. THE CONTRACTOR'S IMPLEMENTATION OF THESE SYSTEMS, PROGRAMS AND/OR PROCEDURES SHALL PROVIDE FOR ADEQUATE TRENCH EXCAVATION SAFETY PROTECTION THAT COMPLY WITH AS A MINIMUM, OSHA STANDARDS FOR TRENCH EXCAVATIONS. SPECIFICALLY, CONTRACTOR AND/OR CONTRACTOR'S INDEPENDENTLY RETAINED EMPLOYEES OR SAFETY CONSULTANT SHALL IMPLEMENT A TRENCH SAFETY PROGRAM IN ACCORDANCE WITH OSHA STANDARDS GOVERNING THE PRESENCE AND ACTIVITIES OF INDIVIDUALS WORKING IN AND AROUND TRENCH EXCAVATION.




**TYPICAL SANITARY SEWER/ WATER CROSSING DETAIL**
N.T.S.




**MINOR STREET CROSS-SECTION**
N.T.S.




CUDEENGINEERS.COM
CUDE ENGINEERS EST. 1980
4122 Pond Hill Road, Suite 101
San Antonio, Texas 78231
P:(210) 681.2951 F: (210) 523.7112

# GRACE VALLEY RANCH PHASE 8

UTILITY LAYOUT PLAN

**DATE** 11/10/2025
**PROJECT NO.** 03499.010
**DRAWN BY** JK/AR/JF/RB
**CHECKED BY** KMH

**REVISIONS**
1. 2. 3. 4. 5. 6. 7. 8. 9.

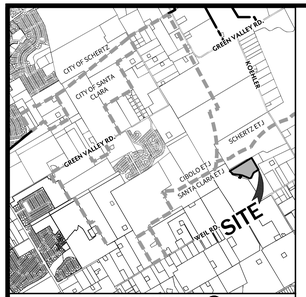
STATE OF TEXAS — KYLE M. HUDEK — 138753 — LICENSED PROFESSIONAL ENGINEER — 11/11/2025

**CUDE ENGINEERS**
TBPE No. 455
TBPLS No. 10048500

**C3.00**

REPRODUCTION OF THE ORIGINAL SIGNED AND SEALED PLAN AND/OR ELECTRONIC MEDIA MAY HAVE BEEN INADVERTENTLY ALTERED. CONTRACTOR IS RESPONSIBLE FOR VERIFYING THE SCALE OF THE DOCUMENT AND CONTACTING CUDE ENGINEERS TO VERIFY DISCREPANCIES PRIOR TO CONSTRUCTION.

P:\03499\010\CAD\Civil\Sheets\C3.00 - UTIL Plan 2025-11-10 15:55pm JoseFlores




LOCATION MAP N.T.S.

## DEVELOPER:

LENNAR HOMES OF TEXAS LAND AND CONSTRUCTION, LTD.
CONTACT PERSON: RICHARD MOTT
100 NE LOOP 410, SUITE 1155
SAN ANTONIO, TX 78216
TEL: (210) 403-6200

## CIVIL ENGINEER:

CUDE ENGINEERS
CONTACT PERSON: KYLE M. HUDEK, P.E.
4122 POND HILL ROAD, SUITE 101
SAN ANTONIO, TX 78231
TEL: (210) 681-2951
FAX: (210) 523-7112

KEYNOTES

1. 20' ELECTRIC, GAS, TELEPHONE, AND CABLE TELEVISION EASEMENT & BUILDING SETBACK LINE
2. 15' ELECTRIC, GAS, TELEPHONE, AND CABLE TELEVISION EASEMENT & BUILDING SETBACK LINE
3. 20' ELECTRIC, GAS, TELEPHONE, AND CABLE TELEVISION EASEMENT

1. EXISTING 20' ELECTRIC, GAS, TELEPHONE, AND CABLE TELEVISION EASEMENT & BUILDING SETBACK LINE (CONCURRENT GRACE VALLEY RANCH PHASE 6)
2. EXISTING 15' ELECTRIC, GAS, TELEPHONE, AND CABLE TELEVISION EASEMENT & BUILDING SETBACK LINE (CONCURRENT GRACE VALLEY RANCH PHASE 6)

## LEGEND

- PROPOSED SANITARY SEWER MANHOLE
- EXISTING SANITARY SEWER MANHOLE
- PROPOSED SANITARY SEWER LATERAL
- PROPOSED SANITARY SEWER MAIN — 8"SS
- EXISTING SANITARY SEWER MAIN — EX. 8" SS
- PROPOSED WATER MAIN — 8"W
- EXISTING WATER MAIN — EX. 8" W
- PROPOSED STANDARD FIRE HYDRANT
- PROPOSED STANDARD GATE VALVE
- PROPOSED PERMANENT BLOWOFF
- SITE BOUNDARY
- ELECTRIC, GAS, TELEPHONE, & CABLE T.V. EASEMENT — E.G.T.CA. ESM'T
- BUILDING SETBACK LINE — B.S.L.
- KEYNOTE — 1
- STREET LIGHT

### GVEC REQUIREMENTS FOR ELECTRIC UTILITY ROAD CROSSINGS

1. ONLY 2 ½ INCH SCHEDULE 40 GRAY ELECTRICAL CONDUIT IS TO BE USED AND IS TO BE SUPPLIED BY THE DEVELOPER. ALL JOINTS MUST BE GLUED.
2. ROAD CROSSINGS MUST BE INSTALLED 3 FT. BELOW FINAL SUB-GRADE OR 4 FT. FROM FINAL GRADE ON NON-WATER SIDE. WHEN ELECTRICAL CROSSINGS ARE REQUIRED TO CROSS WATER MAINS, THEY MUST BE 2 FT. BELOW OR 2 FT ABOVE WATER MAINS, BUT NOT LESS THAN 48 INCHES OF COVER BELOW FINAL GRADE (PIT SAND MAY BE REQUIRED BY SOME WATER UTILITIES).
3. ALL CONDUIT PIPES SHOULD BE LAID FLAT IN THE DITCH, SIDE BY SIDE, NOT STACKED OR TWISTED. IF MORE THAN TWO PIPES ARE IN A DITCH YOU MUST NUMBER THE INSIDE, BOTTOM OF EACH PIPE (EX: 1, 2, 3, ETC.)
4. ALL OTHER UTILITIES MUST MAINTAIN A MINIMUM OF 3 FT. OF SEPARATION FROM THE ELECTRICAL CROSSING DITCH.
5. NO OTHER UTILITY CROSSINGS SHOULD BE STUBBED OUT IN FRONT OF ELECTRICAL TRANSFORMERS OR SWITCHES.
6. NO OTHER UTILITIES ARE TO BE PLACED IN THE SAME DITCH AS THE ELECTRICAL CROSSING.
7. ALL CROSSINGS ARE TO BE INSTALLED AT THE PROPERTY LINE UNLESS THERE ARE WATER METERS EXISTING ON EACH SIDE OF THE PROPERTY LINE AT THE CROSSING LOCATION. AT LOCATIONS WHERE WATER METER CONFLICTS EXIST, THE ELECTRICAL CROSSING MUST BE MOVED 7' FROM THE PROPERTY LINE TO AVOID WATER METERS. ALL OTHER UTILITY CROSSINGS MUST BE LOCATED 3 FT. ON OPPOSITE SIDE OF PROPERTY LINE.
8. ALL CROSSINGS MUST BE INSPECTED BY A GVEC REPRESENTATIVE BEFORE THEY ARE BACKFILLED. PLEASE PROVIDE ONE WEEK NOTICE AS TO WHEN INSPECTIONS WILL BE NEEDED.
9. ALL UTILITY CONDUIT LOCATIONS SHALL BE PROVIDED ON A SEPARATE EXHIBIT THAT MUST BE REQUESTED BY THE CONTRACTOR TO THE ENGINEER.

## *CONDUIT SLEEVE NOTE:

1. SLEEVE INSTALLATION TO BE COMPLETED IN ACCORDANCE TO GVEC ISSUED ELECTRICAL PLAN.

### CAUTION!!!

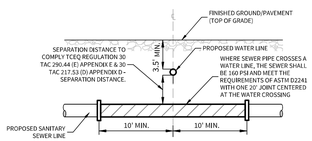
THE CONTRACTOR SHALL BE AWARE THAT EXISTING UTILITIES ARE WITHIN THE SITE. IT IS THE RESPONSIBILITY OF THE CONTRACTOR TO HAVE THESE UTILITIES LOCATED PRIOR TO COMMENCING CONSTRUCTION. THE CONTRACTOR SHALL USE EXTREME CAUTION WHEN WORKING IN THIS AREA. ANY DAMAGE DONE TO THESE EXISTING FACILITIES WILL BE THE SOLE RESPONSIBILITY OF THE CONTRACTOR TO REPAIR.

## NOTE

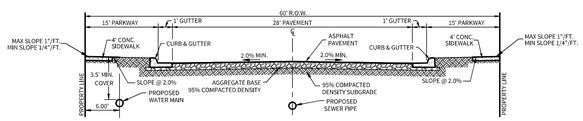
WATER METERS TO BE PLACED WITHIN RIGHT-OF-WAY TO AVOID CONFLICT WITH TRANSFORMERS/SECONDARY ENCLOSURE ELECTRIC SERVICE.

### TRENCH EXCAVATION SAFETY PROTECTION

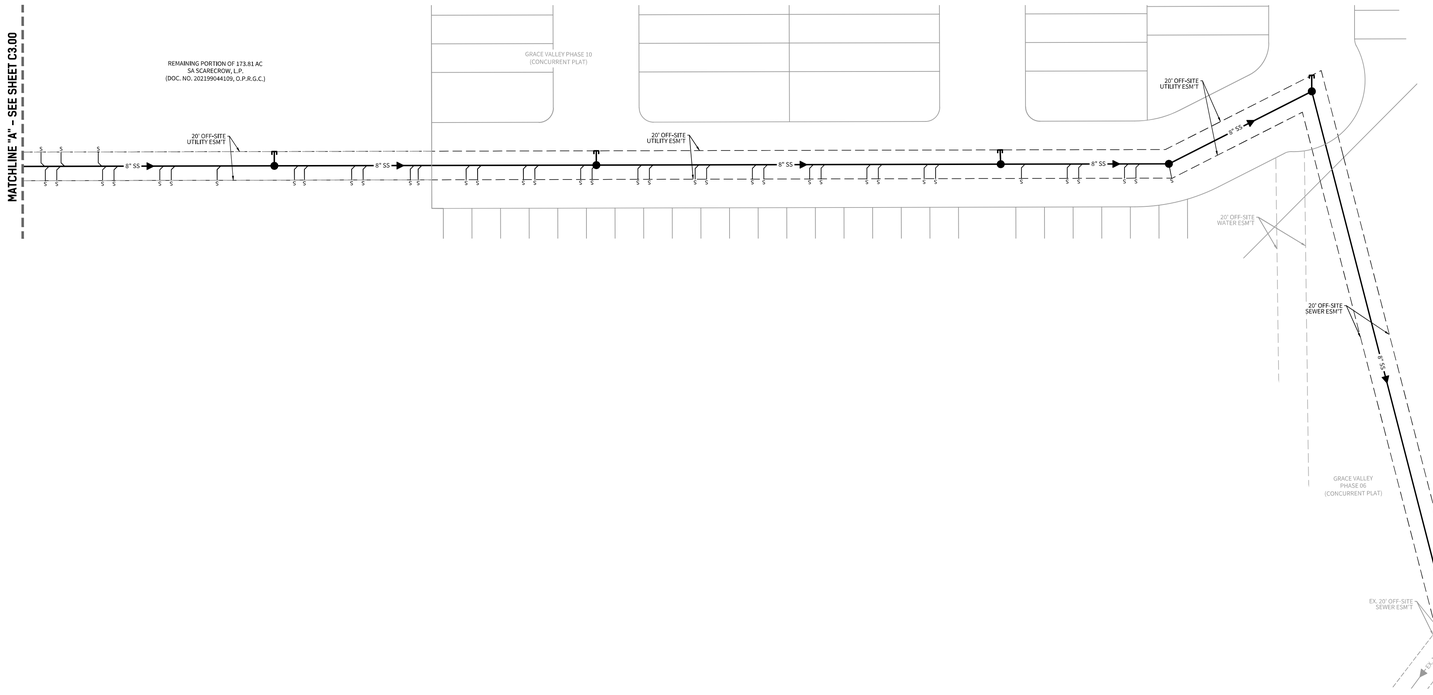
CONTRACTOR AND/OR CONTRACTOR'S INDEPENDENTLY RETAINED EMPLOYEE OR STRUCTURAL DESIGN/GEOTECHNICAL/SAFETY/EQUIPMENT CONSULTANT, IF ANY, SHALL REVIEW THESE PLANS AND AVAILABLE GEOTECHNICAL INFORMATION AND THE ANTICIPATED INSTALLATION SITE(S) WITHIN THE PROJECT WORK AREA IN ORDER TO IMPLEMENT CONTRACTOR'S TRENCH EXCAVATION SAFETY PROTECTION SYSTEMS, PROGRAMS, AND/OR PROCEDURES FOR THE PROJECT DESCRIBED IN THE CONTRACT DOCUMENTS. THE CONTRACTOR'S IMPLEMENTATION OF THESE SYSTEMS, PROGRAMS AND/OR PROCEDURES SHALL PROVIDE FOR ADEQUATE TRENCH EXCAVATION SAFETY PROTECTION THAT COMPLY WITH AS A MINIMUM, OSHA STANDARDS FOR TRENCH EXCAVATIONS. SPECIFICALLY, CONTRACTOR AND/OR CONTRACTOR'S INDEPENDENTLY RETAINED EMPLOYEES OR SAFETY CONSULTANT SHALL IMPLEMENT A TRENCH SAFETY PROGRAM IN ACCORDANCE WITH OSHA STANDARDS GOVERNING THE PRESENCE AND ACTIVITIES OF INDIVIDUALS WORKING IN AND AROUND TRENCH EXCAVATION.




**TYPICAL SANITARY SEWER/ WATER CROSSING DETAIL**
N.T.S.




**MINOR STREET CROSS-SECTION**
N.T.S.




CUDEENGINEERS.COM

4122 Pond Hill Road, Suite 101
San Antonio, Texas 78231
P:(210) 681.2951 F: (210) 523.7112

SCALE: 1"=50'
50 25 0 50

# GRACE VALLEY RANCH PHASE 8

UTILITY LAYOUT PLAN

**DATE**
11/10/2025

**PROJECT NO.**
03499.010

**DRAWN BY**
JK/AR/JF/RB

**CHECKED BY**
KMH

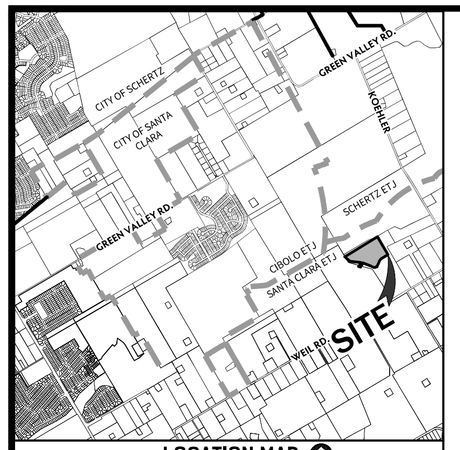
**REVISIONS**
1.
2.
3.
4.
5.
6.
7.
8.
9.

STATE OF TEXAS
KYLE M. HUDEK
138753
LICENSED
PROFESSIONAL ENGINEER
11/11/2025

**CUDE ENGINEERS**
TBPE No. 455
TBPLS No. 10048500

**C3.01**

REPRODUCTION OF THE ORIGINAL SIGNED AND SEALED PLAN AND/OR ELECTRONIC MEDIA MAY HAVE BEEN INADVERTENTLY ALTERED. CONTRACTOR IS RESPONSIBLE FOR VERIFYING THE SCALE OF THE DOCUMENT AND CONTACTING CUDE ENGINEERS TO VERIFY DISCREPANCIES PRIOR TO CONSTRUCTION.




LOCATION MAP N.T.S.

## DEVELOPER:

LENNAR HOMES OF TEXAS LAND AND CONSTRUCTION, LTD.
CONTACT PERSON: RICHARD MOTT
100 NE LOOP 410, SUITE 1155
SAN ANTONIO, TX 78216
TEL: (210) 403-6200

## CIVIL ENGINEER:

CUDE ENGINEERS
CONTACT PERSON: KYLE M. HUDEK, P.E.
4122 POND HILL ROAD, SUITE 101
SAN ANTONIO, TX 78231
TEL: (210) 681-2951
FAX: (210) 523-7112

KEYNOTES

1. 20' ELECTRIC, GAS, TELEPHONE, AND CABLE TELEVISION EASEMENT & BUILDING SETBACK LINE
2. 15' ELECTRIC, GAS, TELEPHONE, AND CABLE TELEVISION EASEMENT & BUILDING SETBACK LINE
3. 20' ELECTRIC, GAS, TELEPHONE, AND CABLE TELEVISION EASEMENT

## LEGEND

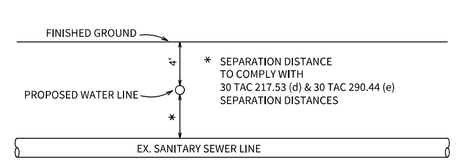
- PROPOSED SANITARY SEWER MANHOLE
- EXISTING SANITARY SEWER MANHOLE
- PROPOSED SANITARY SEWER LATERAL
- PROPOSED SANITARY SEWER MAIN — 8"SS
- EXISTING SANITARY SEWER MAIN — EX. 8" SS
- PROPOSED WATER MAIN — 8"W
- EXISTING WATER MAIN — EX. 8" W
- PROPOSED STANDARD FIRE HYDRANT
- PROPOSED STANDARD GATE VALVE
- PROPOSED PERMANENT BLOWOFF
- ELECTRIC, GAS, TELEPHONE, & CABLE T.V. EASEMENT — E.G.T.C.A. ESM'T
- BUILDING SETBACK LINE — B.S.L.

### CAUTION!!!

THE CONTRACTOR SHALL BE AWARE THAT EXISTING UTILITIES ARE WITHIN FRASER RIDGE. IT IS THE RESPONSIBILITY OF THE CONTRACTOR TO HAVE THESE UTILITIES LOCATED PRIOR TO COMMENCING CONSTRUCTION. THE CONTRACTOR SHALL USE EXTREME CAUTION WHEN WORKING IN THIS AREA. ANY DAMAGE DONE TO THESE EXISTING FACILITIES WILL BE THE SOLE RESPONSIBILITY OF THE CONTRACTOR TO REPAIR.

### TRENCH EXCAVATION SAFETY PROTECTION

CONTRACTOR AND/OR CONTRACTOR'S INDEPENDENTLY RETAINED EMPLOYEE OR STRUCTURAL DESIGN/GEOTECHNICAL/SAFETY/EQUIPMENT CONSULTANT, IF ANY, SHALL REVIEW THESE PLANS AND AVAILABLE GEOTECHNICAL INFORMATION AND THE ANTICIPATED INSTALLATION SITE(S) WITHIN THE PROJECT WORK AREA IN ORDER TO IMPLEMENT CONTRACTOR'S TRENCH EXCAVATION SAFETY PROTECTION SYSTEMS, PROGRAMS, AND/OR PROCEDURES FOR THE PROJECT DESCRIBED IN THE CONTRACT DOCUMENTS. THE CONTRACTOR'S IMPLEMENTATION OF THESE SYSTEMS, PROGRAMS AND/OR PROCEDURES SHALL PROVIDE FOR ADEQUATE TRENCH EXCAVATION SAFETY PROTECTION THAT COMPLY WITH AS A MINIMUM, OSHA STANDARDS FOR TRENCH EXCAVATIONS. SPECIFICALLY, CONTRACTOR AND/OR CONTRACTOR'S INDEPENDENTLY RETAINED EMPLOYEES OR SAFETY CONSULTANT SHALL IMPLEMENT A TRENCH SAFETY PROGRAM IN ACCORDANCE WITH OSHA STANDARDS GOVERNING THE PRESENCE AND ACTIVITIES OF INDIVIDUALS WORKING IN AND AROUND TRENCH EXCAVATION.




DETAIL "A"

## TYPICAL SANITARY SEWER/ WATER CROSSING DETAIL

N.T.S.

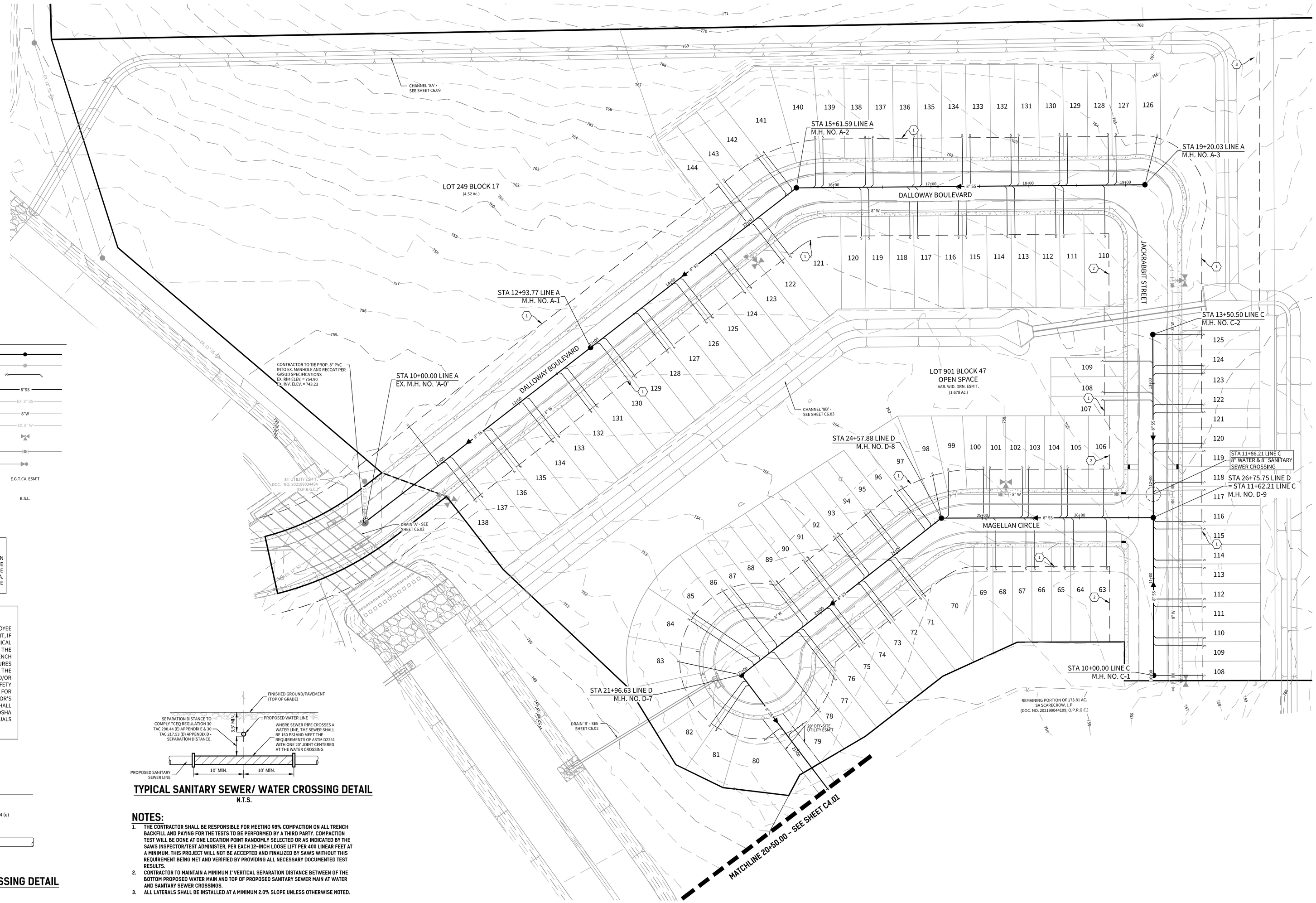



## TYPICAL SANITARY SEWER/ WATER CROSSING DETAIL

N.T.S.

## NOTES:

1. THE CONTRACTOR SHALL BE RESPONSIBLE FOR MEETING 98% COMPACTION ON ALL TRENCH BACKFILL AND PAYING FOR THE TESTS TO BE PERFORMED BY A THIRD PARTY. COMPACTION TEST WILL BE DONE AT ONE LOCATION POINT RANDOMLY SELECTED OR AS INDICATED BY THE SAWS INSPECTOR/TEST ADMINISTER. PER EACH 12-INCH LOOSE LIFT PER 400 LINEAR FEET AT A MINIMUM. THIS PROJECT WILL NOT BE ACCEPTED AND FINALIZED BY SAWS WITHOUT THIS REQUIREMENT BEING MET AND VERIFIED BY PROVIDING ALL NECESSARY DOCUMENTED TEST RESULTS.
2. CONTRACTOR TO MAINTAIN A MINIMUM 1' VERTICAL SEPARATION DISTANCE BETWEEN OF THE BOTTOM PROPOSED WATER MAIN AND TOP OF PROPOSED SANITARY SEWER MAIN AT WATER AND SANITARY SEWER CROSSINGS.
3. ALL LATERALS SHALL BE INSTALLED AT A MINIMUM 2.0% SLOPE UNLESS OTHERWISE NOTED.




CUDEENGINEERS.COM

4122 Pond Hill Road, Suite 101
San Antonio, Texas 78231
P:(210) 681.2951 F: (210) 523.7112

# GRACE VALLEY RANCH PHASE 8

SANITARY SEWER MASTER PLAN

**DATE**
11/10/2025

**PROJECT NO.**
03499.010

**DRAWN BY**
JK/AR/JF/RB

**CHECKED BY**
KMH

**REVISIONS**
1.
2.
3.
4.
5.
6.
7.
8.
9.

STATE OF TEXAS
KYLE M. HUDEK
136753
LICENSED PROFESSIONAL ENGINEER
11/11/2025

CUDE ENGINEERS
TBPE No. 455
TBPLS No. 10048500

C4.00

REPRODUCTION OF THE ORIGINAL SIGNED AND SEALED PLAN AND/OR ELECTRONIC MEDIA MAY HAVE BEEN INADVERTENTLY ALTERED. CONTRACTOR IS RESPONSIBLE FOR VERIFYING THE SCALE OF THE DOCUMENT AND CONTACTING CUDE ENGINEERS TO VERIFY DISCREPANCIES PRIOR TO CONSTRUCTION.

REPRODUCTION OF THE ORIGINAL SIGNED AND SEALED PLAN AND/OR ELECTRONIC MEDIA MAY HAVE BEEN INADVERTENTLY ALTERED. CONTRACTOR IS RESPONSIBLE FOR VERIFYING THE SCALE OF THE DOCUMENT AND CONTACTING CUDE ENGINEERS TO VERIFY DISCREPANCIES PRIOR TO CONSTRUCTION.

# GRACE VALLEY RANCH
# PHASE 8

OFFSITE SANITARY SEWER MASTER PLAN


CUDE ENGINEERS
4122 Pond Hill Road, Suite 101
San Antonio, Texas 78231
P:(210) 681.2951 F: (210) 523.7112
CUDEENGINEERS.COM

**DEVELOPER:**
LENNAR HOMES OF TEXAS LAND AND CONSTRUCTION, LTD.
CONTACT PERSON: RICHARD MOTT
100 NE LOOP 410, SUITE 1155
SAN ANTONIO, TX 78216
TEL: (210) 403-6200

**CIVIL ENGINEER:**
CUDE ENGINEERS
4122 POND HILL ROAD, SUITE 101
SAN ANTONIO, TX 78231
TEL: (210) 681-2951
FAX: (210) 523-7112

KEYNOTES

1. 20' ELEC/TEL, GAS, TELEPHONE, AND CABLE TELEVISION EASEMENT & BUILDING SETBACK LINE
2. 15' ELEC/TEL, GAS, TELEPHONE, AND CABLE TELEVISION EASEMENT & BUILDING SETBACK LINE
3. 20' ELEC/TEL, GAS, TELEPHONE, AND CABLE TELEVISION EASEMENT
4. INSTALL 8" SANITARY SEWER VWE AT 2.0% SLOPE AND 10' SANITARY SEWER LATERAL.




LEGEND

| | |
|---|---|
| PROPOSED SANITARY SEWER MANHOLE | |
| PROPOSED SANITARY SEWER MAIN | 8"SS |
| EXISTING SANITARY SEWER MANHOLE | |
| PROPOSED SANITARY SEWER LATERAL | |
| EXISTING SANITARY SEWER MAIN | EX. 8"SS |
| PROPOSED SANITARY SEWER MAIN | 8"SS |
| EXISTING WATER MAIN | EX. 8"W |
| PROPOSED WATER MAIN | 8"W |
| PROPOSED STANDARD FIRE HYDRANT | |
| PROPOSED STANDARD GATE VALVE | |
| PROPOSED PERMANENT BLOWOFF | |
| ELECTRIC, GAS, TELEPHONE, & CABLE T.V. EASEMENT | E.&T.C.A. ESMT |
| BUILDING SETBACK LINE | B.S.L. |

CAUTION!!!

THE CONTRACTOR SHALL BE AWARE THAT EXISTING UTILITIES ARE WITHIN FRASER RIDGE. IT IS THE RESPONSIBILITY OF THE CONTRACTOR TO HAVE THESE UTILITIES LOCATED PRIOR TO COMMENCING CONSTRUCTION. THE CONTRACTOR SHALL USE EXTREME CAUTION WHEN WORKING IN THIS AREA. ANY DAMAGE DONE TO THESE EXISTING FACILITIES WILL BE THE SOLE RESPONSIBILITY OF THE CONTRACTOR TO REPAIR.

TRENCH EXCAVATION SAFETY PROTECTION

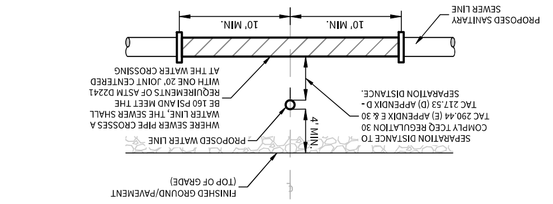
CONTRACTOR AND/OR CONTRACTOR'S INDEPENDENTLY RETAINED EMPLOYEE OR STRUCTURAL DESIGN/GEOTECHNICAL/SAFETY/EQUIPMENT CONSULTANT. IF ANY, SHALL REVIEW THESE PLANS AND AVAILABLE GEOTECHNICAL INFORMATION AND THE ANTICIPATED INSTALLATION SITE(S) WITHIN THE PROJECT WORK AREA IN ORDER TO IMPLEMENT CONTRACTOR'S TRENCH EXCAVATION SAFETY PROTECTION SYSTEMS, PROGRAMS, AND/OR PROCEDURES FOR THE PROJECT DESCRIBED IN THE CONTRACT DOCUMENTS. THE CONTRACTOR'S IMPLEMENTATION OF THESE SYSTEMS, PROGRAMS AND/OR TRENCH EXCAVATIONS, SPECIFICALLY, CONTRACTOR AND/OR CONTRACTOR'S PROTECTION THAT COMPLY WITH AS A MINIMUM, OSHA STANDARDS FOR INDEPENDENTLY RETAINED EMPLOYEES OR SAFETY CONSULTANT SHALL IMPLEMENT A TRENCH SAFETY PROGRAM IN ACCORDANCE WITH OSHA STANDARDS COVERING THE PRESENCE AND ACTIVITIES OF INDIVIDUALS WORKING IN AND AROUND TRENCH EXCAVATION.



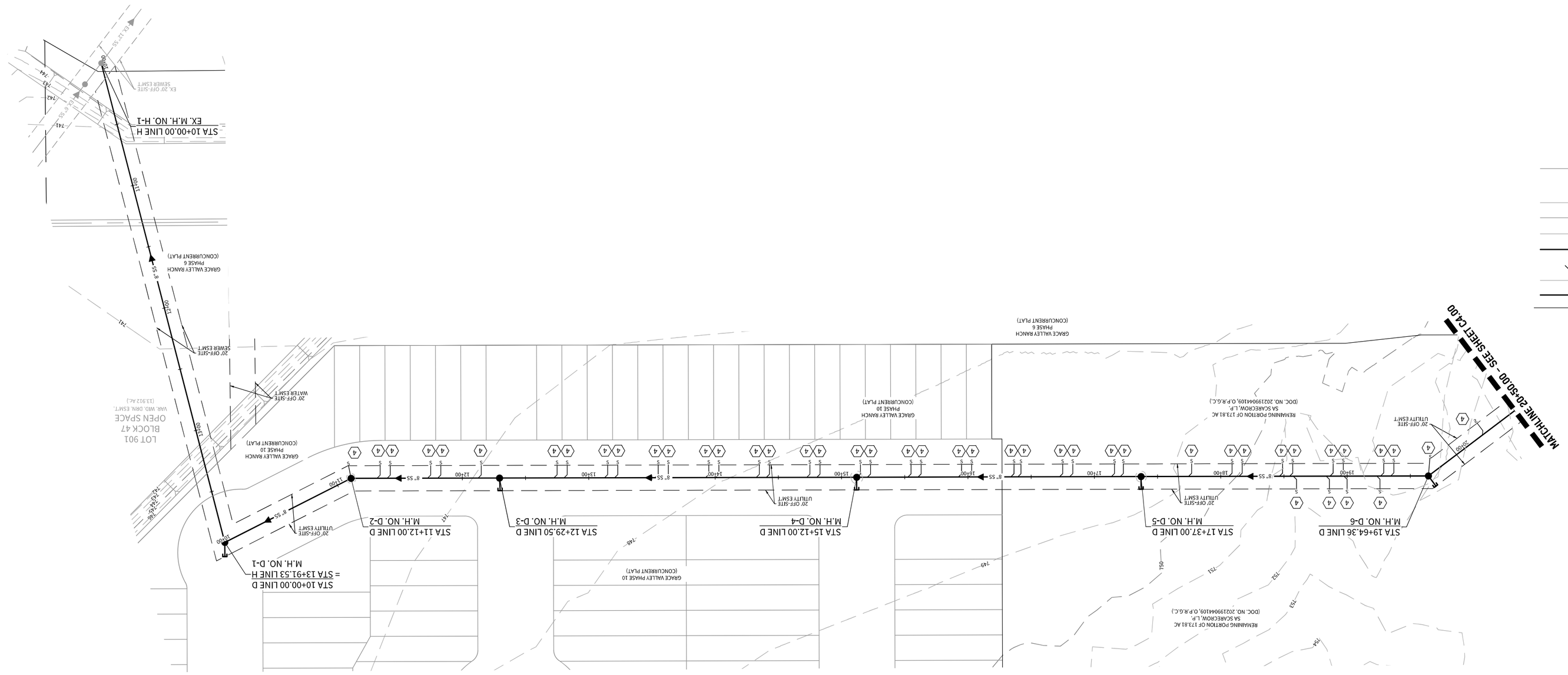

## TYPICAL SANITARY SEWER/ WATER CROSSING DETAIL
N.T.S.

NOTES:

1. THE CONTRACTOR SHALL BE RESPONSIBLE FOR MEETING 90% COMPACTION ON ALL TRENCH BACKFILL AND PAVING FOR THE TESTS TO BE PERFORMED BY A THIRD PARTY. COMPACTION TEST WILL BE DONE AT ONE LOCATION PER RANDOMLY SELECTED OR AS INDICATED BY THE SAWS INSPECTOR/REP. ADMINISTER. PER EACH 12-INCH LOOSE LIFT PER 400 LINEAR FEET AT A MINIMUM. THIS PROJECT WILL NOT BE ACCEPTED AND FINALIZED BY SAWS WITHOUT THIS REQUIREMENT BEING MET AND VERIFIED BY PROVIDING ALL NECESSARY DOCUMENTED TEST RESULTS.
2. CONTRACTOR TO MAINTAIN A MINIMUM 1' VERTICAL SEPARATION DISTANCE BETWEEN OF THE BOTTOM PROPOSED WATER MAIN AND TOP OF PROPOSED SANITARY SEWER MAIN AT WATER AND SANITARY SEWER CROSSING.
3. ALL LATERALS SHALL BE INSTALLED AT A MINIMUM 2.0% SLOPE UNLESS OTHERWISE NOTED.





## TYPICAL SANITARY SEWER/ WATER CROSSING DETAIL
N.T.S.




SCALE: 1"=50'

50 25 0 50



| REVISIONS | |
|---|---|
| 1. | |
| 2. | |
| 3. | |
| 4. | |
| 5. | |
| 6. | |
| 7. | |
| 8. | |
| 9. | |




CUDE ENGINEERS
TBPE No. 455
TBPLS No. 10046500

| DATE | |
|---|---|
| 11/10/2025 | |
| PROJECT NO. | |
| 03499.010 | |
| DRAWN BY | |
| JK/AR/JF/RB | |
| CHECKED BY | |
| KMH | |

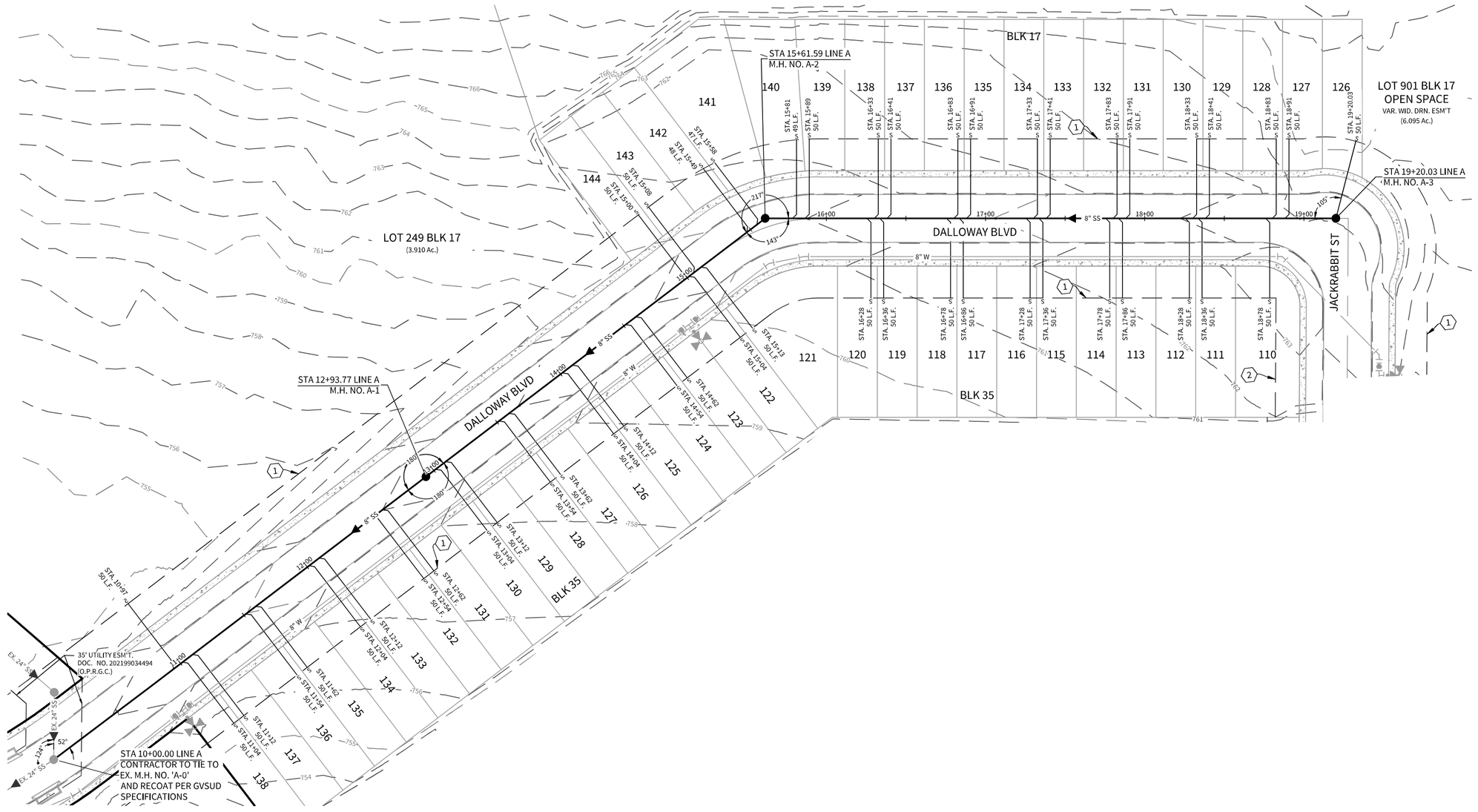
C4.01

## LEGEND

| | |
|---|---|
| PROPOSED SANITARY SEWER MANHOLE | |
| EXISTING SANITARY SEWER MANHOLE | |
| PROPOSED SANITARY SEWER LATERAL | |
| PROPOSED SANITARY SEWER MAIN | 8"SS |
| EXISTING SANITARY SEWER MAIN | EX. 8" SS |
| PROPOSED WATER MAIN | 8"W |
| EXISTING WATER MAIN | EX. 8" W |
| PROPOSED STANDARD FIRE HYDRANT | |
| PROPOSED STANDARD GATE VALVE | |
| PROPOSED PERMANENT BLOWOFF | |
| ELECTRIC, GAS, TELEPHONE, & CABLE T.V. EASEMENT | E.G.T.CA. ESM'T |
| BUILDING SETBACK LINE | B.S.L. |

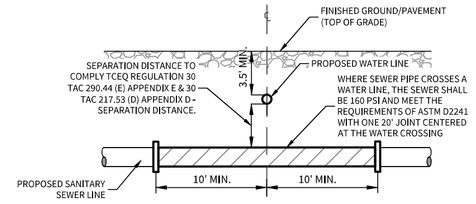
### KEYNOTES

1. 20' ELECTRIC, GAS, TELEPHONE, AND CABLE TELEVISION EASEMENT & BUILDING SETBACK LINE
2. 10' ELECTRIC, GAS, TELEPHONE, AND CABLE TELEVISION EASEMENT & BUILDING SETBACK LINE
3. 20' ELECTRIC, GAS, TELEPHONE, AND CABLE TELEVISION EASEMENT










## TYPICAL SANITARY SEWER/ WATER CROSSING DETAIL

N.T.S.

## NOTES:

1. THE CONTRACTOR SHALL BE RESPONSIBLE FOR MEETING 98% COMPACTION ON ALL TRENCH BACKFILL AND PAYING FOR THE TESTS TO BE PERFORMED BY A THIRD PARTY. COMPACTION TEST WILL BE DONE AT ONE LOCATION POINT RANDOMLY SELECTED OR AS INDICATED BY THE SAWS INSPECTOR/TEST ADMINISTER, PER EACH 12-INCH LOOSE LIFT PER 400 LINEAR FEET AT A MINIMUM. THIS PROJECT WILL NOT BE ACCEPTED AND FINALIZED BY SAWS WITHOUT THIS REQUIREMENT BEING MET AND VERIFIED BY PROVIDING ALL NECESSARY DOCUMENTED TEST RESULTS.
2. CONTRACTOR TO MAINTAIN A MINIMUM 1' VERTICAL SEPARATION DISTANCE BETWEEN OF THE BOTTOM PROPOSED WATER MAIN AND TOP OF PROPOSED SANITARY SEWER MAIN AT WATER AND SANITARY SEWER CROSSINGS.
3. ALL LATERALS SHALL BE INSTALLED AT A MINIMUM 2.0% SLOPE UNLESS OTHERWISE NOTED.

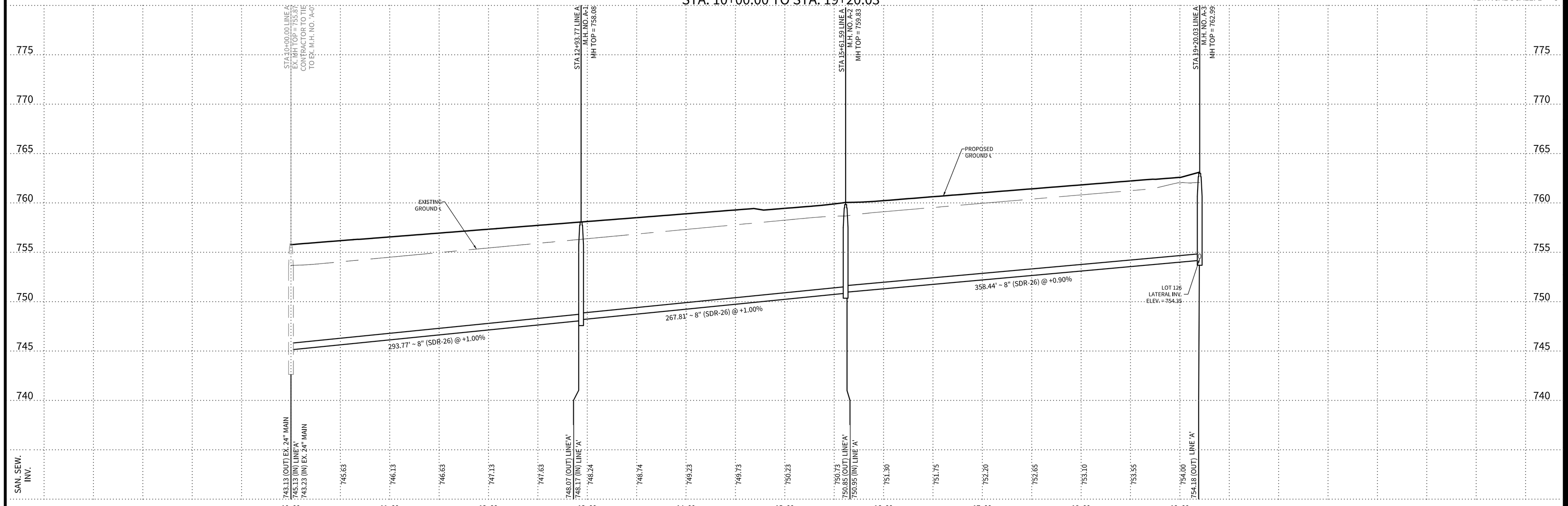
## TRENCH EXCAVATION SAFETY PROTECTION

CONTRACTOR AND/OR CONTRACTOR'S INDEPENDENTLY RETAINED EMPLOYEE OR STRUCTURAL DESIGN/GEOTECHNICAL/SAFETY/EQUIPMENT CONSULTANT, IF ANY, SHALL REVIEW THESE PLANS AND AVAILABLE GEOTECHNICAL INFORMATION AND THE ANTICIPATED INSTALLATION SITE(S) WITHIN THE PROJECT WORK AREA IN ORDER TO IMPLEMENT CONTRACTOR'S TRENCH EXCAVATION SAFETY PROTECTION SYSTEMS, PROGRAMS AND/OR PROCEDURES FOR THE PROJECT DESCRIBED IN THE CONTRACT DOCUMENTS. THE CONTRACTOR'S IMPLEMENTATION OF THESE SYSTEMS, PROGRAMS AND/OR PROCEDURES SHALL PROVIDE FOR ADEQUATE TRENCH EXCAVATION SAFETY PROTECTION THAT COMPLY WITH AS A MINIMUM, OSHA STANDARDS FOR TRENCH EXCAVATIONS. SPECIFICALLY, CONTRACTOR AND/OR CONTRACTOR'S INDEPENDENTLY RETAINED EMPLOYEE OR SAFETY CONSULTANT SHALL IMPLEMENT A TRENCH SAFETY PROGRAM IN ACCORDANCE WITH OSHA STANDARDS GOVERNING THE PRESENCE AND ACTIVITIES OF INDIVIDUALS WORKING IN AND AROUND TRENCH EXCAVATION.

# LINE "A"

## STA. 10+00.00 TO STA. 19+20.03

HORIZONTAL SCALE: 1" = 50'
VERTICAL SCALE: 1" = 5'




CUDEENGINEERS.COM


4122 Pond Hill Road, Suite 101
San Antonio, Texas 78231
P:(210) 681.2951 F: (210) 523.7112


**GRACE VALLEY RANCH**
**PHASE 8**

SANITARY SEWER PLAN & PROFILE - LINE 'A'

**DATE**
11/11/2025

**PROJECT NO.**
03499.010

**DRAWN BY**
JK/AR/JF/RB

**CHECKED BY**
KMH

**REVISIONS**
1.
2.
3.
4.
5.
6.
7.
8.
9.


STATE OF TEXAS
KYLE M. HUDEK
138753
LICENSED
PROFESSIONAL ENGINEER
11/11/2025
CUDE ENGINEERS
TBPE No. 455
TBPLS No. 10048500


**C4.02**


REPRODUCTION OF THE ORIGINAL SIGNED AND SEALED PLAN AND/OR ELECTRONIC MEDIA MAY HAVE BEEN INADVERTENTLY ALTERED. CONTRACTOR IS RESPONSIBLE FOR VERIFYING THE SCALE OF THE DOCUMENT AND CONTACTING CUDE ENGINEERS TO VERIFY DISCREPANCIES PRIOR TO CONSTRUCTION.

## LEGEND

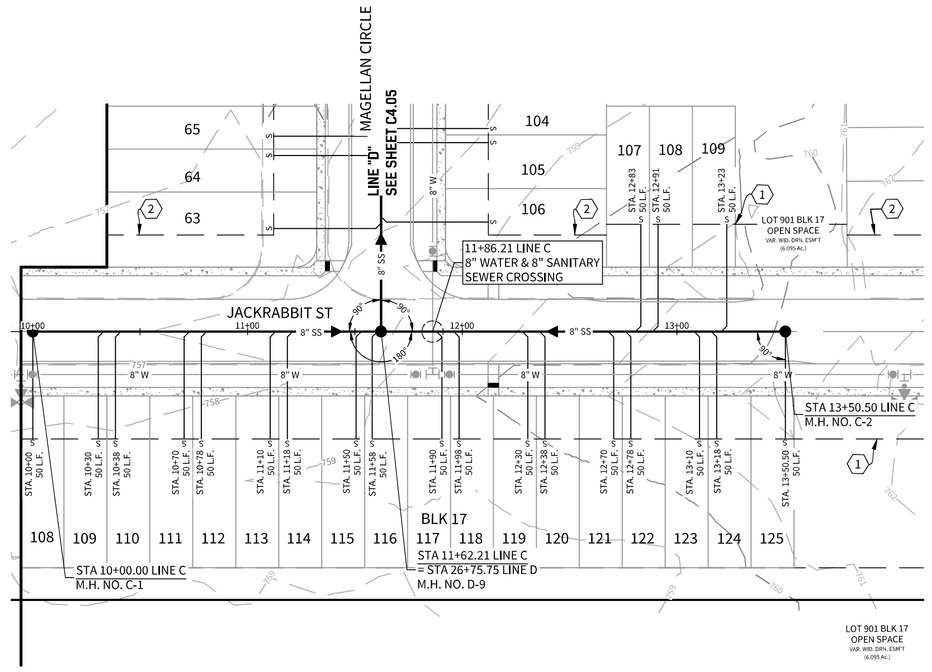
- PROPOSED SANITARY SEWER MANHOLE
- EXISTING SANITARY SEWER MANHOLE
- PROPOSED SANITARY SEWER LATERAL
- PROPOSED SANITARY SEWER MAIN — 8"SS
- EXISTING SANITARY SEWER MAIN — EX. 8" SS
- PROPOSED WATER MAIN — 8"W
- EXISTING WATER MAIN — EX. 8" W
- PROPOSED STANDARD FIRE HYDRANT
- PROPOSED STANDARD GATE VALVE
- PROPOSED PERMANENT BLOWOFF
- ELECTRIC, GAS, TELEPHONE, & CABLE T.V. EASEMENT — E.G.T.CA. ESM'T
- BUILDING SETBACK LINE — B.S.L.

### KEYNOTES

1. 20' ELECTRIC, GAS, TELEPHONE, AND CABLE TELEVISION EASEMENT & BUILDING SETBACK LINE
2. 10' ELECTRIC, GAS, TELEPHONE, AND CABLE TELEVISION EASEMENT & BUILDING SETBACK LINE

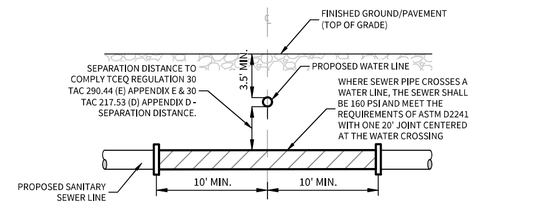
## TRENCH EXCAVATION SAFETY PROTECTION

CONTRACTOR AND/OR CONTRACTOR'S INDEPENDENTLY RETAINED EMPLOYEE OR STRUCTURAL DESIGN/GEOTECHNICAL/SAFETY/EQUIPMENT CONSULTANT, IF ANY, SHALL REVIEW THESE PLANS AND AVAILABLE GEOTECHNICAL INFORMATION AND THE ANTICIPATED INSTALLATION SITE(S) WITHIN THE PROJECT WORK AREA IN ORDER TO IMPLEMENT CONTRACTOR'S TRENCH EXCAVATION SAFETY PROTECTION SYSTEMS, PROGRAMS AND/OR PROCEDURES FOR THE PROJECT DESCRIBED IN THE CONTRACT DOCUMENTS. THE CONTRACTOR'S IMPLEMENTATION OF THESE SYSTEMS, PROGRAMS AND/OR PROCEDURES SHALL PROVIDE FOR ADEQUATE TRENCH EXCAVATION SAFETY PROTECTION THAT COMPLY WITH AS A MINIMUM, OSHA STANDARDS FOR TRENCH EXCAVATIONS. SPECIFICALLY, CONTRACTOR AND/OR CONTRACTOR'S INDEPENDENTLY RETAINED EMPLOYEE OR SAFETY CONSULTANT SHALL IMPLEMENT A TRENCH SAFETY PROGRAM IN ACCORDANCE WITH OSHA STANDARDS GOVERNING THE PRESENCE AND ACTIVITIES OF INDIVIDUALS WORKING IN AND AROUND TRENCH EXCAVATION.










### TYPICAL SANITARY SEWER/ WATER CROSSING DETAIL

N.T.S.

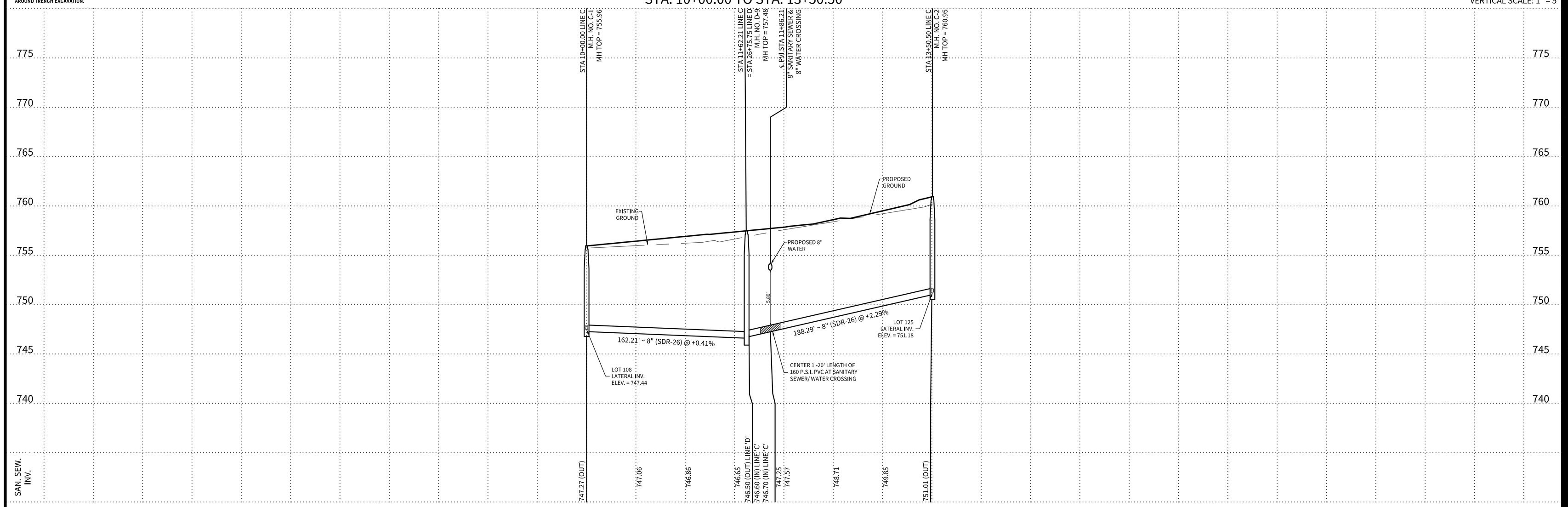
### NOTES:

1. THE CONTRACTOR SHALL BE RESPONSIBLE FOR MEETING 98% COMPACTION ON ALL TRENCH BACKFILL AND PAYING FOR THE TESTS TO BE PERFORMED BY A THIRD PARTY. COMPACTION TEST WILL BE DONE AT ONE LOCATION POINT RANDOMLY SELECTED OR AS INDICATED BY THE SAWS INSPECTOR/TEST ADMINISTER, PER EACH 12-INCH LOOSE LIFT PER 400 LINEAR FEET AT A MINIMUM. THIS PROJECT WILL NOT BE ACCEPTED AND FINALIZED BY SAWS WITHOUT THIS REQUIREMENT BEING MET AND VERIFIED BY PROVIDING ALL NECESSARY DOCUMENTED TEST RESULTS.
2. CONTRACTOR TO MAINTAIN A MINIMUM 1' VERTICAL SEPARATION DISTANCE BETWEEN OF THE BOTTOM PROPOSED WATER MAIN AND TOP OF PROPOSED SANITARY SEWER MAIN AT WATER AND SANITARY SEWER CROSSINGS.
3. ALL LATERALS SHALL BE INSTALLED AT A MINIMUM 2.0% SLOPE UNLESS OTHERWISE NOTED.

# LINE "C"

## STA. 10+00.00 TO STA. 13+50.50

HORIZONTAL SCALE: 1" = 50'
VERTICAL SCALE: 1" = 5'





CUDEENGINEERS.COM

CUDE ENGINEERS EST. 1980

4122 Pond Hill Road, Suite 101
San Antonio, Texas 78231
P:(210) 681.2951 F: (210) 523.7112


**GRACE VALLEY RANCH**
**PHASE 8**

SANITARY SEWER PLAN & PROFILE - LINE 'C'

**DATE**
11/11/2025

**PROJECT NO.**
03499.010

**DRAWN BY**
JK/AR/JF/RB

**CHECKED BY**
KMH

**REVISIONS**
1.
2.
3.
4.
5.
6.
7.
8.
9.

STATE OF TEXAS
KYLE M. HUDEK
138753
LICENSED
PROFESSIONAL ENGINEER
11/11/2025


**CUDE ENGINEERS**
TBPE No. 455
TBPLS No. 10048500


**C4.03**

P:\03499\03499-20\Civil\Plans\SAS - SSPP.dwg 2025.11.11 11:52am tlamarra


REPRODUCTION OF THE ORIGINAL SIGNED AND SEALED PLAN AND/OR ELECTRONIC MEDIA MAY HAVE BEEN INADVERTENTLY ALTERED. CONTRACTOR IS RESPONSIBLE FOR VERIFYING THE SCALE OF THE DOCUMENT AND CONTACTING CUDE ENGINEERS TO VERIFY DISCREPANCIES PRIOR TO CONSTRUCTION.

## LEGEND

| | |
|---|---|
| PROPOSED SANITARY SEWER MANHOLE | |
| EXISTING SANITARY SEWER MANHOLE | |
| PROPOSED SANITARY SEWER LATERAL | |
| PROPOSED SANITARY SEWER MAIN | 8"SS |
| EXISTING SANITARY SEWER MAIN | EX. 8" SS |
| PROPOSED WATER MAIN | 8"W |
| EXISTING WATER MAIN | EX. 8" W |
| PROPOSED STANDARD FIRE HYDRANT | |
| PROPOSED STANDARD GATE VALVE | |
| PROPOSED PERMANENT BLOWOFF | |
| ELECTRIC, GAS, TELEPHONE, & CABLE T.V. EASEMENT | E.G.T.CA. ESM'T |
| BUILDING SETBACK LINE | B.S.L. |

KEYNOTES

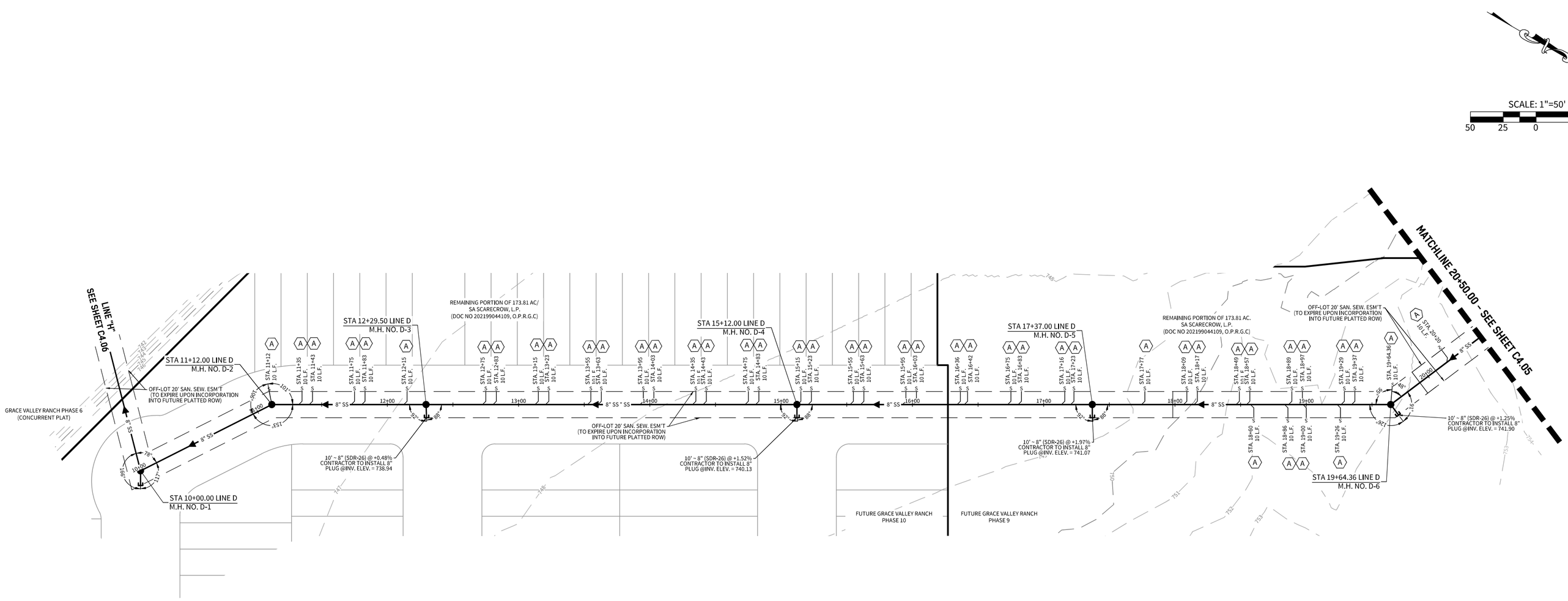
(A) INSTALL 6" SANITARY SEWER WYE AT 2.0% SLOPE AND SANITARY SEWER LATERAL. (AND VERTICAL STACKS IF REQUIRED SEE PROFILE)

## NOTES:

1. **THE CONTRACTOR SHALL BE RESPONSIBLE FOR MEETING 98% COMPACTION ON ALL TRENCH BACKFILL AND PAYING FOR THE TESTS TO BE PERFORMED BY A THIRD PARTY. COMPACTION TEST WILL BE DONE AT ONE LOCATION POINT RANDOMLY SELECTED OR AS INDICATED BY THE SAWS INSPECTOR/TEST ADMINISTER, PER EACH 12-INCH LOOSE LIFT PER 400 LINEAR FEET AT A MINIMUM. THIS PROJECT WILL NOT BE ACCEPTED AND FINALIZED BY SAWS WITHOUT THIS REQUIREMENT BEING MET AND VERIFIED BY PROVIDING ALL NECESSARY DOCUMENTED TEST RESULTS.**
2. **CONTRACTOR TO MAINTAIN A MINIMUM 1' VERTICAL SEPARATION DISTANCE BETWEEN OF THE BOTTOM PROPOSED WATER MAIN AND TOP OF PROPOSED SANITARY SEWER MAIN AT WATER AND SANITARY SEWER CROSSINGS.**
3. **ALL LATERALS SHALL BE INSTALLED AT A MINIMUM 2.0% SLOPE UNLESS OTHERWISE NOTED.**

## TRENCH EXCAVATION SAFETY PROTECTION

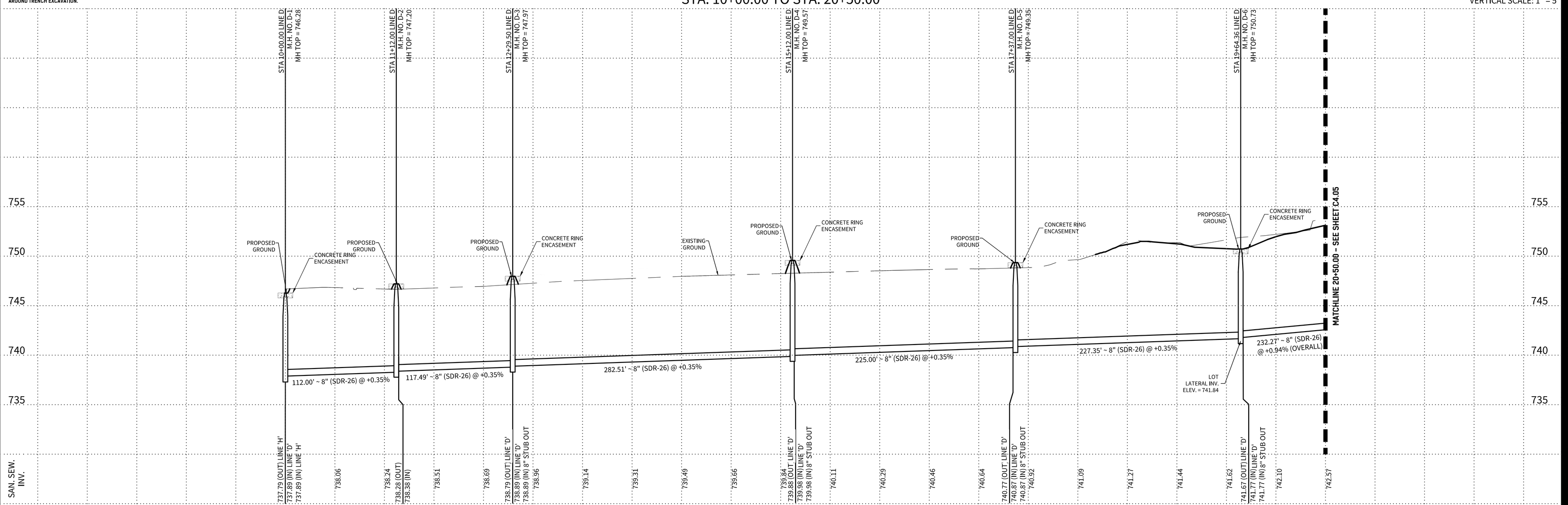
**CONTRACTOR AND/OR CONTRACTOR'S INDEPENDENTLY RETAINED EMPLOYEE OR STRUCTURAL DESIGN/GEOTECHNICAL/SAFETY/EQUIPMENT CONSULTANT, IF ANY, SHALL REVIEW THESE PLANS AND AVAILABLE GEOTECHNICAL INFORMATION AND THE ANTICIPATED INSTALLATION SITE(S) WITHIN THE PROJECT WORK AREA IN ORDER TO IMPLEMENT CONTRACTOR'S TRENCH EXCAVATION SAFETY PROTECTION SYSTEMS, PROGRAMS AND/OR PROCEDURES FOR THE PROJECT DESCRIBED IN THE CONTRACT DOCUMENTS. THE CONTRACTOR'S IMPLEMENTATION OF THESE SYSTEMS, PROGRAMS AND/OR PROCEDURES SHALL PROVIDE FOR ADEQUATE TRENCH EXCAVATION SAFETY PROTECTION THAT COMPLY WITH AS A MINIMUM, OSHA STANDARDS FOR TRENCH EXCAVATIONS. SPECIFICALLY, CONTRACTOR AND/OR CONTRACTOR'S INDEPENDENTLY RETAINED EMPLOYEE OR SAFETY CONSULTANT SHALL IMPLEMENT A TRENCH SAFETY PROGRAM IN ACCORDANCE WITH OSHA STANDARDS GOVERNING THE PRESENCE AND ACTIVITIES OF INDIVIDUALS WORKING IN AND AROUND TRENCH EXCAVATION.**




# LINE "D"

STA. 10+00.00 TO STA. 20+50.00

HORIZONTAL SCALE: 1" = 50'
VERTICAL SCALE: 1" = 5'





CUDEENGINEERS.COM

CUDE ENGINEERS EST. 1980

4122 Pond Hill Road, Suite 101
San Antonio, Texas 78231
P:(210) 681.2951 F: (210) 523.7112


**GRACE VALLEY RANCH PHASE 8**

SANITARY SEWER PLAN & PROFILE - LINE 'D'

**DATE**
11/11/2025

**PROJECT NO.**
03499.010

**DRAWN BY**
JK/AR/JF/RB

**CHECKED BY**
KMH

**REVISIONS**
1.
2.
3.
4.
5.
6.
7.
8.
9.

STATE OF TEXAS
KYLE M. HUDEK
138753
LICENSED PROFESSIONAL ENGINEER
11/11/2025

**CUDE ENGINEERS**
TBPE No. 455
TBPLS No. 10048500

**C4.04**

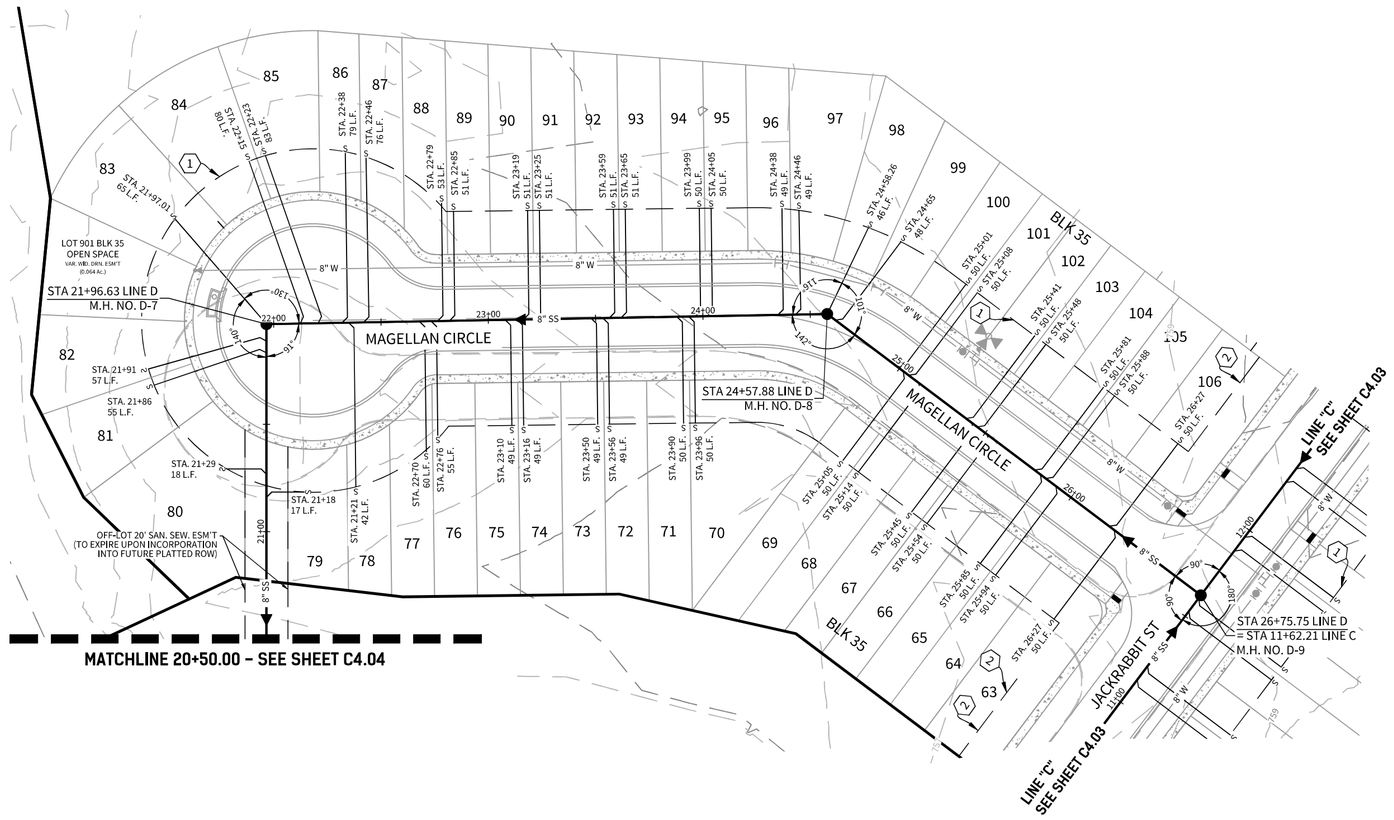

REPRODUCTION OF THE ORIGINAL SIGNED AND SEALED PLAN AND/OR ELECTRONIC MEDIA MAY HAVE BEEN INADVERTENTLY ALTERED. CONTRACTOR IS RESPONSIBLE FOR VERIFYING THE SCALE OF THE DOCUMENT AND CONTACTING CUDE ENGINEERS TO VERIFY DISCREPANCIES PRIOR TO CONSTRUCTION.

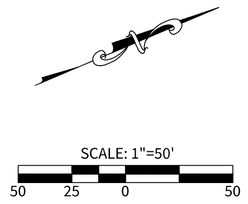
## LEGEND

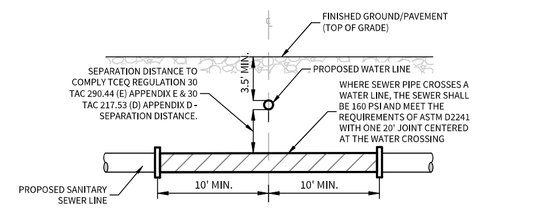
| | |
|---|---|
| PROPOSED SANITARY SEWER MANHOLE | |
| EXISTING SANITARY SEWER MANHOLE | |
| PROPOSED SANITARY SEWER LATERAL | |
| PROPOSED SANITARY SEWER MAIN | 8"SS |
| EXISTING SANITARY SEWER MAIN | EX. 8" SS |
| PROPOSED WATER MAIN | 8"W |
| EXISTING WATER MAIN | EX. 8" W |
| PROPOSED STANDARD FIRE HYDRANT | |
| PROPOSED STANDARD GATE VALVE | |
| PROPOSED PERMANENT BLOWOFF | |
| ELECTRIC, GAS, TELEPHONE, & CABLE T.V. EASEMENT | E.G.T.CA. ESM'T |
| BUILDING SETBACK LINE | B.S.L. |

### KEYNOTES

1. 20' ELECTRIC, GAS, TELEPHONE, AND CABLE TELEVISION EASEMENT & BUILDING SETBACK LINE
2. 10' ELECTRIC, GAS, TELEPHONE, AND CABLE TELEVISION EASEMENT & BUILDING SETBACK LINE




## TYPICAL SANITARY SEWER/ WATER CROSSING DETAIL

N.T.S.

## NOTES:

1. THE CONTRACTOR SHALL BE RESPONSIBLE FOR MEETING 98% COMPACTION ON ALL TRENCH BACKFILL AND PAVING FOR THE TESTS TO BE PERFORMED BY A THIRD PARTY. COMPACTION TEST WILL BE DONE AT ONE LOCATION POINT RANDOMLY SELECTED OR AS INDICATED BY THE SAWS INSPECTOR/TEST ADMINISTER, PER EACH 12-INCH LOOSE LIFT PER 400 LINEAR FEET AT A MINIMUM. THIS PROJECT WILL NOT BE ACCEPTED AND FINALIZED BY SAWS WITHOUT THIS REQUIREMENT BEING MET AND VERIFIED BY PROVIDING ALL NECESSARY DOCUMENTED TEST RESULTS.
2. CONTRACTOR TO MAINTAIN A MINIMUM 1' VERTICAL SEPARATION DISTANCE BETWEEN OF THE BOTTOM PROPOSED WATER MAIN AND TOP OF PROPOSED SANITARY SEWER MAIN AT WATER AND SANITARY SEWER CROSSINGS.
3. ALL LATERALS SHALL BE INSTALLED AT A MINIMUM 2.0% SLOPE UNLESS OTHERWISE NOTED.

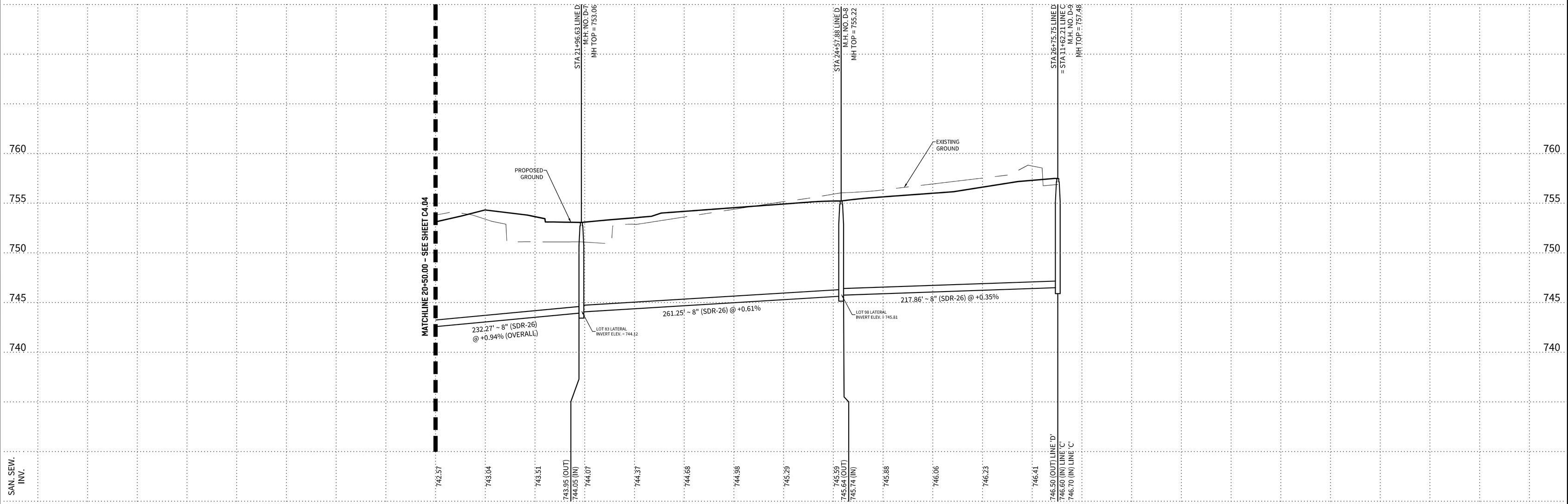
## TRENCH EXCAVATION SAFETY PROTECTION

CONTRACTOR AND/OR CONTRACTOR'S INDEPENDENTLY RETAINED EMPLOYEE OR STRUCTURAL DESIGN/GEOTECHNICAL/SAFETY/EQUIPMENT CONSULTANT, IF ANY, SHALL REVIEW THESE PLANS AND AVAILABLE GEOTECHNICAL INFORMATION AND THE ANTICIPATED INSTALLATION SITE(S) WITHIN THE PROJECT WORK AREA IN ORDER TO IMPLEMENT CONTRACTOR'S TRENCH EXCAVATION SAFETY PROTECTION SYSTEMS, PROGRAMS AND/OR PROCEDURES FOR THE PROJECT DESCRIBED IN THE CONTRACT DOCUMENTS. THE CONTRACTOR'S IMPLEMENTATION OF THESE SYSTEMS, PROGRAMS AND/OR PROCEDURES SHALL PROVIDE FOR ADEQUATE TRENCH EXCAVATION SAFETY PROTECTION THAT COMPLY WITH AS A MINIMUM, OSHA STANDARDS FOR TRENCH EXCAVATIONS. SPECIFICALLY, CONTRACTOR AND/OR CONTRACTOR'S INDEPENDENTLY RETAINED EMPLOYEE OR SAFETY CONSULTANT SHALL IMPLEMENT A TRENCH SAFETY PROGRAM IN ACCORDANCE WITH OSHA STANDARDS GOVERNING THE PRESENCE AND ACTIVITIES OF INDIVIDUALS WORKING IN AND AROUND TRENCH EXCAVATION.

# LINE "D"

STA. 20+50.00 TO STA. 26+76.12

HORIZONTAL SCALE: 1" = 50'
VERTICAL SCALE: 1" = 5'





CUDEENGINEERS.COM

CUDE ENGINEERS EST. 1980

4122 Pond Hill Road, Suite 101
San Antonio, Texas 78231
P:(210) 681.2951 F: (210) 523.7112


**GRACE VALLEY RANCH PHASE 8**

SANITARY SEWER PLAN & PROFILE - LINE 'D'

**DATE**
11/11/2025

**PROJECT NO.**
03499.010

**DRAWN BY**
JK/AR/JF/RB

**CHECKED BY**
KMH

**REVISIONS**
1.
2.
3.
4.
5.
6.
7.
8.
9.

STATE OF TEXAS
KYLE M. HUDEK
138753
LICENSED PROFESSIONAL ENGINEER
11/11/2025

**CUDE ENGINEERS**
TBPE No. 455
TBPLS No. 10048500

**C4.05**


REPRODUCTION OF THE ORIGINAL SIGNED AND SEALED PLAN AND/OR ELECTRONIC MEDIA MAY HAVE BEEN INADVERTENTLY ALTERED. CONTRACTOR IS RESPONSIBLE FOR VERIFYING THE SCALE OF THE DOCUMENT AND CONTACTING CUDE ENGINEERS TO VERIFY DISCREPANCIES PRIOR TO CONSTRUCTION.


C:\...\Civil\Imagy\Activities\...\plan\C4.05 - SSWR.dwg, 2025/11/11 11:55:pm, jkamma

## LEGEND

| | |
|---|---|
| PROPOSED SANITARY SEWER MANHOLE | |
| EXISTING SANITARY SEWER MANHOLE | |
| PROPOSED SANITARY SEWER LATERAL | |
| PROPOSED SANITARY SEWER MAIN | 8"SS |
| EXISTING SANITARY SEWER MAIN | EX. 8" SS |
| PROPOSED WATER MAIN | 8"W |
| EXISTING WATER MAIN | EX. 8" W |
| PROPOSED STANDARD FIRE HYDRANT | |
| PROPOSED STANDARD GATE VALVE | |
| PROPOSED PERMANENT BLOWOFF | |
| ELECTRIC, GAS, TELEPHONE, & CABLE T.V. EASEMENT | E.G.T.CA. ESM'T |
| BUILDING SETBACK LINE | B.S.L. |

KEYNOTES

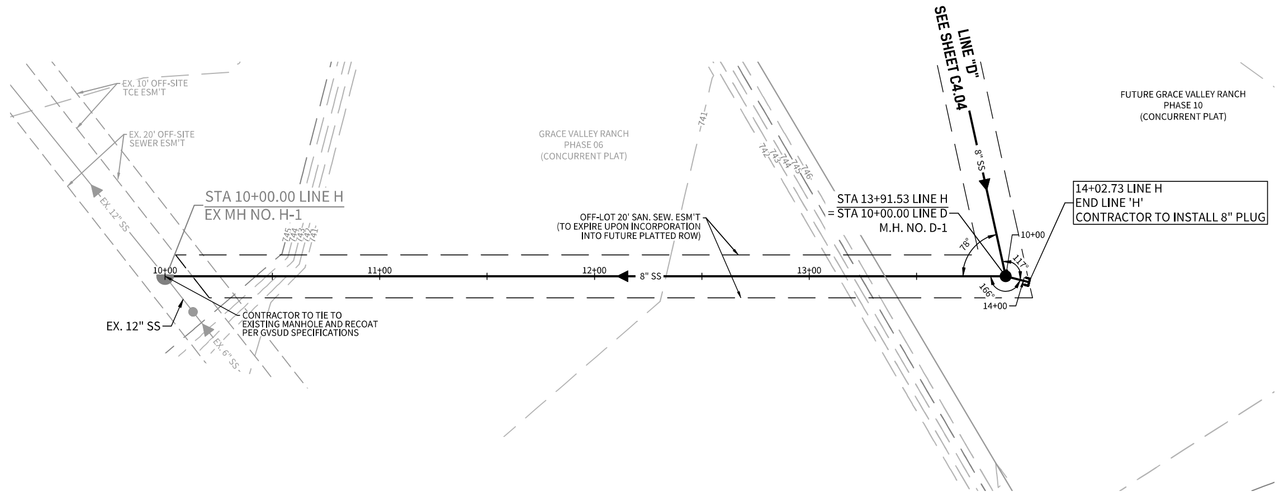
1. 20' ELECTRIC, GAS, TELEPHONE, AND CABLE TELEVISION EASEMENT & BUILDING SETBACK LINE
2. 10' ELECTRIC, GAS, TELEPHONE, AND CABLE TELEVISION EASEMENT & BUILDING SETBACK LINE

## NOTES:

1. **THE CONTRACTOR SHALL BE RESPONSIBLE FOR MEETING 98% COMPACTION ON ALL TRENCH BACKFILL AND PAYING FOR THE TESTS TO BE PERFORMED BY A THIRD PARTY. COMPACTION TEST WILL BE DONE AT ONE LOCATION POINT RANDOMLY SELECTED OR AS INDICATED BY THE SAWS INSPECTOR/TEST ADMINISTER, PER EACH 12-INCH LOOSE LIFT PER 400 LINEAR FEET AT A MINIMUM. THIS PROJECT WILL NOT BE ACCEPTED AND FINALIZED BY SAWS WITHOUT THIS REQUIREMENT BEING MET AND VERIFIED BY PROVIDING ALL NECESSARY DOCUMENTED TEST RESULTS.**
2. **CONTRACTOR TO MAINTAIN A MINIMUM 1' VERTICAL SEPARATION DISTANCE BETWEEN OF THE BOTTOM PROPOSED WATER MAIN AND TOP OF PROPOSED SANITARY SEWER MAIN AT WATER AND SANITARY SEWER CROSSINGS.**
3. **ALL LATERALS SHALL BE INSTALLED AT A MINIMUM 2.0% SLOPE UNLESS OTHERWISE NOTED.**

## TRENCH EXCAVATION SAFETY PROTECTION

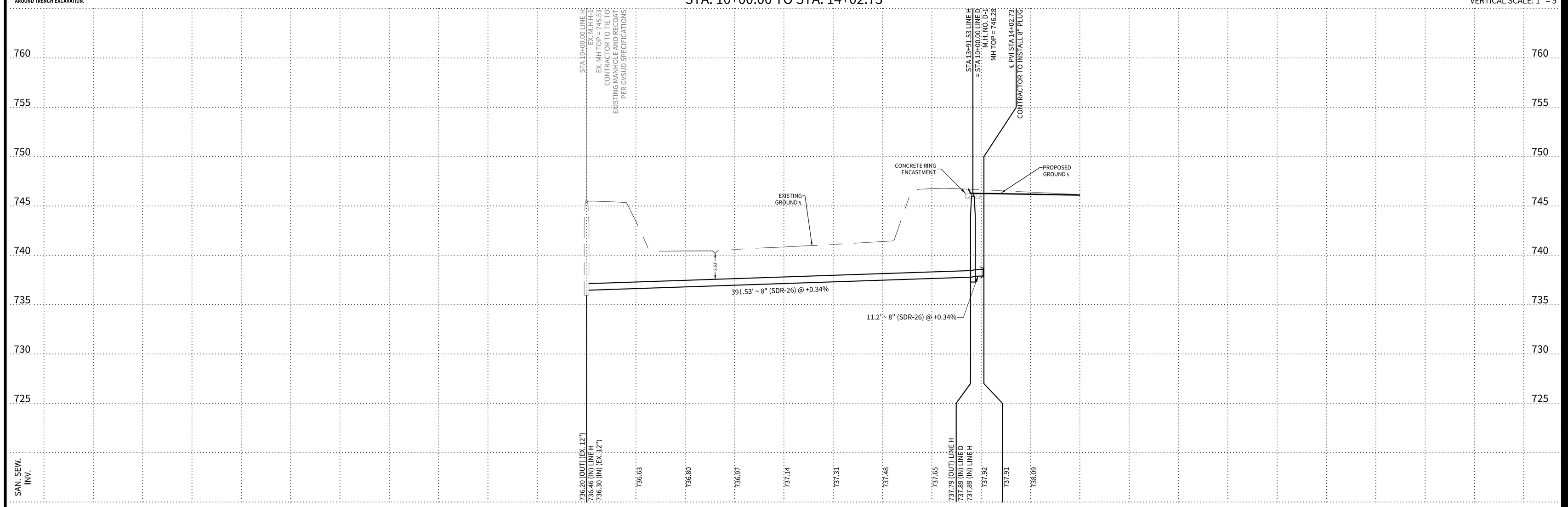
**CONTRACTOR AND/OR CONTRACTOR'S INDEPENDENTLY RETAINED EMPLOYEE OR STRUCTURAL DESIGN/GEOTECHNICAL/SAFETY/EQUIPMENT CONSULTANT, IF ANY, SHALL REVIEW THESE PLANS AND AVAILABLE GEOTECHNICAL INFORMATION AND THE ANTICIPATED INSTALLATION SITE(S) WITHIN THE PROJECT WORK AREA IN ORDER TO IMPLEMENT CONTRACTOR'S TRENCH EXCAVATION SAFETY PROTECTION SYSTEMS, PROGRAMS AND/OR PROCEDURES FOR THE PROJECT DESCRIBED IN THE CONTRACT DOCUMENTS. THE CONTRACTOR'S IMPLEMENTATION OF THESE SYSTEMS, PROGRAMS AND/OR PROCEDURES SHALL PROVIDE FOR ADEQUATE TRENCH EXCAVATION SAFETY PROTECTION THAT COMPLY WITH AS A MINIMUM, OSHA STANDARDS FOR TRENCH EXCAVATIONS. SPECIFICALLY, CONTRACTOR AND/OR CONTRACTOR'S INDEPENDENTLY RETAINED EMPLOYEE OR SAFETY CONSULTANT SHALL IMPLEMENT A TRENCH SAFETY PROGRAM IN ACCORDANCE WITH OSHA STANDARDS GOVERNING THE PRESENCE AND ACTIVITIES OF INDIVIDUALS WORKING IN AND AROUND TRENCH EXCAVATION.**




# LINE "H"

STA. 10+00.00 TO STA. 14+02.73

HORIZONTAL SCALE: 1" = 50'
VERTICAL SCALE: 1" = 5'





CUDEENGINEERS.COM

4122 Pond Hill Road, Suite 101
San Antonio, Texas 78231
P:(210) 681.2951 F: (210) 523.7112


SCALE: 1"=50'
50 25 0 50

**GRACE VALLEY RANCH PHASE 8**

SANITARY SEWER PLAN & PROFILE - LINE 'H'

**DATE**
11/11/2025

**PROJECT NO.**
03499.010

**DRAWN BY**
JK/AR/JF/RB

**CHECKED BY**
KMH

**REVISIONS**
1.
2.
3.
4.
5.
6.
7.
8.
9.

STATE OF TEXAS
KYLE M. HUDEK
138753
LICENSED PROFESSIONAL ENGINEER
11/11/2025


**CUDE ENGINEERS**
TBPE No. 455
TBPLS No. 10048500


**C4.06**


REPRODUCTION OF THE ORIGINAL SIGNED AND SEALED PLAN AND/OR ELECTRONIC MEDIA MAY HAVE BEEN INADVERTENTLY ALTERED. CONTRACTOR IS RESPONSIBLE FOR VERIFYING THE SCALE OF THE DOCUMENT AND CONTACTING CUDE ENGINEERS TO VERIFY DISCREPANCIES PRIOR TO CONSTRUCTION.

**GREEN VALLEY SPECIAL UTILITY DISTRICT SANITARY SEWER SYSTEM GENERAL NOTES:**

THE STANDARD SPECIFICATIONS AND DRAWING (DD) ARE PROVIDED AS A TECHNICAL RESOURCE FOR ENGINEERING PROFESSIONALS FOR USE IN DESIGN AND CONSTRUCTION OF SEWER COLLECTION SYSTEMS PROJECTS MANAGED AND CONTRACTED BY THE GREEN VALLEY SPECIAL UTILITY DISTRICT (GVSUD).

GENERAL: THE OWNER, DEVELOPER, ENGINEERING FIRM SHALL SUBMIT TO THE GREEN VALLEY SPECIAL UTILITY DISTRICT (GVSUD) ENGINEER, FOR APPROVAL, TWO (2) COPIES OF ALL PLATES, PLANS AND PROFILES, PLUMBING LAYOUT, WHICH HAVE BEEN DESIGNED AND THE DRAWINGS SEALED BY A REGISTERED PROFESSIONAL ENGINEER. WHEN APPROVED, ONE (1) COPY WILL BE RETURNED TO THE OWNER, DEVELOPER, ENGINEERING FIRM, SO MARKED. THE OWNER WILL BE REQUIRED TO MAKE ALL CHANGES INDICATED BY THE GVSUD ENGINEER, AND RETURN WITH ALL CHANGES, CORRECTIONS, BACK TO GVSUD FOR APPROVAL.

1. ALL MATERIALS AND CONSTRUCTION PROCEDURES WITHIN THE SCOPE OF THIS CONTRACT SHALL BE APPROVED BY THE GVSUD AND COMPLY WITH:
   A. CURRENT GVSUD TECHNICAL SPECIFICATIONS FOR UTILITIES CONSTRUCTION.
   B. TEXAS COMMISSION ON ENVIRONMENTAL QUALITY (TCEQ), FORMERLY TEXAS NATURAL RESOURCE CONSERVATION COMMISSION (TNRCC), DESIGN CRITERIA FOR SEWAGE SYSTEMS 31 TAC 317.1, 31 TAC 317.2 AND 31 TAC 317.3, 30 TAC & 213 40 TAC &217.
2. THE CONTRACTOR IS TO NOTIFY AND MAKE ARRANGEMENTS WITH THE GVSUD INSPECTIONS DIVISION AT (830)914-2330 OR (210)372-2228 - 48 HOURS PRIOR TO ANY EXCAVATION. A PRE-CONSTRUCTION CONFERENCE SHALL BE HELD BEFORE ANY EXCAVATION OR START OF PROJECT.
3. WORK SHALL NOT BE PERFORMED ON SATURDAYS, SUNDAYS OR HOLIDAYS BEFORE 7:30 A.M. OR AFTER 4:30 P.M., UNLESS PRIOR APPROVAL IS GRANTED BY THE GVSUD ENGINEER.
   A. THE LOCATIONS AND DEPTHS OF EXISTING UTILITIES TO INCLUDE SURFACE LATERALS, SHOWN IN THESE PLANS ARE APPROXIMATE ONLY. IT SHALL BE THE CONTRACTORS RESPONSIBILITY TO LOCATION (POT HOLE, VERIFY LOCATION, ELEVATIONS OF ALL) UTILITY SERVICE LINES 48 HOURS PRIOR TO EXCAVATION AND TO PROTECT THE SAME DURING CONSTRUCTION. CONTRACTOR WILL BE RESPONSIBLE FOR ANY DAMAGES OF EXISTING UTILITIES AND REPAIRS WILL BE AT THE CONTRACTORS EXPENSE.

EXISTING MANHOLES/SEWER

4. CONTRACTOR WILL MAINTAIN SERVICE TO ALL EXISTING SANITARY SEWERS AT ALL TIMES DURING CONSTRUCTION. CONTRACTOR WILL MARK, CLEAN ALL DEBRIS, GRAVEL, DIRT, ETC. OUT OF MANHOLES AND ANY STOPPAGES CAUSED BY DEBRIS DURING CONSTRUCTION. CONTRACTOR WILL UNPLUG STOPPAGE AT CONTRACTORS EXPENSE. ANY DAMAGE TO EXISTING MANHOLES OR SEWER MAIN WILL BE CORRECTED AT THE CONTRACTORS EXPENSE. CONTRACTOR SHALL TAKE ALL NECESSARY MEASURES TO PREVENT DAMAGE TO EXISTING OR NEW RINGS, COVERS, OR CONES FROM EQUIPMENT AND MATERIALS USED OR TAKEN THROUGH THE WORK AREA. IF AN EXISTING OR NEW MANHOLE COVER, RING, OR CONE IS DAMAGED BY THE CONTRACTOR IT SHALL BE REPLACED AS DIRECTED BY THE GVSUD INSPECTOR. MANHOLES WILL NEED TO BE RESEALED WITH THE GVSUD APPROVED SEALING. IF SEAL COATING IS BROKEN, CONTRACTOR WILL HAVE MANHOLE RECOATED. RESEAL ALL LEAKS AT CONTRACTORS EXPENSE.
   A. CONTRACTOR TO ENSURE ALL PLUGS USED TO PLUG SEWER LINES, WHILE TESTING THE PROJECT (SUCH AS AIR PLUGS, SCREW TYPE PLUGS, ETC.) ARE LABELED, MARKED OR TAGGED. PROJECT INSPECTOR WILL RECORD HOW MANY PLUGS ARE BEING USED, LOCATION AND I.D., WITHIN COLLECTION SYSTEM. CONTRACTOR WILL REPORT TO PROJECT INSPECTOR OF ANY LOST OR UNRESTRAINED PLUGS INTO SEWER COLLECTION SYSTEM.
   B. CONTRACTOR WILL BE HELD LIABLE FOR ANY DAMAGES TO SEWER COLLECTION SYSTEM STOPPAGES, OVER-FLOWS, BACKUP INTO HOMES CAUSED BY LOST RUN-AWAY SEWER PLUGS THAT WERE USED ON THAT PROJECT OR OUTFALL LINE DOWNSTREAM FROM WASTEWATER TREATMENT PLANTS.
   C. CONTRACTOR WILL ALSO BE RESPONSIBLE FOR ANY DAMAGE TO WASTEWATER TREATMENT APPARATUS, SUCH AS SCREW PUMPS, ETC. CAUSED BY LOST OF RUN-AWAY SEWER PLUGS. CONTRACTOR WILL BE HELD LIABLE FOR DAMAGES, AS WELL AS COST OF REPAIRS.
5. ALL WORK IN THE TEXAS HIGHWAY DEPARTMENT, BEXAR COUNTY, GUADALUPE COUNTY, AND CITY OF CIBOLO RIGHT OF WAY SHALL BE DONE IN ACCORDANCE WITH RESPECTIVE CONSTRUCTION SPECIFICATIONS AND PERMIT.
6. ALL WORK IN PUBLIC STREETS SHALL BE COORDINATED WITH AND APPROVED BY THE BEXAR COUNTY OR GUADALUPE COUNTY PUBLIC WORKS DEPARTMENT TRAFFIC DIVISION AND STREET ENGINEER.
7. DUE TO FEDERAL REGULATIONS TITLE 49, PART 192.181, CITY PUBLIC SERVICE MUST MAINTAIN ACCESS TO GAS VALVES AT ALL TIMES. THE CONTRACTOR MUST PROTECT AND WORK AROUND VALVES THAT ARE IN THE PROTECTED AREAS.
8. NO TESTING WILL BE PERFORMED PRIOR TO 30 DAYS FROM THE COMPLETE INSTALLATION OF THE SANITARY SEWER LINES.

   THE FOLLOWING SEQUENCE WILL BE STRICTLY ADHERED TO:
   A. PULL MANDREL - AFTER 30 DAYS OF INSTALLATION
   B. PERFORM AIR TEST
   C. PULL WIPER (AFTER STREET HAS BE ASPHALTED IN NEW SUBDIVISIONS)
   D. VACUUM TEST ALL MANHOLES WITHIN THE PROJECT
   E. CCTV-ALL NEW LINE-PAN (TILL ALL SERVICE LATERALS TO 6"X6" CLEAN OUT. FLOOD ALL LINES BEFORE CCTV, SUMMIT DVD)
9. CONTRACTOR SHALL SUBMIT FIELD COPY PLANS AND PROFILES SHOWING AS-BUILT WORK AT END OF PROJECT, CCTV DVD AND COMPACTION DENSITY REPORTS FOR MAIN SEWER LINE AND ALL SERVICE LATERALS TRENCHES. WARRANTY LETTERS ON MATERIALS, WORKMANSHIP FOR 24 MONTHS AFTER FINAL ACCEPTANCE.
10. ALL MANHOLES SHALL BE CONSTRUCTED SO THAT THE TOP OF THE RING IS AT LEAST TWELVE (12) INCHES ABOVE THE FINISHED GRADE OF THE SURROUNDING GROUND EXCEPT WHEN LOCATED IN PAVED AREAS. IN PAVED AREAS THE MANHOLE RING SHALL BE FLUSH WITH THE PAVEMENT. ALL NEW INSTALLED MANHOLES WILL BE WITH A 30" INCH OPENING, MINIMUM, WITH THE GVSUD LOGO ON THE COVER. EVERY THIRD MANHOLE COVER WILL HAVE A 1" HOLE FOR A VENT.
11. ALL MANHOLES SHALL BE WITH A 30" INCH OPENING, HAVE WATERTIGHT RING AND COVERS, WITH THE GVSUD LOGO. ON PRIVATE PROPERTY, MANHOLE RING AND COVER SHALL BE TYPICAL MANHOLE COVER WATER TIGHT.
   A. BEFORE BACK FILLING/COMPACTION/CONCRETE ENCASEMENT
      ALL MANHOLE JOINT SECTION RISERS, CONE SECTIONS AND GRADE RING SHALL BE WRAPPED WITH GATOR WRAP SEALING SYSTEMS, BUTYL ADHESIVE SEALANT WITH A MINIMUM THICKNESS OF 30 MILS. INFI-SHIELD WRAPPED WITH RISER-WRAP SEALING SYSTEM, GATOR WRAP
      MATERIAL: RUBBER MEETS ASTM C923/MASTIC MEETS ASTM C 990 OR APPROVE BY THE GVSUD ENGINEER SUBSTITUTION ON OUTSIDE FOR I/I, GROUND WATER TABLE.
12. IF CONCRETE THROAT RINGS ARE TO BE INSTALLED, A MINIMUM OF TWO AND A MAXIMUM OF FOUR THROAT RINGS WILL BE USED AT EACH MANHOLE FOR ADJUSTMENT.
13. INFILTRATION DISHES WILL BE REQUIRED IN MANHOLES WHERE APPLICABLE (I.E., SUCH AS LOW DRAINAGE AREAS) AND EVERY THIRD MANHOLE SHALL BE VENTED. 30" INCH MANHOLE COVER WITH 1" INCH HOLE CENTER OF COVER WHERE APPLICABLE.

Note: Manhole cover inserts shall be FRW Industries, inc., "Inflow Protector-Cover" "Preco Industries Ltd", "Sewer Guard", or approved equal, and shall be installed in strict accordance with the manufacturer's recommendations. The contractor shall be responsible for making the necessary field measurements for the manufacturer prior to construction.

   A. ALL MANHOLES MUST HAVE 350-400 FEET SPACING BETWEEN MANHOLES TO PROVIDE ACCESS TO SEWER LINES FOR CLEANING, ON THE GVSUD PUBLIC SEWER EASEMENT. A 16 FOOT GATE WITH LOCK WILL BE PROVIDED BY THE CONTRACTOR FOR ACCESS TO CLEANING AND MAINTAINING SEWER LINES.
   B. DROP MANHOLES SHALL BE REQUIRED WHEN THE INFLOW ELEVATION IS MORE THAN TWENTY-FOUR (24 ) INCHES ABOVE THE OUTFLOW ELEVATION. DROP SHALL BE LOCATED OUTSIDE THE MANHOLE WITH ITS FLOW LINE ELEVATION LOCATED BETWEEN THE CENTER LINE AND TOP OF SEWER LINE.
14. ALL MANHOLES WILL BE CONCRETE ENCASEMENT 1 FOOT AROUND RING, 28-INCH DEEP AFTER GATOR WRAP SEALING SYSTEM HAS BEEN APPLIED.
15. NEW MANHOLE PROTECTIVE COATING, LINER IS FOR THE PURPOSE OF INFILTRATION BECAUSE OF HIGH WATER TABLE, APPLICATION PROCEDURES ACCORDANCE WITH MANUFACTURER'S RECOMMENDATION AND PER THE FOLLOWING SPECIFICATIONS:
   A. MANHOLE PROTECTIVE COATING: CONTRACTOR WILL BE RESPONSIBLE FOR MANHOLES ON PROJECT SAFETY ASSESSMENT, CONFINED SPACE ENTRY SET BY OCCUPATIONAL SAFETY AND HEALTH STANDARDS, 29 CFR 1910.146 APP E.
   B. THE CONTRACTOR, SHALL NOTIFY THE GVSUD UTILITIES INSPECTIONS DEPARTMENT WITH A MINIMUM OF 2 DAYS ADVANCE NOTICE OF THE START OF ANY FIELD SURFACE PREPARATION WORK OF COATING APPLICATION WORK OF MANHOLES.
   C. ALL NEW MANHOLES IN NEW DEVELOPMENTS SHALL BE 30" INCH OPENING, WATERTIGHT AND THE INTERIOR WALL COATED WITH A GVSUD APPROVED SEWER STRUCTURE FOR ALL MANHOLES, SEWPERCOAT 2000 HR REGULAR, WITH THE REQUIRED ONE-INCH THICK APPLICATION.

APPROVED MATERIALS ARE AS FOLLOWS:

CEMENTITIOUS COATING WITH REQUIRED HALF-INCH THICK APPLICATION

- SEWPERCOAT 2000 HR REGULAR
- REFRATTA HAC 100
- MAXIMUM CA PLUS

EPOXY COATING: WITH SPECIFIED THICKNESS APPLICATION

- AROMATIC POLYUREA SCP DROPLINER REQUIRED THICKNESS 125 MILS

   D. WARRANTY LETTER ON MANHOLE PROTECTIVE COATING FOR 10 YEARS AFTER FINAL ACCEPTANCE OF PROTECTIVE COATING CONTRACTOR IS NOT RELIEVED OF ITS RESPONSIBILITIES UNDER THE CONTRACT DOCUMENTS.
      i. ANY CONNECTIONS TO EXISTING MANHOLES WILL REQUIRE A 36-INCH CRADLE TO SUPPORT INCOMING PIPE. A RUBBER GASKET WILL ALSO BE REQUIRED (CENTERED AT MANHOLE WALL) WITH GROUTING AT INTERIOR AND EXTERIOR PENETRATIONS.
      PENETRATION INTO MANHOLE WILL BE CORE DRILLED. ANY DAMAGE EXISTING THE MANHOLE WILL BE REPLACED AT CONTRACTOR'S EXPENSE. IF COATING SEAL IS BROKEN, THE MANHOLE WILL BE RECOATED WITH THE SAME MATERIALS. IF EXISTING SEWER MANHOLE SEAL COATING IS BROKEN, ALL OF MANHOLE WILL BE RELEASED WITH SAME MATERIALS AND ONE-INCH THICKNESS.
      ii. ANY AND ALL EXISTING MANHOLES WITHIN CONSTRUCTION PROJECT THAT TIE IN, ARE DONE BY CONTRACTOR TO STUB-OUT ADJUSTMENT, RECONSTRUCTION, OR LEAKING. MANHOLE WILL BE COAT SEALED AT CONTRACTOR'S EXPENSE.
      iii. MANHOLES WITH STUB-OUTS (8") INCH OR LARGER MUST BE LOCATED AT THE END OF ALL SEWER LINES THAT MAY BE EXTENSTEM FOR FUTURE. MANHOLES SHALL BE AT THE END OF THE WASTEWATER COLLECTION SYSTEM PIPES THAT MAY BE EXTENDED IN THE FUTURE MUST INCLUDE STUB-OUTS WITH PLUGS.

PIPING

16. THE KIND AND DESCRIPTION OF THE PIPE CONDUIT IS SHOWN ON THE PLANS (IF PVC, SDR AND ASTM/ANSI DESIGNATION CLASS) AS SDR 26 PVC, ASTM D-3034 WITH A MINIMUM STIFFNESS OF 115 PSI TEXAS ADMINISTRATIVE CODE (TAC) RULES TO INCLUDE30 TAC & 213, OR ANY REVISIONS THERE TO APPLICABLE TECQ, 30 TAC 7 217.1. FOR ALL NEW DEVELOPMENT.
17. THE USE OF ASBESTOS CEMENT PIPE WILL BE PROHIBITED UNDER THIS CONTRACT. ALL DUCTILE IRON PIPE USED IN THIS SYSTEM SHALL BE CORROSION PROTECTED ON BOTH THE INTERIOR AND EXTERIOR SURFACES. ALL CORROSION PROTECTION SHALL BE APPLIED AND INSTALLED IN SUCH A MANNER AS TO MAINTAIN A CONTINUOUSLY PROTECTED SURFACE AFTER FINAL PIPE INSTALLATION.
18. ALL PVC SEWER PIPE WITH OVER 14 FEET OF COVER SHALL BE EXTRA STRENGTH; MINIMUM PIPE STIFFNESS OF 150 PSI
19. ALL SEWER PIPES SHALL HAVE COMPRESSION OR MECHANICAL JOINTS.
20. SEWER PIPE CONNECTIONS TO PRECAST MANHOLES SHALL BE APPROVED BY THE GVSUD. THIS CONNECTION SHALL USE FLEXIBLE "BOOT" TYPE CONNECTOR SUCH AS THE PSX POSITIVE SEAL SYSTEM OR ENGINEER APPROVED EQUAL AND COMPLY WITH ASTM C-923. SEWER PIPE CONNECTIONS TO MONOLITHIC MANHOLES WILL BE AS SHOWN ON THE STANDARD DETAIL SHEET. ANY CHANGES IN THESE METHODS MUST BE APPROVED BY GVSUD ENGINEER.
21. ALL PIPE TRENCHING, BEDDING AND BACKFILL SHALL BE DONE IN ACCORDANCE WITH APPROPRIATE ASTM/ANSI SPECIFICATIONS [REFERENCE 31 TAC 317.2(A)(5)(A); ASTMC-12 (ANSI A106.2) OR ASTM D-2321 (ANSI K65.171)]. ALL COMPACTION @ 98% DENSITY TESTS ACROSS THE BOARD, 1 RANDOM DENSITY TEST PER LIFT FOR EVERY 400 FEET.
   A. SAND MIGRATION, SEEPAGE PREVENTION COLLAR WHEN CHANGING THE INITIAL BACKFILL FROM SELECT INITIAL BACKFILL TO OPTIONAL SELECT INITIAL BACKFILL A TWO (2) FOOT LONG CLASS D CONCRETE ENCASEMENT, EVERY 180 FEET ALONG PIPE AND 20 FEET FROM WALL OF MANHOLE IN EACH DIRECTION. NO EXTRA PAY ITEM.

AA BEDDING SHALL CONSIST OF TXDOT-GRADE 4 (1 1/2"-1 5/8") COMMONLY KNOWN AS SEWER GRAVEL

B. SEWER LINE LOCATION
   i. SEWER LINES SHALL BE SIZED AND EXTENDED THROUGH THE LIMITS OF A DEVELOPMENT TO SERVE ADJACENT PROPERTY, WITH MANHOLE AND STUB-OUT AT END OF SEWER LINE.
      a. IN PHASED CONSTRUCTION OF THOROUGHFARES, THE SEWER LINE SHALL BE EXTENDED THE ENTIRE LENGTH OF THE THOROUGHFARE BEING CONSTRUCTED.
   ii. NO PUBLIC SEWER LINE SHALL BE LOCATED NEARER THAN FIVE (5) FEET FROM ANY TREE.
   iii. SIZES AND GRADES FOR SANITARY SEWER SHALL BE AS REQUIRED BY THE GVSUD ENGINEER AND CONSIDERATION SHALL BE GIVE AS TO POSSIBLE EXTENSIONS FOR FUTURE DEVELOPMENT. NO SANITARY SEWERS, OTHER THAN LATERALS AND FORCE MAINS, SHALL BE LESS THAN EIGHT (8) INCH IN DIAMETER.

22. WHEN SEWER LATERALS ARE TO BE CONNECTED TO EXISTING SEWER MAINS AND NC STUB-OUT HAS BEEN EARLIER PROVIDED, THE CONNECTION MUST BE MADE WITH AN APPROVED SERVICE SADDLE AS PER 31 TAC 213.5(C) (7). NEW SEWER TO BE SMOOTH, SMOOTH CHANNEL FLOW PIPE/SLOPE AT 2% FLOW.
23. ALL RESIDENTIAL SERVICE LATERALS SHALL BE SDR 26 WITH RATING OF 115 PSI, BE EXTENDED TO THE PROPERTY LINE, A CLEANOUT(CO) AND SHALL BE SEALED. ATTACHMENT OF THE CO TO THE END OF ALL SEWER LATERALS AND BRING UP TO THE GROUND LEVEL FOR MARKER (GREEN). (SEE HOUSE LATERALS DETAILS)
   A. SEWER SERVICE LATERALS. THE SIZES AND LOCATIONS OF LATERALS SHALL BE DESIGNATED AS FOLLOWS UNLESS OTHERWISE DIRECTED BY THE GVSUD ENGINEER.
      i. IN GENERAL FOR SINGLE FAMILY DWELLING, THE LATERAL SIZE SHALL BE FOUR (4) INCH MINIMUM. HOUSE LATERALS SHALL BE IN STALL CENTER OF THE LOT AND SHALL HAVE A TEN(10) FOOT SEPARATION FROM THE WATER SERVICE. THE SERVICE SHALL THEN BE EXTENDED AT A FORTY-FIVE) (45) DEGREE ANGLE TO FOUR (4) FEET ABOVE THE FINISHED GRADE AND CAPPED. USE SEWER BURIAL TAPE TO MARK ALL SEWER SERVICE LATERALS.
      ii. MULTIPLE UNITS, APARTMENTS, LOCAL RETAIL AND COMMERCIAL SIX (6) INCH MINIMUM. MANUFACTURING AND INDUSTRIAL - EIGHT (8) INCH MINIMUM, OR LARGER AS REQUIRED.

TRAPS AND INTERCEPTORS (FOG - TECQ)

UNIFORM PLUMBING CODE, CITY OF SAN ANTONIO BUILDING INSPECTIONS DEPARTMENT. ALL COMMERCIAL BUILDINGS WILL HAVE TRAPS (FOG-TECQ).

OIL SEPARATORS

WHICH INCLUDE OIL SEPARATOR-GASOLINE SERVICE STATIONS, CAR WASHES, GARAGES, DRY CLEANERS, CHEMICAL PLANTS, GAS PLANTS, HIDE PROCESSORS, TESTING LABORATORIES, OR ANY PLACE WHERE OIL OR SOLVENTS MAY BE INTRODUCED IN TO THE SANITARY SEWER SYSTEM. THE SIZING CRITERIA FOR OIL SEPARATORS SHALL BE BASED ON THE G.P.M. RATE OF ALL FIXTURES, APPLIANCE OR APPURTENANCE, DRAINING INTO SEWER SYSTEM.

SAND INTERCEPTORS

SAND INTERCEPTORS SHALL BE INSTALLED IN THE SEWER SYSTEM OF THE FOLLOWING ESTABLISHMENTS, GARAGES, CAR WASHES, SERVICE STATIONS, OR ANY PLACE OF BUSINESS WHERE HEAVY SOLIDS MAY BE INTRODUCED IN TO THE SANITARY SEWER SYSTEM. THE SIZING CRITERIA FOR A SAND INTERCEPTOR SHALL BE BASED ON THE REQUIRED G.P.M. X 12 MINUTE RETENTION TIMES TO OBTAIN THE TANK SIZE IN GALLONS CAPACITY.

AUTOMATIC CAR WASHES

WITH HIGH PRESSURE SPRAYS AND/OR BRUSHES INSTALL A 50 G.P.M. INTERCEPTOR, MINIMUM, FOR A 4-BAY VEHICLE WASH, THE SIZE OF THE INTERCEPTOR SHALL INCREASE 10 G.P.M. FOR EACH ADDITIONAL WASH BAY OVER 4. SINGLE BAY PORTABLE WASHER TYPE VEHICLE WASHES SHALL INSTALL A 20 G.P.M. INTERCEPTOR MINIMUM.

NEUTRALIZING DEVICES

IN NO CASE SHALL CORROSIVE LIQUIDS, SPENT ACIDS, OR OTHER HARMFUL CHEMICALS WHICH MIGHT DESTROY OR INJURE A DRAIN, SEWER, SOIL, OR WASTE PIPE, OR WHICH MIGHT CREATE NOXIOUS OR TOXIC FUMES, DISCHARGE INTO THE SANITARY SEWER SYSTEM UNLESS THEY ARE THOROUGHLY NEUTRALIZED BY PASSING THOROUGHLY CONSTRUCTED AND ACCEPTABLE NEUTRALIZING DEVICE. SUCH DEVICE SHALL BE PROVIDED WITH A SUFFICIENT INTAKE OF NEUTRALIZING MEDIUM, CONSISTING OF LIMESTONE OR MARBLE CHIPS, SO AS THE MAKE ITS CONTENTS NON-INJURIOUS BEFORE BEING DISCHARGED INTO THE SANITARY SEWER SYSTEM.

LINT TRAPS

PUBLIC AND PRIVATE WASHATERIAS AND COMMERCIAL LAUNDRIES SHALL INSTALL A LINT TRAP EQUIPPED WITH A CONVENIENTLY LOCATED AND EASILY REMOVABLE WIRE BASKET OR OTHER SIMILAR DEVICE THAT WILL PREVENT THE STRINGS, RAGS, BUTTONS, OR OTHER PROHIBITED MATERIAL FROM ENTERING THE SANITARY SEWER SYSTEM. THE BASKET OR OTHER SIMILAR DEVICE SHALL PREVENT PASSAGE TO THE SANITARY SEWER SYSTEM OF SOLIDS GREATER THAN 1/2" INCH DIAMETER. THE LINT TRAP SIZE SHALL BE BASED ON THE TOTAL G.P.M. OF ALL FIXTURES, APPLIANCES AND APPURTENANCES DRAINING TO IT IN LIEU OF A LINT TRAP, A LINT INTERCEPTOR MAY BE INSTALL. THE INTERCEPTOR SHALL BE SIZED AND DESIGNED BY A TEXAS REGISTERED ENGINEER WITH HIS SEAL AND SIGNATURE ON THE DRAWINGS.

| GREEN VALLEY SPECIAL UTILITY DISTRICT STANDARD DETAILS | SANITARY SEWER SYSTEM GENERAL NOTES (1 OF 2) | |
|---|---|---|
| REVISED: MAY 6, 2020 | THE ARCHITECT/ENGINEER ASSUMES RESPONSIBILITY FOR APPROPRIATE USE OF THIS STANDARD. | DETAIL NO. G-1 |

SILVER RECOVERY UNITS

SILVER RECOVERY UNITS SHALL BE INSTALLED IN WASTE LINE(S) LEADING FROM X-RAY PROCESSING, PHOTOGRAPHIC PROCESSING, AND/OR ANY PROCEDURES IN ESTABLISHMENT SUCH AS MEDICAL LABS, DENTAL LABS, PHOTO FINISHERS, PRINTERS, GRAPHIC ARTS PRODUCTION FACILITIES, HOSPITAL FACILITIES, VETERINARY HOSPITALS, OR OTHER ESTABLISHMENTS WHERE SILVER MAY BE INTRODUCED INTO THE SANITARY SEWER SYSTEM.

SOLID INTERCEPTORS

SOLIDS INTERCEPTORS SHALL BE INSTALLED WHEN PRE-TREATMENT OF WASTE STREAMS IS NECESSARY TO PREVENT SOLIDS GREATER THAN ½" IN DIAMETER, WHICH MAY CAUSE LINE STOPPAGE FROM ENTERING THE SANITARY SEWER SYSTEM.

INTERCEPTORS

   a. INTERCEPTORS SHALL BE CONSTRUCTED IN ACCORDANCE WITH THE DESIGN APPROVED BY THE GVSUD CONSISTING OF A MINIMUM OF TWO COMPARTMENTS WITH FITTINGS DESIGNED FOR GREASE RETENTION AND PROVIDE FOR A MINIMUM OF TWELVE (12) MINUTES RETENTION
   b. THERE SHALL BE AN ADEQUATE NUMBER OF MANHOLES TO PROVIDE ACCESS FOR CLEANING ALL AREAS OF AN INTERCEPTOR. ONE MANHOLE PER TRAP COMPARTMENT. MANHOLE COVERS SHALL BE GAS TIGHT IN CONSTRUCTION HAVING A MINIMUM OPENING DIMENSION OF 20 INCHES (0.5 M).
   c. IN AREAS WHERE TRAFFIC MAY EXIST THE INTERCEPTOR SHALL BE DESIGNED TO HAVE ADEQUATE REINFORCEMENT AND COVER.
   d. ALL INTERCEPTORS SHALL HAVE THE SIZE OF THE INTERCEPTOR (IN GALLON PER MINUTE OR GALLON CAPACITY) PERMANENTLY AFFIXED TO THE DEVICE.
   e. ALL CONCRETE UTILIZED IN THE CONSTRUCTION OF INTERCEPTOR SHALL HAVE A MINIMUM STRENGTH OF 3000 PSI.
   f. AN EFFLUENT SAMPLING WELL ON ALL INTERCEPTORS SHALL BE REQUIRED. THE SAMPLE WELL SHALL HAVE A RISER A MINIMUM OF 6" INCHES IN DIAMETER AND SHALL BE INSTALLED AFTER THE LAST CHAMBER OF ALL WASTE STREAMS FROM THE FACILITY AND PRIOR TO DISCHARGING INTO SANITARY SEWER COLLECTION SYSTEM. THE WELL SHALL BE PERPENDICULAR TO THE EFFLUENT LATERAL TO ALLOW VISUAL OBSERVATION OF THE FLOW STREAM AND PROVIDE FOR SAMPLING OF WASTEWATER.

WATERTIGHT TESTING (24 HOURS)

   g. ALL INTERCEPTORS SHALL BE WATER TESTED OUT AT JOB SITE AFTER BEING INSTALLED. PLUG BOTH ENDS AND FILL TOP OF INTERCEPTOR WITH WATER. INTERCEPTOR SHALL SHOW NO LEAKAGE FROM SECTION SEAMS, PINHOLES, OR OTHER IMPERFECTIONS. ANY LEAKAGE IS CAUSE FOR REJECTION. WHEN LEAKAGE OCCURS, ADDITIONAL WATER TESTING SHALL BE MADE, AFTER CORRECTING MEASURE TEST, REPORTS SHALL SHOW TOTAL NUMBER OF INTERCEPTORS TESTED, WHEN LEAKAGE OCCURS, CORRECTIVE MEASURES TAKEN SHALL BE REPORTED BY GVSUD INSPECTORS. GVSUD INSPECTORS SHALL RECORD IN DAILY LOG WITH PROJECT NAME, DATE IT WAS TESTED AND COMPLETED.

B. MANHOLES WILL BE REQUIRED ON SIX (6) INCH AND LARGER LATERALS WHERE THEY CONNECT TO THE MAIN.
   a. LATERALS WILL NOT BE ATTACHED TO SEWER MAINS THAT ARE DEEPER THAN TWELVE (12) FEET.
   b. FITTINGS ARE NOT PERMITTED ON LATERALS BETWEEN THE WYE AND THE PROPERTY LINE.
   c. DEEP CUT OR DROP CONNECTIONS SHALL NOT BE PERMITTED.
   d. A MINIMUM OF ONE (1) LATERAL PER BUILDING SHALL BE REQUIRED. ALSO, A MINIMUM OF ONE (1) LATERAL PER RESIDENTIAL LOT SHALL BE REQUIRED. DUPLEXES SHALL HAVE TWO (2) LATERALS THAT SHALL BE INDEPENDENTLY ATTACHED TO THE MAIN
   e. ALL SEWER LATERAL CROSSING WATER MAINS SHALL CONFORM TO THE REQUIREMENTS OF THE TCEQ CHAPTER 317 (DESIGN CRITERIA FOR SEWERAGE SYSTEMS) LATEST REVISION, SDR 26 150 PSI, OR DUCTILE IRON PIPE, CONCRETE ENCASEMENT.

24. WHERE REQUIRED CONCRETE ENCASEMENT SHALL BE PLACED FOR FULL WIDTH OF THE TRENCH TO A PLAN SIX (6) INCHES ABOVE THE TOP OF THE PIPE WITH PAY UNITS AS SHOWN ON THE STANDARD DETAILS SHEET.
25. A MINIMUM OF FOUR (4) FEET OF COVER IS TO BE MAINTAINED OVER THE SANITARY SEWER MAIN AND LATERALS AT GRADE, OTHERWISE CONCRETE ENCASEMENT IS REQUIRED.
26. WHERE POROUS MATERIAL, , INCLUDING "SUBGRADE FILLER" IS USED FOR BACKFILL IN THE BEDDING AND INITIAL BACKFILL ZONES, SEEPAGE BARRIERS ARE REQUIRED AT AN APPROXIMATE OF 180 FEET. RETAINERS SHALL CONSIST OF CLASS "D" CONCRETE ENCASEMENT. THE RETAINERS SHALL EXTEND FROM THE BOTTOM OF THE TRENCH TO THE TOP OF THE GRANULAR MATERIAL FOR THE ENTIRE TRENCH WIDTH. ENCASEMENT SHALL BE 24 INCHES LONG. NO EXTRA PAY ITEM

BLASTING

27. WHEN ALLOWABLE, BLASTING SHALL BE PREFORMED IN ACCORDANCE WITH THE ABOVE CRITERIA ESTABLISHED BY THE NATIONAL FIRE PROTECTION ASSOCIATION 312 TAC 313.5(C) (8).
28. BLASTING SEWER LINE EXCAVATION MUST BE DONE IN SUCH A MANNER AS TO MINIMIZE THE FRACTURING OF ROCK BEYOND THE REQUIRED EXCAVATION. THE CONTRACTOR SHALL CONSIDER THE ELEVATION OF THE EXISTING SANITARY SEWER MAIN IN RELATION TO THE BLASTING CHARGE AND RELATIVE DIRECTION OF EXISTING AND PROPOSED TRENCHES. BLASTING WITHIN SUCH AREAS SHALL BE ACCOMPLISHED ONLY BY QUALIFIED BLASTING CONTRACTORS WHO HOLD BLASTING LICENSES FROM A QUALIFIED AGENCY SUCH AS THE SAN ANTONIO FIRE DEPARTMENT IN BEXAR COUNTY. ANY DAMAGE TO EXISTING SANITARY SEWERS RESULTING FROM BLASTING SHALL BE REPAIRED AND RESTORED BY THE CONTRACTOR AT HIS OWN EXPENSE.
29. NO BLASTING SHALL BE PERFORMED WITHIN 75 FEET OF EXISTING UTILITIES.

TESTING

30. ALL SEWER LINES MUST BE TESTED IN ACCORDANCE WITH THE FOLLOWING:
   A. 317.2(A)(5)(B) DEFLECTION TEST FOR FLEXIBLE AND SEMI-RIGID PIPE CONDUCTED AFTER FINAL BACKFILL AS BEEN IN PLACE AT LEAST 30 DAYS.
   B. 317.2(A)(4)(A) & (B) OR SARA SPECIFICATIONS INFILTRATION AND OR EXFILTRATION AND OR LOW-PRESSURE AIR TEST.
   C. 315.5(C)(10)(C) OR SARA SPECIFICATIONS: ALL MANHOLES AND WET WELLS MUST BE TESTED SEPARATELY AND INDEPENDENTLY OF THE COLLECTION LINES.
   D. IN THE EVENT THAT TESTING REQUIREMENTS CONFLICT, THE LATEST TCEQ DESIGN CRITERIA SHALL BE USED.
31. SEWER LINES SHALL BE TESTED FROM MANHOLE TO MANHOLE.
32. SANITARY SEWER CONNECTIONS MADE DIRECTLY TO EXISTING MANHOLES WHICH REQUIRE PENETRATION INTO MANHOLE WILL BE CORE DRILLED. ANY DAMAGE TO EXISTING MANHOLE WILL BE REPLACED AT CONTRACTORS EXPENSE AND WILL REQUIRE SUCCESSFUL TESTING OF EXISTING MANHOLE IN ACCORDANCE WITH THE GVSUD SPECIFICATIONS. THEY MUST HAVE A PROTECTIVE COATING WITH SEWPERCOAT, RAVEN 405, SAUERESEN 210, SPRAY WALL OR APPROVED EQUIVALENT BY THE ENGINEER. COATING WILL BE MINIMUM OF 200 MILS THICKNESS DEPENDING ON EXISTING CONDITIONS. TO PROTECT INFRASTRUCTURE INFILTRATION. FOLLOW MANUFACTURER'S RECOMMENDATION ON PROTECTIVE COATING.
33. AFTER CONSTRUCTION, TESTING WILL BE DONE BY PANTILI TV CAMERA BY THE CONTRACTOR AND OBSERVED BY INSPECTOR, WASTEWATER ENGINEERING PERSONNEL AND CONTRACTOR AS CAMERA IS RUN THROUGH THE LINES. PANTILT ALL 6" SERVICE LATERALS TO 6"X6" STUB-OUT. VIDEOS MUST INCLUDE SUBDIVISION NAME, MANHOLE NUMBER, SERVICE LATERAL STATION NUMBER, FLOW DIRECTION, LOCATION ANY ABNORMALITIES, SUCH AS BROKEN PIPE OR MISALIGNED, JOINT, GRAVEL, DIRT, MUST BE CLEANED OUT, REPLACE AT CONTRACTOR'S EXPENSE. NEW SEWER SYSTEM WILL BE FLOODED WITH H20 BEFORE BEING TV. ALL SEWER LINES MUST BE PRESSURE CLEANED TO INCLUDE SERVICE LATERALS 6" INCH TO STUD-OUT. ALL VIDEOS SHALL BE SUBMITTED IN DVD FORMAT WITH WRITTEN REPORTS.
34. A COPY OF ALL TESTING REPORTS INCLUDING BACKFILL COMPACTION TESTS SHALL BE FORWARDED TO GVSUD.
   A. DENSITY TEST WILL BE REQUIRED ON ALL SANITARY SEWER TRENCHES INCLUDING SERVICE LATERALS. SERVICE LATERALS TO BE CHOSEN RANDOMLY BY FIELD INSPECTOR. DENSITIES ON SERVICE LATERAL SHALL NOT EXCEED 25% O

## GVSUD WASTEWATER NOTES

General:

1. Noise and odor impacts shall be considered in design.
2. Piping friction losses shall be calculated with a Hazen-Williams coefficient no greater than 130.
3. Sanitary tapping saddles are not allowed.
4. Low pressure sanitary sewer collection systems are not allowed.
5. Force mains, and valves shall be located outside of roadways, pavement, curbs, etc., unless specifically approved otherwise.
6. All force mains to be installed 4-feet minimum behind back of curb.
7. Force mains shall be installed in a 20-foot dedicated GVSUD sanitary sewer easement. Installation in ROW will not be allowed.
8. Gravity wastewater mains may be installed within roadways.
9. All piping shall be designed in straight alignment. Pipe deflection is not allowed. Gravity mains shall not be more than 20-feet below finished grade as measured from pipe invert to finished grade.
10. All sanitary sewer mains and laterals entering manholes at a distance of 24-inches or greater from penetration to invert shall be external drop manholes.
11. Wastewater pipe joints shall be centered at crossings with all other utilities. Both pipe joints shall be centered where water crosses wastewater 10-feet in either direction, including wastewater laterals.
12. Maintain a minimum of 10-feet horizontal and 24-inch vertical clearance between water/wastewater and other utilities. Shared trenches are not allowed.
13. Wastewater piping (including mains, services, and laterals) shall be sleeved if located under box culverts, single barrel, or multiple barrel storm sewer crossings regardless of size.
14. Profile all water, wastewater, and storm piping regardless of size. Show all utility crossings on all profiles. Show wastewater service laterals on storm. Show/overlay water and storm profiles onto wastewater piping profiles.
15. Air release valves shall be provided for all force mains regardless of main size.
16. Force main deflection is not allowed. All bends shall be MJ restrained and coated per TAC guidelines.
17. Force main plug valves shall be installed every 2,000-feet minimum.
18. Force mains shall be 4-inch minimum diameter.
19. Service laterals shall be 6-inch minimum diameter.
20. Service lateral stubouts for home shall be 2-feet and capped.
21. Cleanouts are to be centered in lot and on property line.
22. Cleanouts to be protected by utility defender shroud or approved equivalent.
23. All manholes are to be flow filled 6-inches minimum.
24. Provide restraint lengths at all bends.

Materials:

1. Gravity wastewater pipe and fittings shall be green color gasketed ASTM D3034 SDR26. All sanitary sewer and water crossings shall be SDR26 of at least 150 PSI pressure class.
2. Sanitary tapping saddles are not allowed.
3. Force main piping shall be green color C900 DR18 minimum. Fittings shall be AWWA C153 compact mechanical joint ductile iron with Ford Uni-Flange Series 1500 restraints or approved equivalent. Pipe bell joint restraints shall be Ford Uni-Flange Series 1300 or approved equivalent.
4. All fasteners shall be 304 stainless-steel (e.g. hardware, screws, anchor bolts, rods, flange bolts and nuts, etc.). All bolts and nuts shall be heavy hex. Field-apply nickel anti-seize compound prior to assembly. Bolts and nuts shall not be painted.
5. All buried metal pipe, fittings, and valves shall be wrapped with 8mil poly.
6. Paint shall be high-build epoxy with topcoat of polyurethane.
7. Manhole coatings shall be SewperCoat or approved equivalent. Concrete additives may be substituted in lieu of coatings per GVSUD approval.

Testing:

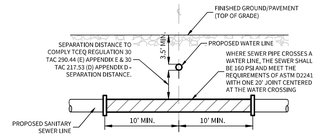
1. All testing shall be arranged and paid for by the contractor and witnessed by GVSUD.
2. All testing must be complete prior to paving streets.
3. The Contractor shall provide GVSUD copies of all test results prior to acceptance of the project.
4. All testing must be complete prior to performing tie-ins to existing wastewater systems.
5. All other utilities must be complete and offsite prior to performing wastewater pressure testing.
6. Contractor shall perform pre-testing to verify passing results prior to requesting GVSUD inspection. Provide connection point for GVSUD digital test gauge (quick connect).
7. Perform trench backfill density testing at intervals specified by the design engineer, exact locations to be designated by inspector. Schedule with GVSUD to witness 48 hours prior to test. Provide copies of reports to GVSUD.
8. All gravity wastewater piping shall be subject to low pressure air testing in accordance with TCEQ requirements. Infiltration and exfiltration testing are not allowed.
9. Mandrel shall be pulled by hand through all gravity wastewater mains prior to installation of corrosion resistant manhole lining, but no earlier than 30 days after backfilling is complete.
10. All manholes, regardless of vehicular traffic detouring, shall be vacuum tested after completion of backfill, compaction, and final grading of road base but prior to installation of asphalt paving and prior to installation of corrosion resistant manhole lining. Vacuum testing shall be performed with a plate type test head placed on top of completed manhole metal casting ring which has been installed and encased in concrete at final grade. Manholes shall be tested at 10-inches of mercury for 2 minutes duration. Allowable loss is 1-inch of mercury. Infiltration and exfiltration testing are not allowed.
11. Wiping of internal seams is not allowed.
12. Perform video inspection of gravity wastewater piping after application of corrosion resistant manhole lining. Flood system with water immediately prior to performing video inspection. Hang and drag a golf ball in front of camera. Pipe grade is out of tolerance if water level is more than a full golf ball. Schedule GVSUD to witness video inspection. Provide PDF and written reports to GVSUD.
13. Follow TCEQ pipe testing procedures and allowable leakage for force mains. Test every valve section (i.e. test against every valve in closed position). Test pressure shall be the maximum rating of material installed.

Construction Notes:

1. All work shall be in accordance with GVSUD standards as published at the following website: http://www.gvsud.org/
2. Material submittals shall be provided for GVSUD review and approval. Allow 21 calendar days for review.
3. All wastewater installations must be inspected and approved by GVSUD prior to backfilling or otherwise covering the work. GVSUD will reject anything backfilled prior to GVSUD approval. This includes crossings of water and wastewater by other utilities. GVSUD will perform a maximum of one (1) inspection daily for one (1) hour duration between 7:30am and 4:00pm excluding weekends and holidays. Call to schedule inspections (48-hours advance notice is required for all inspections).
4. Trench excavation and pipe installation will not be permitted until subgrade has been established. Survey staking must be installed prior to and maintained during trench excavation and pipe installation. Survey staking shall include horizontal and vertical control at a minimum of 50-foot station intervals. Survey staking shall be performed by the contractor.
5. Proper shoring and/or benching must be present at all times for anything 4-feet in depth or deeper. GVSUD will stop work until proper safety protocols have been established.
6. Backflow prevention in the form of a reduced pressure zone backflow assembly must be provided for temporary connections to existing water lines. Backflow prevention assemblies shall be tested and submitted to GVSUD by a licensed backflow prevention assembly tester.
7. Sanitary tapping saddles are not allowed.
8. All manhole sections shall be grouted. Gator tape shall not be permitted.
9. Pipe bells shall be installed in upstream direction.
10. All piping shall be installed in straight alignment. Pipe deflection is not allowed.
11. Install concrete thrust blocking and mechanical joint restraints for pressure piping systems.
12. Wastewater pipe shall be installed below all water and all joints shall be centered at crossings with all other utilities. Pipe joints shall be centered where water crosses wastewater 10-feet in either direction, including wastewater laterals.
13. Maintain a minimum of 10-feet horizontal and 24-inch vertical clearance between water and wastewater and other utilities. Shared trenches are not allowed.
14. Wastewater piping shall be sleeved if located under box culverts, single barrel, or multiple barrel storm sewer crossings regardless of size.
15. Valve boxes and appurtenances shall be painted. Provide painted curb cut markings at valves and services. Safety green for sewer, safety purple for reclaimed.
16. All exposed vertical and horizontal concrete edges shall be formed with ¾" chamfer strips. Concrete in unpaved areas shall be 2-inches above finish grade.
17. Existing manholes that are disturbed shall be restored to be in full compliance with current standards including testing, corrosion resistant lining, rings and covers, etc.
18. The contractor shall provide a competent and qualified superintendent to supervise all work. The superintendent shall be present during all construction activities, including inspections.
19. No separate pay will be given to de-water trenches or other excavated areas.

ENGINEER SANITARY SEWER GENERAL NOTES:

1. CONTRACTOR IS RESPONSIBLE FOR REPLACING ANY FENCING THAT IS REMOVED OR DAMAGED DURING CONSTRUCTION TO EXISTING OR BETTER CONDITION.
2. CONTRACTOR IS TO NOTIFY ENGINEER OF ANY DISCREPANCIES OR UTILITY CONFLICTS.
3. CONTRACTOR SHALL REFERENCE GRADING PLAN FOR CLEARING AND GRADING LIMITS.
4. CONTRACTOR SHALL RE-VEGETATE ALL DISTURBED AREAS WITHIN EASEMENT LIMITS UPON COMPLETION OF INFRASTRUCTURE.




**TYPICAL SANITARY SEWER/ WATER CROSSING DETAIL**

N.T.S.

### TRENCH EXCAVATION PROTECTION

CONTRACTOR AND/OR CONTRACTOR'S INDEPENDENTLY RETAINED EMPLOYEE OR STRUCTURAL DESIGN/GEOTECHNICAL/SAFETY/EQUIPMENT CONSULTANT, IF ANY, SHALL REVIEW THESE PLANS AND AVAILABLE GEOTECHNICAL INFORMATION AND THE ANTICIPATED INSTALLATION SITE(S) WITHIN THE PROJECT WORK AREA IN ORDER TO IMPLEMENT CONTRACTOR'S TRENCH EXCAVATION SAFETY PROTECTION SYSTEMS, PROGRAMS AND/OR PROCEDURES FOR THE PROJECT DESCRIBED IN THE CONTRACT DOCUMENTS. THE CONTRACTOR'S IMPLEMENTATION OF THESE SYSTEMS, PROGRAMS AND/OR PROCEDURES SHALL PROVIDE FOR ADEQUATE TRENCH EXCAVATION SAFETY PROTECTION THAT COMPLY WITH AS A MINIMUM, OSHA STANDARDS FOR TRENCH EXCAVATIONS. SPECIFICALLY, CONTRACTOR AND/OR CONTRACTOR'S INDEPENDENTLY RETAINED EMPLOYEE OR SAFETY CONSULTANT SHALL IMPLEMENT A TRENCH SAFETY PROGRAM IN ACCORDANCE WITH OSHA STANDARDS GOVERNING THE PRESENCE AND ACTIVITIES OF INDIVIDUALS WORKING IN AND AROUND TRENCH EXCAVATION.

TCEQ - 30 TAC290.44(e)

(e) LOCATION OF WATERLINES. THE FOLLOWING RULES APPLY TO INSTALLATIONS OF WATERLINES, WASTEWATER MAINS OR LATERALS, AND OTHER CONVEYANCES/APPURTENANCES IDENTIFIED AS POTENTIAL SOURCES OF CONTAMINATION. FURTHERMORE, ALL RATINGS SPECIFIED SHALL BE DEFINED BY ASTM OR AWWA STANDARDS UNLESS STATED OTHERWISE. NEW MAINS, SERVICE LINES, OR LATERALS ARE THOSE THAT ARE INSTALLED WHERE NO MAIN, SERVICE LINE, OR LATERAL PREVIOUSLY EXISTED, OR WHERE EXISTING MAINS, SERVICE LINES, OR LATERALS ARE REPLACED WITH PIPES OF DIFFERENT SIZE OR MATERIAL.

(1) WHEN NEW POTABLE WATER DISTRIBUTION LINES ARE CONSTRUCTED, THEY SHALL BE INSTALLED NO CLOSER THAN NINE FEET IN ALL DIRECTIONS TO WASTEWATER COLLECTION FACILITIES. ALL SEPARATION DISTANCES SHALL BE MEASURED FROM THE OUTSIDE SURFACE OF EACH OF THE RESPECTIVE PIECES.

(2) POTABLE WATER DISTRIBUTION LINES AND WASTEWATER MAINS OR LATERALS THAT FORM PARALLEL UTILITY LINES SHALL BE INSTALLED IN SEPARATE TRENCHES.

(3) NO PHYSICAL CONNECTION SHALL BE MADE BETWEEN A DRINKING WATER SUPPLY AND A SEWER LINE. ANY APPURTENANCE SHALL BE DESIGNED AND CONSTRUCTED SO AS TO PREVENT ANY POSSIBILITY OF SEWAGE ENTERING THE DRINKING WATER SYSTEM.

(4) WHERE THE NINE-FOOT SEPARATION DISTANCE CANNOT BE ACHIEVED, THE FOLLOWING CRITERIA SHALL APPLY.

(A) NEW WATERLINE INSTALLATION - PARALLEL LINES.

(i) WHERE A NEW POTABLE WATERLINE PARALLELS AN EXISTING, NON-PRESSURE OR PRESSURE RATED WASTEWATER MAIN OR LATERAL AND THE LICENSED PROFESSIONAL ENGINEER LICENSED IN THE STATE OF TEXAS IS ABLE TO DETERMINE THAT THE EXISTING WASTEWATER MAIN OR LATERAL IS NOT LEAKING, THE NEW POTABLE WATERLINE SHALL BE LOCATED AT LEAST TWO FEET ABOVE THE EXISTING WASTEWATER MAIN OR LATERAL, MEASURED VERTICALLY, AND AT LEAST FOUR FEET AWAY, MEASURED HORIZONTALLY, FROM THE EXISTING WASTEWATER MAIN OR LATERAL. EVERY EFFORT SHALL BE EXERTED NOT TO DISTURB THE BEDDING AND BACKFILL OF THE EXISTING WASTEWATER MAIN OR LATERAL.

(ii) WHERE A NEW POTABLE WATERLINE PARALLELS AN EXISTING PRESSURE-RATED WASTEWATER MAIN OR LATERAL AND IT CANNOT BE DETERMINED BY THE LICENSED PROFESSIONAL ENGINEER IF THE EXISTING LINE IS LEAKING, THE EXISTING WASTEWATER MAIN OR LATERAL SHALL BE REPLACED WITH AT LEAST 150 PSI PRESSURE-RATED PIPE. THE NEW POTABLE WATERLINE SHALL BE LOCATED AT LEAST TWO FEET ABOVE THE NEW WASTEWATER LINE, MEASURED VERTICALLY, AND AT LEAST FOUR FEET AWAY, MEASURED HORIZONTALLY, FROM THE REPLACED WASTEWATER MAIN OR LATERAL.

(iii) WHERE A NEW POTABLE WATERLINE PARALLELS A NEW WASTEWATER MAIN, THE WASTEWATER MAIN OR LATERAL SHALL BE CONSTRUCTED OF AT LEAST 150 PSI PRESSURE-RATED PIPE. THE NEW POTABLE WATERLINE SHALL BE LOCATED AT LEAST TWO FEET ABOVE THE WASTEWATER MAIN OR LATERAL, MEASURED VERTICALLY, AND AT LEAST FOUR FEET AWAY, MEASURED HORIZONTALLY, FROM THE WASTEWATER MAIN OR LATERAL.

(B) NEW WATERLINE INSTALLATION - CROSSING LINES.

(i) WHERE A NEW POTABLE WATERLINE CROSSES ABOVE A WASTEWATER MAIN OR LATERAL, THE SEGMENT OF THE WATERLINE PIPE SHALL BE CENTERED OVER AND MUST BE PERPENDICULAR TO THE WASTEWATER MAIN OR LATERAL SUCH THAT THE JOINTS OF THE WATERLINE PIPE ARE EQUIDISTANT AND AT LEAST NINE FEET HORIZONTALLY FROM THE CENTERLINE OF THE WASTEWATER MAIN OR LATERAL. WHEN CROSSING AN EXISTING WASTEWATER MAIN OR LATERAL AND IT IS DISTURBED OR SHOWS SIGNS OF LEAKING, THE WASTEWATER MAIN OR LATERAL SHALL BE REPLACED FOR AT LEAST NINE FEET IN BOTH DIRECTIONS (18 FEET TOTAL) WITH AT LEAST 150 PSI PRESSURE-RATED PIPE EMBEDDED IN CEMENT STABILIZED SAND (SEE CLAUSE (V) OF THIS SUBPARAGRAPH) FOR THE TOTAL LENGTH OF ONE PIPE SEGMENT PLUS 12 INCHES BEYOND THE JOINT ON EACH END.

(I) THE POTABLE WATERLINE SHALL BE AT LEAST TWO FEET ABOVE AN EXISTING, NON-PRESSURE RATED WASTEWATER MAIN OR LATERAL.

(II) THE POTABLE WATERLINE SHALL BE AT LEAST SIX INCHES ABOVE AN EXISTING, PRESSURE-RATED WASTEWATER MAIN OR LATERAL.

(ii) WHERE A NEW POTABLE WATERLINE CROSSES A NEW, NON-PRESSURE RATED WASTEWATER MAIN OR LATERAL, THE SEGMENT OF THE WATERLINE PIPE SHALL BE CENTERED OVER AND SHALL BE PERPENDICULAR TO THE WASTEWATER MAIN OR LATERAL SUCH THAT THE JOINTS OF THE WATERLINE PIPE ARE EQUIDISTANT AND AT LEAST NINE FEET HORIZONTALLY FROM THE CENTERLINE OF THE WASTEWATER MAIN OR LATERAL. THE POTABLE WATERLINE SHALL BE AT LEAST TWO FEET ABOVE THE WASTEWATER MAIN OR LATERAL. WHENEVER POSSIBLE, THE CROSSING SHALL BE CENTERED BETWEEN THE JOINTS OF THE WASTEWATER MAIN OR LATERAL. THE WASTEWATER PIPE SHALL HAVE A MINIMUM PIPE STIFFNESS OF 115 PSI AT 5.0% DEFLECTION. THE WASTEWATER MAIN OR LATERAL SHALL BE EMBEDDED IN CEMENT STABILIZED SAND (SEE CLAUSE (V) OF THIS SUBPARAGRAPH) FOR THE TOTAL LENGTH OF ONE PIPE SEGMENT PLUS 12 INCHES BEYOND THE JOINT ON EACH END. THE MATERIALS AND METHOD OF INSTALLATION SHALL CONFORM TO ONE OF THE FOLLOWING OPTIONS:

(I) WITHIN NINE FEET HORIZONTALLY OF EITHER SIDE OF THE WATERLINE, THE WASTEWATER PIPE AND JOINTS SHALL BE CONSTRUCTED WITH PIPE MATERIAL HAVING A MINIMUM PRESSURE RATING OF AT LEAST 150 PSI. AN ABSOLUTE MINIMUM VERTICAL SEPARATION DISTANCE OF TWO FEET SHALL BE PROVIDED. THE WASTEWATER MAIN OR LATERAL SHALL BE LOCATED BELOW THE WATERLINE.


CUDEENGINEERS.COM

CUDE ENGINEERS EST. 1980

4122 Pond Hill Road, Suite 101
San Antonio, Texas 78231
P:(210) 681.2951 F: (210) 523.7112


**GRACE VALLEY RANCH PHASE 8**

SANITARY SEWER DETAILS

**DATE**
11/10/2025

**PROJECT NO.**
03499.010

**DRAWN BY**
JK/AR/JF/RB

**CHECKED BY**
KMH

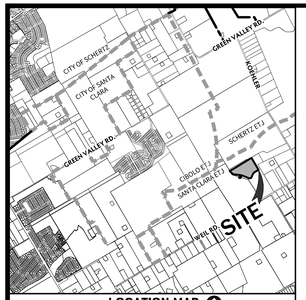
**REVISIONS**
1.
2.
3.
4.
5.
6.
7.
8.
9.

STATE OF TEXAS
KYLE M. HUDEK
138753
LICENSED PROFESSIONAL ENGINEER
11/11/2025

**CUDE ENGINEERS**
TBPE No. 455
TBPLS No. 10048500

**C4.D2**


REPRODUCTION OF THE ORIGINAL SIGNED AND SEALED PLAN AND/OR ELECTRONIC MEDIA MAY HAVE BEEN INADVERTENTLY ALTERED. CONTRACTOR IS RESPONSIBLE FOR VERIFYING THE SCALE OF THE DOCUMENT AND CONTACTING CUDE ENGINEERS TO VERIFY DISCREPANCIES PRIOR TO CONSTRUCTION.



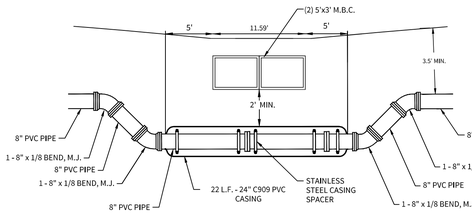

LOCATION MAP N.T.S.

## KEYNOTES

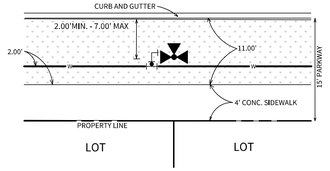
1. 20' ELECTRIC, GAS, TELEPHONE, AND CABLE TELEVISION EASEMENT & BUILDING SETBACK LINE
2. 15' ELECTRIC, GAS, TELEPHONE, AND CABLE TELEVISION EASEMENT & BUILDING SETBACK LINE
3. 20' ELECTRIC, GAS, TELEPHONE, AND CABLE TELEVISION EASEMENT
4. 1 - 8" x 6" TEE, M.J., ANCHOR
   1 - 6" x 1/4 BEND, M.J.
   2 - 8" GATE VALVE, M.J.
   1 - 6" GATE VALVE, M.J.
   1 - 6" VALVE BOX, COMPLETE
   1 - STD. FIRE HYDRANT
   1 - 6" D.I. PIPE, CUT AS REQ'D.
   SEE G.V.S.U.D. STANDARD DTL. No. W-22 (SHEET C5.D2)
5. AFTER RELEASED FOR SERVICE, CONTRACTOR TO TIE NEW 8" WATER MAIN INTO EXIST. 8" WATER MAIN, CUT AS REQUIRED. VALVE TO REMAINED CLOSED UNTIL AFTER DISINFECTION & ACCEPTANCE BY GVSUD

   CONTRACTOR TO REMOVE:
   2" BLOWOFF ASSEMBLY (PERM.)
   8" M.J. X 2" THR. DI. ECCENTRIC REDUCER (PERM.)

   CONTRACTOR TO INSTALL:
   1 - 8" M.J. X 2" THR. DI. ECCENTRIC REDUCER (TEMP.)
   TO BE REMOVED FOR TIE-IN AFTER NEW MAIN IS TESTED AND ACCEPTED
   1 - 8" SOLID SLEEVE, M.J.
   2" BLOWOFF ASSEMBLY (TEMP.)
6. CONTRACTOR TO INSTALL 24" C-909 CASING AROUND THE WATER MAIN FROM FITTING TO FITTING AT ALL PAVEMENT CROSSINGS. SEE GVSUB DETAILS W-6, W-7, AND W-8, SEE SHEET C5.D1

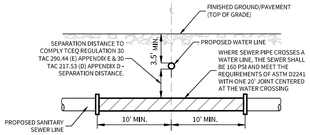



DRAIN / WATER CROSSING – DETAIL "A"
N.T.S.

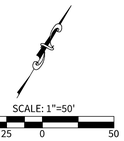



NOTE:
1. EXCLUSIVE OF THE TEE, PAYMENT FOR THE FIRE HYDRANT SHALL INCLUDE ALL FITTINGS, 6" D.I. PIPE AND 6" GATE VALVE & BOX.
2. FIRE HYDRANT TO BE INSTALLED OUTSIDE OF THE LIMITS OF ALL PROPOSED SIDEWALKS.

LOCAL RESIDENTIAL FIRE HYDRANT DETAIL (4' SIDEWALK)
N.T.S.




TYPICAL SANITARY SEWER/ WATER CROSSING DETAIL
N.T.S.

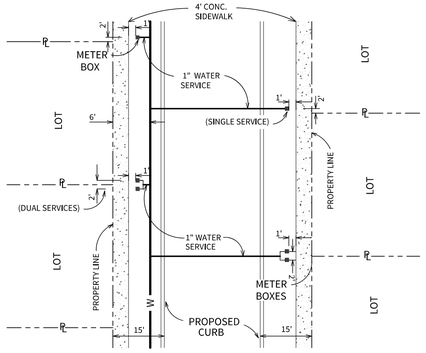



## DEVELOPER:

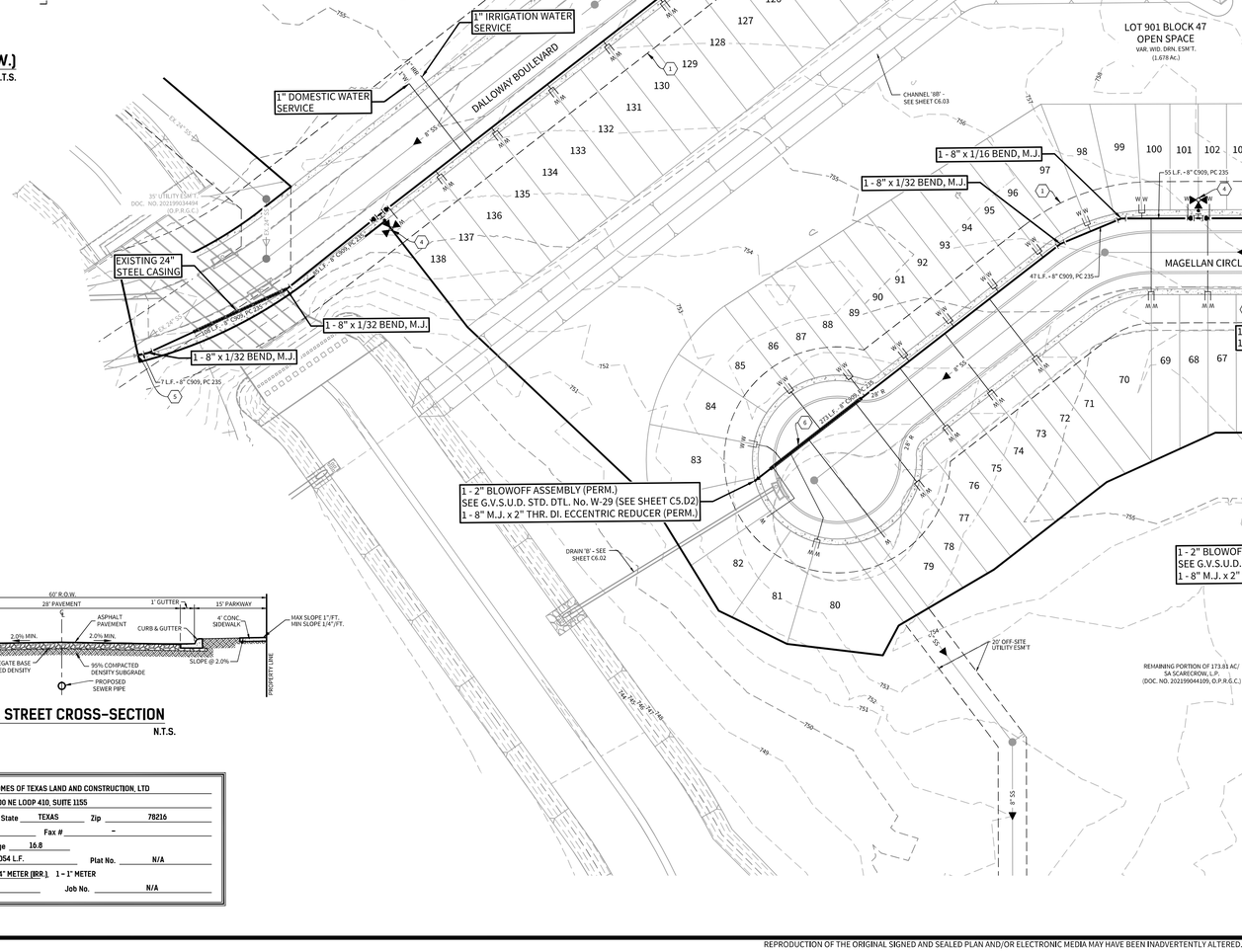
LENNAR HOMES OF TEXAS LAND AND CONSTRUCTION, LTD.
CONTACT PERSON: RICHARD MOTT
100 NE LOOP 410, SUITE 1155
SAN ANTONIO, TX 78216
TEL: (210) 403-6200

## CIVIL ENGINEER:

CUDE ENGINEERS
CONTACT PERSON: KYLE M. HUDEK, P.E.
4122 POND HILL ROAD, SUITE 101
SAN ANTONIO, TX 78231
TEL: (210) 681-2951
FAX: (210) 523-7112




WATER METER BOX LOCATION (60' R.O.W.)
N.T.S.




## LEGEND

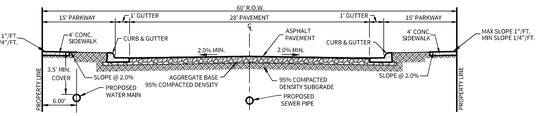
| | |
|---|---|
| EXISTING SANITARY SEWER | EX.8"SS |
| PROPOSED SANITARY SEWER | 8"SS |
| EXISTING SANITARY SEWER MANHOLE | |
| PROPOSED SANITARY SEWER MANHOLE | |
| EXISTING WATER MAIN | EX.8"W |
| PROPOSED WATER MAIN | 8"W |
| EXISTING STANDARD FIRE HYDRANT | |
| PROPOSED STANDARD FIRE HYDRANT | |
| EXISTING STANDARD GATE VALVE | |
| PROPOSED STANDARD GATE VALVE | |
| EXISTING PERMANENT BLOWOFF | |
| PROPOSED PERMANENT BLOWOFF | |
| ELECTRIC, GAS, TELEPHONE, & CABLE T.V. EASEMENT | E.G.T.CA. ESM'T |

## CAUTION!!!

THE CONTRACTOR SHALL BE AWARE THAT EXISTING UTILITIES ARE WITHIN THE SITE. IT IS THE RESPONSIBILITY OF THE CONTRACTOR TO HAVE THESE UTILITIES LOCATED PRIOR TO COMMENCING CONSTRUCTION. THE CONTRACTOR SHALL USE EXTREME CAUTION WHEN WORKING IN THIS AREA. ANY DAMAGE DONE TO THESE EXISTING FACILITIES WILL BE THE SOLE RESPONSIBILITY OF THE CONTRACTOR TO REPAIR.

### TRENCH EXCAVATION SAFETY PROTECTION

CONTRACTOR AND/OR CONTRACTOR'S INDEPENDENTLY RETAINED EMPLOYEE OR STRUCTURAL DESIGN/GEOTECHNICAL/SAFETY/EQUIPMENT CONSULTANT, IF ANY, SHALL REVIEW THESE PLANS AND AVAILABLE GEOTECHNICAL INFORMATION AND THE ANTICIPATED INSTALLATION SITE(S) WITHIN THE PROJECT WORK AREA IN ORDER TO IMPLEMENT CONTRACTOR'S TRENCH EXCAVATION SAFETY PROTECTION SYSTEMS, PROGRAMS, AND/OR PROCEDURES FOR THE PROJECT DESCRIBED IN THE CONTRACT DOCUMENTS. THE CONTRACTOR'S IMPLEMENTATION OF THESE SYSTEMS, PROGRAMS AND/OR PROCEDURES SHALL PROVIDE FOR ADEQUATE TRENCH EXCAVATION SAFETY PROTECTION THAT COMPLY WITH AS A MINIMUM, OSHA STANDARDS FOR TRENCH EXCAVATIONS. SPECIFICALLY, CONTRACTOR AND/OR CONTRACTOR'S INDEPENDENTLY RETAINED EMPLOYEES OR SAFETY CONSULTANT SHALL IMPLEMENT A TRENCH SAFETY PROGRAM IN ACCORDANCE WITH OSHA STANDARDS GOVERNING THE PRESENCE AND ACTIVITIES OF INDIVIDUALS WORKING IN AND AROUND TRENCH EXCAVATION.




MINOR STREET CROSS-SECTION
N.T.S.

NOTES:

1. LOTS WITH CONFLICTING TRANSFORMER / SECONDARY ENCLOSURE ELECTRIC SERVICE AND WATER METER LOCATION SHALL HAVE WATER METER PLACED 5' FROM PROPERTY LINE WHERE THE CONFLICT OCCURS.
2. DISINFECTION SHALL BE BY MACHINE CHLORINATION.
3. CONTRACTOR TO UTILIZE APPROVED WATER LINE STOPS AND/OR MUELLER INSERTION-VALVES TO MINIMIZE WATER OUTAGES AS REQUIRED BY GVSUD DURING CONSTRUCTION.
4. MOISTURE DENSITY COMPACTION TESTING FREQUENCY- WATER MAIN TRENCHES REQUIRED EVERY 300 L.F. FOR EACH VERTICAL FOOT OF COMPACTED BACKFILL. SERVICES RANDOMLY SELECTED AS REQUIRED BY GVSUD INSPECTOR.
5. ALL TESTING AND TEST REPORTS SHALL BE COORDINATED WITH GVSUD INSPECTOR BY THE CONTRACTOR.
6. ALL DUCTILE IRON PIPE TO BE AMERICAN, ZINC COATED, AWWA/ANSI C-151

| | |
|---|---|
| Developer's Name | LENNAR HOMES OF TEXAS LAND AND CONSTRUCTION, LTD |
| Developer's Address | 100 NE LOOP 410, SUITE 1155 |
| City | SAN ANTONIO |
| State | TEXAS |
| Zip | 78216 |
| Phone # | (210) 403-6282 |
| Fax # | – |
| Total EDU's | N/A |
| Total Acreage | 16.8 |
| Total Linear Footage of Pipe | 8" W – 2,054 L.F. |
| Plat No. | N/A |
| Meter Size | 113 – 5/8" METER , 1 – 3/4" METER (BRR.) 1 – 1" METER |
| Number of Lots | 115 |
| Job No. | N/A |

CUDEENGINEERS.COM

CUDE ENGINEERS
EST. 1980
4122 Pond Hill Road, Suite 101
San Antonio, Texas 78231
P:(210) 681.2951 F: (210) 523.7112

# GRACE VALLEY RANCH PHASE 8

WATER DISTRIBUTION PLAN

**DATE**
11/11/2025

**PROJECT NO.**
03499.010

**DRAWN BY**
JK/AR/JF/RB

**CHECKED BY**
KMH

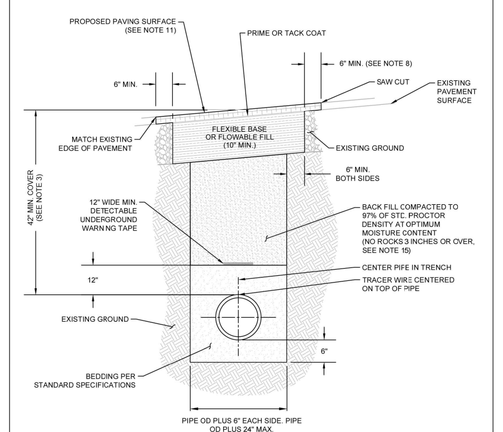
**REVISIONS**
1.
2.
3.
4.
5.
6.
7.
8.
9.

STATE OF TEXAS
KYLE M. HUDEK
138753
LICENSED
PROFESSIONAL ENGINEER
11/11/2025

**CUDE ENGINEERS**
TBPE No. 455
TBPLS No. 10048500

C5.00

REPRODUCTION OF THE ORIGINAL SIGNED AND SEALED PLAN AND/OR ELECTRONIC MEDIA MAY HAVE BEEN INADVERTENTLY ALTERED. CONTRACTOR IS RESPONSIBLE FOR VERIFYING THE SCALE OF THE DOCUMENT AND CONTACTING CUDE ENGINEERS TO VERIFY DISCREPANCIES PRIOR TO CONSTRUCTION.

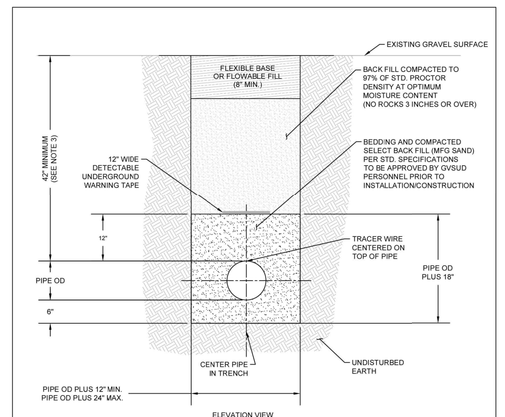



| GREEN VALLEY SPECIAL UTILITY DISTRICT STANDARD DETAILS | TRENCH DETAIL FOR PAVED AREAS (1 OF 2) | |
|---|---|---|
| REVISED: JANUARY 2024 | THE ARCHITECT/ENGINEER ASSUMES RESPONSIBILITY FOR APPROPRIATE USE OF THIS STANDARD. | DETAIL NO. W-1 |

NOTES:

1. ALL WASTEWATER PVC PIPING SHALL BE GREEN IN COLOR. NO WATER DESIGNATED PIPE SHALL BE USED IN WASTEWATER WITHOUT PRIOR APPROVAL FROM THE ENGINEER.
2. ALL WATER PIPING SHALL HAVE A MINIMUM PRESSURE CLASS OF 235 PSI WATER PVC PIPING SHALL BE BLUE IN COLOR.
3. ALL WATER LINES AND WASTEWATER FORCEMAIN SHALL HAVE 42 INCH MINIMUM COVER AND 72 INCH MAXIMUM COVER. WASTEWATER GRAVITY LINES SHALL HAVE +2 INCH MINIMUM COVER AND 15 FOOT MAXIMUM COVER.
4. GENERAL CONTRACTOR SHALL CONTACT THE APPROPRIATE STREET OWNER AND PROCESS, POST FISCAL SURETY, AND HAVE STREET CUT PERMIT ISSUED IN THEIR NAME.
5. CONTRACTOR TO REPAIR PAVED AREA TO STREET OWNER'S ROAD STANDARDS FOR ALL DISTURBED AREA. GREEN VALLEY SPECIAL UTILITY DISTRICT PAYS FOR/QUANTITY OF REPAIR SHOWN IN DETAIL.
6. CONTRACTOR SHALL NOT EXCEED THE MAXIMUM TRENCH ALLOWED AS INDICATED IN THE PLANS AND SPECIFICATIONS.
8. ANY CONCRETE PAVING SHALL BE CUT 6 INCHES WIDER THAN UNDISTURBED SIDES OF EXCAVATION.
9. IF EXCAVATION AREA IS OPEN FOR TEMPORARY PUBLIC USE, THE SURFACE SHALL BE MAINTAINED LEVEL WITH ADJACENT RIDING SURFACE WITH TEMPORARY COLD MIX ASPHALT CONCRETE OR TEMPORARY HOT MIXED ASPHALT CONCRETE. TEMPORARY MIX SHALL BE PLACED OVER FLEXIBLE BASE.
10. FLEXIBLE BASE SHALL BE REPLACED IN KIND WITH BASE AND PAVEMENT THICKNESS WITH BASE EQUAL TO EXISTING BASE THICKNESS PLUS 3 INCHES, BUT IN NO CASE LESS THAN 10 INCHES.
11. DAMAGED PAVEMENT OUTSIDE THE TRENCH CUT SHALL BE REMOVED AND REPLACED WITH A MINIMUM OF 2 INCHES HOT MIXED ASPHALT CONCRETE AND A BASE OF 10 INCHES OR A THICKNESS MATCHING EXISTING, WHICHEVER IS GREATER.
12. TACK COAT ALL EXPOSED EDGES AND SURFACES.
13. TYPE AND THICKNESS OF PROPOSED PAVING SURFACE SHALL BE AS FOLLOWS:
    - TWO COURSE SURFACE TREATMENT: SHALL MATCH EXISTING SURFACE AND SHALL BE IN ACCORDANCE WITH SPECIFICATION 02775
    - ASPHALT PAVING: SHALL BE IN ACCORDANCE WITH SPECIFICATION 02740. HOT MIXED ASPHALT CONCRETE SHALL BE PLACED IN TWO COURSES WITH A MINIMUM OF 1.5 INCHES FOR THE FIRST THICKNESS OVER 2 INCHES AND UP TO 3 INCHES. LIFT THICKNESS SHALL NOT BE MORE THAN 3 INCHES
14. DETECTABLE UNDERGROUND WARNING TAPE SHALL BE PLACED DIRECTLY ABOVE THE CENTERLINE OF THE PIPE AND ABOVE BEDDING, IN ACCORDANCE WITH THE MANUFACTURER'S REQUIREMENTS. THE TAPE SHALL CONFORM TO THE SPECIFICATIONS AND COLOR CODED IN ACCORDANCE WITH APWA UNIFORM COLOR CODE.
15. PIPE BEDDING PLACED BEFORE PIPING IS LAID UP TO BOTTOM OF PIPE COMPACTED TO 95% ASHTO DENSITY.
16. PLACE PIPE BEDDING IN 12 INCH LIFTS AFTER PIPE IS LAID TO 12 INCHES ABOVE THE PIPE.
17. SELECT BACKFILL MATERIAL PLACED TO REQUIRED HEIGHT IN 6 INCH LIFTS.

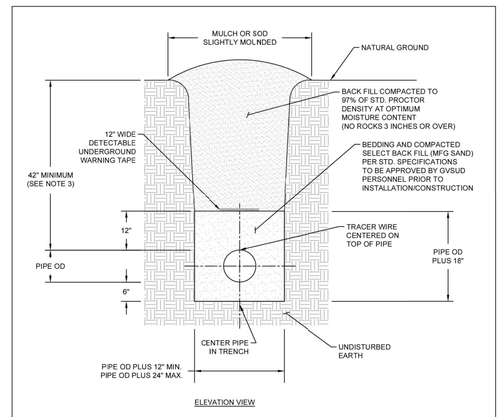
| GREEN VALLEY SPECIAL UTILITY DISTRICT STANDARD DETAILS | TRENCH DETAIL FOR PAVED AREAS (2 OF 2) | |
|---|---|---|
| REVISED: JANUARY 2024 | THE ARCHITECT/ENGINEER ASSUMES RESPONSIBILITY FOR APPROPRIATE USE OF THIS STANDARD. | DETAIL NO. W-1 |




NOTES:

1. ALL WASTEWATER PVC PIPING SHALL BE GREEN IN COLOR. NO WATER DESIGNATED PIPE WILL BE USED IN WASTEWATER.
2. ALL WATER PIPING SHALL HAVE A MINIMUM PRESSURE CLASS OF 235 PSI. WATER PVC PIPING SHALL BE COLOR CODED BLUE.
3. ALL WATER LINES AND WASTEWATER FORCEMAIN SHALL HAVE 42 INCHES MINIMUM COVER AND 72 INCHES MAXIMUM COVER. WASTEWATER GRAVITY LINES SHALL HAVE 42 INCHES MINIMUM COVER AND 15 FEET MAXIMUM COVER.
4. CONTRACTOR SHALL NOT EXCEED THE MAXIMUM TRENCH ALLOWED AS INDICATED IN THE PLANS AND SPECIFICATIONS.
5. DETECTABLE UNDERGROUND WARNING TAPE SHALL BE PLACED DIRECTLY ABOVE THE CENTERLINE OF THE PIPE AND ABOVE BEDDING, IN ACCORDANCE WITH THE MANUFACTURER'S REQUIREMENTS. THE TAPE SHALL CONFORM TO THE SPECIFICATIONS AND COLOR CODED IN ACCORDANCE WITH APWA UNIFORM COLOR CODE.
6. PIPE BEDDING PLACED BEFORE PIPING IS LAID UP TO BOTTOM OF PIPE COMPACTED TO 95% ASHTO DENSITY.
7. PLACE IN 12 INCH LIFTS AFTER PIPE IS LAID TO 12 INCHES ABOVE THE PIPE.
8. SELECT BACKFILL MATERIAL PLACED TO REQUIRED HEIGHT IN 6 INCH LIFTS.

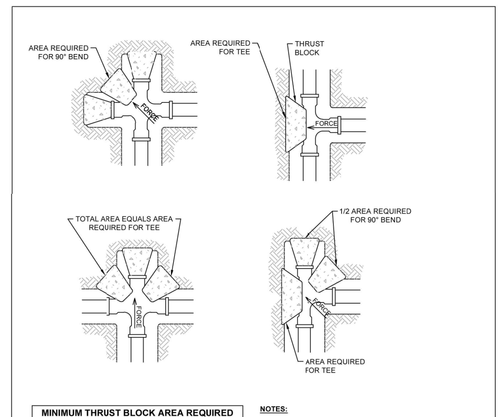
| GREEN VALLEY SPECIAL UTILITY DISTRICT STANDARD DETAILS | TRENCH DETAIL FOR GRAVEL SURFACED AREAS | |
|---|---|---|
| REVISED: JANUARY 2024 | THE ARCHITECT/ENGINEER ASSUMES RESPONSIBILITY FOR APPROPRIATE USE OF THIS STANDARD. | DETAIL NO. W-2 |




NOTES:

1. ALL WASTEWATER PVC PIPING SHALL BE GREEN IN COLOR. NO WATER DESIGNATED PIPE WILL BE USED IN WASTEWATER.
2. ALL WATER PIPING SHALL HAVE A MINIMUM PRESSURE CLASS OF 235 PSI WATER PVC PIPING SHALL BE COLOR CODED BLUE.
3. ALL WATER LINES AND WASTEWATER FORCEMAIN SHALL HAVE 42 INCHES MINIMUM COVER AND 72 INCHES MAXIMUM COVER. WASTEWATER GRAVITY LINES SHALL HAVE 42 INCHES MINIMUM COVER AND 15 FEET MAXIMUM COVER.
4. CONTRACTOR SHALL NOT EXCEED THE MAXIMUM TRENCH ALLOWED AS INDICATED IN THE PLANS AND SPECIFICATIONS.
5. DETECTABLE UNDERGROUND WARNING TAPE SHALL BE PLACED DIRECTLY ABOVE THE CENTERLINE OF THE PIPE AND ABOVE BEDDING, IN ACCORDANCE WITH THE MANUFACTURER'S REQUIREMENTS. THE TAPE SHALL CONFORM TO THE SPECIFICATIONS AND COLOR CODED IN ACCORDANCE WITH APWA UNIFORM COLOR CODE.
6. PIPE BEDDING PLACED BEFORE PIPING IS LAID UP TO BOTTOM OF PIPE COMPACTED TO 95% ASHTO DENSITY.
7. PLACE IN 12 INCH LIFTS AFTER PIPE IS LAID TO 12 INCHES ABOVE THE PIPE.
8. SELECT BACKFILL MATERIAL PLACED TO REQUIRED HEIGHT IN 6 INCH LIFTS.

| GREEN VALLEY SPECIAL UTILITY DISTRICT STANDARD DETAILS | TRENCH DETAIL FOR NON-PAVED AREAS | |
|---|---|---|
| REVISED: JANUARY 2024 | THE ARCHITECT/ENGINEER ASSUMES RESPONSIBILITY FOR APPROPRIATE USE OF THIS STANDARD. | DETAIL NO. W-3 |

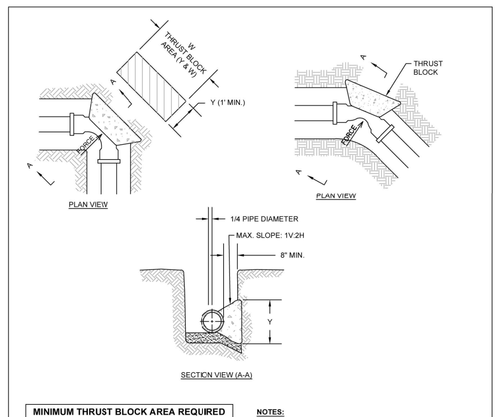



| MINIMUM THRUST BLOCK AREA REQUIRED (Y AND W) | | |
|---|---|---|
| PIPE SIZE | WATER PIPE | |
| | TEE, DEAD END, 90° BEND | 45° AND 22.5° BENDS |
| 4" & LESS | 3 SQ. FEET | 3 SQ. FEET |
| 6" | 4 SQ. FEET | 3 SQ. FEET |
| 8" | 6 SQ. FEET | 3 SQ. FEET |
| 10" | 9 SQ. FEET | 5 SQ. FEET |
| 12" | 13 SQ. FEET | 7 SQ. FEET |
| 16" | 23 SQ. FEET | 12 SQ. FEET |
| 18" | 29 SQ. FEET | 15 SQ. FEET |

NOTES:

1. TABLE IS BASED ON SOILS WITH A MINIMUM BEARING CAPACITY OF 3,000 PSF. IF CONDITIONS ARE FOUND TO INDICATE SOIL BEARING IS LESS, THE AREAS SHALL BE INCREASED ACCORDINGLY.
2. AREAS FOR PIPE LARGER THAN 18 INCHES SHALL BE RESTRAINED.
3. THRUST BLOCKS SHALL EXTEND TO UNDISTURBED GROUND. CONCRETE SHALL BE CLASS "C" MIN. 2,500 PSI.
4. FITTINGS SHALL BE DUCTILE IRON MECHANICAL JOINT WITH A MINIMUM PRESSURE RATING OF 250 PSI AND SHALL CONFORM TO THE REQUIREMENTS OF ANSI/AWWA A21.10/C110 OR A21.53/C153.

| GREEN VALLEY SPECIAL UTILITY DISTRICT STANDARD DETAILS | CONCRETE THRUST BLOCKING (1 OF 2) | |
|---|---|---|
| REVISED: JANUARY 2024 | THE ARCHITECT/ENGINEER ASSUMES RESPONSIBILITY FOR APPROPRIATE USE OF THIS STANDARD. | DETAIL NO. W-4 |

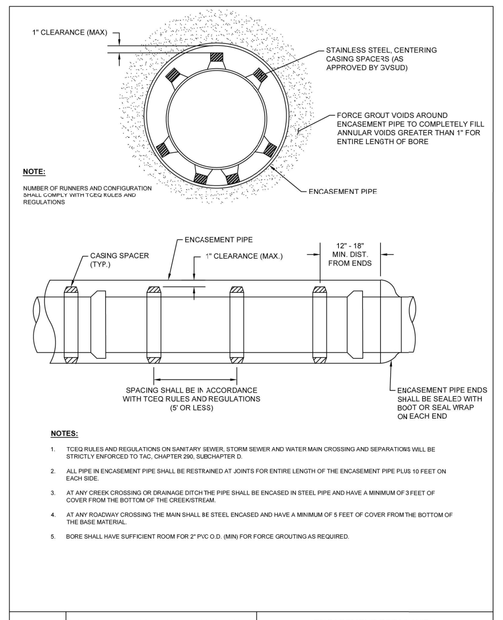



| MINIMUM THRUST BLOCK AREA REQUIRED (Y AND W) | | |
|---|---|---|
| PIPE SIZE | WATER PIPE | |
| | TEE, DEAD END, 90° BEND | 45° AND 22.5° BENDS |
| 4" & LESS | 3 SQ. FEET | 3 SQ. FEET |
| 6" | 4 SQ. FEET | 3 SQ. FEET |
| 8" | 6 SQ. FEET | 3 SQ. FEET |
| 10" | 9 SQ. FEET | 5 SQ. FEET |
| 12" | 13 SQ. FEET | 7 SQ. FEET |
| 16" | 23 SQ. FEET | 12 SQ. FEET |
| 18" | 29 SQ. FEET | 15 SQ. FEET |

NOTES:

1. TABLE IS BASED ON SOILS WITH A MINIMUM BEARING CAPACITY OF 3,000 PSF (* CONDITIONS ARE FOUND TO INDICATE SOIL BEARING IS LESS, THE AREAS SHALL BE INCREASED ACCORDINGLY.
2. AREAS FOR PIPE LARGER THAN 18 INCHES SHALL BE RESTRAINED.
3. THRUST BLOCKS SHALL EXTEND TO UNDISTURBED GROUND. CONCRETE SHALL BE CLASS "C" MIN. 2,500 PSI.
4. FITTINGS SHALL BE DUCTILE IRON MECHCANICAL JOINT WITH A MINIMUM PRESSURE RATING OF 250 PSI AND SHALL CONFORM TO THE REQUIREMENTS OF ANSI/AWWA A21.10/C110 OR A21.53/C153.

| GREEN VALLEY SPECIAL UTILITY DISTRICT STANDARD DETAILS | CONCRETE THRUST B_OCKING (2 OF 2) | |
|---|---|---|
| REVISED: JANUARY 2024 | THE ARCHITECT/ENGINEER ASSUMES RESPONSIBILITY FOR APPROPRIATE USE OF THIS STANDARD. | DETAIL NO. W-4 |

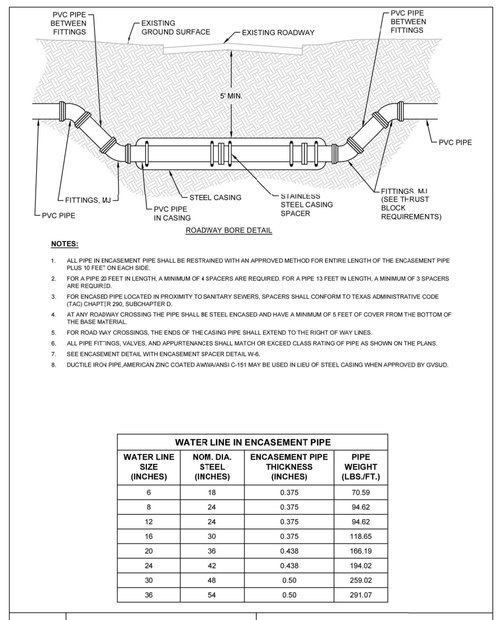



NOTE:
NUMBER OF RUNNERS AND CONFIGURATION TO BE IN ACCORDANCE WITH TCEQ RULES AND REGULATIONS

NOTES:

1. TCEQ RULES AND REGULATIONS ON SANITARY SEWER, STORM SEWER AND WATER MAIN CROSSING AND SEPARATIONS WILL BE STRICTLY ENFORCED TO TAC, CHAPTER 290, SUBCHAPTER D.
2. ALL PIPE IN ENCASEMENT PIPE SHALL BE RESTRAINED AT JOINTS FOR ENTIRE LENGTH OF THE ENCASEMENT PIPE PLUS 10 FEET ON EACH SIDE.
3. AT ANY CREEK CROSSING OR DRAINAGE DITCH THE PIPE SHALL BE ENCASED IN STEEL PIPE AND HAVE A MINIMUM OF 3 FEET OF COVER FROM THE BOTTOM OF THE BASE MATERIAL.
4. AT ANY ROADWAY CROSSING THE MAIN SHALL BE STEEL ENCASED AND HAVE A MINIMUM OF 5 FEET OF COVER FROM THE BOTTOM OF THE BASE MATERIAL.
5. BORE SHALL HAVE SUFFICIENT ROOM FOR 6"(T.P.V.C.O.D. (MIN) FOR FORCE GROUTING AS REQUIRED.

| GREEN VALLEY SPECIAL UTILITY DISTRICT STANDARD DETAILS | ENCASEMENT DETAIL WITH ENCASEMENT SPACERS | |
|---|---|---|
| REVISED: JANUARY 2024 | THE ARCHITECT/ENGINEER ASSUMES RESPONSIBILITY FOR APPROPRIATE USE OF THIS STANDARD. | DETAIL NO. W-6 |



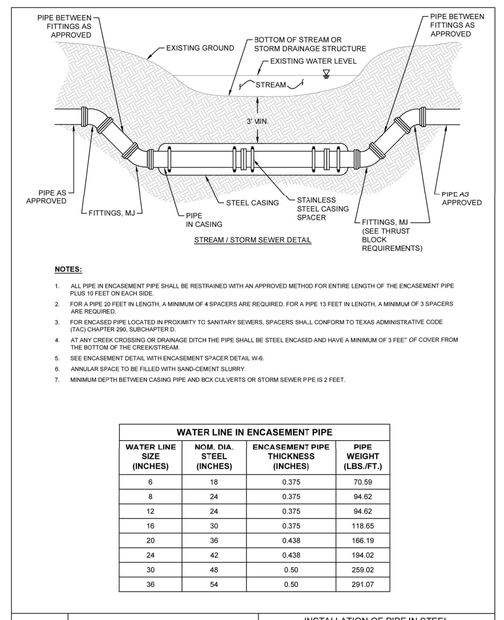

NOTES:

1. ALL PIPE IN ENCASEMENT PIPE SHALL BE RESTRAINED WITH AN APPROVED METHOD FOR ENTIRE LENGTH OF THE ENCASEMENT PIPE PLUS 10 FEET ON EACH SIDE.
2. FOR A PIPE 20 FEET IN LENGTH, A MINIMUM OF 4 ISPACERS ARE REQUIRED. FOR A PIPE 13 FEET IN LENGTH, A MINIMUM OF 3 SPACERS ARE REQUIRED.
3. FOR ENCASED PIPE LOCATED IN PROXIMITY TO SANITARY SEWERS, SPACERS SHALL CONFORM TO TEXAS ADMINISTRATIVE CODE (TAC) CHAPTER 290, SUBCHAPTER D.
4. AT ANY ROADWAY CROSSING THE PIPE SHALL BE STEEL ENCASED AND HAVE A MINIMUM OF 5 FEET OF COVER FROM THE BOTTOM OF THE BASE MATERIAL.
5. FOR ROAD WAY CROSSINGS, THE ENDS OF THE CASING PIPE SHALL EXTEND TO THE RIGHT OF WAY LINES.
6. ALL PIPE FITTINGS, VALVES, AND APPURTENANCES SHALL MATCH OR EXCEED CLASS RATING OF PIPE AS SHOWN ON THE PLANS.
7. SEE ENCASEMENT DETAIL WITH ENCASEMENT SPACER DETAIL W-6.
8. DUCTILE IRON PIPE (AMERICAN ZINC COATED AMERKAMID C-101 MAY BE USED IN LIEU OF STEEL CASING WHEN APPROVED BY OVSUD.

**WATER LINE IN ENCASEMENT PIPE**

| WATER LINE SIZE (INCHES) | NOM. DIA. STEEL (INCHES) | ENCASEMENT PIPE THICKNESS (INCHES) | PIPE WEIGHT (LBS./F.T.) |
|---|---|---|---|
| 6 | 18 | 0.375 | 70.59 |
| 8 | 24 | 0.375 | 94.62 |
| 12 | 24 | 0.375 | 94.62 |
| 16 | 30 | 0.375 | 118.65 |
| 20 | 36 | 0.438 | 166.19 |
| 24 | 42 | 0.438 | 194.02 |
| 30 | 48 | 0.50 | 259.02 |
| 36 | 54 | 0.50 | 291.07 |

| GREEN VALLEY SPECIAL UTILITY DISTRICT STANDARD DETAILS | INSTALLATION OF PIPE IN STEEL ENCASEMENT UNDER ROADS | |
|---|---|---|
| REVISED: JANUARY 2024 | THE ARCHITECT/ENGINEER ASSUMES RESPONSIBILITY FOR APPROPRIATE USE OF THIS STANDARD. | DETAIL NO. W-7 |



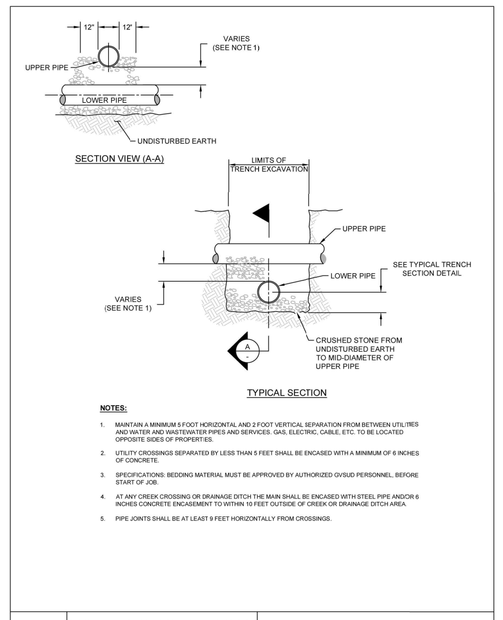

NOTES:

1. ALL PIPE IN ENCASEMENT PIPE SHALL BE RESTRAINED WITH AN APPROVED METHOD FOR ENTIRE LENGTH OF THE ENCASEMENT PIPE PLUS 10 FEET ON EACH SIDE.
2. FOR A PIPE 20 FEET IN LENGTH, A MINIMUM OF 4 ISPACERS ARE REQUIRED. FOR A PIPE 13 FEET IN LENGTH, A MINIMUM OF 3 SPACERS ARE REQUIRED.
3. FOR ENCASED PIPE LOCATED IN PROXIMITY TO SANITARY SEWERS, SPACERS SHALL CONFORM TO TEXAS ADMINISTRATIVE CODE (TAC) CHAPTER 290, SUBCHAPTER D.
4. AT ANY CREEK CROSSING OR DRAINAGE DITCH THE PIPE SHALL BE STEEL ENCASED AND HAVE A MINIMUM OF 3 FEET OF COVER FROM THE BOTTOM OF THE CREEK/STREAM.
5. SEE ENCASEMENT DETAIL WITH ENCASEMENT SPACER DETAIL W-6.
6. ANNULAR SPACE TO BE FILLED WITH SAND-CEMENT SLURRY.
7. MINIMUM DEPTH BETWEEN CASING PIPE AND BCK CULVERTS OR STORM SEWER PIPE IS 2 FEET.

**WATER LINE IN ENCASEMENT PIPE**

| WATER LINE SIZE (INCHES) | NOM. DIA. STEEL (INCHES) | ENCASEMENT PIPE THICKNESS (INCHES) | PIPE WEIGHT (LBS./F.T.) |
|---|---|---|---|
| 6 | 18 | 0.375 | 70.59 |
| 8 | 24 | 0.375 | 94.62 |
| 12 | 24 | 0.375 | 94.62 |
| 16 | 30 | 0.375 | 118.65 |
| 20 | 36 | 0.438 | 166.19 |
| 24 | 42 | 0.438 | 194.02 |
| 30 | 48 | 0.50 | 259.02 |
| 36 | 54 | 0.50 | 291.07 |

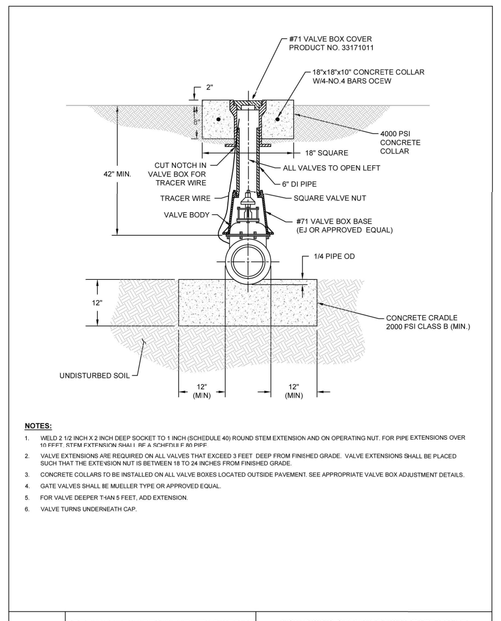
| GREEN VALLEY SPECIAL UTILITY DISTRICT STANDARD DETAILS | INSTALLATION OF PIPE IN STEEL ENCASEMENT UNDER STREAMS / STORM SEWERS | |
|---|---|---|
| REVISED: JANUARY 2024 | THE ARCHITECT/ENGINEER ASSUMES RESPONSIBILITY FOR APPROPRIATE USE OF THIS STANDARD. | DETAIL NO. W-8 |




NOTES:

1. MAINTAIN A MINIMUM 6 FOOT HORIZONTAL AND 2 FOOT VERTICAL SEPARATION FROM BETWEEN UTILITIES AND WATER AND WASTEWATER PIPES AND SERVICES. GAS, ELECTRIC, CABLE, ETC. TO BE LOCATED OPPOSITE SIDES OF PROPERTIES.
2. UTILITY CROSSINGS SEPARATED BY LESS THAN 6 FEET SHALL BE ENCASED WITH A MINIMUM OF 6 INCHES OF CONCRETE.
3. SPECIFICATIONS: BEDDING MATERIAL MUST BE APPROVED BY AUTHORIZED GVSUD PERSONNEL, BEFORE START OF JOB.
4. AT ANY CREEK CROSSING OR DRAINAGE DITCH THE MAIN SHALL BE ENCASED WITH STEEL PIPE ANDCIR 6 INCHES CONCRETE ENCASEMENT TO WITHIN 10 FEET OUTSIDE OF CREEK OR DRAINAGE DITCH AREA
5. PIPE JOINTS SHALL BE AT LEAST 5 FEET HORIZONTALLY FROM CROSSINGS.

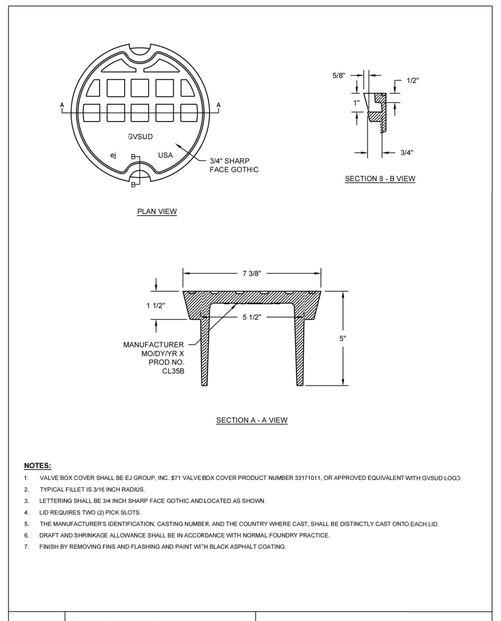
| GREEN VALLEY SPECIAL UTILITY DISTRICT STANDARD DETAILS | UTILITIES CROSSING DETAIL | |
|---|---|---|
| REVISED: JANUARY 2024 | THE ARCHITECT/ENGINEER ASSUMES RESPONSIBILITY FOR APPROPRIATE USE OF THIS STANDARD. | DETAIL NO. W-10 |




NOTES:

1. WELD 2 1/2 INCH X 2 INCH DEEP SOCKET TO 1 INCH SCHEDULE 40 ROUND STEM EXTENSION AND ON OPERATING NUT. FOR PIPE EXTENSIONS OVER 10 FEET, STEM EXTENSION SHALL BE A SCHATTLE II 80 PIPE
2. VALVE EXTENSIONS ARE REQUIRED ON ALL VALVES THAT EXCEED 3 FEET DEEP FROM FINISHED GRADE. VALVE EXTENSIONS SHALL BE PLACED SUCH THAT THE EXTENSION NUT IS BETWEEN 18 TO 24 INCHES FROM FINISHED GRADE.
3. CONCRETE COLLARS TO BE INSTALLED ON ALL VALVE BOXES LOCATED OUTSIDE PAVEMENT. SEE APPROPRIATE VALVE BOX ADJUSTMENT DETAILS.
4. GATE VALVES SHALL BE MUELLER TYPE OR APPROVED EQUAL.
5. FOR VALVE DEEPER THAN 8 FEET, ADD EXTENSION.
6. VALVE TURNS UNDERNEATH CAP.

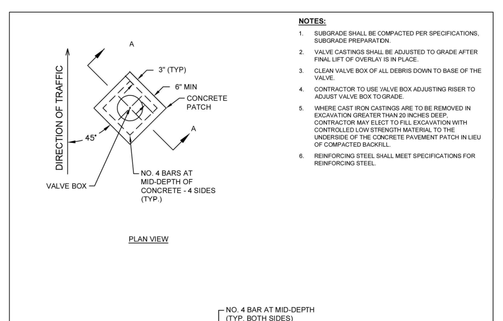
| GREEN VALLEY SPECIAL UTILITY DISTRICT STANDARD DETAILS | NON-RISING STEM VERTICAL GATE VALVE WITH BOX ASSEMBLY | |
|---|---|---|
| REVISED: JANUARY 2024 | THE ARCHITECT/ENGINEER ASSUMES RESPONSIBILITY FOR APPROPRIATE USE OF THIS STANDARD. | DETAIL NO. W-11 |




NOTES:

1. VALVE BOX COVER SHALL BE EJ GROUP, INC. STY VALVE BOX COVER PRODUCT NUMBER 3377011, OR APPROVED EQUIVALENT WITH GVSUD LOGO.
2. TYPICAL FILLET IS 5/16 INCH RADIUS.
3. LETTERING SHALL BE 3/4 INCH SHARP FACE GOTHIC AND LOCATED AS SHOWN.
4. LID REQUIRES TWO (2) PICK SLOTS.
5. THE MANUFACTURER'S IDENTIFICATION, CASTING NUMBER, AND THE COUNTRY WHERE CAST, SHALL BE DISTINCTLY CAST ONTO EACH LID.
6. DRAFT AND SHRINKAGE ALLOWANCE SHALL BE IN ACCORDANCE WITH NORMAL FOUNDRY PRACTICE.
7. FINISH BY REMOVING FINS AND FLASHING AND PAINT WITH BLACK ASPHALT COATING.

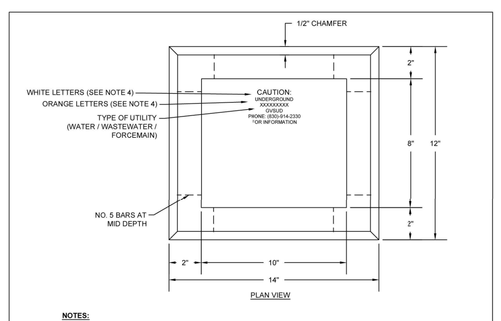
| GREEN VALLEY SPECIAL UTILITY DISTRICT STANDARD DETAILS | VALVE BOX CASTING LID | |
|---|---|---|
| REVISED: JANUARY 2024 | THE ARCHITECT/ENGINEER ASSUMES RESPONSIBILITY FOR APPROPRIATE USE OF THIS STANDARD. | DETAIL NO. W-12 |




NOTES:

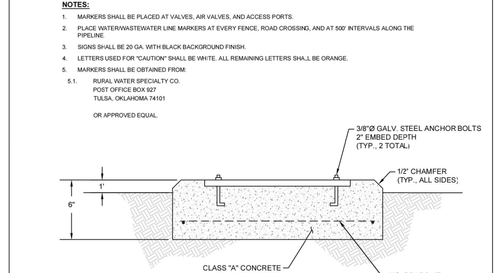
1. SUBGRADE SHALL BE COMPACTED PER SPECIFICATIONS, SUBGRADE PREPARATION.
2. VALVE CASTINGS SHALL BE ADJUSTED TO GRADE AFTER FINAL LIFT OF OVERLAY IS IN PLACE.
3. CLEAN VALVE BOX OF ALL DEBRIS DOWN TO BASE OF THE VALVE.
4. CONTRACTOR TO USE VALVE BOX ADJUSTING RISER TO ADJUST VALVE BOX TO GRADE.
5. WHERE CAST IRON CASTINGS ARE TO BE REMOVED IN EXCAVATION GREATER THAN 25 INCHES DEEP (MEASURED FROM TOP OF CASTING), BACKFILL WITH CONTROLLED LOW STRENGTH MATERIAL TO THE UNDERSIDE OF THE CONCRETE PAVEMENT PATCH IN LIEU OF COMPACTED BACKFILL.
6. REINFORCING STEEL SHALL MEET SPECIFICATIONS FOR REINFORCING STEEL.

| GREEN VALLEY SPECIAL UTILITY DISTRICT STANDARD DETAILS | VALVE BOX ADJUSTMENT OUTSIDE OF PAVEMENT | |
|---|---|---|
| REVISED: JANUARY 2024 | THE ARCHITECT/ENGINEER ASSUMES RESPONSIBILITY FOR APPROPRIATE USE OF THIS STANDARD. | DETAIL NO. W-14 |




NOTES:

1. MARKERS SHALL BE PLACED AT VALVES, AIR VALVES, AND ACCESS PORTS.
2. PLACE WATER/WASTEWATER LINE MARKERS AT EVERY FENCE, ROAD CROSSING, AND AT 500' INTERVALS ALONG THE PIPELINE.
3. SIGNS SHALL BE 20 GA. WITH BLACK BACKGROUND FINISH.
4. LETTERS USED FOR "CAUTION" SHALL BE WHITE. ALL REMAINING LETTERS SHALL BE ORANGE.
5. MARKERS SHALL BE OBTAINED FROM:
   5.1. RURAL WATER SPECIALTY CO.
   POST OFFICE BOX 827
   TULSA, OKLAHOMA 74101
   OR APPROVED EQUAL




| GREEN VALLEY SPECIAL UTILITY DISTRICT STANDARD DETAILS | UTILITY MARKER DETAIL | |
|---|---|---|
| REVISED: JANUARY 2024 | THE ARCHITECT/ENGINEER ASSUMES RESPONSIBILITY FOR APPROPRIATE USE OF THIS STANDARD. | DETAIL NO. W-16 |


CUDEENGINEERS.COM

CUDE ENGINEERS

4122 Pond Hill Road, Suite 101
San Antonio, Texas 78231
P:(210) 681.2951 F: (210) 523.7112


# GRACE VALLEY RANCH PHASE 8

WATER DISTRIBUTION STANDARD DETAILS

**DATE**
11/06/2025

**PROJECT NO.**
03499.010

**DRAWN BY**
JK/AR/JF/RB

**CHECKED BY**
KMH

**REVISIONS**
1.
2.
3.
4.
5.
6.
7.
8.
9.

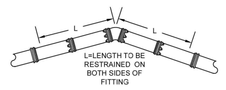
STATE OF TEXAS
KYLE M. HUDEK
138753
LICENSED
PROFESSIONAL ENGINEER
11/11/2025

**CUDE ENGINEERS**
TBPE No. 455
TBPLS No. 10048500

**C5.D1**

P:\03499\03100\CAD\03-4 Exhibits\C5.D1 - WDSP.dwg 2025/11/06 11:43:am ericwiggins


REPRODUCTION OF THE ORIGINAL SIGNED AND SEALED PLAN AND/OR ELECTRONIC MEDIA MAY HAVE BEEN INADVERTENTLY ALTERED. CONTRACTOR IS RESPONSIBLE FOR VERIFYING THE SCALE OF THE DOCUMENT AND CONTACTING CUDE ENGINEERS TO VERIFY DISCREPANCIES PRIOR TO CONSTRUCTION.



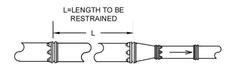

RESTRAINED LENGTH FOR BENDS

| PIPE SIZE (INCHES) | BEND ANGLE (DEG) | RESTRAINED LENGTH IN FEET, WHEN TEST PRESSURE = 200 PSI |
|---|---|---|
| 6 | 90 | 23 |
| 6 | 45 | 9 |
| 6 | 22.5 | 5 |
| 6 | 11.25 | 2 |
| 8 | 90 | 30 |
| 8 | 45 | 12 |
| 8 | 22.5 | 6 |
| 8 | 11.25 | 3 |
| 12 | 90 | 43 |
| 12 | 45 | 18 |
| 12 | 22.5 | 8 |
| 12 | 11.25 | 4 |
| 16 | 90 | 63 |
| 16 | 45 | 25 |
| 16 | 22.5 | 13 |
| 16 | 11.25 | 7 |
| 24 | 90 | 85 |
| 24 | 45 | 35 |
| 24 | 22.5 | 17 |
| 24 | 11.25 | 9 |

**NOTES:**

1. RESTRAINED LENGTH CALCULATIONS FOR P.V.C PIPE BEDDED IN COMPACTED GRANULAR MATERIAL EXTENDING TO THE TOP OF THE PIPE. NATIVE SOIL MATERIAL IS ASSUMED TO BE ISORGANIC CLAY OF HIGH PLASTICITY. DEPTH OF BURY IS ASSUMED TO BE 4 FEET.
2. THESE CALCULATIONS ARE PROVIDED FOR REFERENCE. THE RESTRAINED LENGTH SHALL BE DESIGNED BASED UPON THE CONDITIONS ENCOUNTERED DURING INSTALLATION.
3. CONTRACTOR SHALL RESTRAIN ALL JOINTS WITHIN THE REQUIRED RESTRAINT DISTANCE PLUS THE NEXT JOINT OUTSIDE THE REQUIRED RESTRAINT DISTANCE.

| GREEN VALLEY SPECIAL UTILITY DISTRICT STANDARD DETAILS | | BEND RESTRAINED LENGTH DESIGN | |
|---|---|---|---|
| REVISED: | JANUARY 2024 | THE ARCHITECT/ENGINEER ASSUMES RESPONSIBILITY FOR APPROPRIATE USE OF THIS STANDARD. | DETAIL NO. W-18 |




RESTRAINED LENGTH FOR REDUCERS

| PIPE SIZE (INCHES) | SMALL SIZE (INCHES) | RESTRAINED LENGTH IN FEET, WHEN TEST PRESSURE = 200 PSI |
|---|---|---|
| 6 | 4 | 32 |
| 8 | 4 | 55 |
| 8 | 6 | 32 |
| 12 | 4 | 95 |
| 12 | 6 | 80 |
| 12 | 8 | 58 |
| 16 | 4 | 131 |
| 16 | 6 | 120 |
| 16 | 8 | 104 |
| 16 | 12 | 60 |
| 24 | 16 | 110 |

**NOTES:**

1. RESTRAINED LENGTH CALCULATIONS FOR P.V.C PIPE BEDDED IN COMPACTED GRANULAR MATERIAL EXTENDING TO THE TOP OF THE PIPE. NATIVE SOIL MATERIAL IS ASSUMED TO BE ISORGANIC CLAY OF HIGH PLASTICITY. DEPTH OF BURY IS ASSUMED TO BE 4 FEET.
2. THESE CALCULATIONS ARE PROVIDED FOR REFERENCE. THE RESTRAINED LENGTH SHALL BE DESIGNED BASED UPON THE CONDITIONS ENCOUNTERED DURING INSTALLATION.
3. CONTRACTOR SHALL RESTRAIN ALL JOINTS WITHIN THE REQUIRED RESTRAINT DISTANCE PLUS THE NEXT JOINT OUTSIDE THE REQUIRED RESTRAINT DISTANCE.

| GREEN VALLEY SPECIAL UTILITY DISTRICT STANDARD DETAILS | | REDUCER RESTRAINED LENGTH DESIGN | |
|---|---|---|---|
| REVISED: | JANUARY 2024 | THE ARCHITECT/ENGINEER ASSUMES RESPONSIBILITY FOR APPROPRIATE USE OF THIS STANDARD. | DETAIL NO. W-19 |



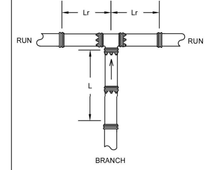

RESTRAINED LENGTH FOR DEAD END/INLINE VALVES

| PIPE SIZE (INCHES) | RESTRAINED LENGTH IN FEET, WHEN TEST PRESSURE = 200 PSI |
|---|---|
| 4 | 42 |
| 6 | 59 |
| 8 | 77 |
| 12 | 109 |
| 15 | 142 |
| 24 | 202 |

**NOTES:**

1. RESTRAINED LENGTH CALCULATIONS FOR P.V.C PIPE BEDDED IN COMPACTED GRANULAR MATERIAL EXTENDING TO THE TOP OF THE PIPE. NATIVE SOIL MATERIAL IS ASSUMED TO BE ISORGANIC CLAY OF HIGH PLASTICITY. DEPTH OF BURY IS ASSUMED TO BE 4 FEET.
2. THESE CALCULATIONS ARE PROVIDED FOR REFERENCE. THE RESTRAINED LENGTH SHALL BE DESIGNED BASED UPON THE CONDITIONS ENCOUNTERED DURING INSTALLATION.
3. CONTRACTOR SHALL RESTRAIN ALL JOINTS WITHIN THE REQUIRED RESTRAINT DISTANCE PLUS THE NEXT JOINT OUTSIDE THE REQUIRED RESTRAINT DISTANCE.

| GREEN VALLEY SPECIAL UTILITY DISTRICT STANDARD DETAILS | | VALVE AND DEAD END RESTRAINED LENGTH DESIGN | |
|---|---|---|---|
| REVISED: | JANUARY 2024 | THE ARCHITECT/ENGINEER ASSUMES RESPONSIBILITY FOR APPROPRIATE USE OF THIS STANDARD. | DETAIL NO. W-20 |




L=LENGTH OF PIPE ALONG THE RUN FREE OF JOINTS.
Lr=LENGTH TO BE RESTRAINED

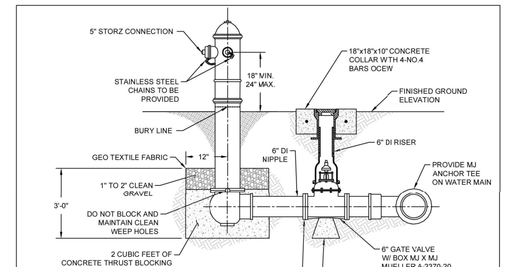
RESTRAINED LENGTH FOR TEES

| PIPE SIZE (INCHES) | BRANCH SIZE (INCHES) | LENGTH OF RUN (FEET) | RESTRAINED LENGTH IN FEET, WHEN TEST PRESSURE = 200 PSI |
|---|---|---|---|
| 6 | 4 | 0 | 42 |
| 6 | 4 | 5 | 7 |
| 6 | 4 | 10 | 1 |
| 6 | 6 | 0 | 59 |
| 6 | 6 | 5 | 35 |
| 6 | 6 | 10 | 11 |
| 8 | 4 | 0 | 42 |
| 8 | 4 | 5 | 7 |
| 8 | 4 | 0 | 59 |
| 8 | 6 | 5 | 35 |
| 8 | 6 | 10 | 11 |
| 8 | 8 | 0 | 77 |
| 8 | 8 | 5 | 53 |
| 8 | 8 | 10 | 30 |
| 8 | 8 | 15 | 8 |
| 12 | 4 | 0 | 42 |
| 12 | 4 | 5 | 1 |
| 12 | 6 | 0 | 59 |
| 12 | 6 | 5 | 13 |
| 12 | 6 | 10 | 1 |
| 12 | 8 | 0 | 77 |
| 12 | 8 | 5 | 42 |
| 12 | 8 | 10 | 7 |
| 12 | 8 | 15 | 1 |
| 12 | 12 | 0 | 109 |
| 12 | 12 | 5 | 86 |
| 12 | 12 | 10 | 63 |
| 12 | 12 | 15 | 39 |
| 16 | 4 | 0 | 42 |
| 16 | 4 | 5 | 1 |
| 16 | 6 | 0 | 59 |
| 16 | 6 | 5 | 1 |
| 16 | 8 | 0 | 78 |
| 16 | 8 | 5 | 59 |
| 16 | 8 | 10 | 1 |
| 16 | 12 | 0 | 110 |
| 16 | 12 | 5 | 94 |
| 16 | 12 | 10 | 59 |
| 16 | 12 | 15 | 33 |
| 16 | 12 | 20 | 7 |
| 16 | 16 | 0 | 142 |
| 16 | 16 | 5 | 123 |
| 16 | 16 | 10 | 104 |
| 16 | 16 | 15 | 85 |
| 16 | 16 | 20 | 65 |
| 24 | 24 | 5 | 169 |
| 24 | 24 | 10 | 136 |
| 24 | 24 | 15 | 103 |
| 24 | 24 | 20 | 70 |

**NOTES:**

1. RESTRAINED LENGTH CALCULATIONS FOR P.V.C PIPE BEDDED IN COMPACTED GRANULAR MATERIAL EXTENDING TO THE TOP OF THE PIPE. NATIVE SOIL MATERIAL IS ASSUMED TO BE ISORGANIC CLAY OF HIGH PLASTICITY. DEPTH OF BURY IS ASSUMED TO BE 4 FEET.
2. THESE CALCULATIONS ARE PROVIDED FOR REFERENCE. THE RESTRAINED LENGTH SHALL BE DESIGNED BASED UPON THE CONDITIONS ENCOUNTERED DURING INSTALLATION.
3. CONTRACTOR SHALL RESTRAIN ALL JOINTS WITHIN THE REQUIRED RESTRAINT DISTANCE PLUS THE NEXT JOINT OUTSIDE THE REQUIRED RESTRAINT DISTANCE.

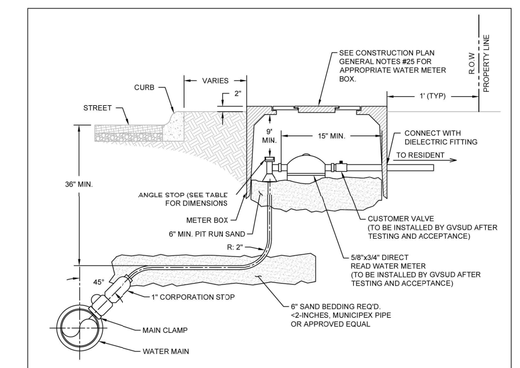
| GREEN VALLEY SPECIAL UTILITY DISTRICT STANDARD DETAILS | | TEE RESTRAINED LENGTH DESIGN | |
|---|---|---|---|
| REVISED: | JANUARY 2024 | THE ARCHITECT/ENGINEER ASSUMES RESPONSIBILITY FOR APPROPRIATE USE OF THIS STANDARD. | DETAIL NO. W-21 |




**NOTES:**

1. HYDRANT ASSEMBLY INCLUDES FIRE HYDRANT, VALVE, DIP, DI FITTINGS, ANCHOR RESTRAINERS, AND PIPE TO DISTRIBUTION SYSTEM
2. FIRE HYDRANTS SHALL HAVE A MINIMUM OF 7 FEET OF CLEARANCE SURROUNDING HYDRANT.
3. HYDRANTS SHALL BE A MINIMUM DISTANCE OF 5 FEET BEHIND THE CURB OR 3 FEET FROM THE R.O.W. UNDER NO CIRCUMSTANCES SHALL VALVES OR HYDRANTS BE PLACED IN A CURB OR SIDEWALK. IN AREAS WITHOUT CURBS OR SIDEWALKS, HYDRANT SHALL BE PLACED 3-5 FEET FROM THE DISTRIBUTION SYSTEM.
4. FOR BURY DEPTHS GREATER THAN 5 FEET, ONE BARREL EXTENSION NOT EXCEEDING 3 FEET IN LENGTH SHALL BE INSTALLED DIRECTLY BELOW THE FIRE HYDRANT.
5. 1 CU FOOT (MIN) OF CRUSHED STONE OR GRAVEL SHALL BE PLACED AROUND WEEP HOLE FOR A RADIUS OF 12 INCHES AND EXTEND 12 INCHES ABOVE THE OUTLET.
6. VALVE, DUCTILE IRON PIPE, AND STANDARD FIRE HYDRANT SYSTEM SHALL BE RESTRAINT JOINT CONTINUOUSLY TOGETHER.
7. FIRE HYDRANT SHALL BE 6 INCH (3) WAY HYDRANT WITH BREAK AWAY BOLTS (SHOE TYPE) PROVIDED WITH STORZ CONNECTION. DEPTH OF BURY SHALL BE 42 INCHES MINIMUM. FIRE HYDRANTS MUST BE SET TRUMB. HOSE CONNECTION MUST FACE ROADWAY
8. HYDRANT ASSEMBLY SHALL BE RESTRAINED FROM TEE TO HYDRANT.
9. IN THE CITY OF CIBOLO'S CITY LIMITS, FIRE HYDRANTS SHALL BE MUELLER TYPE KMD SHALL BE 1 FOOT MINIMUM AND 7 FEET MAXIMUM FROM THE BACK OF CURB.
10. HYDRANTS UPPER BARREL SHALL BE FACTORY PAINTED RED WITH BONNET AND CAPS COATED PER CURRENT NFPA 291 STANDARDS.
11. HYDRANTS LOCATED IN RURAL AREAS SHALL HAVE 6" TALL POLLARD WATER FLEXFLAG #PFR6802.

| GREEN VALLEY SPECIAL UTILITY DISTRICT STANDARD DETAILS | | STANDARD HYDRANT ASSEMBLY INSTALLATION | |
|---|---|---|---|
| REVISED: | JANUARY 2024 | THE ARCHITECT/ENGINEER ASSUMES RESPONSIBILITY FOR APPROPRIATE USE OF THIS STANDARD. | DETAIL NO. W-22 |




| MAIN SIZE | METER SIZE | MAIN SADDLE | CORPORATION | ANGLE STOP |
|---|---|---|---|---|
| <1/2" | 5/8" OR 3/4" | S-91804 IP | H-15028 IP 1" | B-24258N: 1"x 3/4" |
| <1/2" | 1" | S-91804 IP | H-15028 IP 1" | B-24258N: 1"X1" |

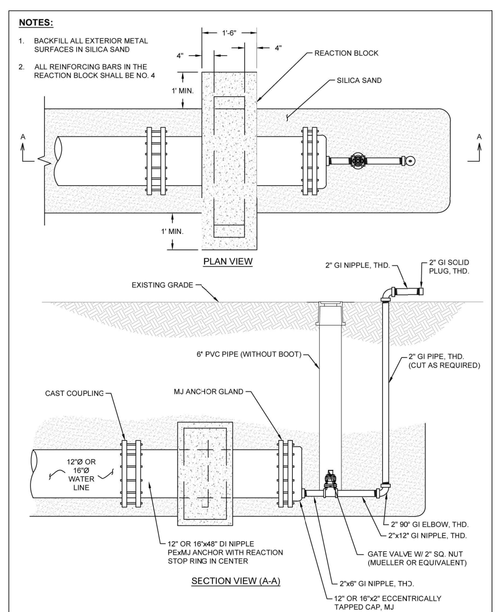
**NOTES:**

1. FITTINGS SHALL BE MUELLER OR APPROVED EQUAL
2. A TRACER WIRE SHALL BE INSTALLED ON THE SERVICE LINE TAPED AT 10-INCH INCREMENTS

| GREEN VALLEY SPECIAL UTILITY DISTRICT STANDARD DETAILS | | STANDARD SERVICE CONNECTION | |
|---|---|---|---|
| REVISED: | JANUARY 2024 | THE ARCHITECT/ENGINEER ASSUMES RESPONSIBILITY FOR APPROPRIATE USE OF THIS STANDARD. | DETAIL NO. W-23 |

**NOTES:**

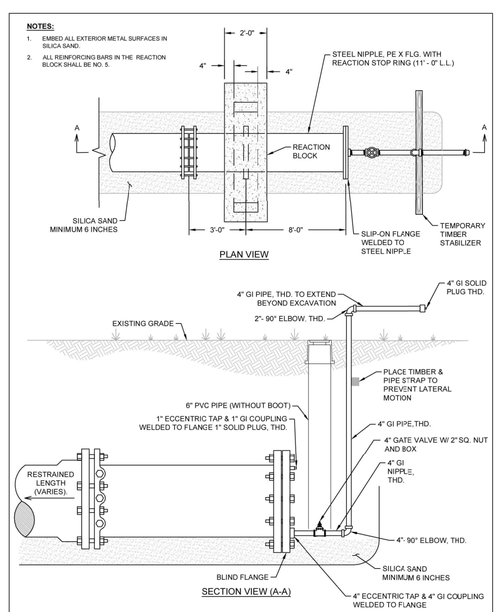
1. BACKFILL ALL EXTERIOR METAL SURFACES IN SILICA SAND
2. ALL REINFORCING BARS IN THE REACTION BLOCK SHALL BE NO. 4




| GREEN VALLEY SPECIAL UTILITY DISTRICT STANDARD DETAILS | | 2" TEMPORARY BLOW-OFF ASSEMBLY ON 12" TO 16" MAINS | |
|---|---|---|---|
| REVISED: | JANUARY 2024 | THE ARCHITECT/ENGINEER ASSUMES RESPONSIBILITY FOR APPROPRIATE USE OF THIS STANDARD. | DETAIL NO. W-25 |

**NOTES:**

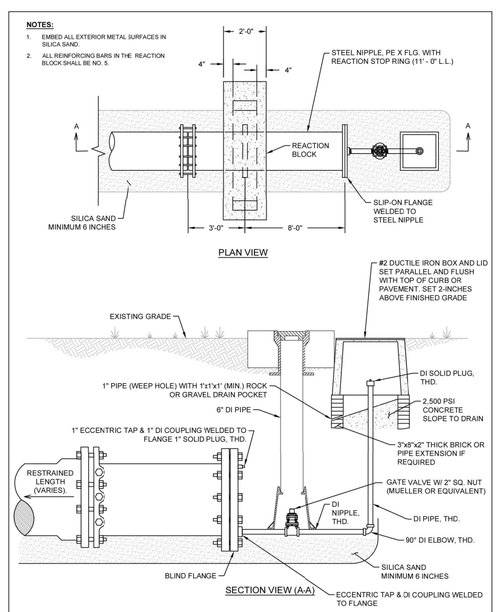
1. EMBED ALL EXTERIOR METAL SURFACES IN SILICA SAND
2. ALL REINFORCING BARS IN THE REACTION BLOCK SHALL BE NO. 5



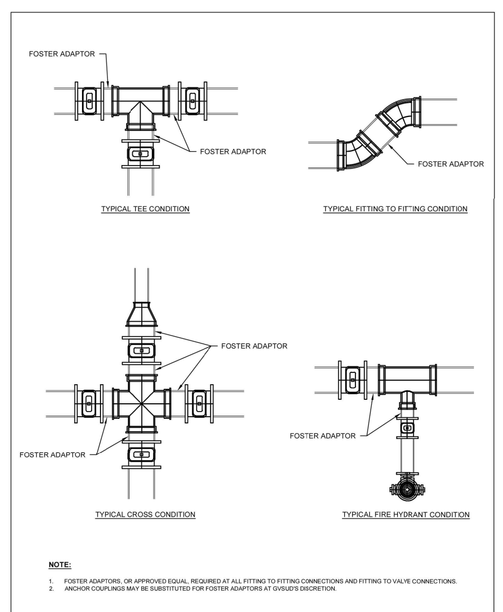

| GREEN VALLEY SPECIAL UTILITY DISTRICT STANDARD DETAILS | | 4" TEMPORARY BLOW-OFF ASSEMBLY ON 20" OR LARGER MAINS (JOINT RESTRAINT) | |
|---|---|---|---|
| REVISED: | JANUARY 2024 | THE ARCHITECT/ENGINEER ASSUMES RESPONSIBILITY FOR APPROPRIATE USE OF THIS STANDARD. | DETAIL NO. W-26 |

**NOTES:**

1. EMBED ALL EXTERIOR METAL SURFACES IN SILICA SAND
2. ALL REINFORCING BARS IN THE REACTION BLOCK SHALL BE NO. 5




| GREEN VALLEY SPECIAL UTILITY DISTRICT STANDARD DETAILS | | 2" & 4" PERMANENT URBAN BLOW-OFF ASSEMBLY | |
|---|---|---|---|
| REVISED: | JANUARY 2024 | THE ARCHITECT/ENGINEER ASSUMES RESPONSIBILITY FOR APPROPRIATE USE OF THIS STANDARD. | DETAIL NO. W-28 |




**NOTE:**

1. FOSTER ADAPTORS, OR APPROVED EQUAL, REQUIRED AT ALL FITTING TO FITTING CONNECTIONS AND FITTING TO VALVE CONNECTIONS.
2. ANCHOR COUPLINGS MAY BE SUBSTITUTED FOR FOSTER ADAPTORS AT GVSUD'S DISCRETION.

| GREEN VALLEY SPECIAL UTILITY DISTRICT STANDARD DETAILS | | MECHANICAL JOINT ADAPTOR DETAIL | |
|---|---|---|---|
| REVISED: | JANUARY 2024 | THE ARCHITECT/ENGINEER ASSUMES RESPONSIBILITY FOR APPROPRIATE USE OF THIS STANDARD. | DETAIL NO. W-31 |

## GVSUD WATER NOTES

General:

1. PVC mains 12-inches and below shall conform to AWWA C-909 pressure class 235 or above. PVC main greater than 12-inches shall conform to AWWA C-900 DR 18 or above. Water mains shall have an absolute minimum depth of 48-inches in all areas.
2. All water pipe shall be installed minimum 4-feet beyond back of curb.
3. All water mains to be installed 4-feet minimum behind back of curb.
4. No pressurized fittings under roadways, pavement, or sidewalks.
5. All water main ductile iron fittings shall be mechanical joint and conform to ANSI/AWWA C-153 or C-110. All bolts shall have copper anti-seize corrosion resistant coating. Valves shall be attached to tees by foster adaptor or anchor nipple. Foster adapter, anchor nipple, or Ford Uni-Flange retainer glands and thrust blocks shall be used on all fittings and valves.
6. Tracer wire shall be installed on all pipelines including service lines and brought into valve and meter boxes for locating purposes. Insulated water proof connectors shall be used to splice wires together. A 6-inch or 12-inch-wide detectable metal tape shall be placed above bedding initial backfill.
7. Over inserting bell joints and passing the insertion reference mark is prohibited and will require removal and reinstallation.
8. Standard fire hydrant shall include hydrant, 6-inch resilient wedge gate valve and box, anchor fittings, ductile iron pipe, and all appurtenances. Hydrants shall be limited to those manufactured by Mueller, AVK, American Flow, Clow, Or East Jordan. Only Mueller hydrants and EJ shall be used in City of Cibolo's jurisdiction. Hydrant upper barrel shall be factory painted red. Hydrants shall have a Storz connection on steamer nozzle. Fittings for plug shall be fully restrained and tied to valve.
9. All fire hydrant assemblies shall have an in-line upstream and downstream valve.
10. All tees shall include three (3) valves.
11. Valves shall be AWWA approved resilient wedge seated gate valve, open left, and limited to those manufactured by Mueller, AVK, American Flow, Clow, Or East Jordan.
12. Valves are prohibited in ADA ramps, curbs, and roadways. Valves are prohibited in sidewalks in City of New Braunfels.
13. Meter boxes are prohibited in any sidewalks, driveways, or roadways.
14. Small service taps shall be 1-inch Rehau Municipex with CTS 200 PSI plastic insert or 2-inch Yelomine PVC ASTM D1784 with Harco fittings or approved equivalent. Small service taps to be made with single brass strap tapping saddle or dual banded stainless-steel flat-strap epoxy saddle with iron pipe threads.
15. Casing required for all long small services. 1-inch service requires 3-inch casing and 2-inch service requires 4-inch casing. Casing shall be white color PVC schedule 40 or approved equal.
16. 5/8" & ¾" meter boxes shall be DFW36C 16" x 11". All meter boxes shall be plastic with lids and knockout.
17. Dual services are not permitted.
18. Tapping machines must retain coupon.
19. Contractor to curb cut v's for valves and x's for meters and paint blue.
20. Water lines crossing cul-de-sacs shall be fully restrained under pavement and cased.
21. All street crossings are to be cased from edge of impermeable cover to edge of impermeable cover.
22. All bends, fittings, and valves shall have one (1) restraint upstream and downstream regardless of length.
23. Contractor shall chlorinate new mains per TCEQ and ANSI/AWWA C651 and dechlorinate during flushing per ANSI/AWWA C655; the contractor shall coordinate with the GVSUD inspector to witness chlorinating and pressure testing of new mains. All test results must be provided to GVSUD.
24. Operation of existing valves in the GVSUD water distribution system shall be operated by GVSUD personnel only, unless approved by GVSUD inspector.
25. New water mains and appurtenances shall pass pressure testing and pass the minimum public health standards for bacteriological quality testing prior to any tie in to the existing GVSUD water system as required by TCEQ and ANSI/AWWA.
26. Hydrostatic pressure testing shall be every 1200 LF (max) of water line or as approved by the engineer. All errors of workmanship shall be corrected immediately. All parts of the pipeline shall be backfilled and braced sufficiently to prevent movement under pressure.
27. The contractor shall provide the engineer with all the information as required so that the engineer can supply GVSUD the GIS package for approval.
28. A final walk through for field acceptance will be scheduled with the contractor after the preliminary walk-through punch list items have been completed.
29. Provide restraint lengths at all bends, valves, tees, and all other fittings.
30. All master metered distribution lines shall be protected by an RPZ backflow preventer,
31. All non-chemical fire lines shall be protected by a DCDA backflow preventer.
32. All chemically injected fire lines shall be protected by an RPZ backflow preventer.

Materials:

1. PVC mains 12 inches and below shall conform to AWWA C-909 pressure class 235 or above. PVC main greater than 12 inches shall conform to AWWA C-900 DR 18 or above. Water mains shall have an absolute minimum depth of 48 inches in all areas.
2. 2-inch service crossings shall be Yelomine ASTM D2241 or approved equivalent.
3. Tapping saddles shall be single brass strap or dual banded stainless-steel flat-strap epoxy saddle with iron pipe threads.
4. All fasteners shall be 304 stainless-steel (e.g. hardware, screws, anchor bolts, rods, flange bolts and nuts, etc.). All bolts and nuts shall be heavy hex. Field-apply nickel anti-seize compound prior to assembly. Bolts and nuts shall not be painted.
5. All buried metal pipe, fittings, and valves shall be wrapped with 8mil poly.
6. Paint shall be high-build epoxy with topcoat of polyurethane.
7. All fire hydrant leads shall be ductile iron C151 or approved equivalent.

Testing:

1. All testing shall be arranged and paid for by the contractor and witnessed by GVSUD.
2. All testing must be complete prior to paving streets.
3. The Contractor shall provide GVSUD copies of all test results prior to acceptance of the project.
4. All testing must be complete prior to performing tie-ins to existing water systems.
5. All other utilities must be complete and offsite prior to performing hydrostatic pressure testing.
6. Contractor shall perform spike test at 200 PSI for 15 minutes then reduce pressure to 150 PSI for 2 hours.
7. Contractor shall perform pre-testing to verify passing results prior to requesting GVSUD inspection. Provide connection point for GVSUD digital test gauge (quick connect).
8. Perform trench backfill density testing at intervals specified by the design engineer, exact locations to be designated by inspector. Schedule with GVSUD to witness 48 hours prior to test. Provide copies of reports to GVSUD.
9. Hydrostatic pressure testing shall be every 1200 LF (max) of water line or as approved by the engineer. All errors of workmanship shall be corrected immediately. All parts of the pipeline shall be backfilled and braced sufficiently to prevent movement under pressure.

Construction Notes:

1. All work shall be in accordance with GVSUD standards as published at the following website: http://www.gvsud.org/
2. Material submittals shall be provided for GVSUD review and approval. Allow 21 calendar days for review.
3. All water installations must be inspected and approved by GVSUD prior to backfilling or otherwise covering the work. GVSUD will reject anything backfilled prior to GVSUD approval. This includes crossings of water and wastewater by other utilities. GVSUD will perform a maximum of one (1) inspection daily for one (1) hour duration between 7:30am and 4:00pm excluding weekends and holidays. Call to schedule inspections (48-hours advance notice is required for all inspections).
4. Trench excavation and pipe installation will not be permitted until subgrade has been established. Survey staking must be installed prior to and maintained during trench excavation and pipe installation. Survey staking shall include horizontal and vertical control at a minimum of 50-foot station intervals. Survey staking shall be performed by the contractor.
5. Proper shoring and/or benching must be present at all times for anything 4-feet in depth or deeper. GVSUD will stop work until proper safety protocols have been established.
6. Backflow prevention in the form of a reduced pressure zone backflow prevention assembly must be provided for temporary connections to existing water lines. Backflow prevention assemblies shall be tested by a licensed backflow prevention assembly tester.
7. All piping shall be installed in straight alignment. Pipe deflection is not allowed.
8. Install concrete thrust blocking and mechanical restraints for pressurized piping systems.
9. Water pipe shall be installed above wastewater and all pipe joints shall be centered at crossings with all other utilities. Both pipe joints shall be centered where water crosses wastewater mains and laterals 10-feet in either direction.
10. Maintain a minimum of 10-feet horizontal and 24-inch vertical clearance between water and wastewater and other utilities. Shared trenches are not allowed.
11. Water piping shall be sleeved if located under box culverts, single barrel, or multiple barrel storm sewer crossings regardless of size.
12. Valve boxes and appurtenances shall be painted. Provide painted curb cut markings at valves and services.
13. All exposed vertical and horizontal concrete edges shall be formed with ¾" chamfer strips. Concrete in unpaved areas shall be 2" above finish grade.
14. The contractor shall provide a competent and qualified superintendent to supervise all work. The superintendent shall be present during all construction activities, including inspections.

No separate pay will be given to de-water trenches or other excavated areas.


CUDEENGINEERS.COM

CUDE ENGINEERS

4122 Pond Hill Road, Suite 101
San Antonio, Texas 78231
P:(210) 681.2951 F: (210) 523.7112


# GRACE VALLEY RANCH PHASE 8

WATER DISTRIBUTION STANDARD DETAILS

**DATE**
11/06/2025

**PROJECT NO.**
03499.010

**DRAWN BY**
JK/AR/JF/RB

**CHECKED BY**
KMH

**REVISIONS**
1.
2.
3.
4.
5.
6.
7.
8.
9.

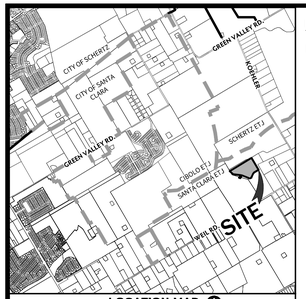
STATE OF TEXAS
KYLE M. HUDEK
136753
LICENSED PROFESSIONAL ENGINEER
11/11/2025
CUDE ENGINEERS
TBPE No. 455
TBPLS No. 10048500

**C5.D2**


P:\03499\03500-3700\04-Plans\05-D\1-WDSP.dwg 10/31/2025 11:06:13 Adam.Rodriguez



REPRODUCTION OF THE ORIGINAL SIGNED AND SEALED PLAN AND/OR ELECTRONIC MEDIA MAY HAVE BEEN INADVERTENTLY ALTERED. CONTRACTOR IS RESPONSIBLE FOR VERIFYING THE SCALE OF THE DOCUMENT AND CONTACTING CUDE ENGINEERS TO VERIFY DISCREPANCIES PRIOR TO CONSTRUCTION.




LOCATION MAP N.T.S.

LEGEND

- = UNIT BOUNDARY
- = DRAINAGE BOUNDARY
- = SHEET FLOW Tc LINE
- = SHALLOW CONCENTRATED Tc LINE
- = CONCENTRATED Tc LINE
- = ACCUMULATION POINT

SCALE: 1"=300'

300 150 0 300




**DEVELOPER:**

LENNAR HOMES OF TEXAS LAND AND CONSTRUCTION, LTD.
CONTACT PERSON: RICHARD MOTT
100 NE LOOP 410, SUITE 1155
SAN ANTONIO, TX 78216
TEL: (210) 403-6200

**CIVIL ENGINEER:**

CUDE ENGINEERS
CONTACT PERSON: KYLE M. HUDEK, P.E.
4122 POND HILL ROAD, SUITE 101
SAN ANTONIO, TX 78231
TEL: (210) 681-2951
FAX: (210) 523-7112




TYPICAL LOT SITE PLAN
N.T.S.

CUDEENGINEERS.COM

CUDE ENGINEERS EST. 1980

4122 Pond Hill Road, Suite 101
San Antonio, Texas 78231
P:(210) 681.2951 F: (210) 523.7112

# GRACE VALLEY RANCH PHASE 8

OVERALL DRAINAGE MASTER PLAN - ULTIMATE CONDITIONS

DATE
11/10/2025

PROJECT NO.
03499.010

DRAWN BY
JK/AR/JF/RB

CHECKED BY
KMH

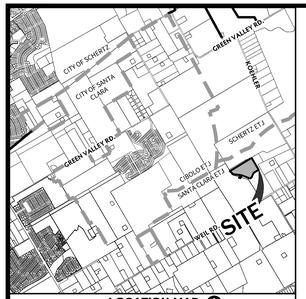
REVISIONS
1.
2.
3.
4.
5.
6.
7.
8.
9.

STATE OF TEXAS
KYLE M. HUDEK
138753
LICENSED
PROFESSIONAL ENGINEER
11/11/2025

CUDE ENGINEERS
TBPE No. 455
TBPLS No. 10048500

C6.00

REPRODUCTION OF THE ORIGINAL SIGNED AND SEALED PLAN AND/OR ELECTRONIC MEDIA MAY HAVE BEEN INADVERTENTLY ALTERED. CONTRACTOR IS RESPONSIBLE FOR VERIFYING THE SCALE OF THE DOCUMENT AND CONTACTING CUDE ENGINEERS TO VERIFY DISCREPANCIES PRIOR TO CONSTRUCTION.




LOCATION MAP N.T.S.

## DEVELOPER:

LENNAR HOMES OF TEXAS LAND AND CONSTRUCTION, LTD.
CONTACT PERSON: RICHARD MOTT
100 NE LOOP 410, SUITE 1155
SAN ANTONIO, TX 78216
TEL: (210) 403-6200

## CIVIL ENGINEER:

CUDE ENGINEERS
CONTACT PERSON: KYLE M. HUDEK, P.E.
4122 POND HILL ROAD, SUITE 101
SAN ANTONIO, TX 78231
TEL: (210) 681-2951
FAX: (210) 523-7112

# ULTIMATE CONDITIONS

**Project Name: Grace Valley Ranch Phase 6** — **Preci** — **PA2**
**Calculation Summary for Time of Concentrations & Ultimate Flow**

| HYDROLOGY | | | | | | Sheet Flow Tc Compuations | | | | | | Shallow Conc. Tc Compuations | | | | | Concentrated Tc Computations | | | Overall | INTENSITY | | | Q FLOW | | | |
|---|---|---|---|---|---|---|---|---|---|---|---|---|---|---|---|---|---|---|---|---|---|---|---|---|---|---|---|
| Drainage Shed | Shed Area (Ac.) | AREA OF ACCUMULATION (Ac.) | C (5-YR) | C (25-YR) | C (100-YR) | *Length = 300'* | Paved (Y or N) | Upstream Elev. | Downstream Elev | Slope | Time of Concentration | *Length = 650'* | Paved (Y or N) | Downstream Elev | Slope | Time of Concentration | *Length* | Velocity (fps) | Time of Concentration | Time of Concentration (min) | I5 | I25 | I100 | Q5 | Q25 | Q100 | Drainage Shed |
| OS-A1 | 224.39 | =OS-A1 | 0.38 | 0.45 | 0.53 | *300.00* | N | 897.15 | 885.41 | 3.91% | 18.00 | *154.58* | N | 872.88 | 8.10% | 0.56 | *5993.79* | 5 | 19.98 | 38.00 | 3.34 | 4.66 | 5.85 | 288.14 | 474.35 | 689.38 | OS-A1 |
| OS-A2 | 12.15 | =OS-A2 | 0.38 | 0.44 | 0.51 | *300.00* | N | 794.00 | 783.69 | 3.44% | 18.00 | *650.00* | N | 763.67 | 3.08% | 3.83 | *766.33* | 5 | 2.55 | 24.00 | 4.31 | 6.00 | 7.55 | 19.72 | 32.28 | 47.14 | OS-A2 |
| OS-A3 | 6.28 | =OS-A3 | 0.36 | 0.42 | 0.49 | *300.00* | N | 795.01 | 786.69 | 2.77% | 18.46 | *482.11* | N | 769.32 | 3.60% | 2.61 | *862.80* | 5 | 2.88 | 23.00 | 4.42 | 6.15 | 7.74 | 9.99 | 16.22 | 23.82 | OS-A3 |
| OS-A3.1 | 4.96 | =OS-A3.1 | 0.36 | 0.42 | 0.49 | *300.00* | N | 798.00 | 792.54 | 1.82% | 20.00 | *650.00* | N | 769.36 | 3.57% | 3.54 | *411.06* | 5 | 1.37 | 24.00 | 4.31 | 6.00 | 7.55 | 7.70 | 12.50 | 18.35 | OS-A3.1 |
| OS-A4 | 34.79 | =OS-A4 | 0.36 | 0.42 | 0.49 | *300.00* | N | 825.00 | 823.36 | 0.55% | 20.00 | *650.00* | N | 802.31 | 3.24% | 3.72 | *1777.70* | 5 | 5.93 | 29.00 | 3.79 | 5.26 | 6.60 | 47.47 | 76.86 | 112.51 | OS-A4 |
| OS-A5 | 29.13 | =OS-A5 | 0.36 | 0.42 | 0.49 | *300.00* | N | 800.00 | 791.22 | 2.93% | 18.15 | *650.00* | N | 770.00 | 3.26% | 3.70 | *613.23* | 5 | 2.04 | 23.00 | 4.42 | 6.15 | 7.74 | 46.35 | 75.24 | 110.48 | OS-A5 |
| OS-A6 | 8.69 | =OS-A6 | 0.37 | 0.43 | 0.50 | *300.00* | N | 796.00 | 789.17 | 2.28% | 19.44 | *650.00* | N | 759.28 | 4.60% | 3.11 | *106.98* | 5 | 0.36 | 22.00 | 4.52 | 6.30 | 7.94 | 14.43 | 23.55 | 34.54 | OS-A6 |
| OS-A7 | 22.14 | =OS-A7 | 0.36 | 0.42 | 0.49 | *300.00* | N | 800.00 | 791.39 | 2.87% | 18.26 | *650.00* | N | 772.70 | 2.88% | 3.97 | *1061.30* | 5 | 3.54 | 25.00 | 4.21 | 5.85 | 7.36 | 33.56 | 54.40 | 79.85 | OS-A7 |
| OS-A8 | 6.26 | =OS-A8 | 0.36 | 0.42 | 0.49 | *300.00* | N | 780.00 | 766.05 | 4.65% | 17.35 | *396.93* | N | 750.38 | 3.95% | 2.06 | *53.72* | 5 | 0.18 | 19.00 | 4.84 | 6.75 | 8.51 | 10.91 | 17.75 | 26.10 | OS-A8 |
| OS-A9 | 2.44 | =OS-A9 | 0.36 | 0.42 | 0.49 | *300.00* | N | 778.00 | 761.74 | 5.42% | 16.58 | *313.28* | N | 749.24 | 3.99% | 1.62 | *39.09* | 5 | 0.13 | 18.00 | 4.94 | 6.89 | 8.70 | 4.34 | 7.06 | 10.40 | OS-A9 |
| OS-A10 | 1.91 | =OS-A10 | 0.36 | 0.42 | 0.49 | *300.00* | N | 784.00 | 779.12 | 1.63% | 20.00 | *496.67* | N | 749.01 | 6.06% | 2.08 | *27.57* | 5 | 0.09 | 22.00 | 4.52 | 6.30 | 7.94 | 3.11 | 5.05 | 7.43 | OS-A10 |
| OS-A11 | 10.63 | =OS-A11 | 0.41 | 0.48 | 0.56 | *300.00* | N | 825.32 | 816.44 | 2.96% | 18.08 | *650.00* | N | 788.23 | 4.34% | 3.21 | *240.56* | 5 | 0.80 | 22.00 | 4.52 | 6.30 | 7.94 | 19.56 | 32.46 | 47.07 | OS-A11 |
| OS-A12 | 12.63 | =OS-A12 | 0.38 | 0.44 | 0.52 | *300.00* | N | 830.75 | 821.51 | 3.08% | 18.00 | *650.00* | N | 794.89 | 4.10% | 3.32 | *723.72* | 5 | 2.41 | 23.00 | 4.42 | 6.15 | 7.74 | 21.08 | 34.50 | 50.38 | OS-A12 |
| A1 | 5.81 | =A1 | 0.47 | 0.57 | 0.65 | *93.80* | N | 766.40 | 764.63 | 1.89% | 13.22 | | | | | | *948.00* | 5 | 3.16 | 16.00 | 5.15 | 7.19 | 9.08 | 14.02 | 23.79 | 34.09 | A1 |
| A2 | 4.10 | =A2 | 0.43 | 0.52 | 0.59 | *124.33* | N | 763.00 | 760.16 | 2.28% | 13.65 | | | | | | *686.68* | 5 | 2.29 | 15.00 | 5.26 | 7.34 | 9.27 | 9.28 | 15.54 | 22.46 | A2 |
| A3 | 2.48 | =A3 | 0.52 | 0.64 | 0.72 | *75.00* | N | 758.85 | 757.45 | 1.86% | 13.27 | | | | | | *473.63* | 5 | 1.58 | 14.00 | 5.46 | 7.64 | 9.68 | 7.04 | 12.13 | 17.28 | A3 |
| A4 | 6.45 | =A4 | 0.50 | 0.62 | 0.70 | *156.41* | N | 757.14 | 755.00 | 1.37% | 17.08 | | | | | | *623.26* | 5 | 2.08 | 19.00 | 4.84 | 6.75 | 8.51 | 15.73 | 26.91 | 38.26 | A4 |
| A5 | 3.79 | =A5 | 0.50 | 0.62 | 0.70 | *133.26* | N | 756.26 | 753.26 | 2.25% | 14.17 | | | | | | *511.42* | 5 | 1.70 | 15.00 | 5.26 | 7.34 | 9.27 | 10.07 | 17.23 | 24.53 | A5 |
| A6 | 1.54 | =A6 | 0.51 | 0.63 | 0.71 | *132.58* | N | 750.19 | 748.42 | 1.33% | 15.96 | | | | | | *268.45* | 5 | 0.89 | 16.00 | 5.15 | 7.19 | 9.08 | 4.05 | 6.94 | 9.87 | A6 |
| A7 | 5.87 | =A7 | 0.52 | 0.64 | 0.72 | *212.50* | N | 786.67 | 774.47 | 5.74% | 14.16 | | | | | | *806.55* | 5 | 2.69 | 16.00 | 5.15 | 7.19 | 9.08 | 15.72 | 27.01 | 38.38 | A7 |
| A8 | 4.64 | =A8 | 0.52 | 0.64 | 0.72 | *211.23* | N | 786.76 | 777.90 | 4.19% | 15.37 | | | | | | *976.26* | 5 | 3.25 | 18.00 | 4.94 | 6.89 | 8.70 | 11.92 | 20.46 | 29.06 | A8 |
| A9 | 3.19 | =A9 | 0.52 | 0.64 | 0.72 | *95.00* | N | 780.30 | 778.04 | 2.38% | 12.25 | | | | | | *796.20* | 5 | 2.65 | 14.00 | 5.46 | 7.64 | 9.68 | 9.06 | 15.60 | 22.23 | A9 |
| A10 | 6.18 | =A10 | 0.52 | 0.64 | 0.72 | *215.64* | N | 785.30 | 776.44 | 4.11% | 15.68 | | | | | | *951.51* | 5 | 3.17 | 18.00 | 4.94 | 6.89 | 8.70 | 15.88 | 27.25 | 38.71 | A10 |
| A11 | 5.03 | =A11 | 0.52 | 0.64 | 0.72 | *211.07* | N | 777.52 | 769.96 | 3.58% | 15.74 | | | | | | *974.26* | 5 | 3.25 | 18.00 | 4.94 | 6.89 | 8.70 | 12.92 | 22.18 | 31.51 | A11 |
| A12 | 4.90 | =A12 | 0.52 | 0.64 | 0.72 | *297.19* | N | 799.49 | 785.84 | 4.59% | 17.27 | | | | | | *523.17* | 5 | 1.74 | 19.00 | 4.84 | 6.75 | 8.51 | 12.33 | 21.17 | 30.02 | A12 |
| A13 | 7.30 | =A13 | 0.52 | 0.64 | 0.72 | *230.00* | N | 800.46 | 788.38 | 5.25% | 14.87 | | | | | | *877.48* | 5 | 2.92 | 17.00 | 5.05 | 7.04 | 8.89 | 19.17 | 32.89 | 46.73 | A13 |
| A14 | 6.54 | =A14 | 0.52 | 0.64 | 0.72 | *230.00* | N | 805.31 | 799.85 | 2.37% | 17.50 | | | | | | *1107.28* | 5 | 3.69 | 21.00 | 4.63 | 6.45 | 8.13 | 15.75 | 27.00 | 38.28 | A14 |
| A15 | 4.92 | =A15 | 0.52 | 0.64 | 0.72 | *212.34* | N | 805.00 | 800.11 | 2.30% | 16.77 | | | | | | *724.75* | 5 | 2.42 | 19.00 | 4.84 | 6.75 | 8.51 | 12.38 | 21.25 | 30.15 | A15 |
| A16 | 1.67 | =A16 | 0.52 | 0.64 | 0.72 | *67.50* | N | 806.81 | 805.79 | 1.50% | 13.99 | | | | | | *711.97* | 5 | 2.37 | 16.00 | 5.15 | 7.19 | 9.08 | 4.47 | 7.68 | 10.92 | A16 |
| A17 | 7.24 | =A17 | 0.52 | 0.64 | 0.72 | *207.09* | N | 807.29 | 803.86 | 1.65% | 17.94 | | | | | | *1167.72* | 5 | 3.89 | 21.00 | 4.63 | 6.45 | 8.13 | 17.43 | 29.89 | 42.38 | A17 |
| A18 | 5.80 | =A18 | 0.52 | 0.64 | 0.72 | *222.62* | N | 806.00 | 793.22 | 5.74% | 14.36 | | | | | | *594.41* | 5 | 1.98 | 16.00 | 5.15 | 7.19 | 9.08 | 15.53 | 26.69 | 37.92 | A18 |
| A19 | 7.23 | =A19 | 0.52 | 0.64 | 0.72 | *240.00* | N | 818.40 | 811.28 | 2.97% | 17.07 | | | | | | *1133.27* | 5 | 3.78 | 20.00 | 4.73 | 6.60 | 8.32 | 17.78 | 30.54 | 43.31 | A19 |
| A20 | 5.81 | =A20 | 0.52 | 0.64 | 0.72 | *230.00* | N | 817.79 | 807.30 | 4.56% | 15.44 | | | | | | *764.57* | 5 | 2.55 | 17.00 | 5.05 | 7.04 | 8.89 | 15.26 | 26.18 | 37.19 | A20 |
| A21 | 5.56 | =A21 | 0.52 | 0.64 | 0.72 | *227.71* | N | 823.72 | 818.56 | 2.27% | 17.39 | | | | | | *784.91* | 5 | 2.62 | 20.00 | 4.73 | 6.60 | 8.32 | 13.68 | 23.49 | 33.31 | A21 |
| A22 | 4.78 | =A22 | 0.52 | 0.64 | 0.72 | *138.72* | N | 823.40 | 821.02 | 1.71% | 15.51 | | | | | | *785.03* | 5 | 2.62 | 18.00 | 4.94 | 6.89 | 8.70 | 12.28 | 21.08 | 29.94 | A22 |
| A23 | 5.31 | =A23 | 0.52 | 0.64 | 0.72 | *230.00* | N | 796.00 | 790.55 | 2.37% | 17.50 | | | | | | *526.50* | 5 | 1.76 | 19.00 | 4.84 | 6.75 | 8.51 | 13.36 | 22.94 | 32.54 | A23 |
| A24 | 4.98 | =A24 | 0.52 | 0.64 | 0.72 | *240.00* | N | 798.20 | 788.96 | 3.85% | 16.15 | | | | | | *378.61* | 5 | 1.26 | 17.00 | 5.05 | 7.04 | 8.89 | 13.08 | 22.44 | 31.88 | A24 |
| A25 | 9.29 | =A25 | 0.52 | 0.64 | 0.72 | *172.13* | N | 830.48 | 827.74 | 1.59% | 16.75 | | | | | | *1092.14* | 5 | 3.64 | 20.00 | 4.73 | 6.60 | 8.32 | 22.85 | 39.24 | 55.65 | A25 |
| A26 | 6.36 | =A26 | 0.52 | 0.64 | 0.72 | *230.00* | N | 820.63 | 814.71 | 2.58% | 17.35 | | | | | | *659.42* | 5 | 2.20 | 19.00 | 4.84 | 6.75 | 8.51 | 16.01 | 27.48 | 38.97 | A26 |
| A27 | 4.74 | =A27 | 0.52 | 0.64 | 0.72 | *245.00* | N | 826.41 | 819.23 | 2.93% | 17.14 | | | | | | *501.60* | 5 | 1.67 | 18.00 | 4.94 | 6.89 | 8.70 | 12.18 | 20.90 | 29.69 | A27 |
| A28 | 5.68 | =A28 | 0.52 | 0.64 | 0.72 | *197.76* | N | 829.34 | 824.64 | 2.38% | 16.22 | | | | | | *422.10* | 5 | 1.41 | 17.00 | 5.05 | 7.04 | 8.89 | 14.92 | 25.59 | 36.36 | A28 |
| A29 | 9.16 | =A29 | 0.52 | 0.64 | 0.72 | *177.21* | N | 830.22 | 828.00 | 1.25% | 17.93 | | | | | | *1511.81* | 5 | 5.04 | 22.00 | 4.52 | 6.30 | 7.94 | 21.53 | 36.93 | 52.37 | A29 |
| A30 | 6.80 | =A30 | 0.46 | 0.56 | 0.64 | *156.38* | N | 818.00 | 808.94 | 5.80% | 12.82 | | | | | | *778.12* | 5 | 2.59 | 15.00 | 5.26 | 7.34 | 9.27 | 16.57 | 28.05 | 40.25 | A30 |
| A31 | 8.36 | =A31 | 0.49 | 0.60 | 0.68 | *168.58* | N | 825.29 | 815.51 | 5.80% | 13.08 | | | | | | *1233.96* | 5 | 4.11 | 17.00 | 5.05 | 7.04 | 8.89 | 20.66 | 35.18 | 50.23 | A31 |
| A32 | 5.68 | =A32 | 0.42 | 0.51 | 0.58 | *240.79* | N | 846.31 | 840.00 | 2.62% | 17.76 | | | | | | *1018.09* | 5 | 3.39 | 21.00 | 4.63 | 6.45 | 8.13 | 11.16 | 18.63 | 26.90 | A32 |
| A33 | 6.68 | =A33 | 0.52 | 0.64 | 0.72 | *135.61* | N | 849.87 | 845.14 | 3.49% | 12.89 | | | | | | *1143.38* | 5 | 3.81 | 16.00 | 5.15 | 7.19 | 9.08 | 17.89 | 30.74 | 43.67 | A33 |
| A34 | 6.71 | =A34 | 0.51 | 0.63 | 0.71 | *240.00* | N | 849.61 | 846.08 | 1.47% | 20.00 | | | | | | *578.77* | 5 | 1.93 | 21.00 | 4.63 | 6.45 | 8.13 | 15.85 | 27.11 | 38.50 | A34 |
| A35 | 7.93 | =A35 | 0.52 | 0.64 | 0.72 | *143.68* | N | 870.00 | 856.76 | 9.21% | 11.14 | | | | | | *1362.99* | 5 | 4.54 | 15.00 | 5.26 | 7.34 | 9.27 | 21.69 | 37.25 | 52.93 | A35 |
| A36 | 3.82 | =A36 | 0.52 | 0.64 | 0.72 | *134.64* | N | 873.00 | 862.72 | 7.63% | 10.83 | | | | | | *626.93* | 5 | 2.09 | 12.00 | 5.87 | 8.25 | 10.49 | 11.66 | 20.17 | 28.85 | A36 |
| A37 | 7.20 | =A37 | 0.52 | 0.64 | 0.72 | *229.71* | N | 857.95 | 849.73 | 3.58% | 16.20 | | | | | | *796.91* | 5 | 2.66 | 18.00 | 4.94 | 6.89 | 8.70 | 18.50 | 31.75 | 45.10 | A37 |
| A38 | 8.21 | =A38 | 0.52 | 0.64 | 0.72 | *144.96* | N | 880.25 | 877.33 | 2.02% | 14.98 | | | | | | *1494.95* | 5 | 4.98 | 19.00 | 4.84 | 6.75 | 8.51 | 20.66 | 35.47 | 50.30 | A38 |
| A39 | 3.50 | =A39 | 0.50 | 0.62 | 0.70 | *115.00* | N | 872.36 | 869.64 | 2.37% | 13.01 | | | | | | *646.37* | 5 | 2.15 | 15.00 | 5.26 | 7.34 | 9.27 | 9.29 | 15.89 | 22.63 | A39 |
| A40 | 6.43 | =A40 | 0.51 | 0.63 | 0.71 | *230.00* | N | 880.00 | 872.14 | 3.42% | 16.29 | | | | | | *946.85* | 5 | 3.16 | 19.00 | 4.84 | 6.75 | 8.51 | 15.89 | 27.23 | 38.67 | A40 |
| A41 | 9.20 | =A41 | 0.52 | 0.64 | 0.72 | *230.00* | N | 878.47 | 871.78 | 2.91% | 16.68 | | | | | | *1359.12* | 5 | 4.53 | 21.00 | 4.63 | 6.45 | 8.13 | 22.15 | 37.98 | 53.85 | A41 |
| A42 | 9.24 | =A42 | 0.52 | 0.64 | 0.72 | *230.00* | N | 872.08 | 864.00 | 3.51% | 16.24 | | | | | | *1210.50* | 5 | 4.04 | 20.00 | 4.73 | 6.60 | 8.32 | 22.73 | 39.03 | 55.35 | A42 |
| A43 | 6.82 | =A43 | 0.52 | 0.64 | 0.72 | *212.38* | N | 863.91 | 859.03 | 2.30% | 16.77 | | | | | | *1208.80* | 5 | 4.03 | 20.00 | 4.73 | 6.60 | 8.32 | 16.77 | 28.81 | 40.85 | A43 |
| A44 | 8.44 | =A44 | 0.52 | 0.64 | 0.72 | *230.00* | N | 859.42 | 850.71 | 3.79% | 16.11 | | | | | | *1253.16* | 5 | 4.18 | 20.00 | 4.73 | 6.60 | 8.32 | 20.76 | 35.65 | 50.56 | A44 |
| A45 | 8.68 | =A45 | 0.52 | 0.64 | 0.72 | *230.00* | N | 851.27 | 839.83 | 4.97% | 15.03 | | | | | | *1295.78* | 5 | 4.32 | 19.00 | 4.84 | 6.75 | 8.51 | 21.85 | 37.50 | 53.18 | A45 |
| A46 | 5.06 | =A46 | 0.48 | 0.58 | 0.66 | *162.06* | N | 848.28 | 845.78 | 1.54% | 16.84 | | | | | | *698.18* | 5 | 2.33 | 19.00 | 4.84 | 6.75 | 8.51 | 11.69 | 19.85 | 28.36 | A46 |
| A47 | 5.55 | =A47 | 0.48 | 0.59 | 0.66 | *145.59* | N | 817.11 | 814.00 | 2.13% | 14.81 | | | | | | *725.71* | 5 | 2.42 | 17.00 | 5.05 | 7.04 | 8.89 | 13.49 | 22.92 | 32.77 | A47 |
| A48 | 2.31 | =A48 | 0.44 | 0.53 | 0.60 | *207.46* | N | 784.25 | 772.08 | 5.87% | 14.05 | | | | | | *457.01* | 5 | 1.52 | 15.00 | 5.26 | 7.34 | 9.27 | 5.35 | 8.98 | 12.95 | A48 |
| A49 | 0.62 | =A49 | 0.42 | 0.50 | 0.57 | *116.9* | N | 767.6 | 759.7 | 6.73% | 10.84 | | | | | | *60.27* | 5 | 0.20 | 11.00 | 6.08 | 8.56 | 10.89 | 1.57 | 2.64 | 3.85 | A49 |
| *CP1 | 344.21 | =OS-A1+CP20+A14+A17+A18 | 0.43 | 0.51 | 0.59 | *300.00* | N | 897.15 | 885.41 | 3.91% | 18.00 | *154.58* | N | 864.42 | 13.58% | 0.43 | *5993.79* | 5 | 19.98 | 38.00 | 3.34 | 4.66 | 5.85 | 490.41 | 820.51 | 1179.38 | *CP1 |
| *CP2 | 368.45 | =OS-A2 + OS-A3 + A1 + CP1 | 0.42 | 0.51 | 0.58 | *300.00* | N | 897.15 | 885.41 | 3.91% | 18.00 | *154.58* | N | 856.76 | 18.53% | 0.37 | *6515.50* | 5 | 21.72 | 40.00 | 3.26 | 4.54 | 5.71 | 509.83 | 850.80 | 1225.81 | *CP2 |
| CP3 | 81.67 | =A2 + CP22 | 0.36 | 0.43 | 0.50 | *300.00* | N | 825.00 | 823.36 | 0.55% | 20.00 | *650.00* | N | 802.31 | 3.24% | 3.72 | *2589.84* | 5 | 8.63 | 32.00 | 3.60 | 5.00 | 6.27 | 107.11 | 173.93 | 254.09 | CP3 |
| CP4 | 30.84 | =OS-A7 + OS-A8 + OS-A9 | 0.36 | 0.42 | 0.49 | *300.00* | N | 800.00 | 791.39 | 2.87% | 18.26 | *650.00* | N | 772.70 | 2.88% | 3.97 | *1061.30* | 5 | 3.54 | 25.00 | 4.21 | 5.85 | 7.36 | 46.74 | 75.77 | 111.22 | CP4 |
| CP5 | 34.63 | =A5+CP4 | 0.38 | 0.44 | 0.51 | *300.00* | N | 800.00 | 791.39 | 2.87% | 18.26 | *650.00* | N | 772.70 | 2.88% | 3.97 | *1447.58* | 5 | 4.83 | 27.00 | 4.00 | 5.56 | 6.98 | 52.06 | 85.07 | 123.95 | CP5 |
| CP6 | 8.90 | =A16+A19 | 0.52 | 0.64 | 0.72 | *240.00* | N | 818.40 | 811.28 | 2.97% | 17.07 | | | | | | *1440.11* | 5 | 4.80 | 21.00 | 4.63 | 6.45 | 8.13 | 21.43 | 36.74 | 52.10 | CP6 |
| CP7 | 13.82 | =A15+CP6 | 0.52 | 0.64 | 0.72 | *240.00* | N | 818.40 | 811.28 | 2.97% | 17.07 | | | | | | *1742.66* | 5 | 5.81 | 22.00 | 4.52 | 6.30 | 7.94 | 32.48 | 55.72 | 79.01 | CP7 |
| CP8 | 18.72 | =A12+CP7 | 0.52 | 0.64 | 0.72 | *240.00* | N | 818.40 | 811.28 | 2.97% | 17.07 | | | | | | *1959.18* | 5 | 6.53 | 23.00 | 4.42 | 6.15 | 7.74 | 43.03 | 73.68 | 104.32 | CP8 |
| CP9 | 23.75 | =A11+CP8 | 0.52 | 0.64 | 0.72 | *240.00* | N | 818.40 | 811.28 | 2.97% | 17.07 | | | | | | *3069.04* | 5 | 10.23 | 27.00 | 4.00 | 5.56 | 6.98 | 49.40 | 84.51 | 119.36 | CP9 |
| CP10 | 10.09 | =A22+A23 | 0.52 | 0.64 | 0.72 | *138.72* | N | 823.40 | 821.02 | 1.71% | 15.51 | | | | | | *1343.95* | 5 | 4.48 | 19.00 | 4.84 | 6.75 | 8.51 | 25.39 | 43.59 | 61.82 | CP10 |
| CP11 | 14.27 | =A24+A25 | 0.52 | 0.64 | 0.72 | *172.13* | N | 830.48 | 827.74 | 1.59% | 16.75 | | | | | | *1474.05* | 5 | 4.91 | 21.00 | 4.63 | 6.45 | 8.13 | 34.36 | 58.91 | 83.53 | CP11 |
| CP12 | 20.32 | =A28+A34+A35 | 0.52 | 0.64 | 0.72 | *240.00* | N | 849.61 | 846.08 | 1.47% | 20.00 | | | | | | *878.01* | 5 | 2.93 | 22.00 | 4.52 | 6.30 | 7.94 | 47.76 | 81.93 | 116.17 | CP12 |
| CP13 | 17.52 | =A29+A31 | 0.51 | 0.62 | 0.70 | *177.21* | N | 830.22 | 828.00 | 1.25% | 17.93 | | | | | | *1511.81* | 5 | 5.04 | 22.00 | 4.52 | 6.30 | 7.94 | 40.02 | 68.42 | 97.23 | CP13 |
| CP14 | 27.12 | =A30+CP12 | 0.51 | 0.62 | 0.70 | *240.00* | N | 849.61 | 846.08 | 1.47% | 20.00 | | | | | | *1725.42* | 5 | 5.75 | 25.00 | 4.21 | 5.85 | 7.36 | 57.75 | 98.44 | 139.63 | CP14 |
| CP15 | 11.10 | =A26+A27 | 0.52 | 0.64 | 0.72 | *245.00* | N | 826.41 | 819.23 | 2.93% | 17.14 | | | | | | *858.69* | 5 | 2.86 | 20.00 | 4.73 | 6.60 | 8.32 | 27.30 | 46.89 | 66.49 | CP15 |
| CP16 | 18.14 | =A38+A39+A40 | 0.51 | 0.63 | 0.71 | *144.96* | N | 880.25 | 877.33 | 2.02% | 14.98 | | | | | | *1494.95* | 5 | 4.98 | 19.00 | 4.84 | 6.75 | 8.51 | 45.10 | 77.31 | 109.75 | CP16 |
| CP17 | 16.06 | =A42+A43 | 0.52 | 0.64 | 0.72 | *212.38* | N | 863.91 | 859.03 | 2.30% | 16.77 | | | | | | *1208.80* | 5 | 4.03 | 20.00 | 4.73 | 6.60 | 8.32 | 39.50 | 67.84 | 96.21 | CP17 |
| CP18 | 27.02 | =A36+A46+CP16 | 0.51 | 0.62 | 0.70 | *144.96* | N | 880.25 | 877.33 | 2.02% | 14.98 | | | | | | *1889.96* | 5 | 6.30 | 21.00 | 4.63 | 6.45 | 8.13 | 63.53 | 108.61 | 154.31 | CP18 |
| CP19 | 72.95 | =A37+A44+A45+A47+CP17+CP18 | 0.51 | 0.63 | 0.71 | *144.96* | N | 880.25 | 877.33 | 2.02% | 14.98 | | | | | | *2643.41* | 5 | 8.81 | 23.00 | 4.42 | 6.15 | 7.74 | 165.26 | 282.52 | 400.47 | CP19 |
| CP20 | 100.24 | =OS-A11 + A21+CP15+CP19 | 0.50 | 0.62 | 0.69 | *144.96* | N | 880.25 | 877.33 | 2.02% | 14.98 | | | | | | *3244.06* | 5 | 10.81 | 25.00 | 4.21 | 5.85 | 7.36 | 212.09 | 361.25 | 512.72 | CP20 |
| CP21 | 112.87 | =OS-A12 + CP20 | 0.49 | 0.60 | 0.67 | *144.96* | N | 880.25 | 877.33 | 2.02% | 14.98 | | | | | | *3700.88* | 5 | 12.34 | 27.00 | 4.00 | 5.56 | 6.98 | 220.59 | 374.54 | 531.67 | CP21 |
| CP22 | 77.57 | =OS-3.1 + OS-A4 + OS-A5 + OS-A6 | 0.36 | 0.42 | 0.49 | *300.00* | N | 825.00 | 823.36 | 0.55% | 20.00 | *650.00* | N | 802.31 | 3.24% | 3.72 | *1777.70* | 5 | 5.93 | 29.00 | 3.79 | 5.26 | 6.60 | 106.08 | 171.83 | 251.47 | CP22 |
| CP23 | 2.93 | =A48+A49 | 0.43 | 0.52 | 0.60 | *207.5* | N | 784.3 | 772.1 | 5.87% | 14.05 | | | | | | *693.01* | 5 | 2.31 | 16.00 | 5.15 | 7.19 | 9.08 | 6.56 | 11.02 | 15.90 | CP23 |

* DENOTES DRAINAGE AREA ANALYZED USING THE SCS HYDROLOGY METHOD DUE TO DRAINAGE AREA SIZE AND DETENTION CONSIDERATIONS. ALL HYDRAULIC CALCULATIONS FOR DRAINAGE STRUCTURES ASSOCIATED WITH THESE DRAINAGE AREAS SHOULD BE DERIVED FROM THE SCS METHOD HYDROLOGY CHART FOUND ON PAGE C6.04.

CUDEENGINEERS.COM
4122 Pond Hill Road, Suite 101
San Antonio, Texas 78231
P:(210) 681.2951 F: (210) 523.7112

**GRACE VALLEY RANCH PHASE 8**

OVERALL DRAINAGE MASTER PLAN CALCULATIONS

**DATE** 11/10/2025
**PROJECT NO.** 03499.010
**DRAWN BY** JK/AR/JF/RB
**CHECKED BY** KMH

**REVISIONS**
1.
2.
3.
4.
5.
6.
7.
8.
9.

STATE OF TEXAS — KYLE M. HUDEK — 138753 — LICENSED PROFESSIONAL ENGINEER — 11/11/2025

**CUDE ENGINEERS**
TBPE No. 455
TBPLS No. 10048500

**C6.01**

REPRODUCTION OF THE ORIGINAL SIGNED AND SEALED PLAN AND/OR ELECTRONIC MEDIA MAY HAVE BEEN INADVERTENTLY ALTERED. CONTRACTOR IS RESPONSIBLE FOR VERIFYING THE SCALE OF THE DOCUMENT AND CONTACTING CUDE ENGINEERS TO VERIFY DISCREPANCIES PRIOR TO CONSTRUCTION.

## LEGEND

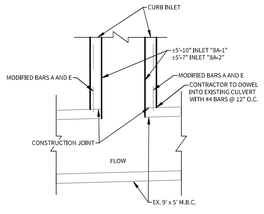
EARTHEN CHANNEL

CONCRETE RIP-RAP

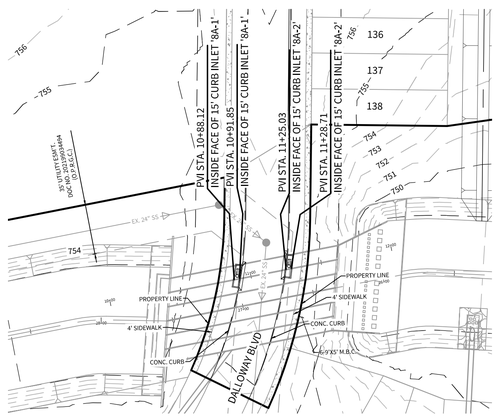
8"X12" ROCK RUBBLE

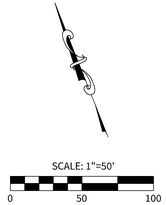
### KEYNOTES

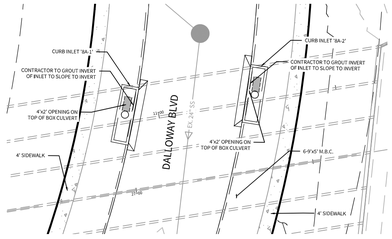
1. 20' ELECTRIC, GAS, TELEPHONE, AND CABLE TELEVISION EASEMENT & BUILDING SETBACK LINE
2. 15' ELECTRIC, GAS, TELEPHONE, AND CABLE TELEVISION EASEMENT & BUILDING SETBACK LINE




**CURB INLET & M.B.C. CONNECTION DETAIL**
(NOT TO SCALE)



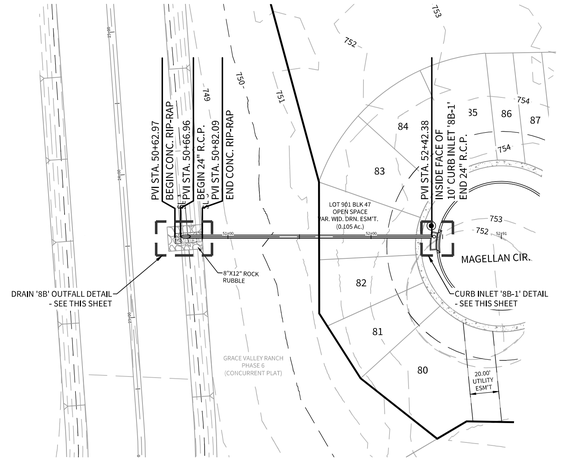




DRAIN OUTLET STRUCTURE DETAIL
(SCALE: 1"=20')

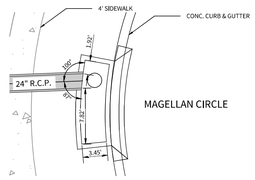
# DRAIN '8A'

STA. 10+88.12 TO STA. 11+28.71

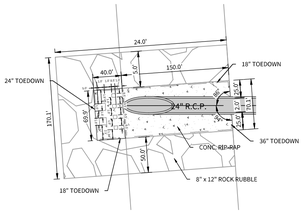



# DRAIN '8B'


STA. 50+62.97 TO STA. 52+42.38




CURB INLET '8B-1' DETAIL
(SCALE: 1"=10')



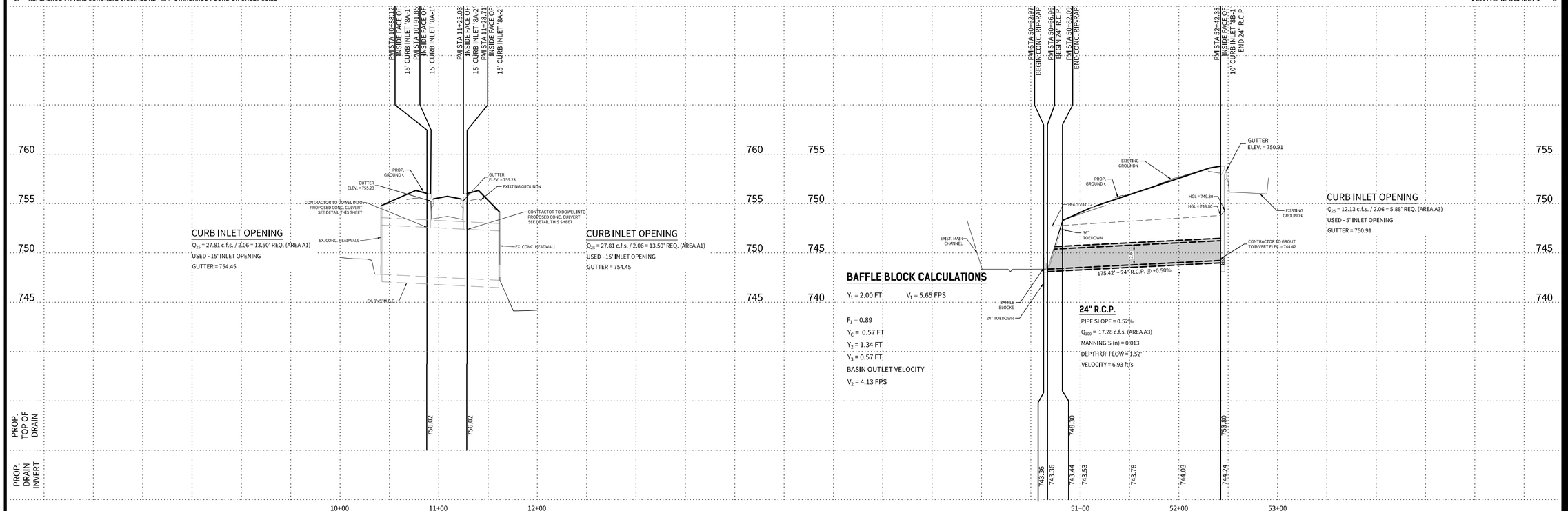

DRAIN '8B' OUTFALL DETAIL
(SCALE: 1"=10')




**NOTES:**

1. **ALL CONCRETE LINING SHALL DEVELOP A MINIMUM COMPRESSIVE STRENGTH OF NOT LESS THAN 3000 PSI IN 28 DAYS.**
2. **85% OF CHANNEL SURFACE MUST HAVE ESTABLISHED VEGETATION PRIOR TO ACCEPTANCE OF THE CHANNEL BY THE CITY OF SANTA CLARA & GUADALUPE COUNTY. HYDROMULCH PAY ITEM TO INCLUDE SOIL, SEEDING, OR SODDING, AND WATERING FOR THE TIME PERIOD NEEDED TO ACHIEVE 85% VEGETATION.**
3. **REFERENCE TYPICAL CONCRETE CHANNEL RIP-RAP STANDARDS FOUND ON SHEET C6.01**

HORIZONTAL SCALE: 1" = 50'
VERTICAL SCALE: 1" = 5'





CUDEENGINEERS.COM

4122 Pond Hill Road, Suite 101
San Antonio, Texas 78231
P:(210) 681.2951 F: (210) 523.7112


**GRACE VALLEY RANCH PHASE 8**

DRAINAGE PLAN & PROFILE - DRAIN '8A, 8B'

**DATE**
11/11/2025

**PROJECT NO.**
03499.010

**DRAWN BY**
JK/AR/JF/RB

**CHECKED BY**
KMH

**REVISIONS**
1.
2.
3.
4.
5.
6.
7.
8.
9.

STATE OF TEXAS
KYLE M. HUDEK
138753
LICENSED
PROFESSIONAL ENGINEER
11/11/2025

**CUDE ENGINEERS**
TBPE No. 455
TBPLS No. 10048500

**C6.02**


REPRODUCTION OF THE ORIGINAL SIGNED AND SEALED PLAN AND/OR ELECTRONIC MEDIA MAY HAVE BEEN INADVERTENTLY ALTERED. CONTRACTOR IS RESPONSIBLE FOR VERIFYING THE SCALE OF THE DOCUMENT AND CONTACTING CUDE ENGINEERS TO VERIFY DISCREPANCIES PRIOR TO CONSTRUCTION.

## LEGEND

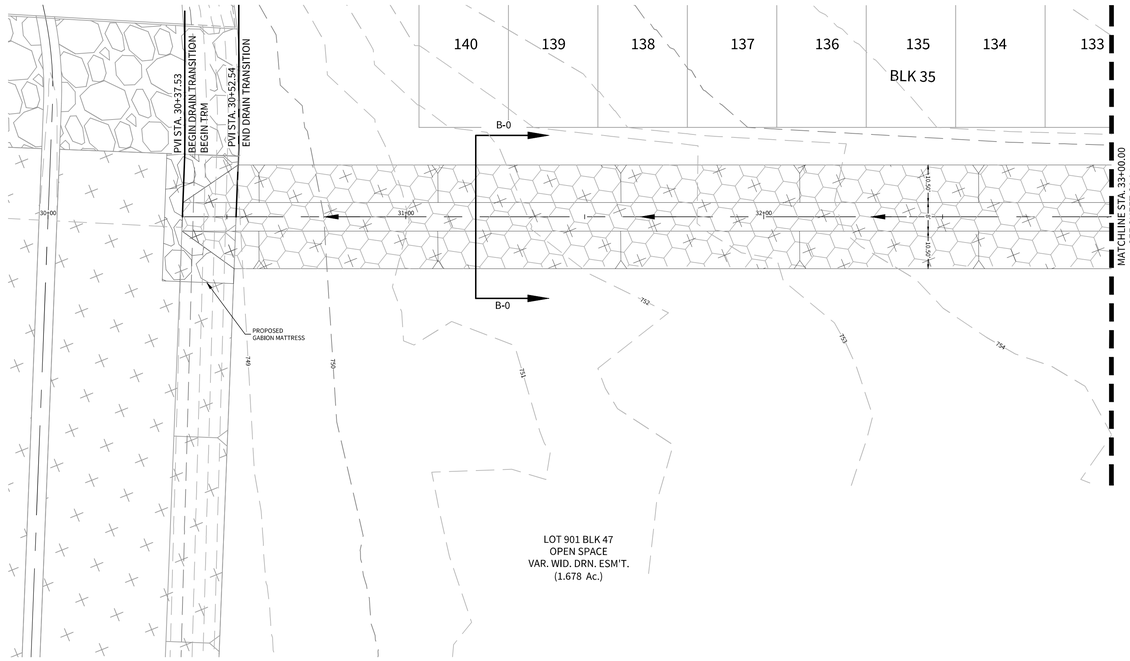
EARTHEN CHANNEL

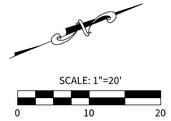
CONCRETE RIP-RAP

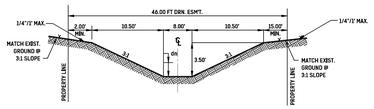
TURF REINFORCEMENT MAT

### KEYNOTES

1. 20' ELECTRIC, GAS, TELEPHONE, AND CABLE TELEVISION EASEMENT & BUILDING SETBACK LINE
2. 10' ELECTRIC, GAS, TELEPHONE, AND CABLE TELEVISION EASEMENT & BUILDING SETBACK LINE




**DRAIN "B-0" SECTION** (N.T.S.)

| MAIN CHANNEL HYDRAULIC SUMMARY | | |
|---|---|---|
| SECTION | "B0" | "B0" |
| STATION | 30+52.54 - 31+50.00 | 31+50.00 - 33+50.00 |
| $Q_{100}$ (cfs) | 273.93 | 273.93 |
| n | 0.035 | 0.035 |
| S (%) | 2.85 | 1.06 |
| D (ft) | 3.50 | 3.50 |
| $d_n$ (ft) | 2.21 | 2.81 |
| V (fps) | 9.09 | 6.32 |

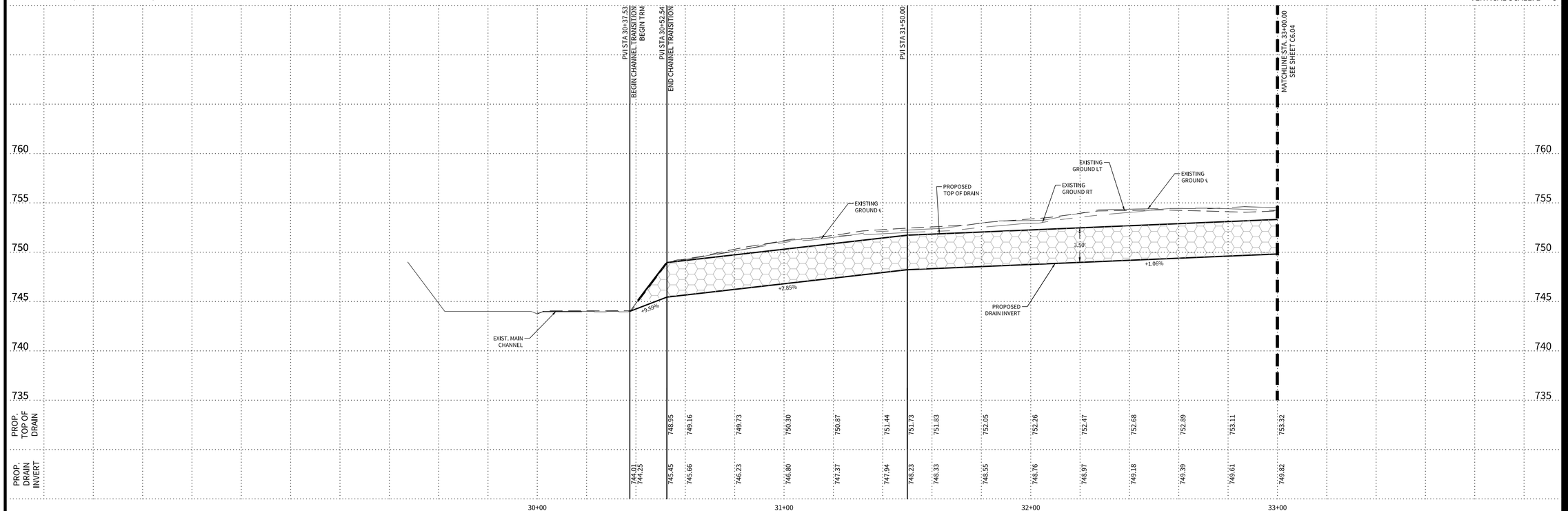
**NOTES:**

1. **ALL CONCRETE LINING SHALL DEVELOP A MINIMUM COMPRESSIVE STRENGTH OF NOT LESS THAN 3000 PSI IN 28 DAYS.**
2. **85% OF CHANNEL SURFACE MUST HAVE ESTABLISHED VEGETATION PRIOR TO ACCEPTANCE OF THE CHANNEL BY THE CITY OF SANTA CLARA & GUADALUPE COUNTY. HYDROMULCH PAY ITEM TO INCLUDE SOIL, SEEDING, OR SODDING, AND WATERING FOR THE TIME PERIOD NEEDED TO ACHIEVE 85% VEGETATION.**
3. **REFERENCE TYPICAL CONCRETE CHANNEL RIP-RAP STANDARDS FOUND ON SHEET C6.01**

# CHANNEL 8B

STA. 30+37.53 TO STA. 33+00.00

HORIZONTAL SCALE: 1" = 20'
VERTICAL SCALE: 1" = 5'





CUDEENGINEERS.COM

4122 Pond Hill Road, Suite 101
San Antonio, Texas 78231
P:(210) 681.2951 F: (210) 523.7112


**GRACE VALLEY RANCH**
**PHASE 8**

DRAINAGE PLAN & PROFILE - CHANNEL 8B

**DATE**
11/11/2025

**PROJECT NO.**
03499.010

**DRAWN BY**
JK/AR/JF/RB

**CHECKED BY**
KMH

**REVISIONS**
1.
2.
3.
4.
5.
6.
7.
8.
9.

STATE OF TEXAS
KYLE M. HUDEK
138753
LICENSED
PROFESSIONAL ENGINEER
11/11/2025

**CUDE ENGINEERS**
TBPE No. 455
TBPLS No. 10048500

**C6.03**


REPRODUCTION OF THE ORIGINAL SIGNED AND SEALED PLAN AND/OR ELECTRONIC MEDIA MAY HAVE BEEN INADVERTENTLY ALTERED. CONTRACTOR IS RESPONSIBLE FOR VERIFYING THE SCALE OF THE DOCUMENT AND CONTACTING CUDE ENGINEERS TO VERIFY DISCREPANCIES PRIOR TO CONSTRUCTION.



P:\03499\PHASE2-3\WorkFiles\CIVIL\04 CHANNEL\C PLANS PROFILE - CHANNEL 8A.dwg 2025.11.11 11:56am pmolligan

## LEGEND

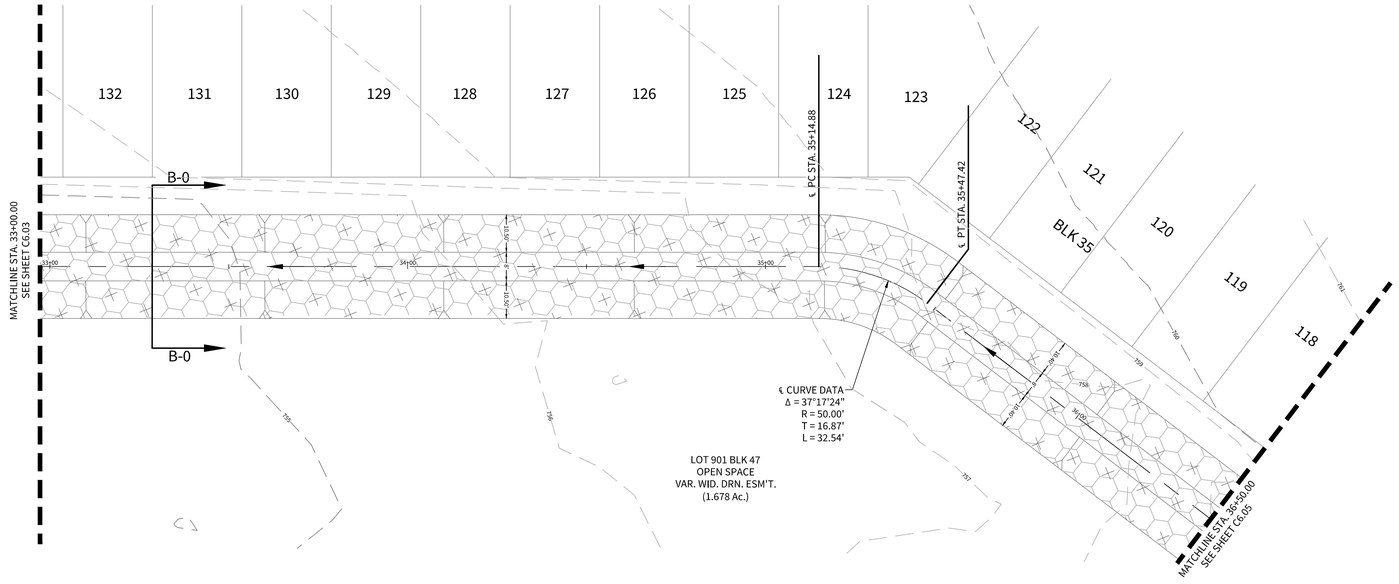
EARTHEN CHANNEL

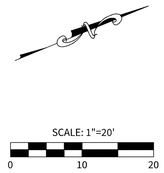
CONCRETE RIP-RAP

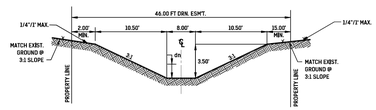
TURF REINFORCEMENT MAT

### KEYNOTES

1. 20' ELECTRIC, GAS, TELEPHONE, AND CABLE TELEVISION EASEMENT & BUILDING SETBACK LINE
2. 10' ELECTRIC, GAS, TELEPHONE, AND CABLE TELEVISION EASEMENT & BUILDING SETBACK LINE




**DRAIN "B-0" SECTION** (N.T.S.)

| MAIN CHANNEL HYDRAULIC SUMMARY | | |
|---|---|---|
| SECTION | "B0" | "B0" |
| STATION | 31+50.00 - 33+50.00 | 33+50.00 - 36+87.71 |
| $Q_{100}$ (cfs) | 273.93 | 273.93 |
| n | .035 | 0.035 |
| S (%) | 1.06 | 0.70 |
| D (ft) | 3.50 | 3.50 |
| $d_n$ (ft) | 2.81 | 2.99 |
| V (fps) | 6.32 | 5.40 |

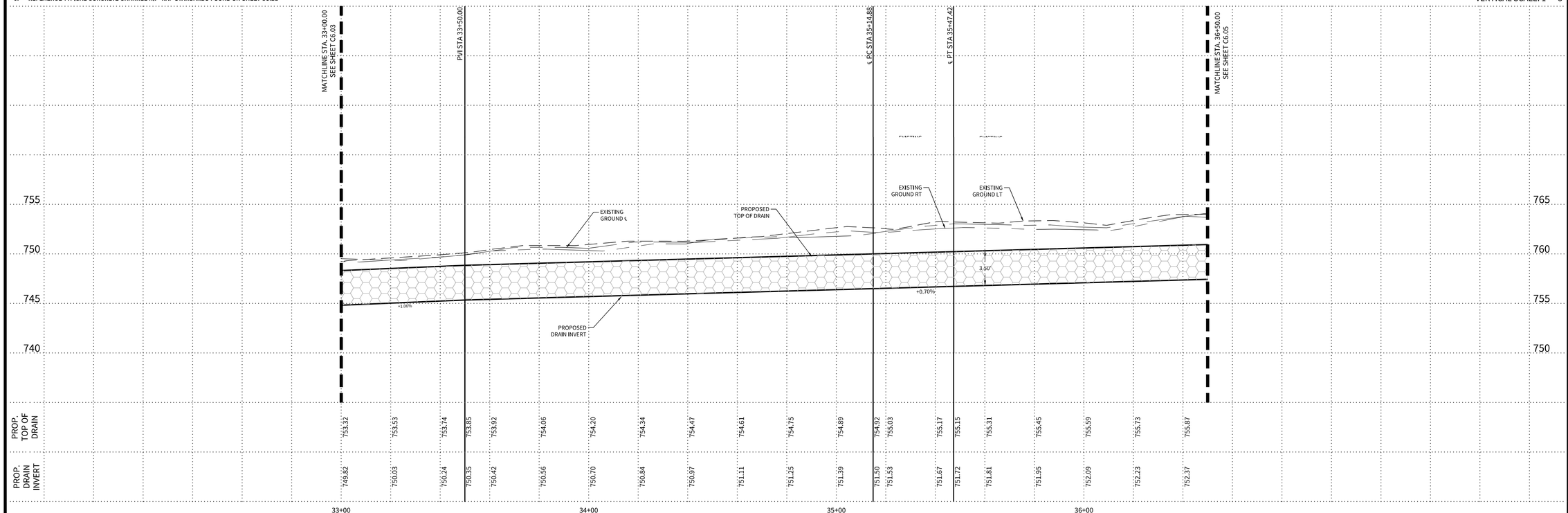
**NOTES:**

1. **ALL CONCRETE LINING SHALL DEVELOP A MINIMUM COMPRESSIVE STRENGTH OF NOT LESS THAN 3000 PSI IN 28 DAYS.**
2. **85% OF CHANNEL SURFACE MUST HAVE ESTABLISHED VEGETATION PRIOR TO ACCEPTANCE OF THE CHANNEL BY THE CITY OF SANTA CLARA & GUADALUPE COUNTY. HYDROMULCH PAY ITEM TO INCLUDE SOIL, SEEDING, OR SODDING, AND WATERING FOR THE TIME PERIOD NEEDED TO ACHIEVE 85% VEGETATION.**
3. **REFERENCE TYPICAL CONCRETE CHANNEL RIP-RAP STANDARDS FOUND ON SHEET C6.01**

# CHANNEL 8B

STA. 33+00.00 TO STA. 36+50.00

HORIZONTAL SCALE: 1" = 20'
VERTICAL SCALE: 1" = 5'





CUDEENGINEERS.COM

4122 Pond Hill Road, Suite 101
San Antonio, Texas 78231
P:(210) 681.2951 F: (210) 523.7112


**GRACE VALLEY RANCH PHASE 8**

DRAINAGE PLAN & PROFILE - CHANNEL 8B

**DATE**
11/10/2025

**PROJECT NO.**
03499.010

**DRAWN BY**
JK/AR/JF/RB

**CHECKED BY**
KMH

**REVISIONS**
1.
2.
3.
4.
5.
6.
7.
8.
9.

STATE OF TEXAS
KYLE M. HUDEK
138753
LICENSED
PROFESSIONAL ENGINEER
11/11/2025

**CUDE ENGINEERS**
TBPE No. 455
TBPLS No. 10048500

**C6.04**


REPRODUCTION OF THE ORIGINAL SIGNED AND SEALED PLAN AND/OR ELECTRONIC MEDIA MAY HAVE BEEN INADVERTENTLY ALTERED. CONTRACTOR IS RESPONSIBLE FOR VERIFYING THE SCALE OF THE DOCUMENT AND CONTACTING CUDE ENGINEERS TO VERIFY DISCREPANCIES PRIOR TO CONSTRUCTION.

## LEGEND

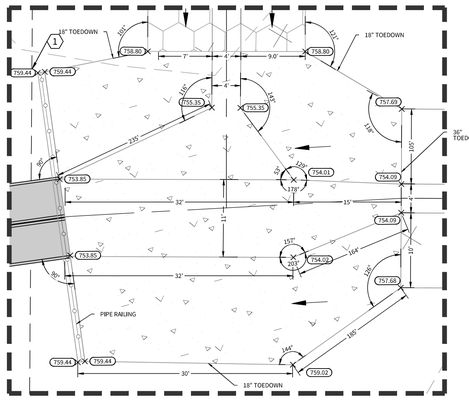
EARTHEN CHANNEL

CONCRETE RIP-RAP

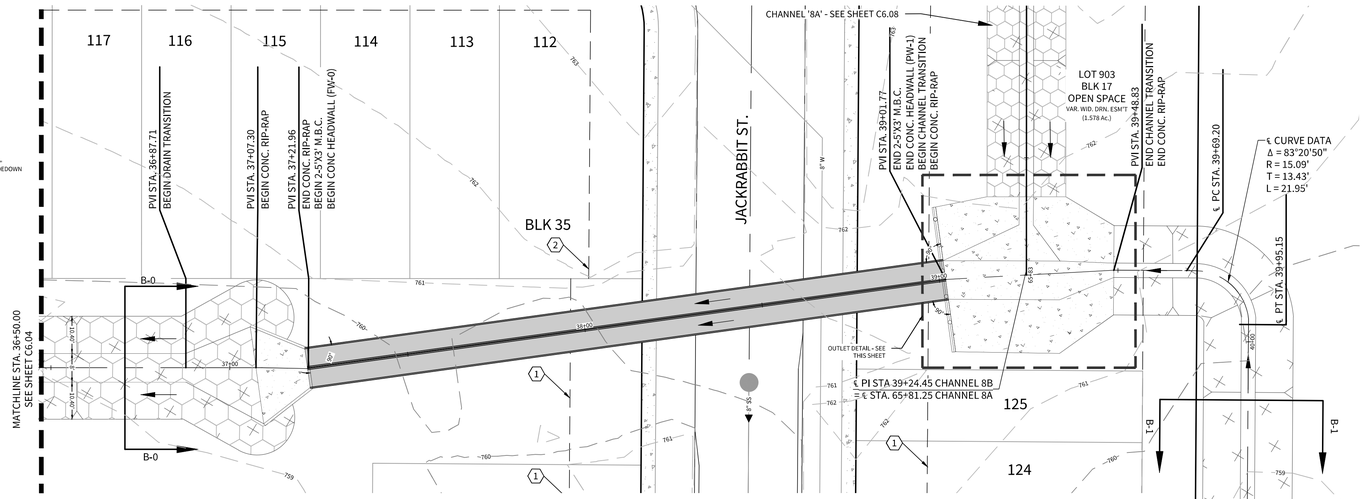
TURF REINFORCEMENT MAT

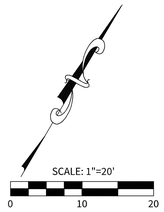
KEYNOTES

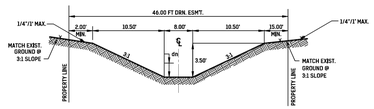
1. 20' ELECTRIC, GAS, TELEPHONE, AND CABLE TELEVISION EASEMENT & BUILDING SETBACK LINE
2. 10' ELECTRIC, GAS, TELEPHONE, AND CABLE TELEVISION EASEMENT & BUILDING SETBACK LINE



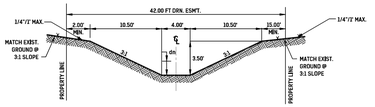

**OUTLET DETAIL**
SCALE: 1" = 10'




**DRAIN "B-0" SECTION** (N.T.S.)




**DRAIN "B-1" SECTION** (N.T.S.)

| MAIN CHANNEL HYDRAULIC SUMMARY | | |
|---|---|---|
| SECTION | "B0" | "B1" |
| STATION | 33+50.00 - 36+87.71 | 39+48.83 - 42+52.48 |
| $Q_{100}$ (cfs) | 273.93 | 145.02 |
| n | 0.035 | 0.035 |
| S (%) | 0.70 | 0.50 |
| D (ft) | 3.50 | 3.50 |
| $d_n$ (ft) | 2.99 | 2.83 |
| V (fps) | 5.40 | 4.10 |

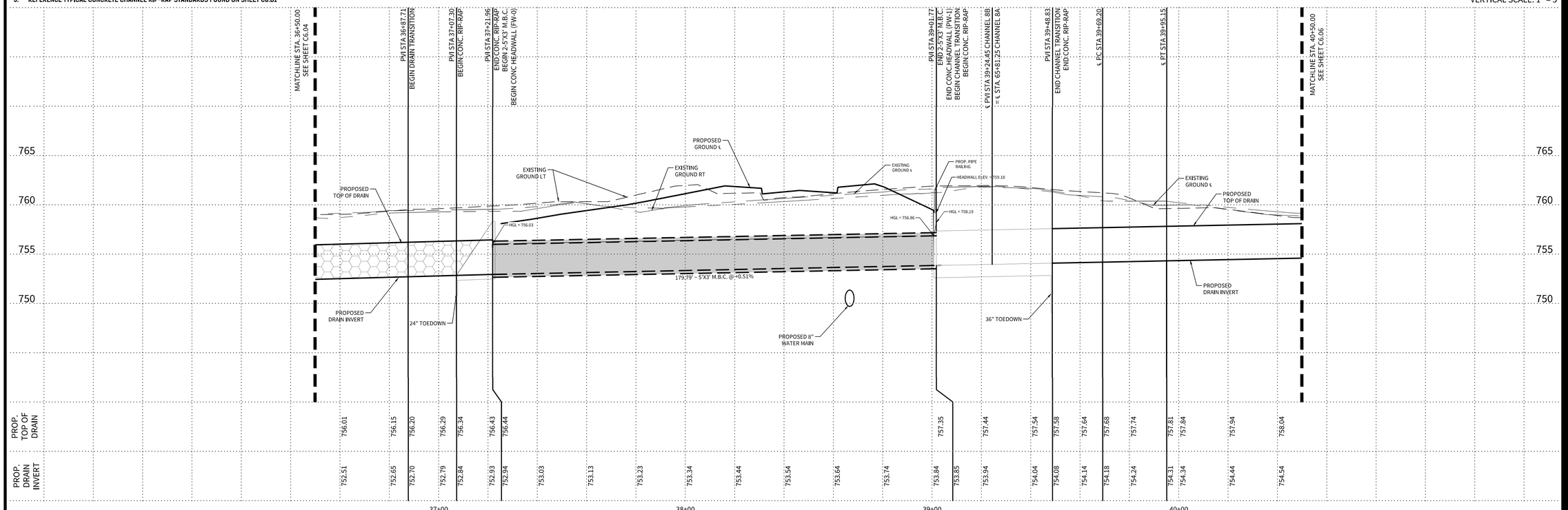
**NOTES:**

1. **ALL CONCRETE LINING SHALL DEVELOP A MINIMUM COMPRESSIVE STRENGTH OF NOT LESS THAN 3000 PSI IN 28 DAYS.**
2. **85% OF CHANNEL SURFACE MUST HAVE ESTABLISHED VEGETATION PRIOR TO ACCEPTANCE OF THE CHANNEL BY THE CITY OF SANTA CLARA & GUADALUPE COUNTY. HYDROMULCH PAY ITEM TO INCLUDE SOIL, SEEDING, OR SODDING, AND WATERING FOR THE TIME PERIOD NEEDED TO ACHIEVE 85% VEGETATION.**
3. **REFERENCE TYPICAL CONCRETE CHANNEL RIP-RAP STANDARDS FOUND ON SHEET C6.01**

# CHANNEL 8B

## STA. 36+50.00 TO STA. 40+50.00

HORIZONTAL SCALE: 1" = 20'
VERTICAL SCALE: 1" = 5'





CUDEENGINEERS.COM

EST. 1980 CUDE ENGINEERS

4122 Pond Hill Road, Suite 101
San Antonio, Texas 78231
P:(210) 681.2951 F: (210) 523.7112


**GRACE VALLEY RANCH PHASE 8**

DRAINAGE PLAN & PROFILE - CHANNEL 8B

**DATE**
11/11/2025

**PROJECT NO.**
03499.010

**DRAWN BY**
JK/AR/JF/RB

**CHECKED BY**
KMH

**REVISIONS**
1.
2.
3.
4.
5.
6.
7.
8.
9.

STATE OF TEXAS
KYLE M. HUDEK
138753
LICENSED
PROFESSIONAL ENGINEER
11/11/2025

**CUDE ENGINEERS**
TBPE No. 455
TBPLS No. 10048500

**C6.05**


REPRODUCTION OF THE ORIGINAL SIGNED AND SEALED PLAN AND/OR ELECTRONIC MEDIA MAY HAVE BEEN INADVERTENTLY ALTERED. CONTRACTOR IS RESPONSIBLE FOR VERIFYING THE SCALE OF THE DOCUMENT AND CONTACTING CUDE ENGINEERS TO VERIFY DISCREPANCIES PRIOR TO CONSTRUCTION.

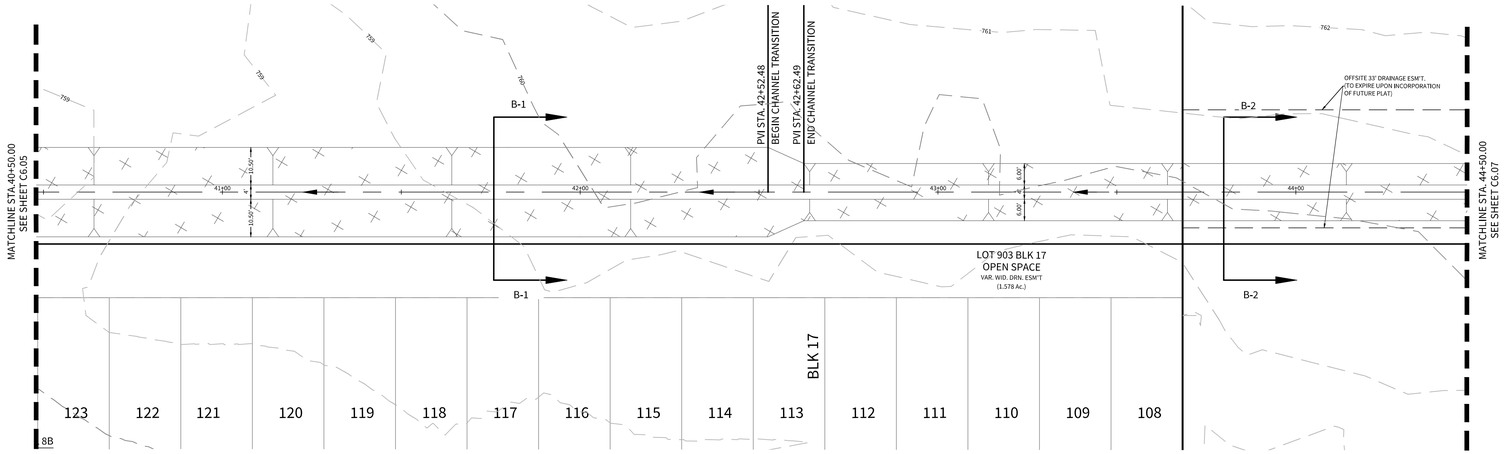
LEGEND

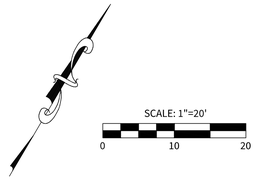
EARTHEN CHANNEL

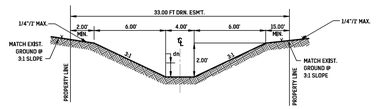
TURF REINFORCEMENT MAT

KEYNOTES

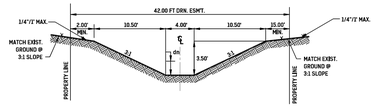
1. 20' ELECTRIC, GAS, TELEPHONE, AND CABLE TELEVISION EASEMENT & BUILDING SETBACK LINE
2. 10' ELECTRIC, GAS, TELEPHONE, AND CABLE TELEVISION EASEMENT & BUILDING SETBACK LINE




**DRAIN "B-2" SECTION** (N.T.S.)




**DRAIN "B-1" SECTION** (N.T.S.)

| MAIN CHANNEL HYDRAULIC SUMMARY | | |
|---|---|---|
| SECTION | "B1" | "B2" |
| STATION | 39+48.83 - 42+52.48 | 42+62.49 - 46+00.13 |
| $Q_{100}$ (cfs) | 145.02 | 34.54 |
| n | 0.035 | 0.035 |
| S (%) | 0.50 | 0.69 |
| D (ft) | 3.50 | 2.00 |
| $d_n$ (ft) | 2.83 | 1.34 |
| V (fps) | 4.10 | 3.21 |

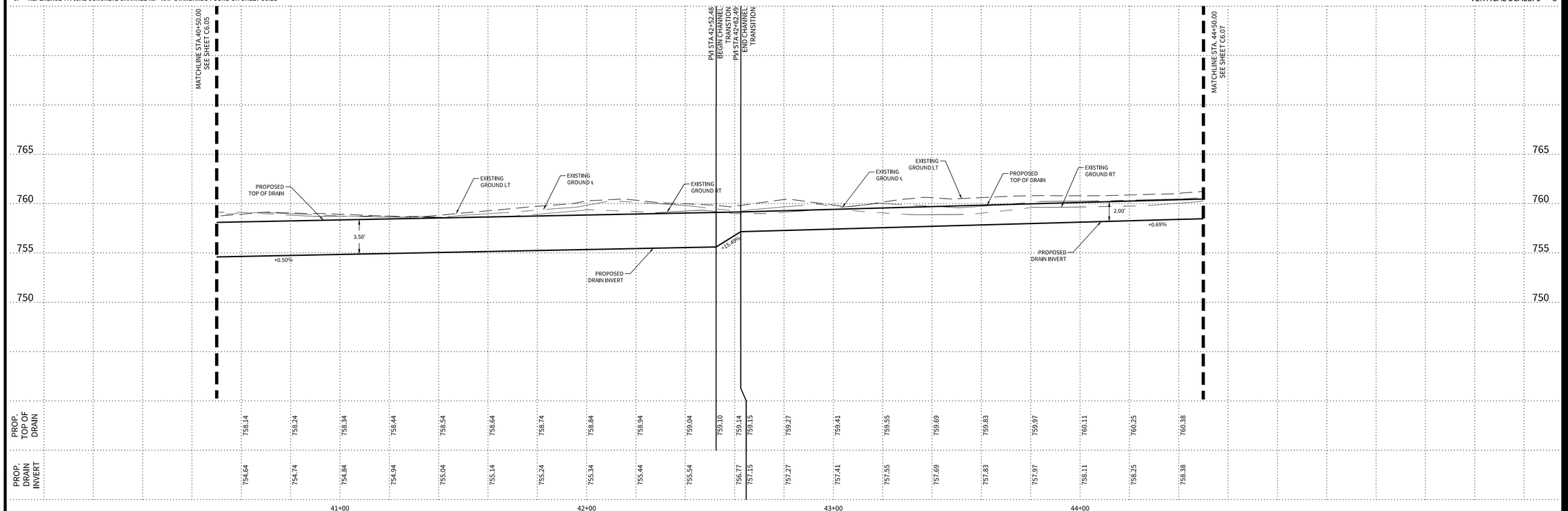
**NOTES:**

1. **ALL CONCRETE LINING SHALL DEVELOP A MINIMUM COMPRESSIVE STRENGTH OF NOT LESS THAN 3000 PSI IN 28 DAYS.**
2. **85% OF CHANNEL SURFACE MUST HAVE ESTABLISHED VEGETATION PRIOR TO ACCEPTANCE OF THE CHANNEL BY THE CITY OF SANTA CLARA & GUADALUPE COUNTY. HYDROMULCH PAY ITEM TO INCLUDE SOIL, SEEDING, OR SODDING, AND WATERING FOR THE TIME PERIOD NEEDED TO ACHIEVE 85% VEGETATION.**
3. **REFERENCE TYPICAL CONCRETE CHANNEL RIP-RAP STANDARDS FOUND ON SHEET C6.01**

# CHANNEL 8B

## STA. 40+50.00 TO STA. 44+50.00

HORIZONTAL SCALE: 1" = 20'
VERTICAL SCALE: 1" = 5'





CUDEENGINEERS.COM

4122 Pond Hill Road, Suite 101
San Antonio, Texas 78231
P:(210) 681.2951 F: (210) 523.7112


**GRACE VALLEY RANCH PHASE 8**

DRAINAGE PLAN & PROFILE - CHANNEL 8B

**DATE**
11/11/2025

**PROJECT NO.**
03499.010

**DRAWN BY**
JK/AR/JF/RB

**CHECKED BY**
KMH

**REVISIONS**
1.
2.
3.
4.
5.
6.
7.
8.
9.





**CUDE ENGINEERS**
TBPE No. 455
TBPLS No. 10048500


**C6.06**

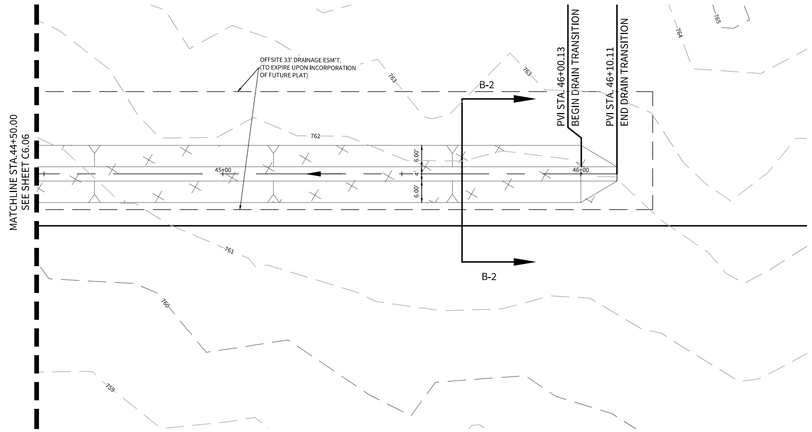

REPRODUCTION OF THE ORIGINAL SIGNED AND SEALED PLAN AND/OR ELECTRONIC MEDIA MAY HAVE BEEN INADVERTENTLY ALTERED. CONTRACTOR IS RESPONSIBLE FOR VERIFYING THE SCALE OF THE DOCUMENT AND CONTACTING CUDE ENGINEERS TO VERIFY DISCREPANCIES PRIOR TO CONSTRUCTION.

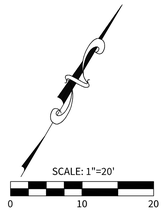
## LEGEND

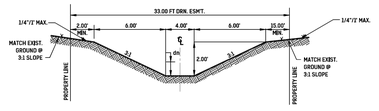
EARTHEN CHANNEL

## KEYNOTES

1. 20' ELECTRIC, GAS, TELEPHONE, AND CABLE TELEVISION EASEMENT & BUILDING SETBACK LINE
2. 10' ELECTRIC, GAS, TELEPHONE, AND CABLE TELEVISION EASEMENT & BUILDING SETBACK LINE




**DRAIN "B-2" SECTION** (N.T.S.)

| MAIN CHANNEL HYDRAULIC SUMMARY | |
|---|---|
| SECTION | "B2" |
| STATION | 42+62.49 - 46+00.13 |
| $Q_{100}$ (cfs) | 34.54 |
| n | 0.035 |
| S (%) | 0.69 |
| D (ft) | 2.00 |
| $d_n$ (ft) | 1.34 |
| V (fps) | 3.21 |

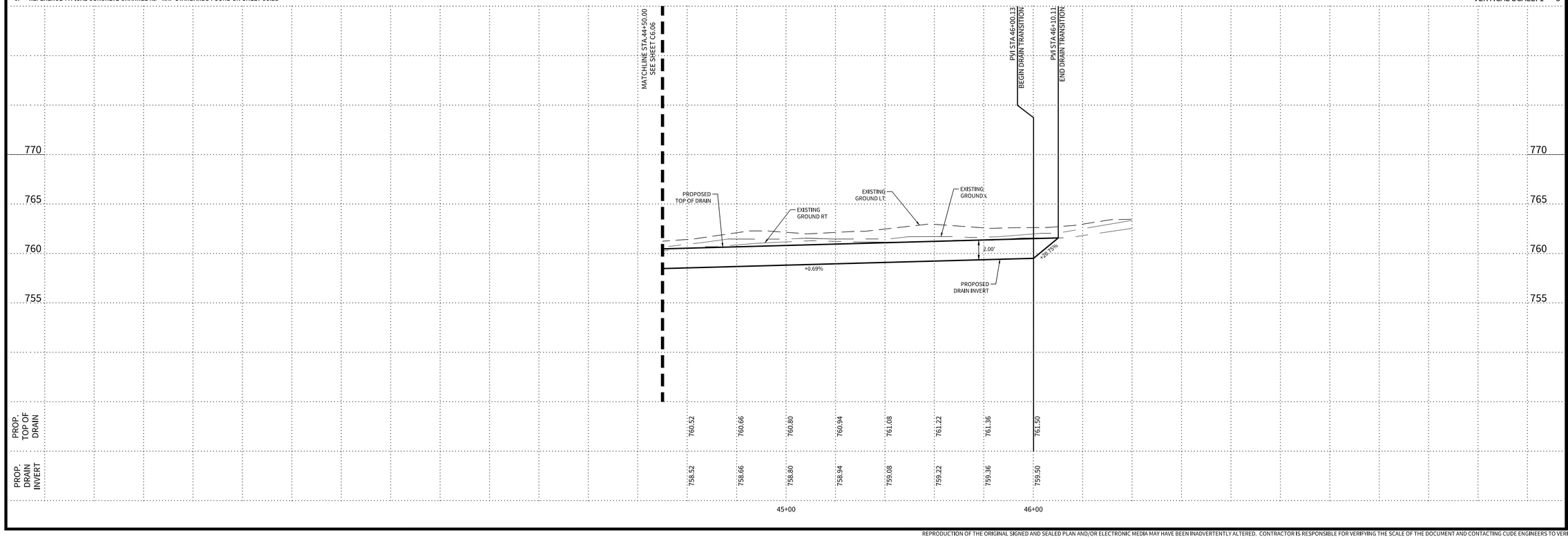
**NOTES:**

1. **ALL CONCRETE LINING SHALL DEVELOP A MINIMUM COMPRESSIVE STRENGTH OF NOT LESS THAN 3000 PSI IN 28 DAYS.**
2. **85% OF CHANNEL SURFACE MUST HAVE ESTABLISHED VEGETATION PRIOR TO ACCEPTANCE OF THE CHANNEL BY THE CITY OF SANTA CLARA & GUADALUPE COUNTY. HYDROMULCH PAY ITEM TO INCLUDE SOIL, SEEDING, OR SODDING, AND WATERING FOR THE TIME PERIOD NEEDED TO ACHIEVE 85% VEGETATION.**
3. **REFERENCE TYPICAL CONCRETE CHANNEL RIP-RAP STANDARDS FOUND ON SHEET C6.01**

# CHANNEL 8B

STA. 44+50.00 TO STA. 46+10.11

HORIZONTAL SCALE: 1" = 20'
VERTICAL SCALE: 1" = 5'





CUDEENGINEERS.COM

4122 Pond Hill Road, Suite 101
San Antonio, Texas 78231
P:(210) 681.2951 F: (210) 523.7112


**GRACE VALLEY RANCH PHASE 8**

DRAINAGE PLAN & PROFILE - CHANNEL 8B

**DATE**
11/11/2025

**PROJECT NO.**
03499.010

**DRAWN BY**
JK/AR/JF/RB

**CHECKED BY**
KMH

**REVISIONS**

1.
2.
3.
4.
5.
6.
7.
8.
9.

STATE OF TEXAS
KYLE M. HUDEK
138753
LICENSED
PROFESSIONAL ENGINEER

11/11/2025

**CUDE ENGINEERS**
TBPE No. 455
TBPLS No. 10048500

**C6.07**


P:\03499\03-DWG\Admin\05-SUBMITTALS & DRAWINGS\C PLAN & PROFILE - CHANNEL 8.dwg 2025/11/11 12:05pm ameldgaard

© 2025 CUDE ENGINEERS

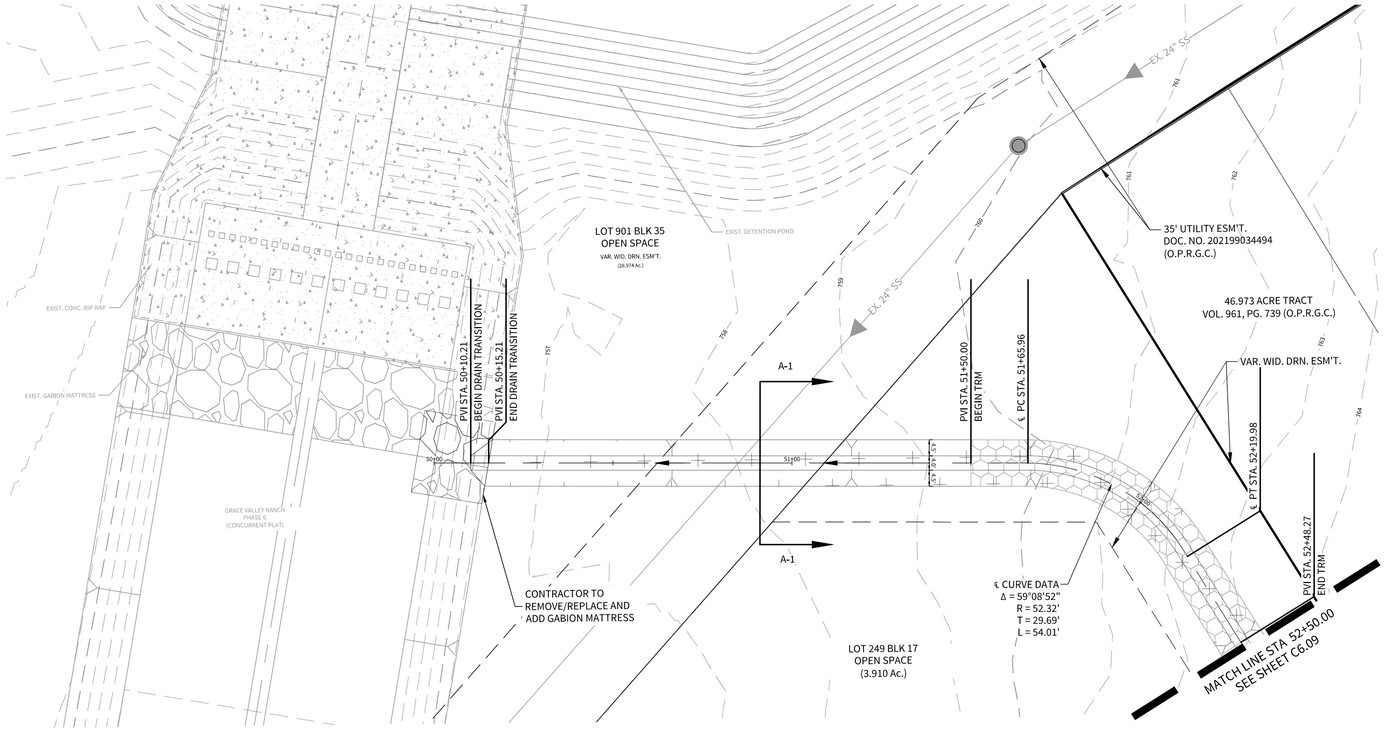
REPRODUCTION OF THE ORIGINAL SIGNED AND SEALED PLAN AND/OR ELECTRONIC MEDIA MAY HAVE BEEN INADVERTENTLY ALTERED. CONTRACTOR IS RESPONSIBLE FOR VERIFYING THE SCALE OF THE DOCUMENT AND CONTACTING CUDE ENGINEERS TO VERIFY DISCREPANCIES PRIOR TO CONSTRUCTION.

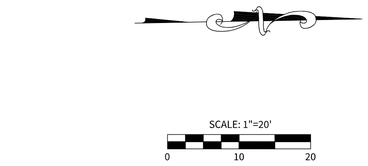
LEGEND

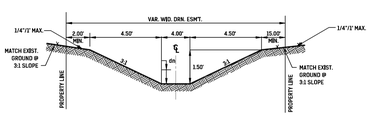
EARTHEN CHANNEL

CONCRETE RIP-RAP

TURF REINFORCEMENT MAT




**DRAIN "A-1" SECTION** (N.T.S.)

| CHANNEL '8A' HYDRAULIC SUMMARY | | | |
|---|---|---|---|
| SECTION | "A-1" | | |
| STATION | 50+15.21 - 51+50.00 | 51+50.00 - 52+48.27 | 52+48.27 - 54+34.11 |
| $Q_{100}$ (cfs) | 23.82 | 23.82 | 23.82 |
| n | 0.035 | 0.035 | 0.035 |
| S (%) | 1.96 | 3.96 | 1.08 |
| D (ft) | 1.50 | 1.50 | 1.50 |
| $d_n$ (ft) | 0.86 | 0.72 | 1.00 |
| V (fps) | 4.21 | 5.37 | 3.40 |

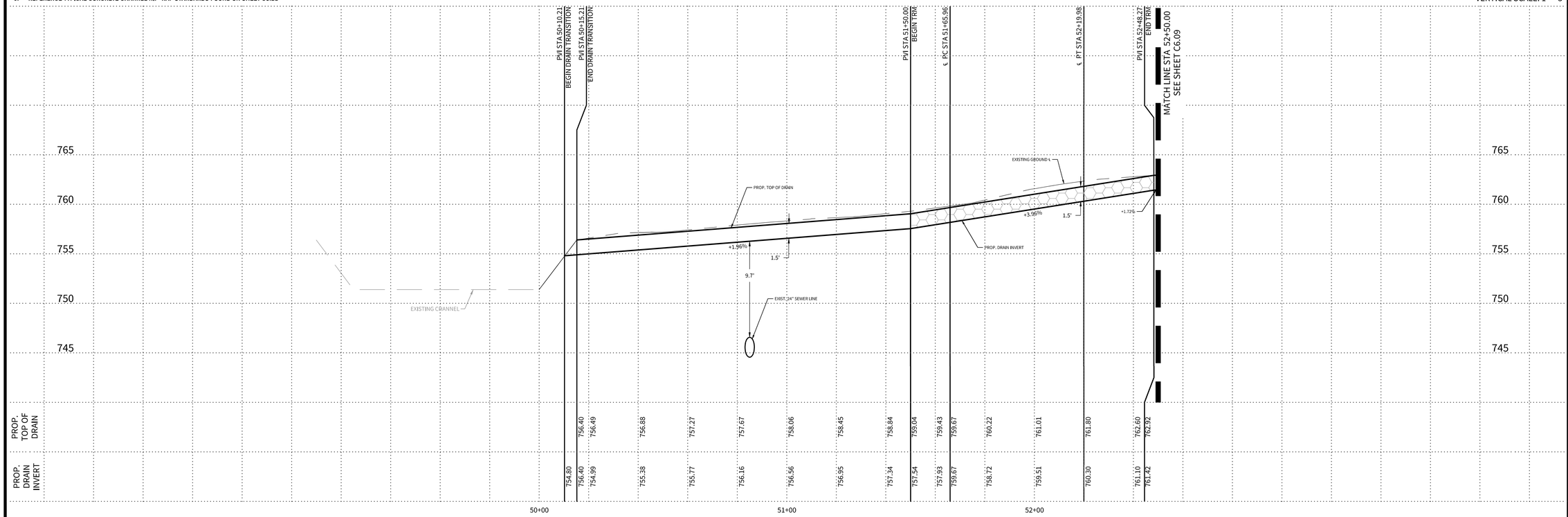
**NOTES:**

1. **ALL CONCRETE LINING SHALL DEVELOP A MINIMUM COMPRESSIVE STRENGTH OF NOT LESS THAN 3000 PSI IN 28 DAYS.**
2. **85% OF CHANNEL SURFACE MUST HAVE ESTABLISHED VEGETATION PRIOR TO ACCEPTANCE OF THE CHANNEL BY THE CITY OF SANTA CLARA & GUADALUPE COUNTY. HYDROMULCH PAY ITEM TO INCLUDE SOIL, SEEDING, OR SODDING, AND WATERING FOR THE TIME PERIOD NEEDED TO ACHIEVE 85% VEGETATION.**
3. **REFERENCE TYPICAL CONCRETE CHANNEL RIP-RAP STANDARDS FOUND ON SHEET C6.01**

# CHANNEL 8A

STA. 50+00.00 TO STA. 52+50.00

HORIZONTAL SCALE: 1" = 20'
VERTICAL SCALE: 1" = 5'




CUDEENGINEERS.COM


4122 Pond Hill Road, Suite 101
San Antonio, Texas 78231
P:(210) 681.2951 F: (210) 523.7112


**GRACE VALLEY RANCH**
**PHASE 8**

DRAINAGE PLAN & PROFILE - CHANNEL 8A

**DATE**
11/10/2025

**PROJECT NO.**
03499.010

**DRAWN BY**
JK/AR/JF/RB

**CHECKED BY**
KMH

**REVISIONS**
1.
2.
3.
4.
5.
6.
7.
8.
9.

STATE OF TEXAS
KYLE M. HUDEK
138753
LICENSED
PROFESSIONAL ENGINEER
11/11/2025

**CUDE ENGINEERS**
TBPE No. 455
TBPLS No. 10048500

**C6.08**

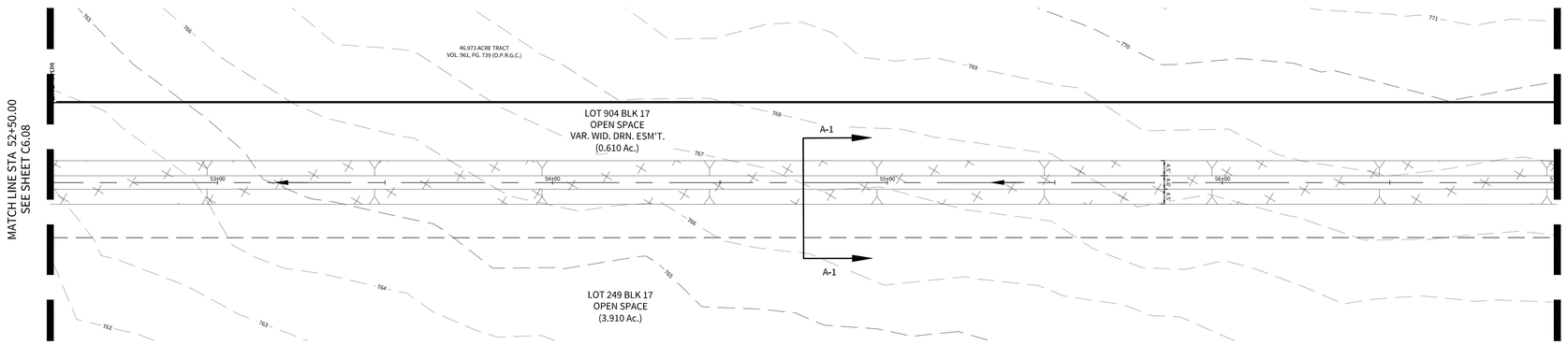

REPRODUCTION OF THE ORIGINAL SIGNED AND SEALED PLAN AND/OR ELECTRONIC MEDIA MAY HAVE BEEN INADVERTENTLY ALTERED. CONTRACTOR IS RESPONSIBLE FOR VERIFYING THE SCALE OF THE DOCUMENT AND CONTACTING CUDE ENGINEERS TO VERIFY DISCREPANCIES PRIOR TO CONSTRUCTION.



P:\03499\02-DWG\CAD\sht\C6.01 CHANNEL PLAN & PROFILE - CHANNEL 8A.dwg 2025/11/10 8:00pm arodriguez

LEGEND

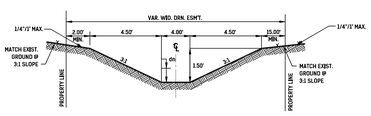
EARTHEN CHANNEL







| CHANNEL '8A' HYDRAULIC SUMMARY | | |
|---|---|---|
| SECTION | "A-1" | |
| STATION | 52+48.27 - 54+34.11 | 54+34.11 - 58+32.21 |
| $Q_{100}$ (cfs) | 23.82 | 23.82 |
| n | 0.035 | 0.035 |
| S (%) | 1.08 | 1.10 |
| D (ft) | 1.50 | 1.50 |
| $d_n$ (ft) | 1.00 | 1.00 |
| V (fps) | 3.40 | 3.40 |




**DRAIN "A-1" SECTION** (N.T.S.)

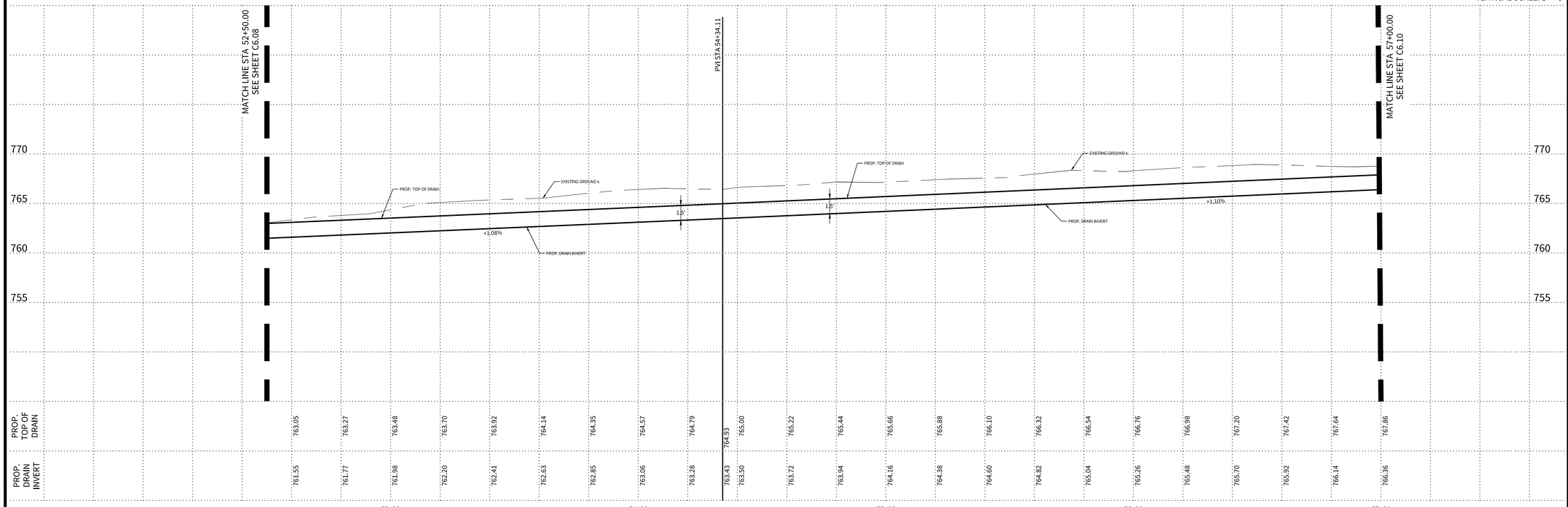
**NOTES:**

1. **ALL CONCRETE LINING SHALL DEVELOP A MINIMUM COMPRESSIVE STRENGTH OF NOT LESS THAN 3000 PSI IN 28 DAYS.**
2. **85% OF CHANNEL SURFACE MUST HAVE ESTABLISHED VEGETATION PRIOR TO ACCEPTANCE OF THE CHANNEL BY THE CITY OF SANTA CLARA & GUADALUPE COUNTY. HYDROMULCH PAY ITEM TO INCLUDE SOIL, SEEDING, OR SODDING, AND WATERING FOR THE TIME PERIOD NEEDED TO ACHIEVE 85% VEGETATION.**
3. **REFERENCE TYPICAL CONCRETE CHANNEL RIP-RAP STANDARDS FOUND ON SHEET C6.01**

# CHANNEL 8A

## STA. 52+50.00 TO STA. 57+00.00

HORIZONTAL SCALE: 1" = 20'
VERTICAL SCALE: 1" = 5'





CUDEENGINEERS.COM

4122 Pond Hill Road, Suite 101
San Antonio, Texas 78231
P:(210) 681.2951 F: (210) 523.7112


**GRACE VALLEY RANCH**
**PHASE 8**

DRAINAGE PLAN & PROFILE - CHANNEL 8A

**DATE**
11/10/2025

**PROJECT NO.**
03499.010

**DRAWN BY**
JK/AR/JF/RB

**CHECKED BY**
KMH

**REVISIONS**
1.
2.
3.
4.
5.
6.
7.
8.
9.

STATE OF TEXAS
KYLE M. HUDEK
138753
LICENSED
PROFESSIONAL ENGINEER
11/11/2025

**CUDE ENGINEERS**
TBPE No. 455
TBPLS No. 10048500

**C6.09**


REPRODUCTION OF THE ORIGINAL SIGNED AND SEALED PLAN AND/OR ELECTRONIC MEDIA MAY HAVE BEEN INADVERTENTLY ALTERED. CONTRACTOR IS RESPONSIBLE FOR VERIFYING THE SCALE OF THE DOCUMENT AND CONTACTING CUDE ENGINEERS TO VERIFY DISCREPANCIES PRIOR TO CONSTRUCTION.



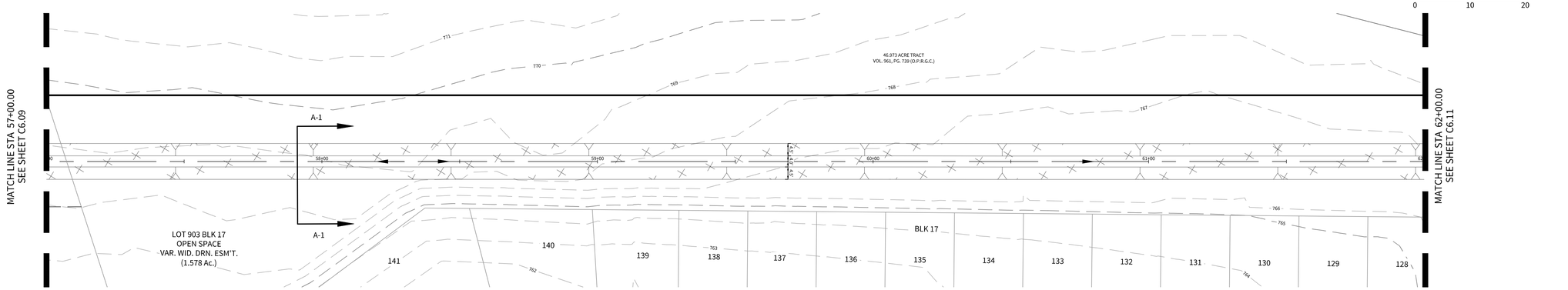
I:\03499\PHASE 8\DWG\Plan Sheets\05 DRAINAGE PLANS & PROFILE - CHANNEL 8A.dwg 2025/11/10 8:01pm arodriguez

LEGEND

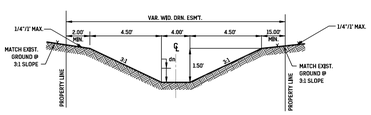
EARTHEN CHANNEL

CONCRETE RIP-RAP

TURF REINFORCEMENT MAT




| CHANNEL '8A' HYDRAULIC SUMMARY | | | |
|---|---|---|---|
| SECTION | "A-1" | | |
| STATION | 54+34.11 - 58+32.21 | 58+32.21 - 60+49.60 | 60+49.60 - 62+54.73 |
| $Q_{100}$ (cfs) | 23.82 | 18.35 | 18.35 |
| n | 0.035 | 0.035 | 0.035 |
| S (%) | 1.10 | 1.39 | 0.65 |
| D (ft) | 1.50 | 1.50 | 1.50 |
| $d_n$ (ft) | 1.00 | 0.82 | 1.00 |
| V (fps) | 3.40 | 3.46 | 2.62 |




**DRAIN "A-1" SECTION** (N.T.S.)

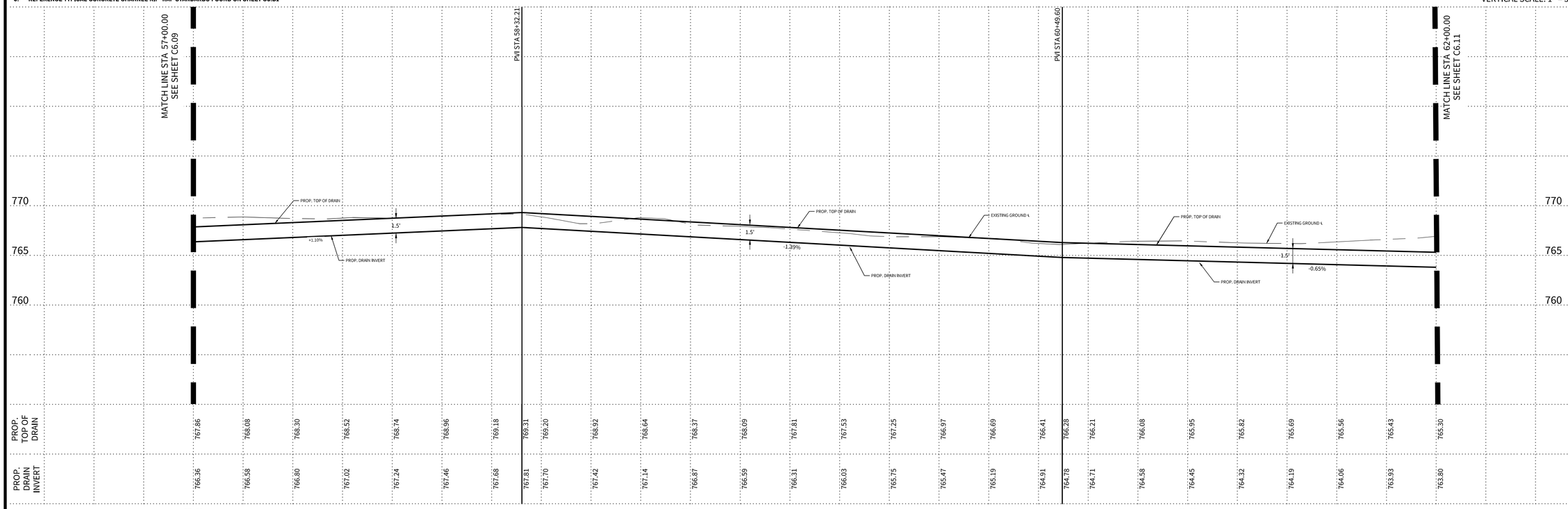
**NOTES:**

1. **ALL CONCRETE LINING SHALL DEVELOP A MINIMUM COMPRESSIVE STRENGTH OF NOT LESS THAN 3000 PSI IN 28 DAYS.**
2. **85% OF CHANNEL SURFACE MUST HAVE ESTABLISHED VEGETATION PRIOR TO ACCEPTANCE OF THE CHANNEL BY THE CITY OF SANTA CLARA & GUADALUPE COUNTY. HYDROMULCH PAY ITEM TO INCLUDE SOIL, SEEDING, OR SODDING, AND WATERING FOR THE TIME PERIOD NEEDED TO ACHIEVE 85% VEGETATION.**
3. **REFERENCE TYPICAL CONCRETE CHANNEL RIP-RAP STANDARDS FOUND ON SHEET C6.01**

# CHANNEL 8A

STA. 57+00.00 TO STA. 62+00.00

HORIZONTAL SCALE: 1" = 20'
VERTICAL SCALE: 1" = 5'




REPRODUCTION OF THE ORIGINAL SIGNED AND SEALED PLAN AND/OR ELECTRONIC MEDIA MAY HAVE BEEN INADVERTENTLY ALTERED. CONTRACTOR IS RESPONSIBLE FOR VERIFYING THE SCALE OF THE DOCUMENT AND CONTACTING CUDE ENGINEERS TO VERIFY DISCREPANCIES PRIOR TO CONSTRUCTION.

CUDEENGINEERS.COM

EST. 1980 CUDE ENGINEERS

4122 Pond Hill Road, Suite 101
San Antonio, Texas 78231
P:(210) 681.2951 F: (210) 523.7112

**GRACE VALLEY RANCH**
**PHASE 8**

DRAINAGE PLAN & PROFILE - CHANNEL 8A

**DATE**
11/10/2025

**PROJECT NO.**
03499.010

**DRAWN BY**
JK/AR/JF/RB

**CHECKED BY**
KMH

**REVISIONS**
1.
2.
3.
4.
5.
6.
7.
8.
9.

STATE OF TEXAS
KYLE M. HUDEK
138753
LICENSED
PROFESSIONAL ENGINEER
11/11/2025

**CUDE ENGINEERS**
TBPE No. 455
TBPLS No. 10048500

**C6.10**

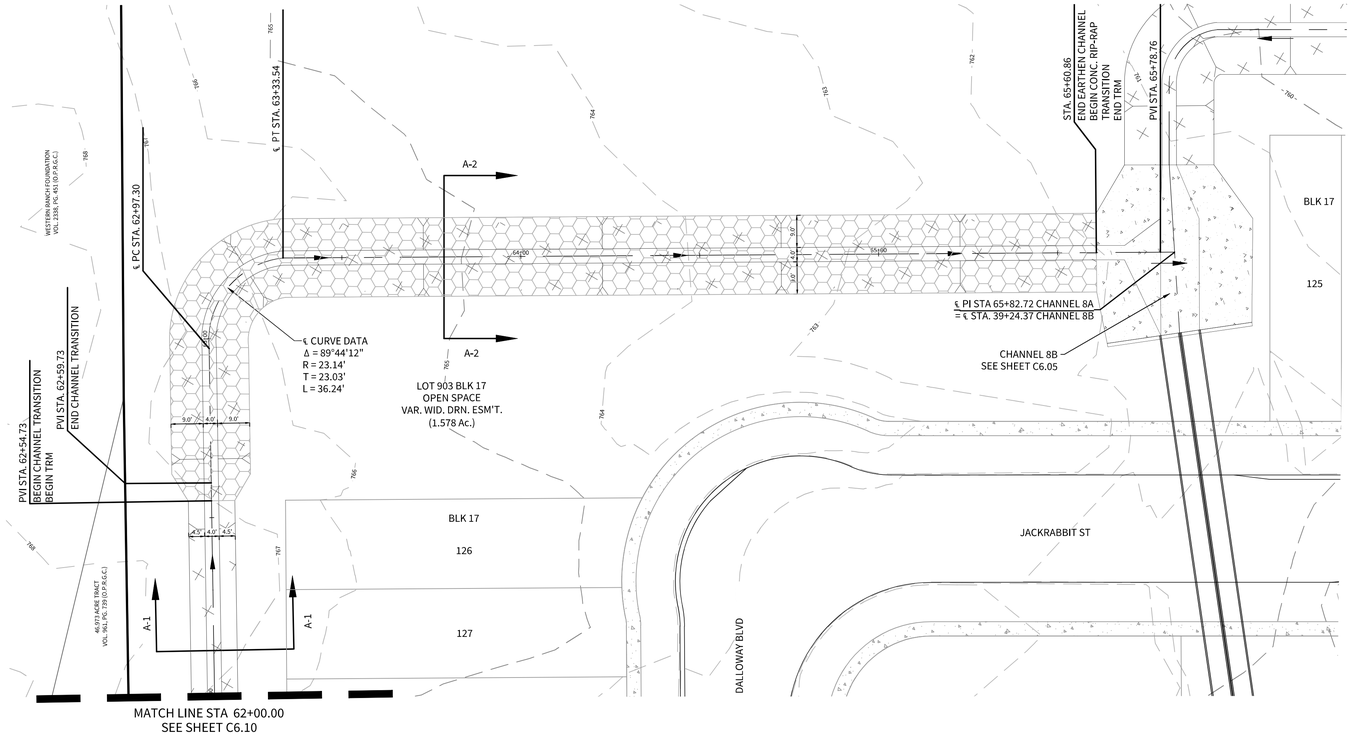
\\SHARED\SAN\Projects\Active\03499.010\CHANNEL PLANS\PROFILE - CHANNEL 8A.dwg 2025/11/10 8:56pm erodriguez

LEGEND

EARTHEN CHANNEL

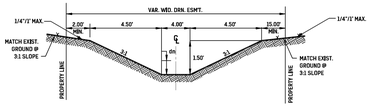
CONCRETE RIP-RAP

TURF REINFORCEMENT MAT

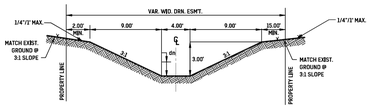









**DRAIN "A-1" SECTION** (N.T.S.)




**DRAIN "A-2" SECTION** (N.T.S.)

| CHANNEL '8A' HYDRAULIC SUMMARY | | | | |
|---|---|---|---|---|
| SECTION | "A-1" | "A-2" | | |
| STATION | 60+49.60 - 62+54.73 | 62+59.73 - 64+09.64 | 64+09.64 - 65+50.00 | 65+50.00 - 65+60.86 |
| $Q_{100}$ (cfs) | 18.35 | 130.86 | 130.86 | 130.86 |
| n | 0.035 | 0.035 | 0.035 | 0.035 |
| S (%) | 0.65 | 1.55 | 1.50 | 12.37 |
| D (ft) | 1.50 | 3.00 | 3.00 | 3.00 |
| $d_n$ (ft) | 1.00 | 2.09 | 2.11 | 1.28 |
| V (fps) | 2.62 | 6.10 | 6.00 | 13.04 |

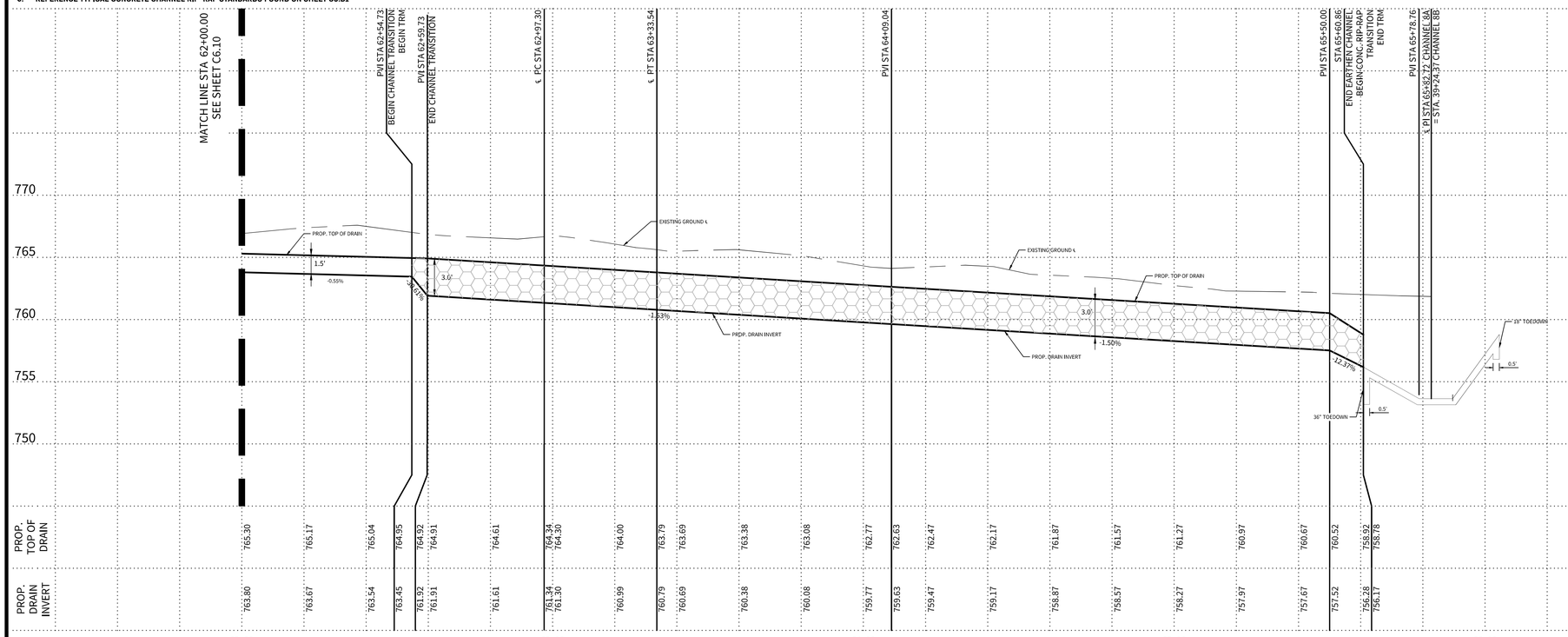
**NOTES:**

1. **ALL CONCRETE LINING SHALL DEVELOP A MINIMUM COMPRESSIVE STRENGTH OF NOT LESS THAN 3000 PSI IN 28 DAYS.**
2. **85% OF CHANNEL SURFACE MUST HAVE ESTABLISHED VEGETATION PRIOR TO ACCEPTANCE OF THE CHANNEL BY THE CITY OF SANTA CLARA & GUADALUPE COUNTY. HYDROMULCH PAY ITEM TO INCLUDE SOIL, SEEDING, OR SODDING, AND WATERING FOR THE TIME PERIOD NEEDED TO ACHIEVE 85% VEGETATION.**
3. **REFERENCE TYPICAL CONCRETE CHANNEL RIP-RAP STANDARDS FOUND ON SHEET C6.01**

# CHANNEL 8A

STA. 62+00.00 TO STA. 65+82.72

HORIZONTAL SCALE: 1" = 20'
VERTICAL SCALE: 1" = 5'





CUDEENGINEERS.COM

CUDE ENGINEERS

4122 Pond Hill Road, Suite 101
San Antonio, Texas 78231
P:(210) 681.2951 F: (210) 523.7112


**GRACE VALLEY RANCH PHASE 8**

DRAINAGE PLAN & PROFILE - CHANNEL 8A

**DATE**
11/11/2025

**PROJECT NO.**
03499.010

**DRAWN BY**
JK/AR/JF/RB

**CHECKED BY**
KMH

**REVISIONS**
1.
2.
3.
4.
5.
6.
7.
8.
9.

STATE OF TEXAS
KYLE M. HUDEK
138753
LICENSED
PROFESSIONAL ENGINEER
11/11/2025

**CUDE ENGINEERS**
TBPE No. 455
TBPLS No. 10048500

**C6.11**

P:\03499\PHASE-2\SWDP\Plans\CIVIL\05 DRAINAGE\C PLAN & PROFILE - CHANNEL 8A.dwg, 2025/11/11 1:56pm, arodriguez


REPRODUCTION OF THE ORIGINAL SIGNED AND SEALED PLAN AND/OR ELECTRONIC MEDIA MAY HAVE BEEN INADVERTENTLY ALTERED. CONTRACTOR IS RESPONSIBLE FOR VERIFYING THE SCALE OF THE DOCUMENT AND CONTACTING CUDE ENGINEERS TO VERIFY DISCREPANCIES PRIOR TO CONSTRUCTION.

DISCLAIMER:
The use of this standard is governed by the "Texas Engineering Practice Act". No warranty of any kind is made by TxDOT for any purpose whatsoever. TxDOT assumes no responsibility for the selection of this standard to other standard or detailed drawings for use.

DATE:
FILE:

## TABLE OF DIMENSIONS AND REINFORCING STEEL
(Wings for one structure end)

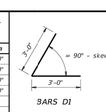
| Maximum Wingwall Height Hw | Dimensions W | X | Y | Z | Variable Reinforcing Bars J1 Size | Bars J1 Spa | Bars J2 Size | Bars J2 Spa | Estimated Quantities per ft of wing (2-wings) ④ Reinf (Lb/Ft) | Conc (CY/Ft) | Estimated Quantities per ft of Toewall (1-toewall) Reinf (Lb/Ft) | Conc (CY/Ft) |
|---|---|---|---|---|---|---|---|---|---|---|---|---|
| 2'-6" | 2'-10" | 10" | 1'-0" | 7" | #4 | 1'-0" | #4 | 1'-0" | 48.64 | 0.406 | 6.85 | 0.071 |
| 2'-9" | 2'-10" | 10" | 1'-0" | 7" | #4 | 1'-0" | #4 | 1'-0" | 49.31 | 0.424 | 6.85 | 0.071 |
| 3'-0" | 2'-10" | 10" | 1'-0" | 7" | #4 | 1'-0" | #4 | 1'-0" | 49.98 | 0.444 | 6.85 | 0.071 |
| 3'-3" | 2'-10" | 10" | 1'-0" | 7" | #4 | 1'-0" | #4 | 1'-0" | 53.32 | 0.462 | 6.85 | 0.071 |
| 3'-6" | 2'-10" | 10" | 1'-0" | 7" | #4 | 1'-0" | #4 | 1'-0" | 53.98 | 0.480 | 6.85 | 0.071 |
| 4'-0" | 3'-2" | 1'-2" | 1'-0" | 7" | #4 | 1'-0" | #4 | 1'-0" | 55.77 | 0.532 | 6.85 | 0.071 |
| 4'-6" | 3'-2" | 1'-2" | 1'-0" | 7" | #4 | 1'-0" | #4 | 1'-0" | 59.77 | 0.568 | 6.85 | 0.071 |
| 5'-0" | 3'-9" | 1'-7" | 1'-2" | 7" | #4 | 1'-0" | #4 | 1'-0" | 63.45 | 0.632 | 6.96 | 0.075 |
| 5'-6" | 3'-9" | 1'-7" | 1'-2" | 7" | #4 | 1'-0" | #4 | 1'-0" | 67.46 | 0.668 | 6.96 | 0.075 |
| 6'-0" | 4'-4" | 2'-0" | 1'-4" | 7" | #5 | 1'-0" | #5 | 1'-0" | 80.67 | 0.730 | 7.07 | 0.078 |
| 6'-6" | 4'-4" | 2'-0" | 1'-4" | 7" | #5 | 1'-0" | #5 | 1'-0" | 85.05 | 0.768 | 7.07 | 0.078 |
| 7'-0" | 5'-0" | 2'-3" | 1'-9" | 8" | #5 | 1'-0" | #5 | 1'-0" | 92.15 | 0.864 | 8.07 | 0.093 |
| 7'-6" | 5'-0" | 2'-3" | 1'-9" | 8" | #5 | 1'-0" | #5 | 1'-0" | 96.54 | 0.902 | 8.07 | 0.093 |
| 8'-0" | 5'-6" | 2'-8" | 1'-10" | 8" | #5 | 6" | #5 | 6" | 139.04 | 0.962 | 8.13 | 0.095 |
| 8'-6" | 5'-6" | 2'-8" | 1'-10" | 8" | #5 | 6" | #5 | 6" | 144.47 | 1.000 | 8.13 | 0.095 |
| 9'-6" | 6'-0" | 2'-10" | 2'-2" | 9" | #5 | 6" | #5 | 6" | 156.93 | 1.136 | 8.41 | 0.110 |
| 10'-6" | 6'-5" | 3'-0" | 2'-5" | 9" | #6 | 6" | #5 | 6" | 196.27 | 1.234 | 8.57 | 0.117 |
| 11'-6" | 7'-2" | 3'-6" | 2'-8" | 11" | #6 | 6" | #6 | 6" | 230.13 | 1.438 | 9.52 | 0.140 |
| 12'-6" | 7'-8" | 3'-9" | 2'-11" | 1'-0" | #7 | 6" | #6 | 6" | 283.41 | 1.592 | 9.74 | 0.157 |
| 13'-6" | 8'-2" | 4'-0" | 3'-2" | 1'-2" | #8 | 6" | #6 | 6" | 348.72 | 1.804 | 10.02 | 0.186 |
| 14'-6" | 8'-10" | 4'-5" | 3'-5" | 1'-4" | #9 | 6" | #6 | 6" | 432.94 | 2.046 | 10.30 | 0.218 |
| 15'-6" | 9'-6" | 4'-10" | 3'-8" | 1'-6" | #9 | 6" | #7 | 6" | 489.52 | 2.302 | 11.24 | 0.253 |
| 16'-0" | 9'-11" | 5'-0" | 3'-11" | 1'-7" | #9 | 6" | #7 | 6" | 505.72 | 2.448 | 11.47 | 0.279 |

## TABLE OF WINGWALL REINFORCING (2-wings)

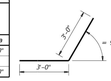
| Bar | Size | No. | Spa |
|---|---|---|---|
| D1 | #6 | ~ | 1'-0" |
| D2 | #6 | ~ | 1'-0" |
| E1 | #4 | ~ | 1'-0" |
| F | #4 | ~ | 1'-0" |
| G | #6 | ~ | 8" |
| M1 | #4 | 4 | ~ |
| P | #4 | ~ | 1'-0" |
| V | #4 | ~ | 1'-0" |

## TABLE OF TOEWALL REINFORCING

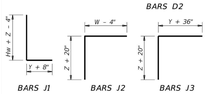
| Bar | Size | No. | Spa |
|---|---|---|---|
| J3 | #4 | ~ | 1'-0" |
| M2 | #4 | 2 | ~ |
| E2 | #4 | ~ | 1'-0" |



BARS D1



BARS D2



BARS J1 BARS J2 BARS J3 BARS V

## WING DIMENSION FORMULAS:
(All values are in feet.)

Hw = H + T + C
Lw = (Hw) (SL) + cosine (θ) for Type PW-1
= (Hw - T) (SL) + cosine (θ) for Type PW-2 and Hw ≥ 4'
= (Hw - 0.5') (SL) + cosine (θ) for Type PW-2 and Hw < 4'

For cast-in-place culverts:
Ltw = [(N) (S) + (N + 1) (U)] + cosine (θ)

For precast culverts:
Ltw = [(N) (2 U + S) + (N - 1) (0.5')] + cosine (θ)
Total Wingwall Area (two wings ~ SF) = (Hw + 0.333') (Lw)

Hw = Height of wingwall
Lw = Length of wingwall
Ltw = Culvert toewall length
N = Number of culvert spans
SL:1 = Channel slope ratio. (horizontal: 1 vertical, usual value is 2:1)
θ = Culvert skew

See applicable box culvert standard sheet for S, H, T, and U values.

① Skew = 0°

② At discharge end, chamfer may be 3/4" minimum.

③ For 15° skew ~ 1"
For 30° skew ~ 2"
For 45° skew ~ 3"

④ Quantities shown are for two Type PW-1 wings. Adjust concrete volume for Type PW-2 wings. To determine estimated quantities for two wings, multiply the tabulated values by Lw. Quantities shown do not include weight of Bars D.

⑤ Provide weepholes for Hw = 5'-0" and greater. Fill around weepholes with coarse gravel.

⑥ Extend Bars E2 1'-6" minimum into the wingwall footing.

⑦ Lap Bars M1 1'-6" minimum with Bars M2.

⑧ Place Bars G as shown, equally spaced at 8" maximum. Provide at least two pairs of Bars G per wing.

⑨ 0" Min to 5'-0" Max. Estimated curb heights are shown elsewhere in the plans. For structures with pedestrian rail or curbs taller than 1'-0, refer to the Extended Curb Details (ECD) standard sheet. For structures with T631 or T631LS bridge rail, refer to the Mounting Details for T631 & T631LS Rails (T631-CM) standard sheet. Refer to the Box Culvert Rail Mounting Details (RAC) standard sheet for structures with bridge rail other than T631 or T631LS.

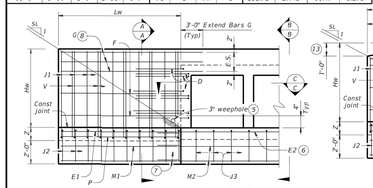
⑩ For vehicle safety, the following requirements must be met:
- For structures without bridge rail, construct curbs no more than 3" above finished grade.
- For structures with bridge rail, construct curbs flush with finished grade.

Reduce curb heights, if necessary, to meet the above requirements. No changes will be made in quantities and no additional compensation will be allowed for this work.

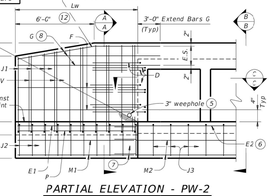
⑪ 1'-0" typical. 2'-3" when the Box Culvert Rail Mounting Details (RAC) standard sheet is referred to elsewhere in the plans.

⑫ 3'-0" for Hw < 4'.

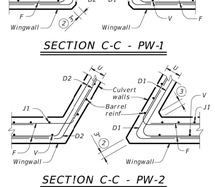
⑬ 6" for Hw < 4'.



PARTIAL ELEVATION - PW-1



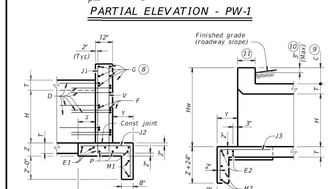
PARTIAL ELEVATION - PW-2



SECTION C-C - PW-1



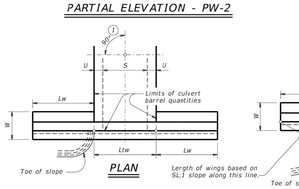
SECTION C-C - PW-2



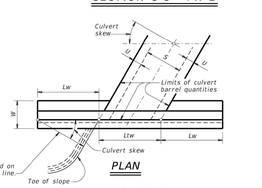
SECTION A-A
(Showing wing reinforcement.)



SECTION B-B
(Showing wing reinforcement.)



DETAILS FOR NON-SKEWED BOX CULVERTS
PLAN



DETAILS FOR SKEWED BOX CULVERTS
(Showing 30° skew.)
PLAN

Cover dimensions are clear dimensions, unless noted otherwise. Reinforcing dimensions are out-to-out of bars.

Texas Department of Transportation — Bridge Division Standard

# CONCRETE WINGWALLS WITH PARALLEL WINGS FOR BOX CULVERTS TYPES PW-1 AND PW-2

**PW**

| FILE: CD-PW-20.dgn | DN: GAF | CK: CAT | DW: TxDOT | CK: TxDOT |
|---|---|---|---|---|
| ©TxDOT February 2020 | CONT | SECT | JOB | HIGHWAY |
| REVISIONS | DIST | COUNTY | | SHEET NO. |

## TABLE OF DIMENSIONS AND REINFORCING STEEL
(Wings for one structure end)

| Maximum Wingwall Height Hw | Dimensions W | X | Y | Z | Variable Reinforcing Bars J1 Size | Bars J1 Spa | Bars J2 Size | Bars J2 Spa | Estimated Quantities per ft of wing length (2-wings) ③ Reinf (Lb/Ft) | Conc (CY/Ft) |
|---|---|---|---|---|---|---|---|---|---|---|
| 2'-6" | 2'-5" | 1'-0" | 9" | 7" | #4 | 1'-0" | #4 | 1'-0" | 33.73 | 0.248 |
| 3'-0" | 2'-5" | 1'-0" | 9" | 7" | #4 | 1'-0" | #4 | 1'-0" | 37.07 | 0.261 |
| 3'-6" | 2'-5" | 1'-0" | 9" | 7" | #4 | 1'-0" | #4 | 1'-0" | 37.74 | 0.273 |
| 4'-0" | 2'-5" | 1'-0" | 9" | 7" | #4 | 1'-0" | #4 | 1'-0" | 38.41 | 0.283 |
| 4'-6" | 3'-2" | 1'-6" | 1'-0" | 7" | #4 | 1'-0" | #4 | 1'-0" | 41.75 | 0.330 |
| 5'-0" | 3'-2" | 1'-6" | 1'-0" | 7" | #4 | 1'-0" | #4 | 1'-0" | 45.09 | 0.343 |
| 5'-6" | 3'-2" | 1'-6" | 1'-0" | 7" | #4 | 1'-0" | #4 | 1'-0" | 45.75 | 0.355 |
| 6'-0" | 3'-2" | 1'-6" | 1'-0" | 7" | #4 | 1'-0" | #4 | 1'-0" | 46.42 | 0.367 |
| 7'-0" | 3'-8" | 1'-9" | 1'-3" | 7" | #4 | 1'-0" | #4 | 1'-0" | 52.77 | 0.414 |
| 8'-0" | 4'-2" | 2'-0" | 1'-6" | 8" | #5 | 1'-0" | #4 | 1'-0" | 60.19 | 0.486 |
| 9'-0" | 4'-8" | 2'-3" | 1'-9" | 8" | #4 | 6" | #4 | 6" | 81.49 | 0.535 |
| 10'-0" | 5'-2" | 2'-6" | 2'-0" | 8" | #5 | 6" | #4 | 6" | 97.25 | 0.584 |
| 11'-0" | 5'-8" | 2'-9" | 2'-3" | 8" | #6 | 6" | #5 | 6" | 133.65 | 0.634 |
| 12'-0" | 6'-2" | 3'-0" | 2'-6" | 9" | #7 | 6" | #5 | 6" | 162.29 | 0.721 |
| 13'-0" | 6'-8" | 3'-3" | 2'-9" | 11" | #7 | 6" | #5 | 6" | 178.80 | 0.856 |
| 14'-0" | 7'-2" | 3'-6" | 3'-0" | 1'-0" | #8 | 6" | #5 | 6" | 216.78 | 0.959 |
| 15'-0" | 7'-8" | 3'-9" | 3'-0" | 1'-1" | #9 | 6" | #5 | 6" | 283.06 | 1.068 |
| 16'-0" | 8'-2" | 4'-0" | 3'-0" | 1'-3" | #9 | 6" | #6 | 6" | 297.02 | 1.234 |

## TABLE OF WINGWALL REINFORCING (2-wings)

| Bar | Size | No. | Spa |
|---|---|---|---|
| D | #5 | ~ | 1'-0" |
| E | #4 | ~ | 1'-0" |
| F | #4 | ~ | 1'-0" |
| G | #6 | 4 | ~ |
| M | #4 | 4 | ~ |
| P | #4 | ~ | 1'-0" |
| R | #3 | 6 | ~ |
| V | #4 | ~ | 1'-0" |

## TABLE OF ESTIMATED CULVERT TOEWALL QUANTITIES

| Bar | Size | No. | Spa |
|---|---|---|---|
| L | #4 | ~ | 1'-6" |
| Q | #4 | 1 | ~ |
| Reinf (Lb/Ft) | | | 2.45 |
| Conc (CY/Ft) | | | 0.037 |

## WING DIMENSION FORMULAS:
(All values are in feet.)

Hw = H + T + C - 0.250'
A = (Hw - 0.333') (SL)
B = (A) tangent (30°)
Lw = (A) ÷ cosine (30°)

For cast-in-place culverts:
Ltw = (N) (S) + (N + 1) (U)

For precast culverts:
Ltw = [(N) (2 U + S) + (N + 1) (0.5')]

Total wingwall area (two wings ~ SF) = (Hw + 0.333') (Lw)

Hw = Height of wingwall
SL:1 = Side slope ratio (horizontal:1 vertical)
Lw = Length of wingwall
Ltw = Culvert toewall length
N = Number of culvert spans

See applicable box culvert standard sheet for H, S, T, and U values.

① Extend Bars ? 3'-0" minimum into bottom slab of box culvert.

② Adjust as necessary to maintain 1 1/2" clear cover and 4" minimum between bars.

③ Quantities shown are based on an average wing height for two wings (one structure end). To determine total quantities for two wings, multiply the tabulated values by Lw.

④ Recommended values of side slope are: 2:1, 3:1, 4:1, and 6:1.

⑤ When shown elsewhere on the plans, construct 3" deep concrete riprap (CR) over riprap (r-) as required by Item 432, "Riprap." Unless otherwise shown on the plans or directed by the Engineer, provide a 6" wide by 1'-6" deep reinforced concrete toewall along all edges of the riprap adjacent to natural ground; reinforce the toewall by extending typical riprap reinforcing into the toewall; and extend construction joints or grooved joints oriented in the direction of flow across the full distance of the riprap at intervals of approximately 20'. When such riprap is provided, the culvert toewall shown in SECTION B-B will not be required.

⑥ At Contractor's option, culvert toewall may be ended flush with wingwall toewall. Adjust reinforcing as needed.

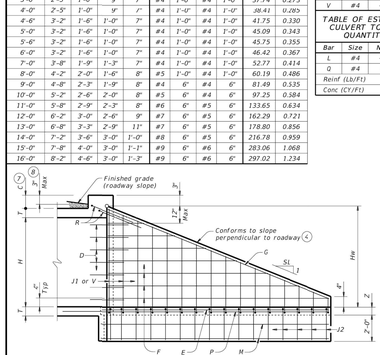
⑦ 0" Min to 5'-0" Max. Estimated curb heights are shown elsewhere in the plans. For structures with pedestrian rail or curbs taller than 1'-0, refer to the Extended Curb Details (ECD) standard sheet. For structures with T631 or T631LS bridge rail, refer to the Mounting Details for T631 & T631LS Rails (T631-CM) standard sheet. Refer to the Box Culvert Rail Mounting Details (RAC) standard sheet for structures with bridge rail other than T631 or T631LS.

⑧ For vehicle safety, the following requirements must be met:
- For structures without bridge rail, construct curbs no more than 3" above finished grade.
- For structures with bridge rail, construct curbs flush with finished grade.

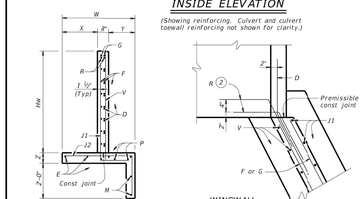
Reduce curb heights, if necessary, to meet the above requirements. No changes will be made in quantities and no additional compensation will be allowed for this work.

### MATERIAL NOTES:
Provide Class C concrete (f'c=3,600 psi).
Provide Grade 60 reinforcing steel.
Provide galvanized reinforcing steel if required elsewhere in the plans.
In riprap concrete synthetic fibers listed on the "Fibers for Concrete" Material Producer List (MPL) may be used in lieu of steel reinforcing unless noted otherwise.

### GENERAL NOTES:
Designed according to AASHTO LRFD Bridge Design Specifications.
When structure is founded on solid rock, depth of toewalls for culverts and wingwalls may be reduced or eliminated as directed by the Engineer.
See Box Culvert Supplement (BCS) standard sheet for additional dimensions and information.
The quantities for concrete and reinforcing steel resulting from the formulas given on this sheet are for Contractor's information only.



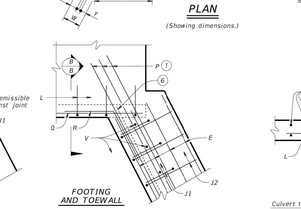
INSIDE ELEVATION
(Showing reinforcing. Culvert and culvert toewall reinforcing not shown for clarity.)



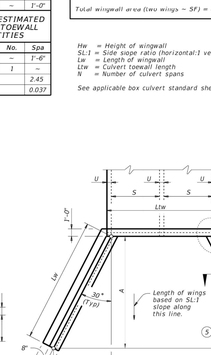
SECTION A-A



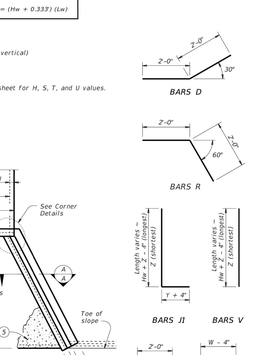
WINGWALL
CORNER DETAILS
(Culvert and culvert toewall reinforcing not shown for clarity.)



FOOTING AND TOEWALL
SECTION B-B ⑤



PLAN
(Showing dimensions.)



BARS J1 BARS V BARS L BARS J2

Cover dimensions are clear dimensions, unless noted otherwise. Reinforcing dimensions are out-to-out of bars.

Texas Department of Transportation — Bridge Division Standard

# CONCRETE WINGWALLS WITH FLARED WINGS FOR 0° SKEW BOX CULVERTS

**FW-0**

| FILE: CD-FW0-20.dgn | DN: GAF | CK: CAT | DW: TxDOT | CK: TxDOT |
|---|---|---|---|---|
| ©TxDOT February 2020 | CONT | SECT | JOB | HIGHWAY |
| REVISIONS | DIST | COUNTY | | SHEET NO. |

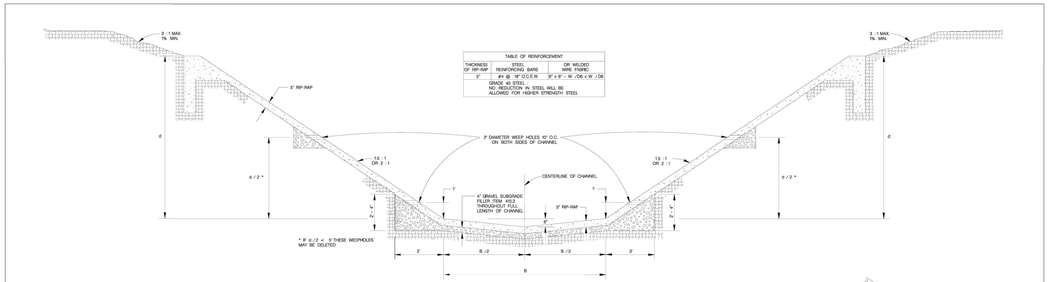
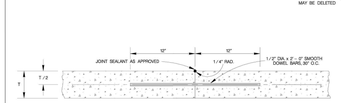



TABLE OF REINFORCEMENT

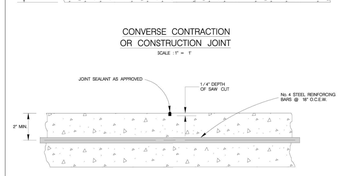
| THICKNESS OF RIP-RAP | STEEL REINFORCING BARS | OR WELDED WIRE FABRIC |
|---|---|---|
| 9" | #4 @ 18" O.C.E.W. | 3" x 6" - W .06 x W .06 |

GRADE 40 STEEL
NO REDUCTION IN STEEL WILL BE ALLOWED FOR HIGHER STRENGTH STEEL

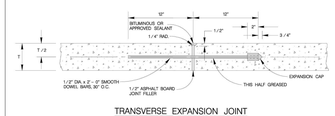
TYPICAL CHANNEL SECTION
LOOKING DOWNSTREAM
SCALE: 1" = 4'



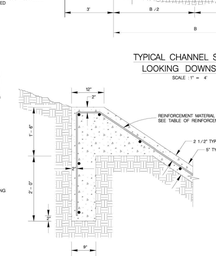
CONVERSE CONTRACTION OR CONSTRUCTION JOINT
SCALE: 1" = 1'



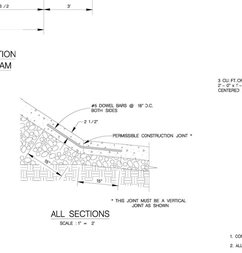
"SAW CUT" CONTRACTION JOINT
SCALE: 1" = 4"



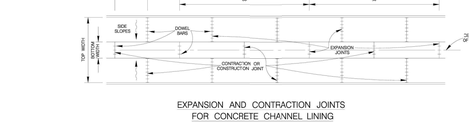
TRANSVERSE EXPANSION JOINT
SCALE: 1" = 1'



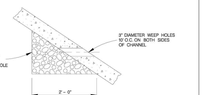
REINFORCEMENT DETAIL
TOE-DOWN
SCALE: 1" = 2"



ALL SECTIONS
SCALE: 1" = 2"



EXPANSION AND CONTRACTION JOINTS FOR CONCRETE CHANNEL LINING
SCALE: 1" = 40



WEEP HOLES DETAILS FOR SIDE SLOPES
SCALE: 1" = 2'

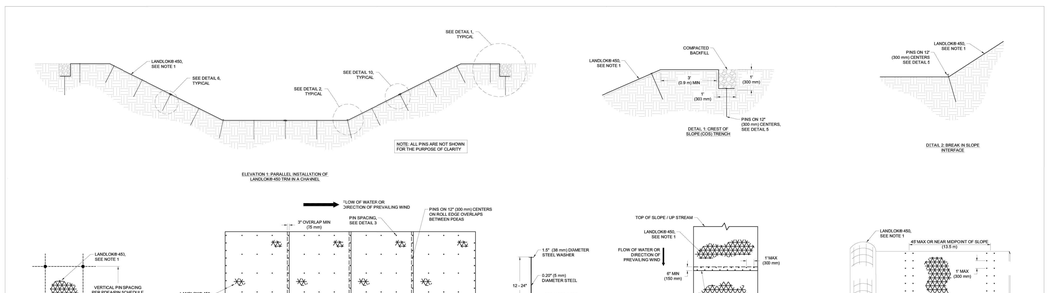
## GENERAL NOTES

1. CONCRETE FOR CHANNEL RIP-RAP SHALL BE CLASS "A" 3000 P.S.I.
2. ALL DIMENSIONS RELATING TO REINFORCING STEEL ARE TO CENTER OF BARS UNLESS OTHERWISE SHOWN.
3. ALL REINFORCEMENT STEEL SHALL MEET ASTM DESIGNATIONS AS CALLED FOR IN THE "STANDARD SPECIFICATIONS FOR PUBLIC WORKS CONSTRUCTION".
4. NEW RIP-RAP SHOULD BE ATTACHED TO EXISTING RIP-RAP BY NO. 4 BARS DOWELED 6" INTO EXISTING RIP-RAP. THESE BARS ARE TO BE SPACED 18" O.C. AND HAVE A LENGTH OF 18".

MAY 2009
CITY OF SAN ANTONIO
CAPITAL IMPROVEMENTS MANAGEMENT SERVICES DEPARTMENT

# TYPICAL CONCRETE CHANNEL RIP-RAP STANDARDS

DN BY: S. VASQUEZ DSGN BY: CHKD BY: SHEET NO.: OF




| PIN SCHEDULE | |
|---|---|
| SECURING DEVICE | PIN |
| HORIZONTAL PODA SPACING | 2' (0.60 m) |
| VERTICAL PODA SPACING | 2.5' (0.75 m) |
| EMBEDMENT DEPTH | PER MANUFACTURES DESIGN |

Propex Geotextile Systems

© 2014 Propex Operating Company, LLC

# EROSION CONTROL INSTALLATION DETAILS

Please note that the information presented herein is general information only. It is for conceptual use only and not intended to be used for construction. While every effort has been made to ensure its accuracy, this information should not be used for a specific application without independent professional assessment of its suitability for the intended application. Propex does not assume any liability arising out of the use of this information. Use of this data for any purpose and in any manner shall be at the user's sole risk and may be used ONLY with the express written permission of Propex in connection with Propex products. Any copying, distributing, and/or creation of a derivative work without permission of Propex is prohibited and is subject of actual damages, statutory damages and attorney's fees under the Copyright Act.

1 of 1 — LANDLOK® 450 TRM

TURF REINFORCEMENT MAT (HPTRM)
LANDLOK® 450 INSTALLATION DETAILS FOR CHANNELS

| Rev | Date | Drawn By | Scale |
|---|---|---|---|
| | 04/07/2015 | N. HERMAN | NTS |

*ALL DIMENSIONS ARE TO BE VERIFIED BY ENGINEER OF RECORD

## LANDLOK® 450 TRM IN A CHANNEL FOR EROSION CONTROL GENERAL INSTALLATION GUIDELINES

**GENERAL NOTES**

1. Landlok® 450 TRM is a three-dimensional, tuffy, stitch-bonded polypropylene geotextile which is specially designed for erosion control applications on steep slopes and vegetated waterways. The matrix is composed of a dense web of crimped,interlocking fibers featuring X3® technology, positioned between two biaxially oriented nets and mechanically bound together by parallel stitching with polypropylene thread. The material exhibits very high interlock and reinforcement capacity with both soil and root systems, demonstrates superior UV resistance, and enhances seeding emergence.
2. Pins shall be 11 gauge steel with a minimum embedment of 6 inches, mushroomed at the top. A washer is then placed on the wire and the wire is crimped or bweaged about 3-1/2" below the top as the washer will not slide off. The end of the wire is cut at a 45 degree angle for easy penetration of the soil. These Pins with washers conform to industry standards for erosion control pins with washers.

**BEFORE INSTALLATION BEGINS**

1. Contact Propex Technical Representative. A pre-construction meeting is suggested with the construction team and a representative from Propex. This meeting should be scheduled by the contractor with a minimum of a two week notice.
2. Gather the Tools Needed: Tools that you will need to install Landlok 450 include a pair of industrial shears to cut Landlok 450 and tape measure.
3. Determine how to Establish Vegetation: The method of vegetation establishment should be determined prior to the start of installation. Different vegetation establishment methods require different orders of installation. Refer to Establish Vegetation for further guidance.
4. Please consult the Propex Website for the most up to date installation guidelines.

CUDEENGINEERS.COM
EST. 1980 CUDE ENGINEERS
4122 Pond Hill Road, Suite 101
San Antonio, Texas 78231
P:(210) 681.2951 F: (210) 523.7112

**GRACE VALLEY RANCH**
**PHASE 8**

EROSION CONTROL AND CONCRETE HEADWALL DETAILS

**DATE**
11/10/2025

**PROJECT NO.**
03499.010

**DRAWN BY**
JK/AR/JF/RB

**CHECKED BY**
KMH

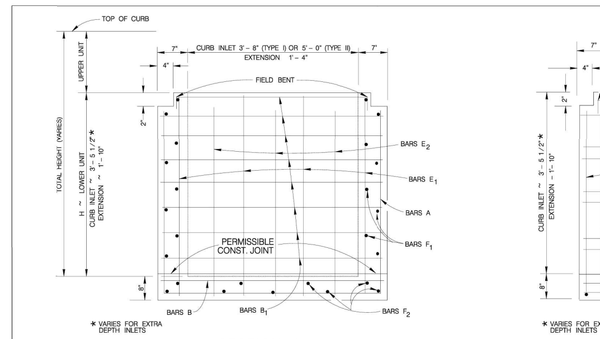
**REVISIONS**
1.
2.
3.
4.
5.
6.
7.
8.
9.

STATE OF TEXAS
KYLE M. HUDEK
138753
LICENSED
PROFESSIONAL ENGINEER
11/11/2025

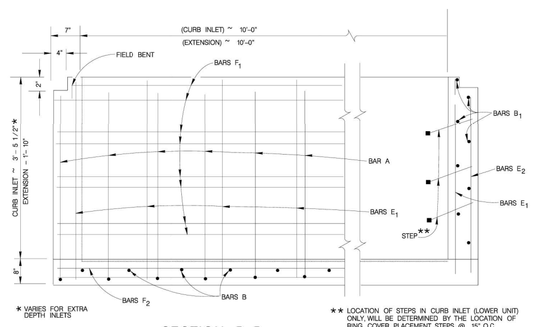
**CUDE ENGINEERS**
TBPE No. 455
TBPLS No. 10048500

**C6.D1**

REPRODUCTION OF THE ORIGINAL SIGNED AND SEALED PLAN AND/OR ELECTRONIC MEDIA MAY HAVE BEEN INADVERTENTLY ALTERED. CONTRACTOR IS RESPONSIBLE FOR VERIFYING THE SCALE OF THE DOCUMENT AND CONTACTING CUDE ENGINEERS TO VERIFY DISCREPANCIES PRIOR TO CONSTRUCTION.




SECTION A–A




SECTION B–B

## REINFORCING STEEL

LOWER UNIT 10' X 3' – 8" (TYPE I)

| BAR | NO. | SIZE | SPAC. | LENGTH |
|---|---|---|---|---|
| A | 12 | #4 | 12" | VARIES |
| B | 11 | #4 | 12" | 4'-8" |
| $B_1$ | VARIES | #4 | 12" | 4'-8" |
| $E_1$ | 20 | #4 | 16"± | VARIES |
| $E_2$ | 8 | #4 | 16"± | VARIES |
| $F_1$ | VARIES | #4 | 12"± | 10'-10" |
| $F_2$ | 9 | #4 | —— | 10'-10" |

LOWER UNIT 10' X 5' – 0" (TYPE II)

| BAR | NO. | SIZE | SPAC. | LENGTH |
|---|---|---|---|---|
| A | 12 | #4 | 12" | VARIES |
| B | 11 | #4 | 12" | 5'-10" |
| $B_1$ | VARIES | #4 | 12" | 5'-10" |
| $E_1$ | 22 | #4 | 16"± | VARIES |
| $E_2$ | 8 | #4 | 16"± | VARIES |
| $F_1$ | VARIES | #4 | 12"± | 10'-10" |
| $F_2$ | 11 | #4 | —— | 10'-10" |

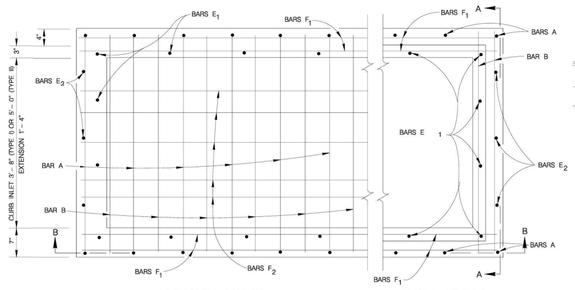
## GENERAL NOTES

1. 5' INLETS AND 5' EXTENSIONS MUST BE IN ACCORDANCE WITH THE LATEST TXDOT CURB INLET TYPE "C" AND EXTENSION TYPE II. (L-G)
2. TYPE C-4-RI,CT TO BE USED ONLY WHEN STORM DRAIN PIPE IS IN-LINE WITH CURB INLET AND APPROVED BY THE ENGINEER.
3. QUANTITIES SHOWN ARE FOR CONTRACTORS INFORMATION ONLY.
4. CONCRETE FOR STRUCTURES SHALL BE CLASS "A", 3000 PSI IN 28 DAYS.
5. ALL DIMENSIONS RELATING TO REINFORCING STEEL ARE TO CENTER OF BARS.
6. ALL REINFORCING STEEL SHALL HAVE A MINIMUM COVER OF 1 1/2".
7. ALL REINFORCING STEEL SHALL CONFORM TO A.S.T.M. A-615, GRADE 60 REQUIREMENTS.
8. ALL EXPOSED CORNERS SHALL BE CHAMFERED 3/4".
9. DEPRESSION SLAB SHALL RECEIVE A WOOD FLOAT FINISH.
10. FACE OF INLET TO CONFORM TO FACE OF CURB LINE.
11. ALL BARS INTERCEPTING MANHOLE RING & COVER SHALL BE CUT OR BENT.
12. PAYMENT FOR ALL EXCAVATION, BACK-FILLING, CONCRETE, REINFORCING STEEL, RING AND COVER, CURB ARMOR AND STEPS SHALL BE INCLUDED IN THE UNIT COST OF ITEM 402 "STORM SEWER JUNCTION BOXES AND INLETS".
13. CAST IRON MANHOLE RING AND COVER TO BE PLACED NEXT TO OUTLET PIPE, EXCEPT FOR VERTICAL OUTLET PIPE IN WHICH CASE MANHOLE RING AND COVER WILL BE OFFSET.
14. GALVANIZED BOLTS, NUTS, WASHERS, PLATES AND GASKETS ARE SUBSIDIARY TO INLETS.
15. THE CONTRACTOR SHALL PROVIDE AN ADEQUATE MEANS TO LIFT AND PLACE THE INLETS, WHEN USING PRECAST UNITS.
16. ALL BARS AT PIPE BLOCKOUT LOCATIONS SHALL BE CUT OR BENT.
17. ALL LOWER UNITS SHALL RECEIVE INVERT MORTAR SHAPING.
18. PIPE BLOCKOUTS IN INLET WALLS SHOULD NOT EXCEED 9" BEYOND THE OUTER SHELL OF THE PIPE, TAKING INTO ACCOUNT THE SKEW OF THE PIPE AS NECESSARY. CONSTRUCTION JOINT MAY BE PLACED A MAXIMUM OF 6".

## PHASE CONSTRUCTION

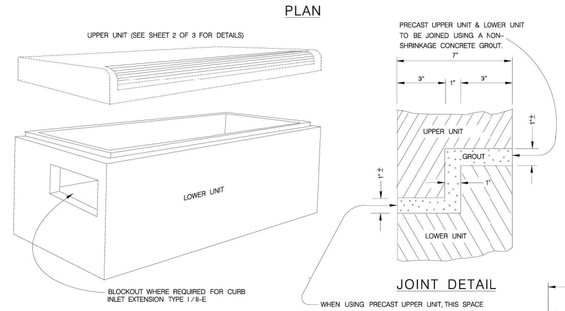
NOTES FOR PHASE CONSTRUCTION: (WHEN DIRECTED BY THE ENGINEER):

1. THE CURB INLET AND EXTENSION SHALL BE CONSTRUCTED TO A DEPTH "Hu" BELOW THE INLET AND EXTENSION GUTTER LINE ELEVATION.
2. CAP THE CURB INLET AND EXTENSION WITH A STEEL PLATE APPROVED BY THE ENGINEER AND CONSTRUCT THE ROADWAY OVER THE PLATE.
3. AFTER THE ROADWAY IS COMPLETED, BUT PRIOR TO THE FINAL HMAC OVERLAY, SAW CUT THE PAVEMENT, REMOVE THE PLATE AND COMPLETE THE UPPER PORTION OF THE CURB INLET AND /OR EXTENSION.




FLOOR STEEL

WALL STEEL

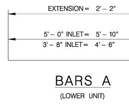


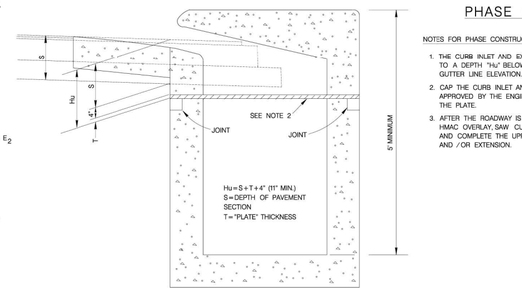

PLAN

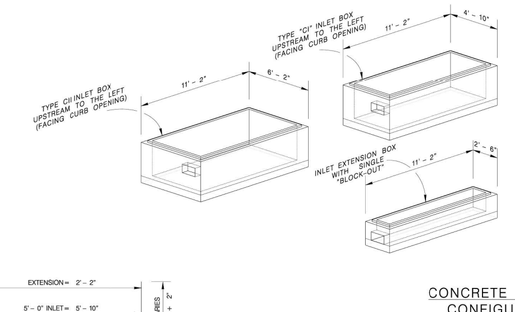



JOINT DETAIL

WHEN USING PRECAST UPPER UNIT, THIS SPACE IS FOR MAKING MINOR HORIZONTAL AND VERTICAL ADJUSTMENTS TO ACCOMODATE A FIT BETWEEN THE UPPER AND LOWER UNIT THAT ALLOWS FOR A MATCH LINE AND GRADE BETWEEN THE ROADWAY CURB AND THE UPPER UNIT OF THE INLET.




CONCRETE INLET BOX CONFIGURATIONS (LOWER UNITS)

MAY 2009

CITY OF SAN ANTONIO

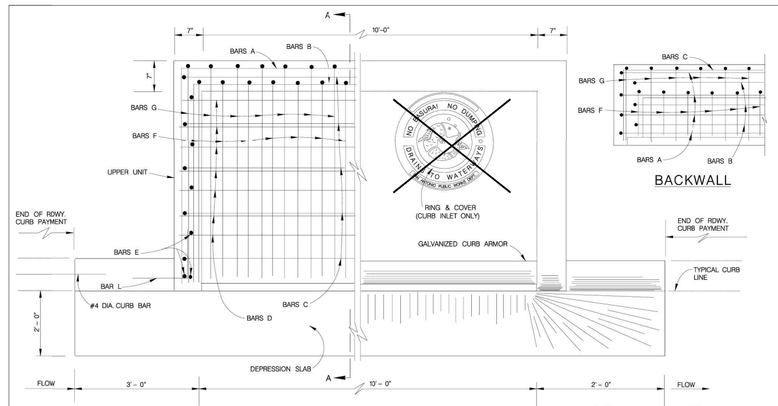
CAPITAL IMPROVEMENTS MANAGEMENT SERVICES DEPARTMENT

TYPE "C" INLET (TYPE I & II) & INLET EXTENSION STANDARDS

SHEET 1 OF 3

% SUBMITTAL | PROJECT NO.: | DATE:

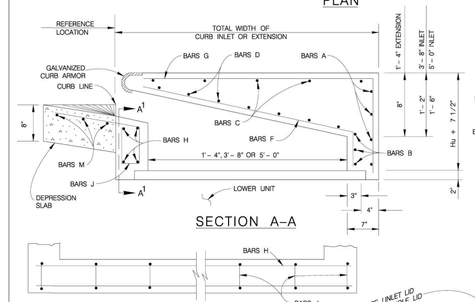
DRAWN BY: V. VASQUEZ DSGN. BY: L.E. MALTOS, P.E. CHKD. BY: R.S. HOSSEINI, P.E. SHEET NO.: OF



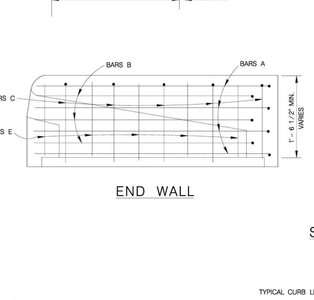

PLAN



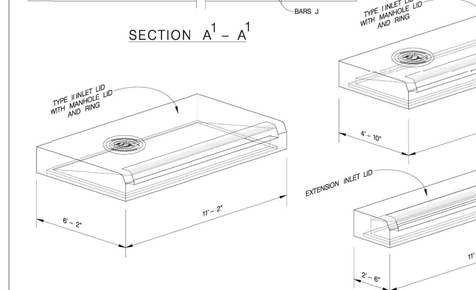

BACKWALL




SECTION A–A



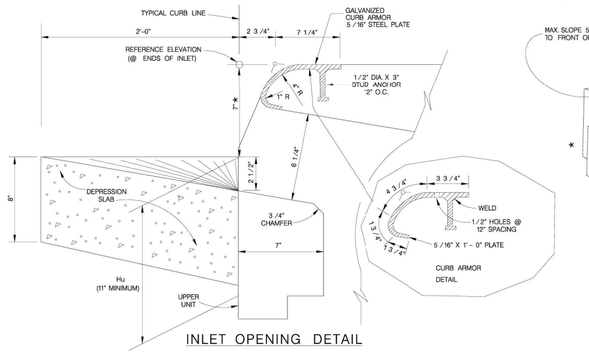

END WALL




SECTION A1 – A1




CONCRETE INLET LID CONFIGURATIONS (UPPER UNITS)




INLET OPENING DETAIL

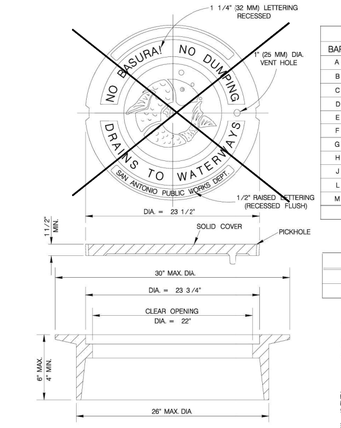
## REINFORCING STEEL (FOR Hu = 11")

UPPER UNIT 10' X 3'-8" (TYPE I)

| BAR | NO. | SIZE | SPAC. | LENGTH | WEIGHT |
|---|---|---|---|---|---|
| A | 4 | #4 | —— | 19'-10" | 53 |
| B | 3 | #4 | —— | 19'-10" | 38 |
| C | 5 | #4 | 11" | 13'-2" | 45 |
| D | 7 | #4 | 6" | 10'-10" | 51 |
| E | 12 | #4 | 11" | 1'-2" | 9 |
| F | 21 | #6 | 6" | 4'-8" | 147 |
| G | 22 | #6 | 6" | 5'-6" | 197 |
| H | 4 | #4 | —— | 10'-10" | 29 |
| J | 12 | #4 | 12" | 3'-6" | 28 |
| L | 4 | #4 | —— | 3'-0" | 5 |
| M | 3 | #4 | —— | 14'-6" | 29 |
| TOTAL WEIGHT | | | | | 620 LBS. |

UPPER UNIT 10' X 5' (TYPE II)

| BAR | NO. | SIZE | SPAC. | LENGTH | WEIGHT |
|---|---|---|---|---|---|
| A | 4 | #4 | —— | 22'-6" | 60 |
| B | 3 | #4 | —— | 21'-6" | 43 |
| C | 5 | #4 | 11" | 13'-2" | 62 |
| D | 11 | #4 | 6" | 10'-10" | 80 |
| E | 16 | #4 | 11" | 1'-2" | 13 |
| F | 21 | #6 | 6" | 5'-8" | 179 |
| G | 22 | #6 | 6" | 7'-0" | 233 |
| H | 4 | #4 | —— | 10'-10" | 29 |
| J | 12 | #4 | 12" | 3'-6" | 28 |
| L | 4 | #4 | —— | 3'-0" | 5 |
| M | 3 | #4 | —— | 14'-6" | 29 |
| TOTAL WEIGHT | | | | | 759 LBS. |




MANHOLE LID & RING DETAIL (ITEM 409)

### NOTES FOR MANHOLE LID AND RING

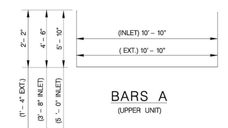
1. FOR LID DESIGN: OUTSIDE OF CITY OF SAN ANTONIO, DELETE "SAN ANTONIO PUBLIC WORKS DEPT.".
2. CASTING NUMBER AND MANUFACTURER'S I.D. ON LID AND RING.
3. LOAD BEARING CAPABILITY OF HS-20 MINIMUM.
4. THE LOAD BEARING SURFACES SHALL BE MACHINE GROUND.
5. THE COMBINED WEIGHT OF THE MANHOLE RING AND COVER MUST BE AT LEAST 350 LBS.

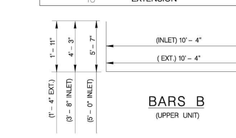
SEE SHEET 1 OF 3 FOR GENERAL NOTES.

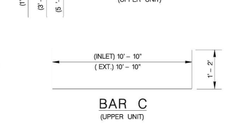
## CLASS "A" CONCRETE QUANTITIES (FOR Hu = 11")

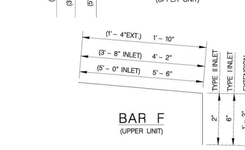
| DEPRESSION SLAB | C.Y. |
|---|---|
| 10' INLET | 0.7 |
| 10' EXTENSION | 0.7 |

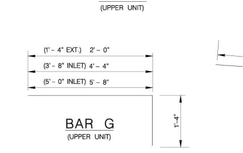
| UPPER UNIT (ONLY) | C.Y. |
|---|---|
| 10' X 3'-8" CURB INLET | 1.9 |
| 10' X 5'-0" CURB INLET | 2.7 |
| EXTENSION | 1.0 |

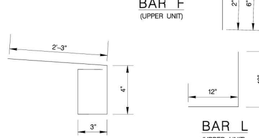






MAY 2009

CITY OF SAN ANTONIO

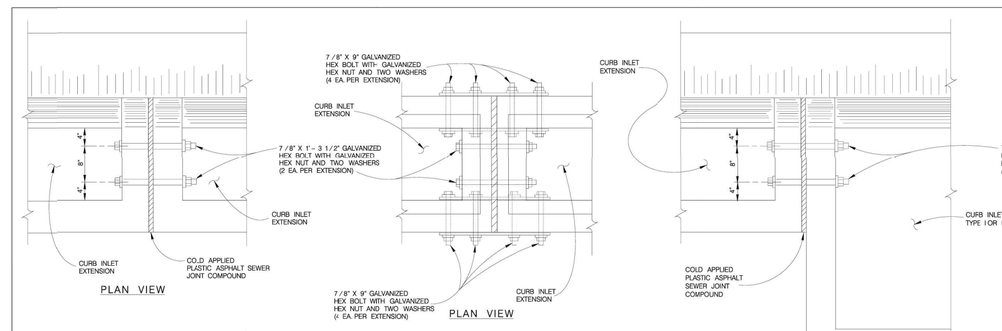
CAPITAL IMPROVEMENTS MANAGEMENT SERVICES DEPARTMENT

TYPE "C" INLET (TYPE I & II) & INLET EXTENSION STANDARDS

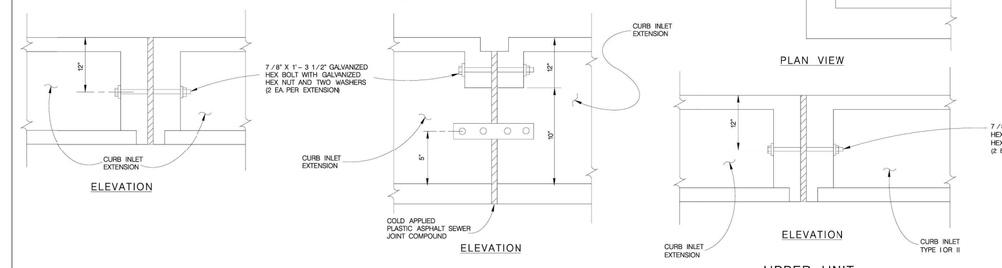
SHEET 2 OF 3

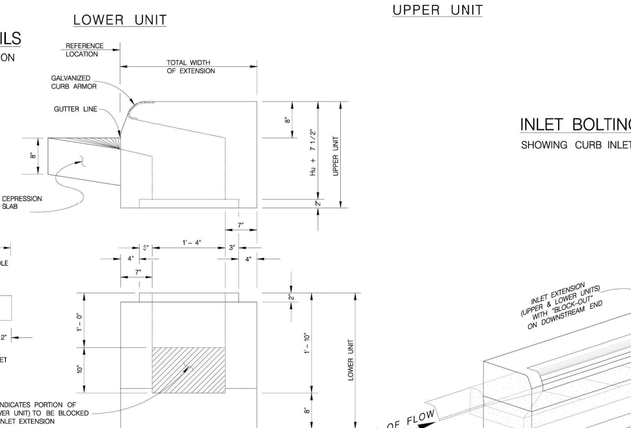
% SUBMITTAL | PROJECT NO.: | DATE:

DRAWN BY: V. VASQUEZ DSGN. BY: L.E. MALTOS, P.E. CHKD. BY: R.S. HOSSEINI, P.E. SHEET NO.: OF

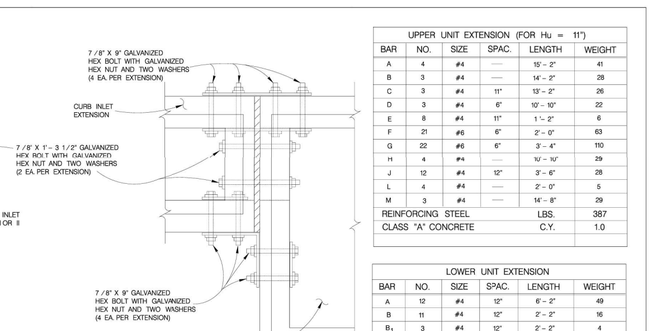


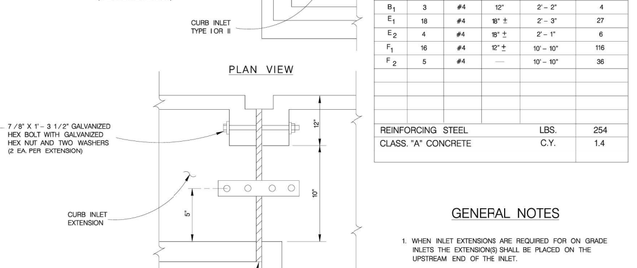

INLET BOLTING DETAILS
SHOWING EXTENSION TO EXTENSION




SECTION A–A CURB INLET EXTENSION TYPE E



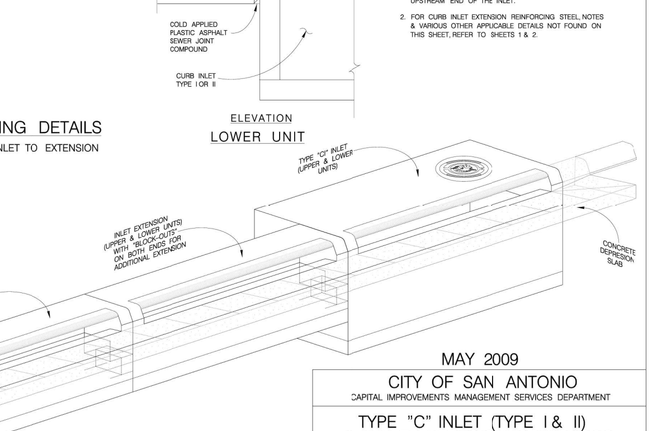




| UPPER UNIT EXTENSION (FOR Hu = 11") | | | | | |
|---|---|---|---|---|---|
| BAR | NO. | SIZE | SPAC. | LENGTH | WEIGHT |
| A | 4 | #4 | —— | 11'- 2" | 31 |
| B | 3 | #4 | —— | 14'- 2" | 28 |
| C | 3 | #4 | 11" | 12'- 2" | 26 |
| D | 3 | #4 | 6" | 10'- 10" | 22 |
| E | 8 | #4 | 11" | 1'- 2" | 6 |
| F | 21 | #6 | 6" | 2'- 0" | 63 |
| G | 22 | #6 | 6" | 3'- 4" | 110 |
| H | 4 | #4 | —— | 10'- 10" | 29 |
| J | 12 | #4 | 12" | 3'- 6" | 28 |
| L | 4 | #4 | —— | 2'- 0" | 5 |
| M | 3 | #4 | —— | 14'- 6" | 29 |
| REINFORCING STEEL | | | | LBS. | 387 |
| CLASS "A" CONCRETE | | | | C.Y. | 1.0 |

| LOWER UNIT EXTENSION | | | | | |
|---|---|---|---|---|---|
| BAR | NO. | SIZE | SPAC. | LENGTH | WEIGHT |
| A | 12 | #4 | 12" | 6'- 2" | 49 |
| B | 11 | #4 | 12" | 2'- 2" | 16 |
| $B_1$ | 3 | #4 | 12" | 2'- 2" | 4 |
| $E_1$ | 16 | #4 | 16" ± | 2'- 3" | 27 |
| $E_2$ | 4 | #4 | 16" ± | 2'- 1" | 6 |
| $F_1$ | 16 | #4 | 16" ± | 10'- 10" | 116 |
| $F_2$ | 5 | #4 | —— | 10'- 10" | 36 |
| REINFORCING STEEL | | | | LBS. | 254 |
| CLASS "A" CONCRETE | | | | C.Y. | 1.4 |

### GENERAL NOTES

1. WHEN INLET EXTENSIONS ARE REQUIRED FOR ON GRADE INLETS THE EXTENSION(S) SHALL BE PLACED ON THE UPSTREAM END OF THE INLET.
2. FOR CURB INLET EXTENSION REINFORCING STEEL, NOTES & VARIOUS OTHER APPLICABLE DETAILS NOT FOUND ON THIS SHEET, REFER TO SHEETS 1 & 2.




INLET BOLTING DETAILS
SHOWING CURB INLET TO EXTENSION

TYPE "CI" INLET WITH INLET EXTENSION BOXES

MAY 2009

CITY OF SAN ANTONIO

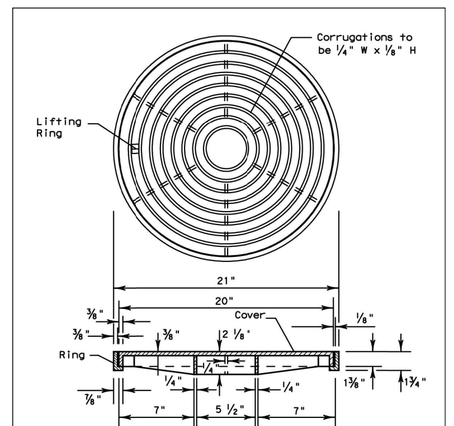
CAPITAL IMPROVEMENTS MANAGEMENT SERVICES DEPARTMENT

TYPE "C" INLET (TYPE I & II) & INLET EXTENSION STANDARDS

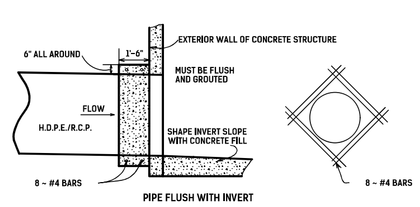
SHEET 3 OF 3

% SUBMITTAL | PROJECT NO.: | DATE:

DRAWN BY: V. VASQUEZ DSGN. BY: L.E. MALTOS, P.E. CHKD. BY: R.S. HOSSEINI, P.E. SHEET NO.: OF

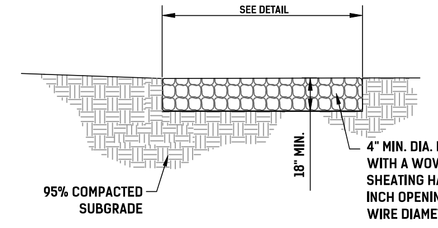



CAST IRON RING & COVER DETAIL



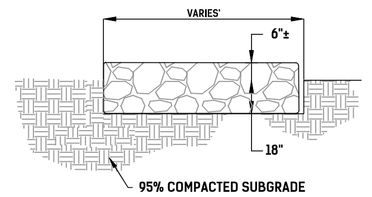

CONCRETE COLLAR DETAIL

(N.T.S.)




NOTE: GABION MATTRESS TO BE FREE OF GEO-TEXTILE FABRIC LINING.

GABION STYLE ROCK EROSION CONTROL MATTRESS DETAIL




8"X12" ROCK RUBBLE DETAIL

N.T.S.

CUDEENGINEERS.COM

CUDE ENGINEERS

4122 Pond Hill Road, Suite 101
San Antonio, Texas 78231
P:(210) 681.2951 F: (210) 523.7112

GRACE VALLEY RANCH
PHASE 8

INLET DETAILS

DATE
11/10/2025

PROJECT NO.
03499.010

DRAWN BY
JK/AR/JF/RB

CHECKED BY
KMH

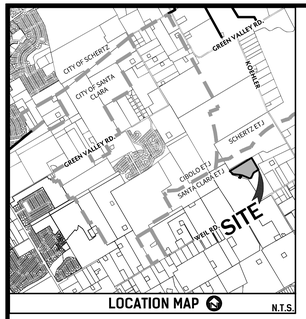
REVISIONS
1.
2.
3.
4.
5.
6.
7.
8.
9.

STATE OF TEXAS
KYLE M. HUDEK
138753
LICENSED
PROFESSIONAL ENGINEER
11/11/2025

CUDE ENGINEERS
TBPE No. 455
TBPLS No. 10048500

C6.D2

REPRODUCTION OF THE ORIGINAL SIGNED AND SEALED PLAN AND/OR ELECTRONIC MEDIA MAY HAVE BEEN INADVERTENTLY ALTERED. CONTRACTOR IS RESPONSIBLE FOR VERIFYING THE SCALE OF THE DOCUMENT AND CONTACTING CUDE ENGINEERS TO VERIFY DISCREPANCIES PRIOR TO CONSTRUCTION.




LOCATION MAP N.T.S.

## DEVELOPER:

LENNAR HOMES OF TEXAS LAND AND CONSTRUCTION, LTD.
CONTACT PERSON: RICHARD MOTT
100 NE LOOP 410, SUITE 1155
SAN ANTONIO, TX 78216
TEL: (210) 403-6200

## CIVIL ENGINEER:

CUDE ENGINEERS
CONTACT PERSON: KYLE M. HUDEK, P.E.
4122 POND HILL ROAD, SUITE 101
SAN ANTONIO, TX 78231
TEL: (210) 681-2951
FAX: (210) 523-7112

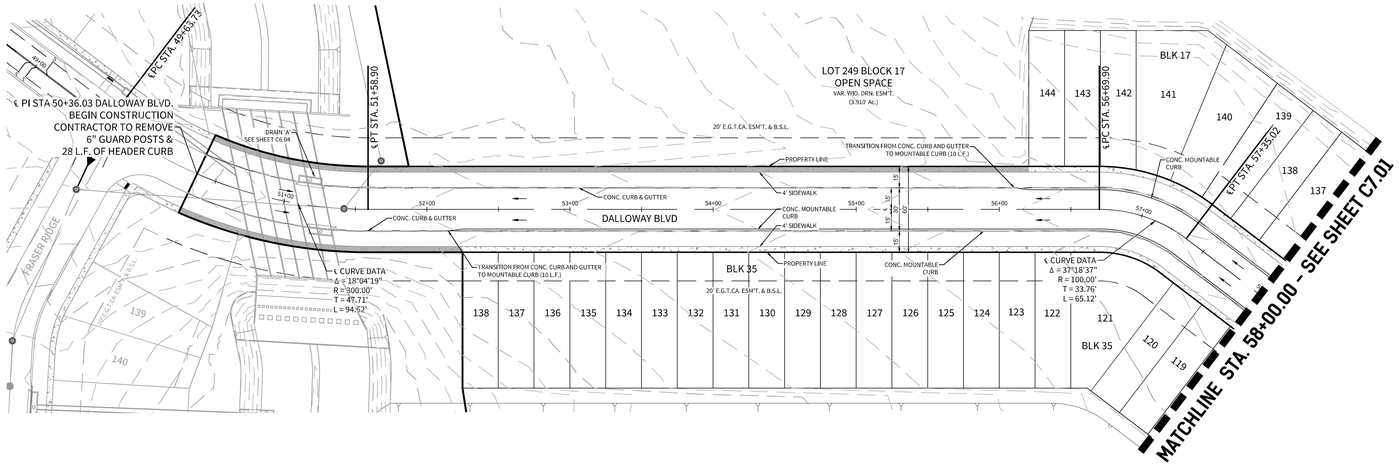
## LEGEND

- SIDEWALK CONSTRUCTED WITH INFRASTRUCTURE
- STREET WASHOUT (SEE DETAIL SHEET C7.D1)
- STREET CENTERLINE
- EXISTING CONTOURS
- XXX.XX - TOP OF CURB SPOT ELEVATION
- DRIVEWAY
- XXX.XX - PAVEMENT ELEVATION

TxDOT TYPE "2" WHEEL CHAIR RAMPS ARE INDICATED THUS " " UNLESS OTHERWISE NOTED.
(SEE DETAIL SHEET C7.D1) FOR ADA RAMPS AT SIDEWALK INTERSECTIONS

TxDOT TYPE "10" WHEEL CHAIR RAMPS ARE INDICATED THUS " " UNLESS OTHERWISE NOTED.
(SEE DETAIL SHEET C7.D1) FOR ADA RAMPS AT SIDEWALK INTERSECTIONS

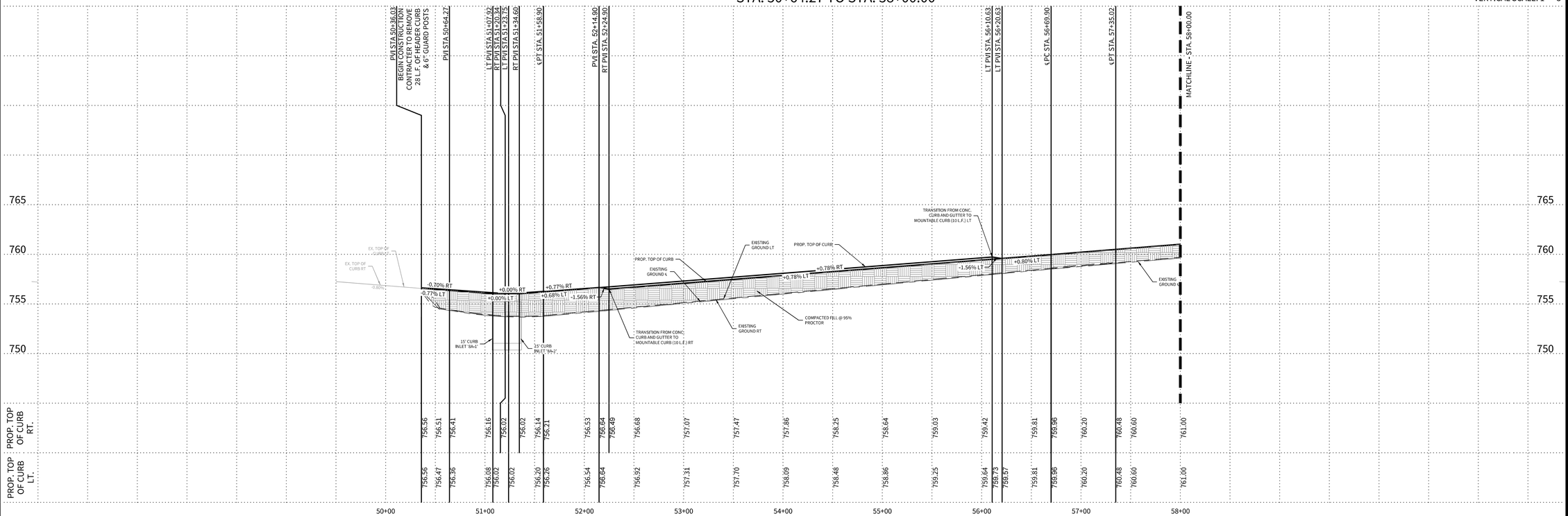
(SEE DETAIL SHEET C7.D1) FOR ADA RAMPS AT SIDEWALK INTERSECTIONS .
DETECTABLE WARNING PAVER WITH TRUNCATED DOMES ONLY.




# DALLOWAY BOULEVARD

## STA. 50+64.27 TO STA. 58+00.00

HORIZONTAL SCALE: 1" = 50'
VERTICAL SCALE: 1" = 5'




CUDEENGINEERS.COM

CUDE ENGINEERS EST. 1980

4122 Pond Hill Road, Suite 101
San Antonio, Texas 78231
P:(210) 681.2951 F: (210) 523.7112

**GRACE VALLEY RANCH**
**PHASE 8**

STREET PLAN & PROFILE - DALLOWAY BOULEVARD

**DATE**
11/10/2025

**PROJECT NO.**
03499.010

**DRAWN BY**
JK/AR/JF/RB

**CHECKED BY**
KMH

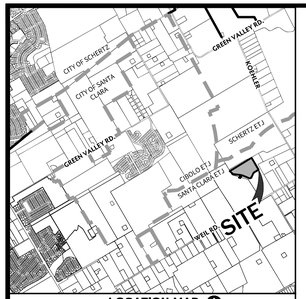
**REVISIONS**
1.
2.
3.
4.
5.
6.
7.
8.
9.

STATE OF TEXAS
KYLE M. HUDEK
138753
LICENSED
PROFESSIONAL ENGINEER
11/11/2025

**CUDE ENGINEERS**
TBPE No. 455
TBPLS No. 10048500

**C7.00**

REPRODUCTION OF THE ORIGINAL SIGNED AND SEALED PLAN AND/OR ELECTRONIC MEDIA MAY HAVE BEEN INADVERTENTLY ALTERED. CONTRACTOR IS RESPONSIBLE FOR VERIFYING THE SCALE OF THE DOCUMENT AND CONTACTING CUDE ENGINEERS TO VERIFY DISCREPANCIES PRIOR TO CONSTRUCTION.




LOCATION MAP N.T.S.

**DEVELOPER:**

LENNAR HOMES OF TEXAS LAND AND CONSTRUCTION, LTD.
CONTACT PERSON: RICHARD MOTT
100 NE LOOP 410, SUITE 1155
SAN ANTONIO, TX 78216
TEL: (210) 403-6200

**CIVIL ENGINEER:**

CUDE ENGINEERS
CONTACT PERSON: KYLE M. HUDEK, P.E.
4122 POND HILL ROAD, SUITE 101
SAN ANTONIO, TX 78231
TEL: (210) 681-2951
FAX: (210) 523-7112

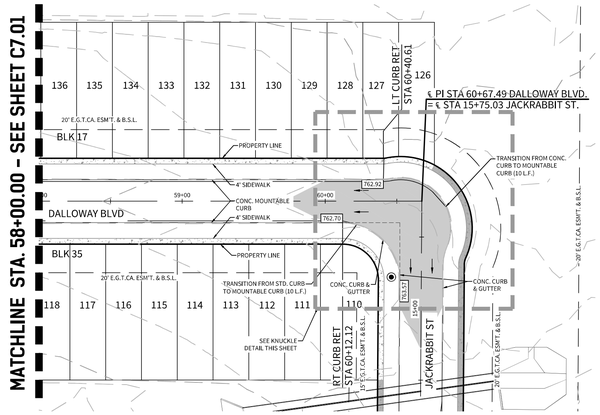
LEGEND

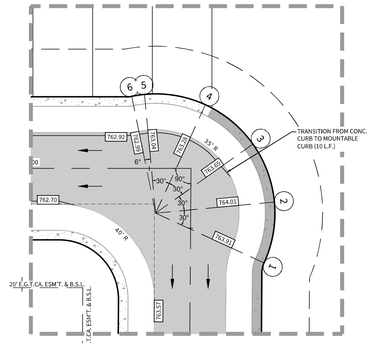
- SIDEWALK CONSTRUCTED WITH INFRASTRUCTURE
- STREET WASHOUT (SEE DETAIL SHEET C7.D1)
- STREET CENTERLINE
- EXISTING CONTOURS
- XXX.XX - TOP OF CURB SPOT ELEVATION
- DRIVEWAY
- XXX.XX - PAVEMENT ELEVATION

TxDOT TYPE "2" WHEEL CHAIR RAMPS ARE INDICATED THUS " " UNLESS OTHERWISE NOTED.
(SEE DETAIL SHEET C7.D1) FOR ADA RAMPS AT SIDEWALK INTERSECTIONS

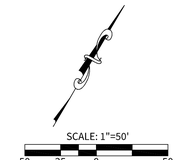
TxDOT TYPE "10" WHEEL CHAIR RAMPS ARE INDICATED THUS " " UNLESS OTHERWISE NOTED.
(SEE DETAIL SHEET C7.D1) FOR ADA RAMPS AT SIDEWALK INTERSECTIONS

(SEE DETAIL SHEET C7.D1) FOR ADA RAMPS AT SIDEWALK INTERSECTIONS . DETECTABLE WARNING PAVER WITH TRUNCATED DOMES ONLY.



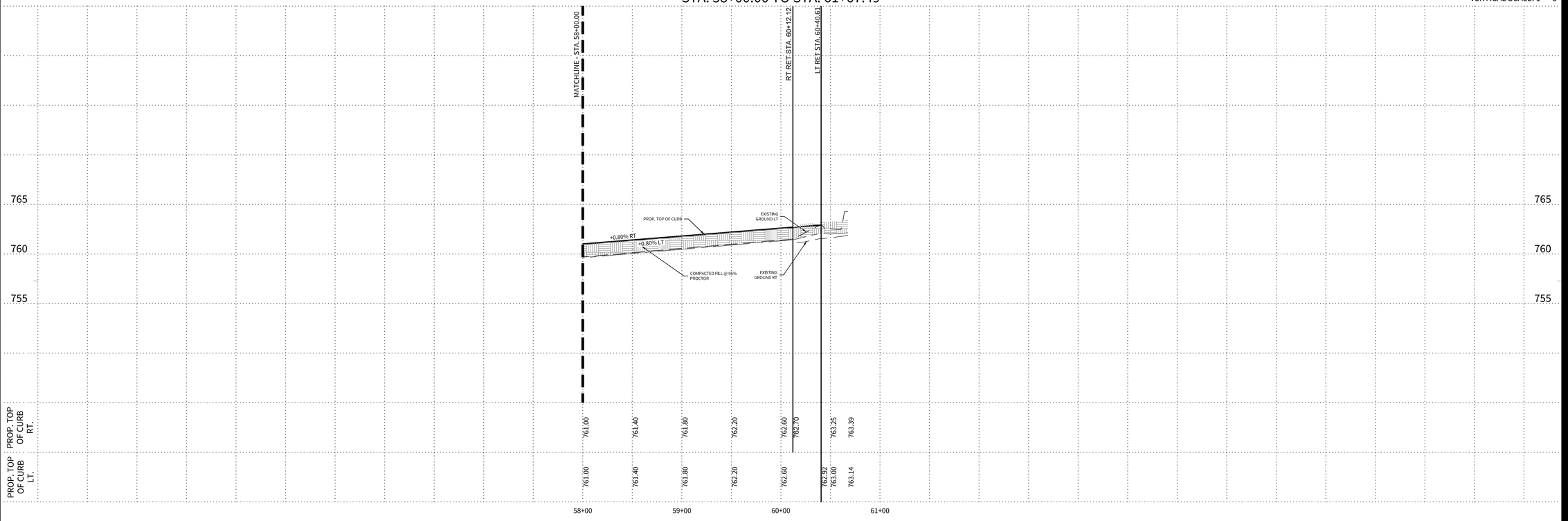

DALLOWAY BOULEVARD KNUCKLE DETAIL
SCALE: 1" = 30'




# DALLOWAY BOULEVARD

## STA. 58+00.00 TO STA. 61+67.49

HORIZONTAL SCALE: 1" = 50'
VERTICAL SCALE: 1" = 5'




CUDEENGINEERS.COM

4122 Pond Hill Road, Suite 101
San Antonio, Texas 78231
P:(210) 681.2951 F: (210) 523.7112

**GRACE VALLEY RANCH PHASE 8**

STREET PLAN & PROFILE - DALLOWAY BOULEVARD

**DATE**
11/10/2025

**PROJECT NO.**
03499.010

**DRAWN BY**
JK/AR/JF/RB

**CHECKED BY**
KMH

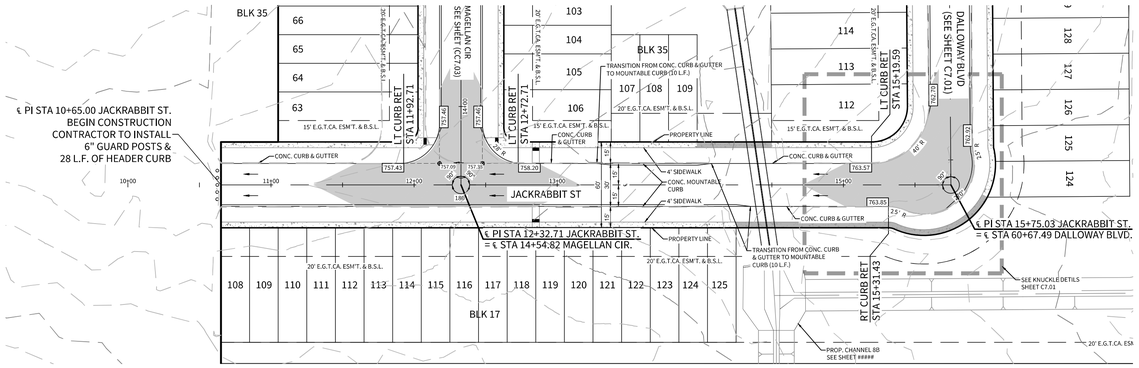
**REVISIONS**
1.
2.
3.
4.
5.
6.
7.
8.
9.

STATE OF TEXAS
KYLE M. HUDEK
138753
LICENSED
PROFESSIONAL ENGINEER
11/11/2025

**CUDE ENGINEERS**
TBPE No. 455
TBPLS No. 10048500

**C7.01**

REPRODUCTION OF THE ORIGINAL SIGNED AND SEALED PLAN AND/OR ELECTRONIC MEDIA MAY HAVE BEEN INADVERTENTLY ALTERED. CONTRACTOR IS RESPONSIBLE FOR VERIFYING THE SCALE OF THE DOCUMENT AND CONTACTING CUDE ENGINEERS TO VERIFY DISCREPANCIES PRIOR TO CONSTRUCTION.




SCALE: 1"=50'
50 25 0 50

## LEGEND

- SIDEWALK CONSTRUCTED WITH INFRASTRUCTURE
- STREET WASHOUT (SEE DETAIL SHEET C7.D1)
- STREET CENTERLINE
- EXISTING CONTOURS
- XXX.XX - TOP OF CURB SPOT ELEVATION
- DRIVEWAY
- XXX.XX - PAVEMENT ELEVATION

TxDOT TYPE "2" WHEEL CHAIR RAMPS ARE INDICATED
THUS " " UNLESS OTHERWISE NOTED.
(SEE DETAIL SHEET C7.D1) FOR ADA RAMPS AT SIDEWALK INTERSECTIONS

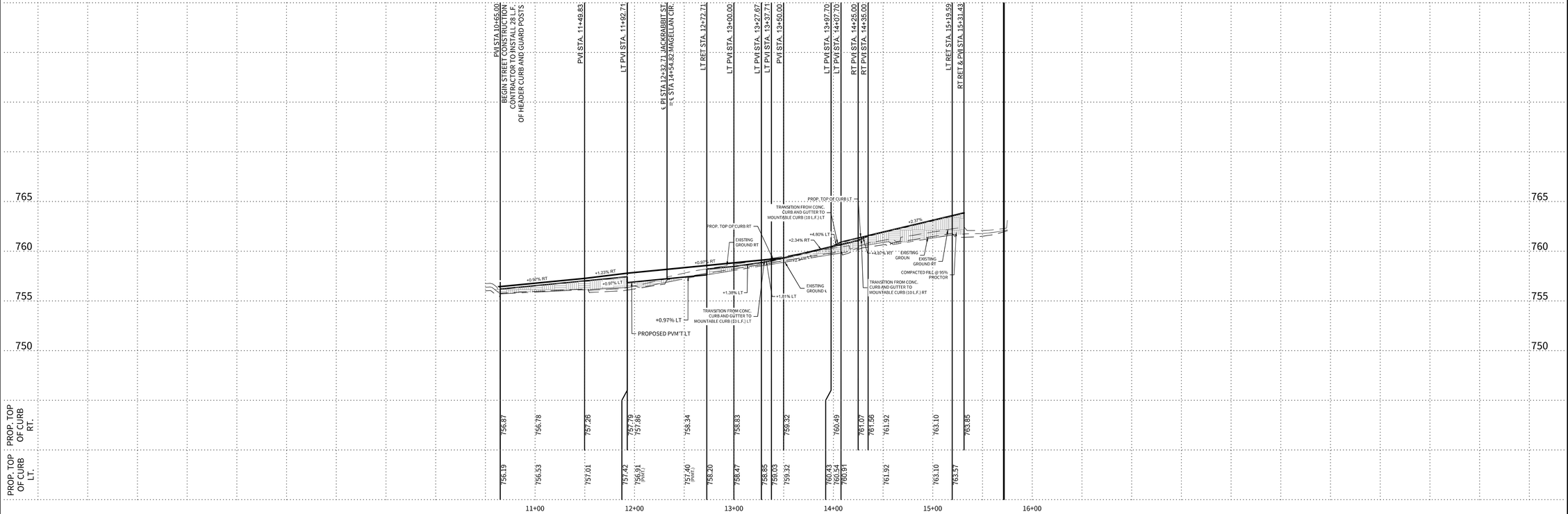
TxDOT TYPE "10" WHEEL CHAIR RAMPS ARE INDICATED
THUS " " UNLESS OTHERWISE NOTED.
(SEE DETAIL SHEET C7.D1) FOR ADA RAMPS AT SIDEWALK INTERSECTIONS

(SEE DETAIL SHEET C7.D1) FOR ADA RAMPS AT SIDEWALK INTERSECTIONS .
DETECTABLE WARNING PAVER WITH TRUNCATED DOMES ONLY.

# JACKRABBIT STREET

## STA. 10+65.00 TO STA. 15+75.03

HORIZONTAL SCALE: 1" = 50'
VERTICAL SCALE: 1" = 5'




CUDEENGINEERS.COM
EST. 1980 CUDE ENGINEERS
4122 Pond Hill Road, Suite 101
San Antonio, Texas 78231
P:(210) 681.2951 F: (210) 523.7112

**GRACE VALLEY RANCH**
**PHASE 8**

STREET PLAN & PROFILE - DALLOWAY BOULEVARD

**DATE**
11/10/2025

**PROJECT NO.**
03499.010

**DRAWN BY**
JK/AR/JF/RB

**CHECKED BY**
KMH

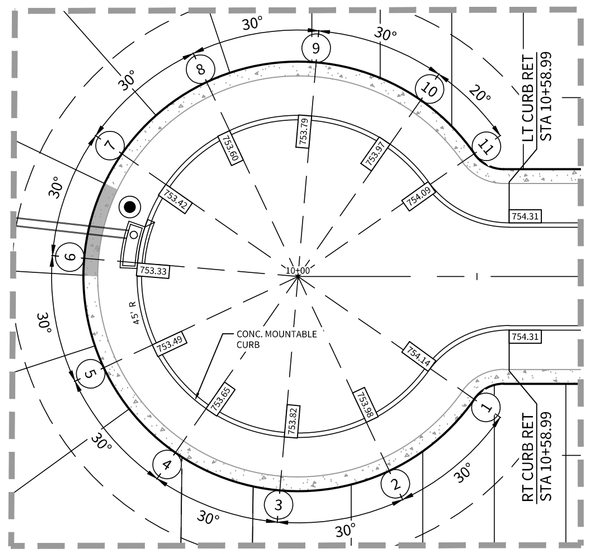
**REVISIONS**
1.
2.
3.
4.
5.
6.
7.
8.
9.

STATE OF TEXAS
KYLE M. HUDEK
138753
LICENSED
PROFESSIONAL ENGINEER
11/11/2025

**CUDE ENGINEERS**
TBPE No. 455
TBPLS No. 10048500

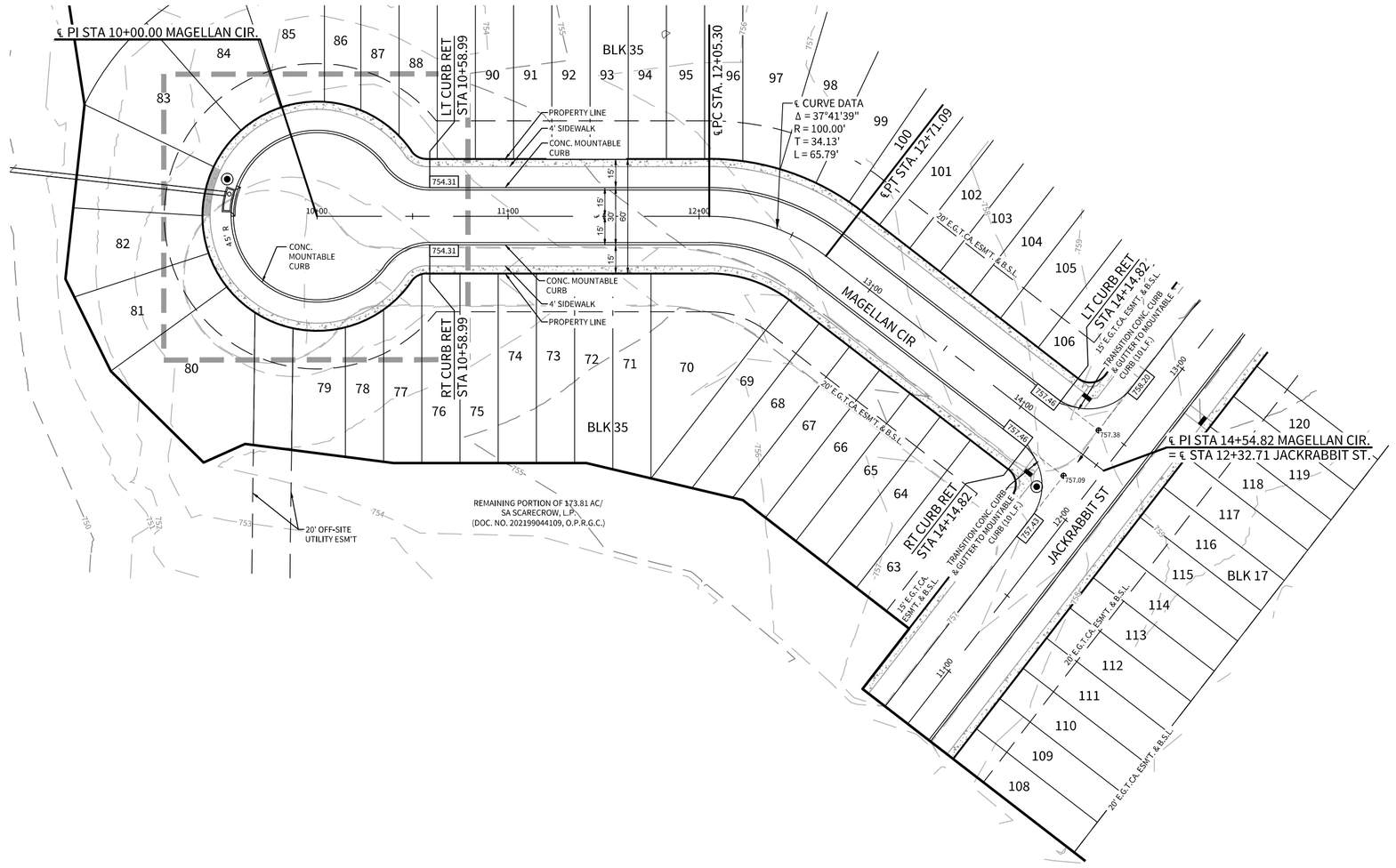
**C7.02**

REPRODUCTION OF THE ORIGINAL SIGNED AND SEALED PLAN AND/OR ELECTRONIC MEDIA MAY HAVE BEEN INADVERTENTLY ALTERED. CONTRACTOR IS RESPONSIBLE FOR VERIFYING THE SCALE OF THE DOCUMENT AND CONTACTING CUDE ENGINEERS TO VERIFY DISCREPANCIES PRIOR TO CONSTRUCTION.




DALLOWAY BOULEVARD KNUCKLE DETAIL

SCALE: 1" = 30'



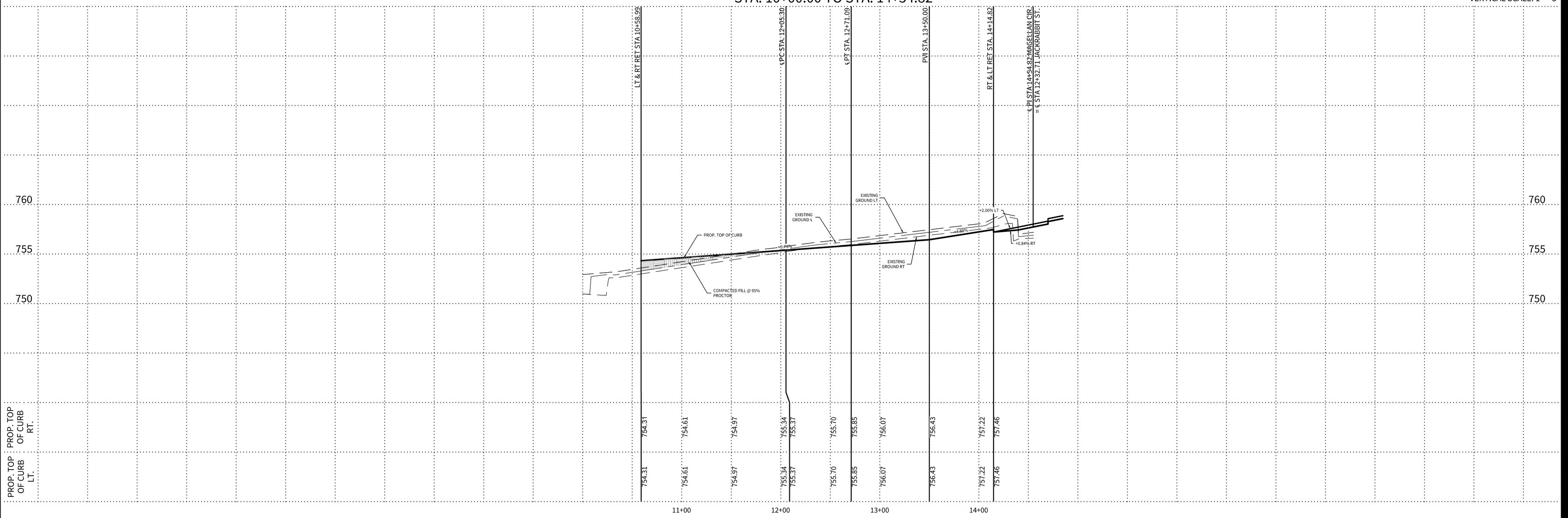

SCALE: 1"=50'

50 25 0 50

# MAGELLAN CIRCLE

## STA. 10+00.00 TO STA. 14+54.82

HORIZONTAL SCALE: 1" = 50'
VERTICAL SCALE: 1" = 5'




## LEGEND

- SIDEWALK CONSTRUCTED WITH INFRASTRUCTURE
- STREET WASHOUT (SEE DETAIL SHEET C7.D1)
- STREET CENTERLINE
- EXISTING CONTOURS
- XXX.XX - TOP OF CURB SPOT ELEVATION
- DRIVEWAY
- XXX.XX - PAVEMENT ELEVATION

TxDOT TYPE "2" WHEEL CHAIR RAMPS ARE INDICATED
THUS " " UNLESS OTHERWISE NOTED.
(SEE DETAIL SHEET C7.D1) FOR ADA RAMPS AT SIDEWALK INTERSECTIONS

TxDOT TYPE "10" WHEEL CHAIR RAMPS ARE INDICATED
THUS " " UNLESS OTHERWISE NOTED.
(SEE DETAIL SHEET C7.D1) FOR ADA RAMPS AT SIDEWALK INTERSECTIONS

(SEE DETAIL SHEET C7.D1) FOR ADA RAMPS AT SIDEWALK INTERSECTIONS . DETECTABLE WARNING PAVER WITH TRUNCATED DOMES ONLY.


CUDEENGINEERS.COM

CUDE ENGINEERS

4122 Pond Hill Road, Suite 101
San Antonio, Texas 78231
P:(210) 681.2951 F: (210) 523.7112


**GRACE VALLEY RANCH**
**PHASE 8**

STREET PLAN & PROFILE - MAGELLAN CIRCLE

**DATE**
11/11/2025

**PROJECT NO.**
03499.010

**DRAWN BY**
JK/AR/JF/RB

**CHECKED BY**
KMH

**REVISIONS**
1.
2.
3.
4.
5.
6.
7.
8.
9.

STATE OF TEXAS
KYLE M. HUDEK
138753
LICENSED
PROFESSIONAL ENGINEER
11/11/2025

**CUDE ENGINEERS**
TBPE No. 455
TBPLS No. 10048500

**C7.03**


© 2025 CUDE ENGINEERS


REPRODUCTION OF THE ORIGINAL SIGNED AND SEALED PLAN AND/OR ELECTRONIC MEDIA MAY HAVE BEEN INADVERTENTLY ALTERED. CONTRACTOR IS RESPONSIBLE FOR VERIFYING THE SCALE OF THE DOCUMENT AND CONTACTING CUDE ENGINEERS TO VERIFY DISCREPANCIES PRIOR TO CONSTRUCTION.

## STREET PAVEMENT DESIGN OPTIONS (TTL , INC. - 00240902004.00)

1. PAVEMENT SECTION REQUIRED IS TO BE DETERMINED BY GEOTECHNICAL ENGINEER ON-SITE.

SUBGRADE NOTES (*):

- THE SUBGRADE WILL BE PROOF ROLLED TO IDENTIFY SOFT AREAS BEFORE STABILIZATION.
- THE SUBGRADE PLASTICITY INDEX VALUE IS EXPECTED TO BE GREATER THAN 20. SUBGRADE LIME STABILIZATION IS NEEDED.
- UNDERCUT SOFT, WEAK, AND UNSTABLE SOILS BY EXCAVATING BELOW SUBGRADE LEVEL TO EXPOSE STABLE SOILS. THE EXCAVATED SOIL CAN BE USED TO RESTORE THE EXCAVATION SUBGRADE, PROVIDED THAT THE SOILS ARE RELATIVELY FREE AND CLEAN OF DELETERIOUS MATERIAL AND MATERIALS EXCEEDING 3 INCHES IN MAXIMUM DIMENSION. THE EXCAVATED SOIL, OR IMPORTED FILL SOIL, SHALL BE PLACED IN MAXIMUM 6-INCH COMPACTED LIFTS. EACH LIFT OF SOIL SHALL BE MOISTURE CONDITIONED BETWEEN PLUS OR MINUS TWO (±2) PERCENTAGE POINTS OF THE OPTIMUM MOISTURE CONTENT AND COMPACTED TO AT LEAST 95 PERCENT OF THE MAXIMUM DRY DENSITY DETERMINED IN ACCORDANCE WITH THE STANDARD COMPACTION EFFORT (ASTM D 698). IF UNDERCUTTING DEEPER THAN ABOUT 3 FEET IS NEEDED, CONTACT TTL, INC.
- SOIL SUBGRADE AREAS REQUIRING FILL PLACEMENT SHOULD BE SCARIFIED TO A DEPTH OF ABOUT EIGHT (8) INCHES AND MOISTURE CONDITIONED BETWEEN PLUS OR MINUS TWO (±2) POINTS OF THE OPTIMUM MOISTURE CONTENT. THE MOISTURE CONDITIONED SUBGRADE SHOULD THEN BE COMPACTED TO AT LEAST 95 PERCENT OF THE MAXIMUM DRY DENSITY DETERMINED IN ACCORDANCE WITH THE STANDARD COMPACTION EFFORT (ASTM D 6998). THE SUBGRADE SHOULD BE MOISTURE CONDITIONED JUST PRIOR TO FILL PLACEMENT SO THE SUBGRADE MAINTAINS ITS COMPACTION MOISTURE LEVELS AND DOES NOT DRY OUT.
- ON-SITE SOILS (GENERAL FILL), SELECT FILL OR GRANULAR FILL SOIL SHOULD BE PLACED TO ACHIEVE THE DESIRED ELEVATION.

GENERAL NOTES (**)

- INPUT PARAMETERS ARE SHOWN IN TABLE NO. 6. PLEASE CALL US TO PROVIDE PAVEMENT RECOMMENDATIONS, IF NEEDED, FOR DIFFERENT INPUT VALUES.
- IF REPETITIVE TRUCK OR HEAVY TRUCK TRAFFIC IS ANTICIPATED, PLEASE CONTACT US FOR REVISED PAVEMENT RECOMMENDATIONS.
- PAVEMENT SECTION RECOMMENDATIONS ARE BASED ON A CBR VALUE OF 2.0. THE PAVEMENT RECOMMENDATIONS PRESENTED ABOVE ARE NOT BASED ON THE SHRINK / SWELL CHARACTERISTICS OF THE UNDERLYING SOILS. IF WATER IS ALLOWED TO GET UNDERNEATH THE ASPHALT / CONCRETE OR IF MOISTURE CONTENT OF THE BASE OR SUBGRADE CHANGES SIGNIFICANTLY, THEN PAVEMENT DISTRESS WILL OCCUR. MOISTURE PENETRATION UNDERNEATH THE ASPHALT PAVEMENT SURFACE WILL BE REDUCED BY USING DEEPER CURBS; CURBS EXTENDING A MINIMUM OF 3 INCHES INTO BASE.

SUBGRADE VERIFICATION:

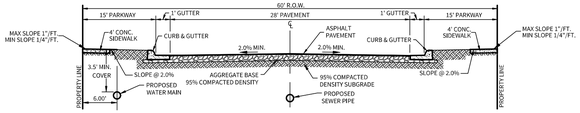
- AT THE TIME OF CONSTRUCTION, THE FINAL PAVEMENT SUBGRADE WILL BE OBSERVED AND VERIFIED BY A REPRESENTATIVE OF TTL, INC.

PRIME COAT:

- THE PRIME COAT SHOULD CONSIST OF SEALING THE BASE WITH AN OIL SUCH AS MC-30 OR AE-P ASPHALT CEMENT. THE PRIME COAT SHOULD BE APPLIED AT A RATE NOT TO EXCEED 0.35 GALLONS PER SQUARE YARD WITH MATERIALS WHICH MEET TXDOT ITEM 300. THE PRIME COAT WILL HELP TO MINIMIZE PENETRATION OF RAINFALL AND OTHER MOISTURE THAT PENETRATES THE BASE.

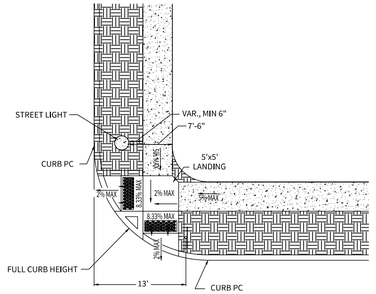
TACK COAT:

- THE ASPHALTIC MATERIAL USED FOR TACK COAT SHALL MEET THE REQUIREMENTS FOR “ASPHALT CEMENT”, “CUT-BACK ASPHALT” OR “EMULSIFIED ASPHALT” IN ITEM NO. 300, “ASPHALTS, OILS AND EMULSIONS” OF THE TEXAS DEPARTMENT OF TRANSPORTATION STANDARD SPECIFICATIONS. THE ASPHALTIC MATERIAL USED FOR TACK COAT SHALL BE THE TYPE OR GRADE SHOWN IN THE REFERRING SPECIFICATION, OR ON THE PLANS, OR AS DIRECTED/APPROVED BY THE ENGINEER.




### MINOR ACCESS STREET CROSS-SECTION

N.T.S.

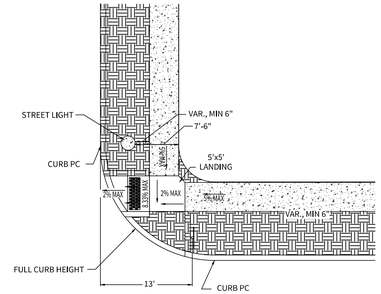



### ADA RAMP INTERSECTION LAYOUT DETAIL (TYPE 10 DIRECTIONAL RAMPS)

N.T.S.

NOTES:

1. STREET LIGHTS SHALL BE INSTALLED 7.5' WITHIN R.O.W. AND A MINIMUM DISTANCE OF 6" FROM THE PROPOSED SIDEWALK.

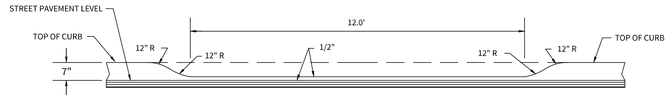



### ADA RAMP INTERSECTION LAYOUT DETAIL (TYPE 10 DIRECTIONAL RAMPS – SINGLE DIRECTION)

N.T.S.

NOTES:

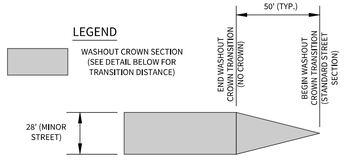
1. STREET LIGHTS SHALL BE INSTALLED 7.5' WITHIN R.O.W. AND A MINIMUM DISTANCE OF 6" FROM THE PROPOSED SIDEWALK.




### TYPICAL DRIVEWAY CUT SECTION

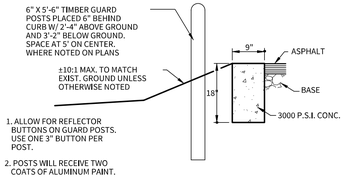
| STREET TYPE | HMAC TYPE "D" | FLEX BASE (TY A OR B GR 2) | LIME SUBGRADE | STRUCTURAL NUMBER |
|---|---|---|---|---|
| MINOR ACCESS | 2.5" | 12" | 6" (24 LB/SY) | 3.26 |

### STREET PAVEMENT DESIGN



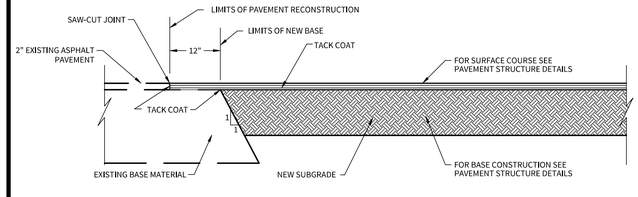

### WASHOUT CROWN TRANSITION DETAIL

N.T.S.



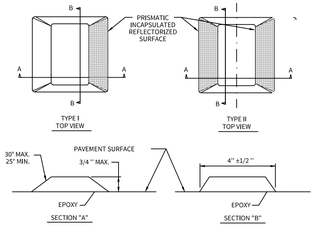

### HEADER CURB DETAIL

N.T.S.




### PAVEMENT JUNCTION DETAILS

N.T.S.




1) REFLECTORIZED BLUE - FIRE HYDRANT

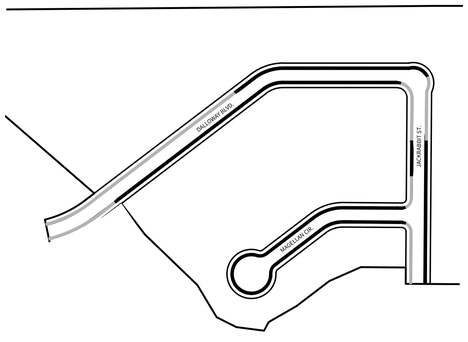
2) ADHENSIVE SHALL BE APPLIED IN SUFFICIENT TO ENSURE THE FOLLOWING:
   a) 100 PERCENT OF THE BONDING AREA OF RAISED PAVEMENT MARKERS SHALL BE IN CONTACT WITH THE ADHESIVE.
   b) RAISED PAVEMENT MARKERS SHALL NOT BE IN CONTACT WITH THE PAVEMENT SURFACE, BUT SHALL BE SEATED ON A CONTINUOUS LAYER OF ADHESIVE.
   c) BITUMINOUS ADHESIVE FOR MARKERS ON BITUMIOUS PAVEMENTS. EPOXY ADHENSIVE FOR MARKERS ON PORTLAND CEMENT CONCRETE PAVEMENTS. EPOXY ADHESIVE SHALL BE MACHINE MIXED.

3) RAISED PAVEMENT MARKERS SHALL BE FREE OF RUST, SCALE, DIRT, OIL, GREASE, MOISTURE, OR CONTAMINATES WHICH MIGHT ADVERSELY AFFECT THE ADHESIVE BOND. ADHESIVE OR ANY OTHER MATERIAL THAT IMPAIRS THE FUNCTIONAL REFLECTIVITY WILL NOT BE ACCEPTABLE.

4) PLACEMENT OF RAISED PAVEMENT MARKERS SHALL BE 4 FEET OFF STREET CENTELINE TOWARD ITEM MARKED.

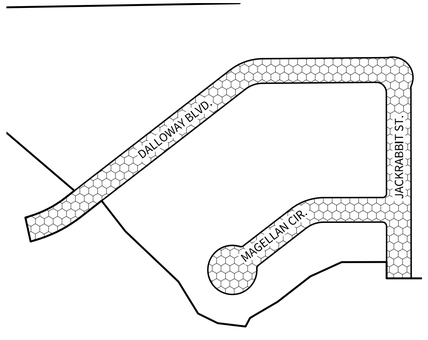
### PAVEMENT REFLECTORS DETAIL

N.T.S.




### CONC. CURB DESIGN DETAIL

- CURB AND GUTTER
- MOUNTABLE CURB




### PAVEMENT DESIGN SCHEMATIC N.T.S.

NOTE:
REFERENCE GEOTECHNICAL REPORT TTL INC NO. 00240902004.00 FOR BORING INFORMATION AND CBR LOCATIONS.

LEGEND:

MINOR STREET
DALLOWAY BLVD. STA. 50+36.03 - 61+67.49
JACKRABBIT ST. STA. 10+65.00 - 15+75.03
MAGELLAN CIR. STA. 10+00.00 - 14+54.82


CUDEENGINEERS.COM

CUDE ENGINEERS

4122 Pond Hill Road, Suite 101
San Antonio, Texas 78231
P:(210) 681.2951 F: (210) 523.7112


**GRACE VALLEY RANCH PHASE 8**

STANDARD STREET DETAILS

**DATE**
11/10/2025

**PROJECT NO.**
03499.010

**DRAWN BY**
JK/AR/JF/RB

**CHECKED BY**
KMH

**REVISIONS**
1.
2.
3.
4.
5.
6.
7.
8.
9.

STATE OF TEXAS
KYLE M. HUDEK
138753
LICENSED
PROFESSIONAL ENGINEER
11/11/2025

**CUDE ENGINEERS**
TBPE No. 455
TBPLS No. 10048500

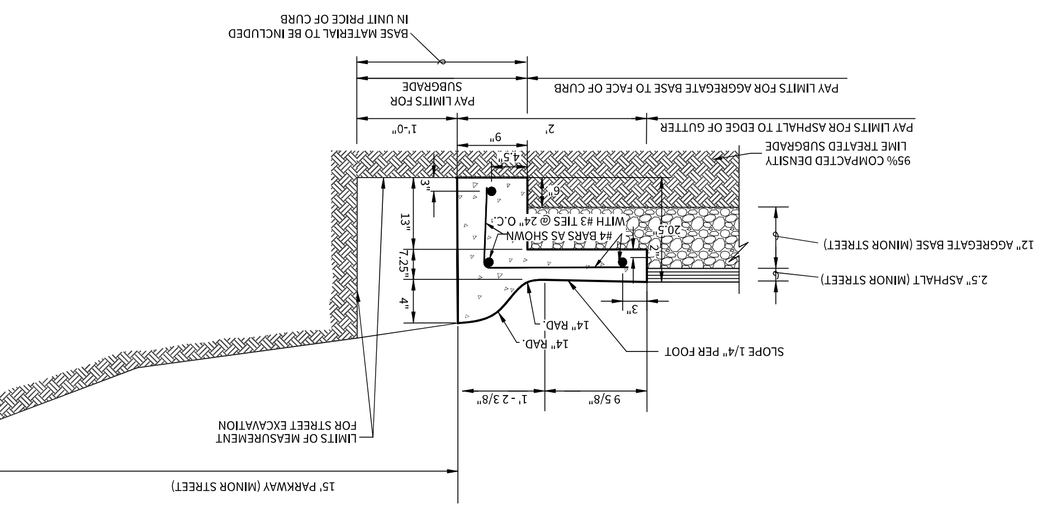
**C7.D1**


REPRODUCTION OF THE ORIGINAL SIGNED AND SEALED PLAN AND/OR ELECTRONIC MEDIA MAY HAVE BEEN INADVERTENTLY ALTERED. CONTRACTOR IS RESPONSIBLE FOR VERIFYING THE SCALE OF THE DOCUMENT AND CONTACTING CUDE ENGINEERS TO VERIFY DISCREPANCIES PRIOR TO CONSTRUCTION.

REPRODUCTION OF THE ORIGINAL SIGNED AND SEALED PLAN AND/OR ELECTRONIC MEDIA MAY HAVE BEEN INADVERTENTLY ALTERED. CONTRACTOR IS RESPONSIBLE FOR VERIFYING THE SCALE OF THE DOCUMENT AND CONTACTING CUDE ENGINEERS TO VERIFY DISCREPANCIES PRIOR TO CONSTRUCTION.

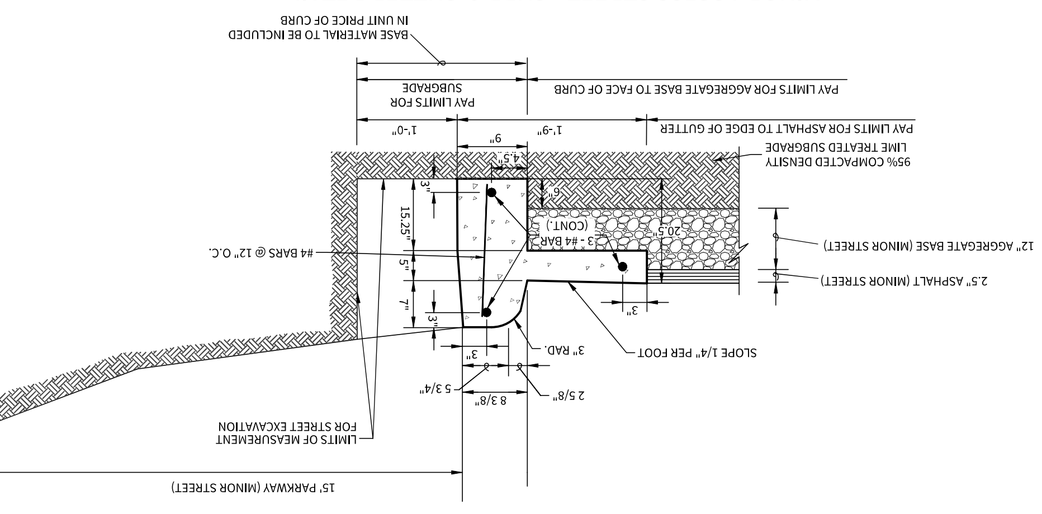
## MINOR ACCESS STREET - MOUNTABLE CURB DETAIL

N.T.S.




## MINOR ACCESS STREET - CURB & GUTTER DETAIL

N.T.S.



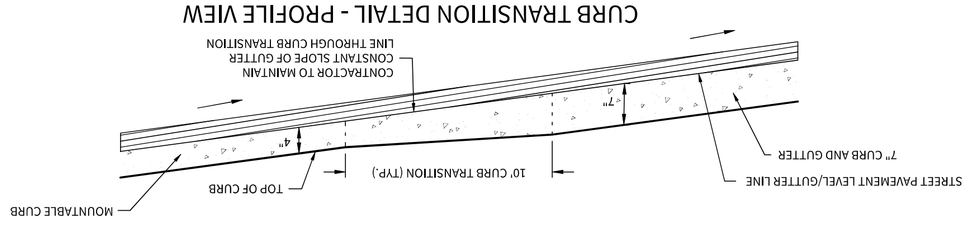

## CURB TRANSITION DETAIL

N.T.S.




## CURB TRANSITION DETAIL - PROFILE VIEW

N.T.S.




## COMMUNITY MAIL BOX SLAB

ITEM 513.2

MAIL BOX PAD NOTE:

1. THE CONTRACTOR WILL CONSTRUCT SLABS FOR "TEMPORARY MAIL BOX COLLECTION PAD" FOR THE UNITED STATES POSTAL SERVICE WITH LOCATIONS AND SIZES SPECIFIED BY THE CITY ENGINEER DURING CONSTRUCTION.
2. THE CONSTRUCTION OF SLABS SHALL CONFORM TO ITEM 513 "REMOVING AND RELOCATING MAILBOXES".
3. PAYMENT WILL BE MADE UNDER ITEM 513.2 "COMMUNITY MAILBOX SLAB - PER SQUARE YARD".
4. UNIT PRICE WILL INCLUDE REMOVAL OF "TEMPORARY MAIL BOX COLLECTION PAD" SLABS AT THE END OF THE PROJECT. NO SEPARATE PAY ITEM.




## CONCRETE SIDEWALK

N.T.S.




# GRACE VALLEY RANCH
# PHASE 8

STANDARD STREET DETAILS

CUDE ENGINEERS
4122 Pond Hill Road, Suite 101
San Antonio, Texas 78231
P:(210) 681.2951 F:(210) 523.7112
CUDEENGINEERS.COM

**DATE**
11/10/2025

**PROJECT NO.**
03499.010

**DRAWN BY**
JK/AR/JF/RB

**CHECKED BY**
KMH

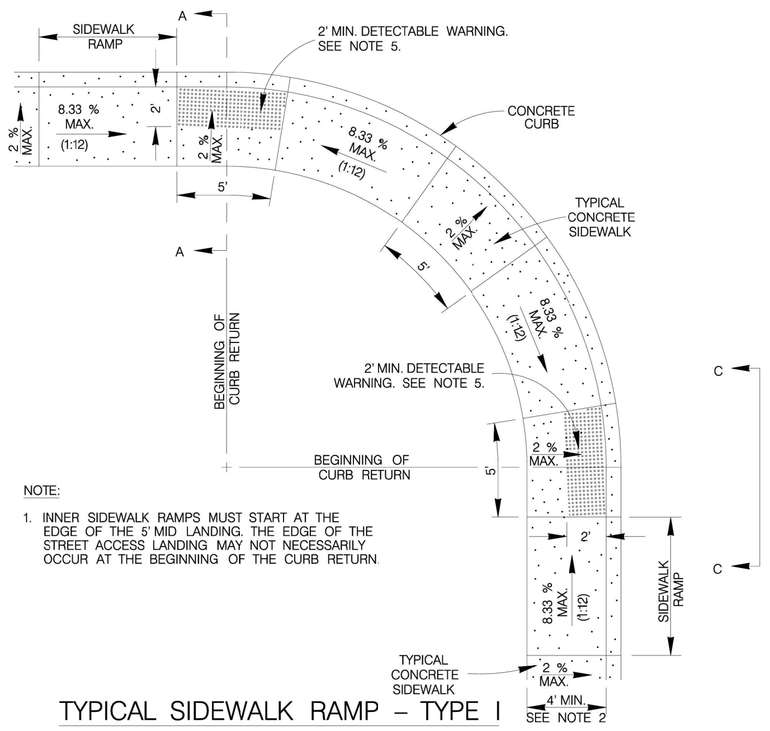
**REVISIONS**
1.
2.
3.
4.
5.
6.
7.
8.
9.




**CUDE ENGINEERS**
TBPE No. 455
TBPLS No. 10048500

C7.D2

P:\99999\99999-00\Plans\Sheets\C7.D2_STD Road Details.dwg 11/11/2025 3:43pm mwellborn



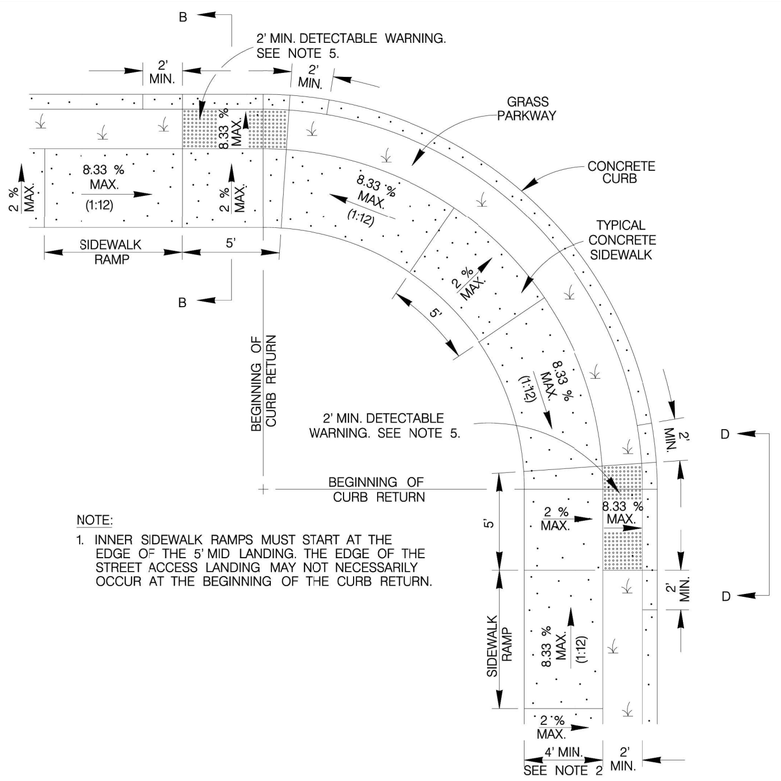

NOTE:

1. INNER SIDEWALK RAMPS MUST START AT THE EDGE OF THE 5' MID LANDING. THE EDGE OF THE STREET ACCESS LANDING MAY NOT NECESSARILY OCCUR AT THE BEGINNING OF THE CURB RETURN.

## TYPICAL SIDEWALK RAMP – TYPE I

SIDEWALK ABUTS THE CURB

SCALE : 1" = 10'



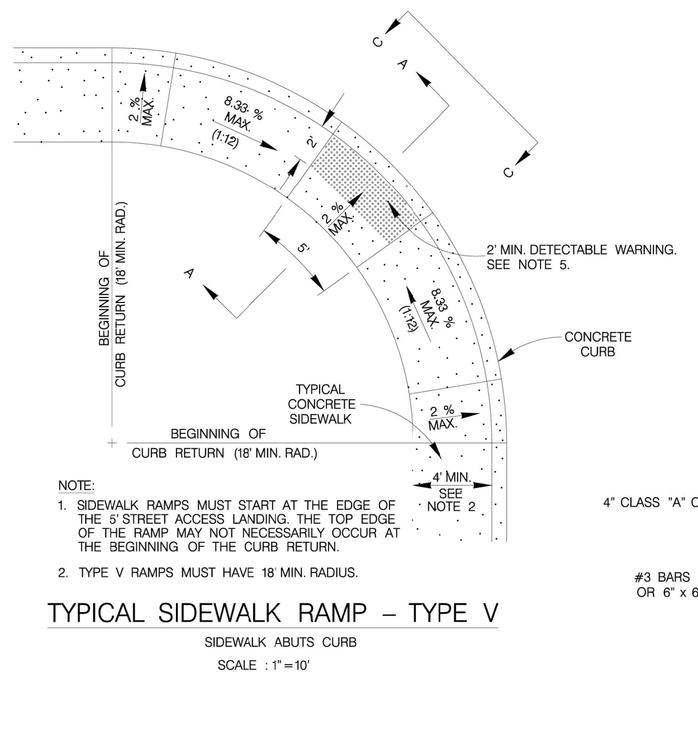

NOTE:

1. INNER SIDEWALK RAMPS MUST START AT THE EDGE OF THE 5' MID LANDING. THE EDGE OF THE STREET ACCESS LANDING MAY NOT NECESSARILY OCCUR AT THE BEGINNING OF THE CURB RETURN.

## TYPICAL SIDEWALK RAMP – TYPE III

SIDEWALK SEPARATED FROM CURB

SCALE : 1" = 10'



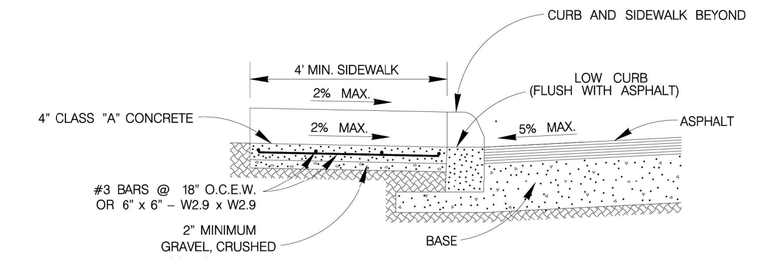

NOTE:

1. SIDEWALK RAMPS MUST START AT THE EDGE OF THE 5' STREET ACCESS LANDING. THE TOP EDGE OF THE RAMP MAY NOT NECESSARILY OCCUR AT THE BEGINNING OF THE CURB RETURN.
2. TYPE V RAMPS MUST HAVE 18' MIN. RADIUS.

## TYPICAL SIDEWALK RAMP – TYPE V

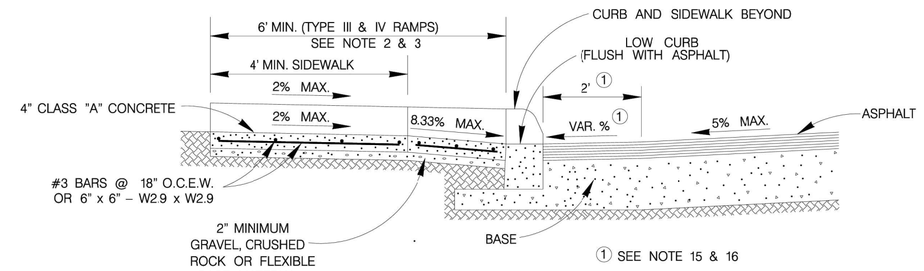
SIDEWALK ABUTS CURB

SCALE : 1" = 10'



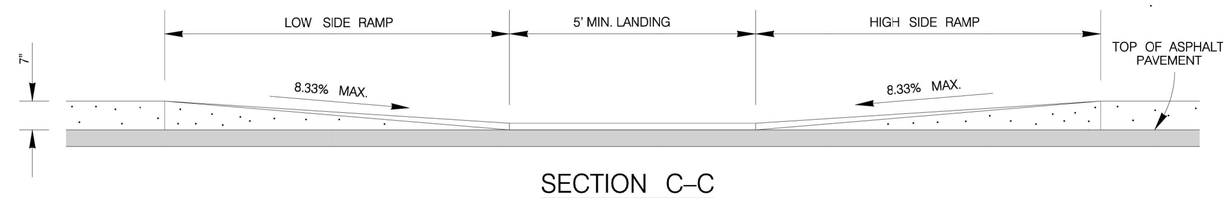

## SECTION A–A

SCALE : 1" = 4'




## SECTION B–B

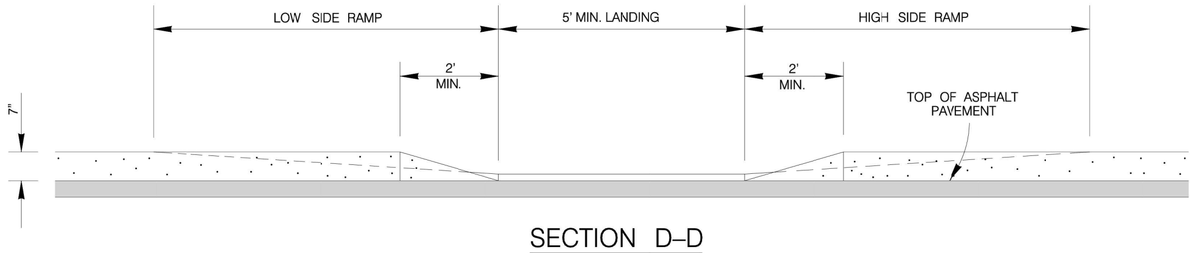
SCALE : 1" = 4'




## SECTION C–C

CURB PROFILE WHERE SIDEWALK ABUTS CURB

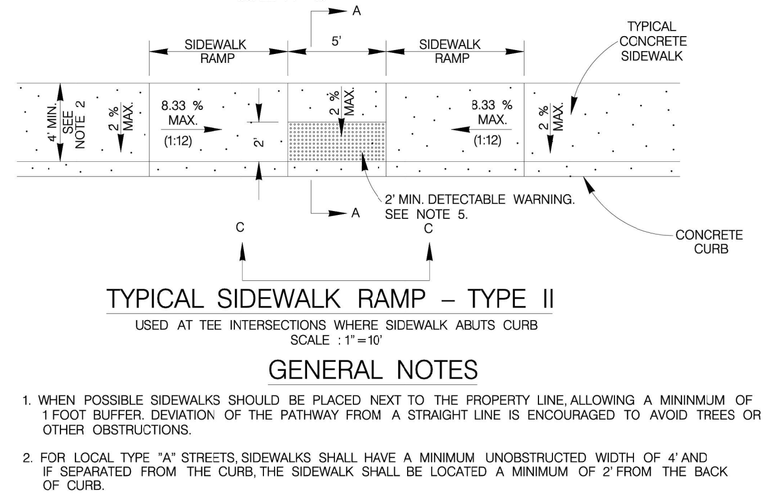
SCALE : 1" = 4'




## SECTION D–D

CURB PROFILE WHERE SIDEWALK IS SEPARATED FROM CURB

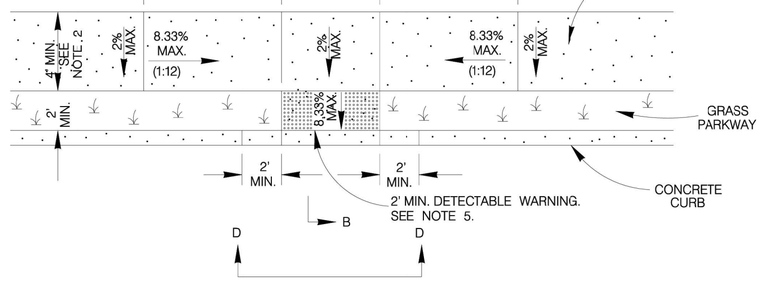
SCALE : 1" = 4'




## TYPICAL SIDEWALK RAMP – TYPE II

USED AT TEE INTERSECTIONS WHERE SIDEWALK ABUTS CURB

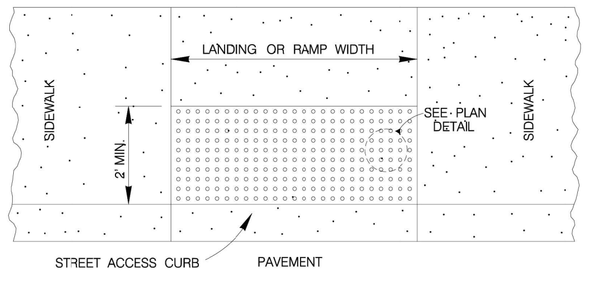
SCALE : 1" = 10'




## TYPICAL SIDEWALK RAMP – TYPE IV

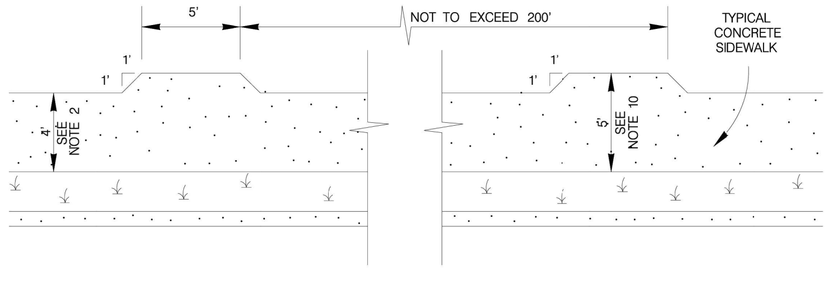
USED AT TEE INTERSECTIONS WHERE SIDEWALK IS SEPARATED FROM CURB

SCALE : 1" = 10'




## DETECTABLE WARNING SURFACE

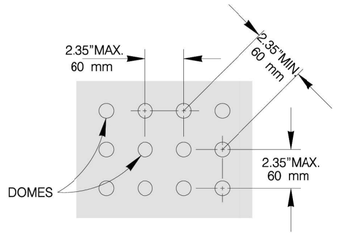
SCALE : 1" = 4'




## SIDEWALK PASSING SPACE

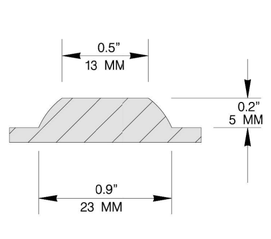
SCALE : 1" = 10'

| TABLE 1 (SEE NOTE 4) | | |
|---|---|---|
| GUTTER SLOPE | SIDEWALK RAMP LENGTH (1:12) | |
| | LOW SIDE | HIGH SIDE |
| 1% | 5'–6" | 7'–2" |
| 2% | 5'–0" | 8'–4" |
| 3% | 4'–6" | 10'–0" |
| 4% | 4'–2" | 12'–6" |
| 5% | 3'–10" | 16'–8" |




## PLAN DETAIL

NO SCALE




## DOME SECTION

NO SCALE

NOTE:

STAMPED CONCRETE TRUNCATED DOMES WILL NOT BE ALLOWED TO BE USED FOR DETECTABLE WARNING ON WHEELCHAIR RAMPS. CONTRACTOR MUST SUBMIT TRUNCATED DOME INFORMATION THAT IS TO BE USED ON WHEELCHAIR RAMPS TO THE PROJECT MANAGER FOR APPROVAL AT LEAST 30 DAYS PRIOR TO INSTALLATION.

## GENERAL NOTES

1. WHEN POSSIBLE SIDEWALKS SHOULD BE PLACED NEXT TO THE PROPERTY LINE, ALLOWING A MININMUM OF 1 FOOT BUFFER. DEVIATION OF THE PATHWAY FROM A STRAIGHT LINE IS ENCOURAGED TO AVOID TREES OR OTHER OBSTRUCTIONS.
2. FOR LOCAL TYPE "A" STREETS, SIDEWALKS SHALL HAVE A MINIMUM UNOBSTRUCTED WIDTH OF 4' AND IF SEPARATED FROM THE CURB, THE SIDEWALK SHALL BE LOCATED A MINIMUM OF 2' FROM THE BACK OF CURB.
3. FOR OTHER THAN LOCAL TYPE "A" STREETS, SIDEWALKS SHALL HAVE A MINIMUM UNOBSTRUCTED WIDTH OF 4' AND SEPARATED A MINIMUM OF 2' FROM THE BACK OF CURB OR AS AN OPTION, THE SIDEWALK SHALL HAVE A MINIMUM WIDTH OF 6' WHEN LOCATED AT THE BACK OF CURB.
4. SIDEWALK RAMP LENGTHS PRESENTED IN TABLE 1 ARE GUIDELINES ONLY. SIDEWALK RAMP LENGTHS SHALL BE OF SUFFICIENT LENGTH TO MAINTAIN 8.33% (1:12) MAXIMUM SLOPE.
5. ALL CURB-RAMPS OR LANDINGS ABUTTING THE CROSSWALK SHALL HAVE A DETECTABLE WARNING 24 INCHES DEEP (IN THE DIRECTION OF PEDESTRIAN TRAVEL) AND EXTENDING THE FULL WIDTH OF THE CURB RAMP OR LANDING. THE DETECTABLE WARNING SHALL CONSIST OF RAISED TRUNCATED DOMES, ALIGNED IN A GRID PATTERN WITH A DIAMETER OF A NOMINAL 0.9 INCHES (23 MM), A HEIGHT OF NOMINAL 0.2 INCHES (5 MM) AND A CENTER-TO-CENTER SPACING OF NOMINAL 2.35 INCHES (60 MM). THE DETECTABLE WARNING SURFACE SHALL BE A CAST-IN-PLACE TILE CONFORMING TO THE CITY OF SAN ANTONIO STANDARD SPECIFICATIONS OR PAVERS CONFORMING TO TXDOT STANDARD PED-05, PEDESTRIAN FACILITIES.
6. DETECTABLE WARNINGS SHALL CONTRAST VISUALLY WITH ADJOINING SURFACES, EITHER LIGHT-ON-DARK, OR DARK-ON-LIGHT. THE MATERIAL USED TO PROVIDE CONTRAST SHALL BE AN INTEGRAL PART OF THE WALKING SURFACE.
7. SIDEWALK RAMP TYPE V SHALL BE USED ONLY WHERE THERE IS SIGNIFICANT RESTRICTION WITHIN THE PARKWAY TO CONSTRUCT TYPE I OR TYPE III RAMPS.
8. CONSTRUCTION OF ALL WHEELCHAIR RAMPS TO BE INCLUDED UNDER ITEMS "500 – CONCRETE CURB, GUTTER, AND CONCRETE CURB AND GUTTER" AND / OR "502 – CONCRETE SIDEWALKS". RAMP SURFACE SHALL BE BRUSH FINISHED.
9. THESE DETAILS ARE FOR REFERENCE ONLY. ACTUAL LOCATIONS OF WHEELCHAIR RAMPS TO BE SHOWN ON CONSTRUCTION PLANS. CITY CONSTRUCTION INSPECTOR CAN ADJUST LOCATIONS FOR SAFETY OR UTILITY CLEARANCE.
10. SIDEWALKS LESS THAN 5 FEET IN WIDTH SHALL BE PROVIDED WITH A PASSING SPACE AT A MAXIMUM SPACING OF 200 FEET.
11. WHEELCHAIR RAMP SHALL BE CONSTRUCTED WITH 4" CLASS "A" CONCRETE AND 2" MINIMUM GRAVEL, CRUSHED ROCK OR FLEXIBLE BASE MATERIAL.
12. REINFORCING STEEL SHALL BE #3 BARS AT 18" O.C.E.W. OR 6" x 6" – W2.9 x W2.9 WIRE MESH.
13. SIDEWALK GRADES SHALL NOT EXCEED THE GRADE ESTABLISHED FOR THE ADJACENT ROADWAY. ANY SIDEWALK CONSTRUCTION THAT DEVIATES FROM THE NATURAL GRADE OF THE ROADWAY TO CREATE A GRADE STEEPER THAN THE EXISTING ROADWAY WILL REQUIRE RAMPS, HANDRAILS AND RESTING PLATFORMS TO BE CONSTRUCTED IN ACCORDANCE WITH ADA AND TAS STANDARDS.
14. SIDEWALK CROSS GRADE SHALL HAVE A MAXIMUM SLOPE OF 2%. LANDINGS SHALL HAVE A MAXIMUM SLOPE OF 2% IN ANY DIRECTION.
15. THE CHANGE OF GRADE BETWEEN ADJACENT SURFACES SHALL BE LESS THAN 11%. THE CHANGE OF GRADE SHALL BE DEFINED AS THE ALGEBRAIC DIFFERENCE OF THE ADJACENT SURFACE SLOPES. IN THE CASE OF A STREET ACCESS RAMP DESIGNED AT THE 8.33% MAXIMUM SLOPE, THE ADJACENT PAVEMENT CROSS SLOPE SHALL BE LESS THAN 2.67% (I.E. 8.33–(–2.67) = 11). IN ADDITION, THE ADJACENT PAVEMENT CROSS SLOPE SHALL BE LESS THAN OR EQUAL TO 5%.
16. IF THE CHANGE OF GRADE BETWEEN ADJACENT SURFACES IS GREATER THAN OR EQUAL TO 11%, A LEVELING STRIP, 2 FEET IN LENGTH, SHALL BE PROVIDED TO TRANSITION THE ADJACENT SURFACES.
17. ADA COMPLIANCE IN ALTERATIONS INCLUDE ONLY THAT WORK WITHIN THE LIMITS, BOUNDARIES OR SCOPE OF A PLANNED PROJECT.

MAY 2009

CITY OF SAN ANTONIO

CAPITAL IMPROVEMENTS MANAGEMENT SERVICES DEPARTMENT

# WHEELCHAIR RAMP STANDARDS

| _____% SUBMITTAL | PROJECT NO.:_____ | DATE:_____ |
|---|---|---|
| DRWN. BY: V. VASQUEZ | DSGN. BY:_____ | CHKD. BY: R.S. HOSSEINI, P.E. | SHEET NO.:____CF____ |


CUDEENGINEERS.COM

CUDE ENGINEERS

4122 Pond Hill Road, Suite 101
San Antonio, Texas 78231
P:(210) 681.2951 F: (210) 523.7112


**GRACE VALLEY RANCH PHASE 8**

WHEELCHAIR RAMP DETAILS

**DATE**
11/10/2025

**PROJECT NO.**
03499.010

**DRAWN BY**
JK/AR/JF/RB

**CHECKED BY**
KMH

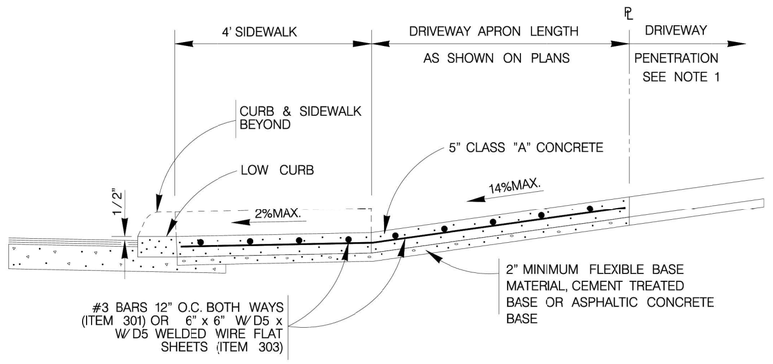
**REVISIONS**
1.
2.
3.
4.
5.
6.
7.
8.
9.

STATE OF TEXAS
KYLE M. HUDEK
138753
LICENSED PROFESSIONAL ENGINEER
11/11/2025

CUDE ENGINEERS
TBPE No. 455
TBPLS No. 10048500

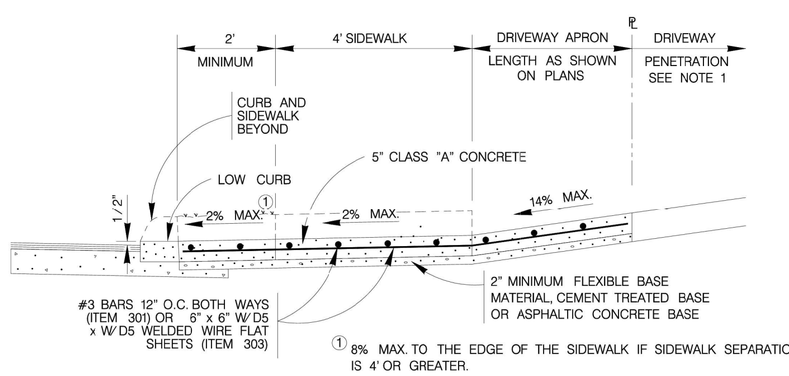
**C7.D3**


REPRODUCTION OF THE ORIGINAL SIGNED AND SEALED PLAN AND/OR ELECTRONIC MEDIA MAY HAVE BEEN INADVERTENTLY ALTERED. CONTRACTOR IS RESPONSIBLE FOR VERIFYING THE SCALE OF THE DOCUMENT AND CONTACTING CUDE ENGINEERS TO VERIFY DISCREPANCIES PRIOR TO CONSTRUCTION.




## TYPICAL RESIDENTIAL DRIVEWAY SECTION

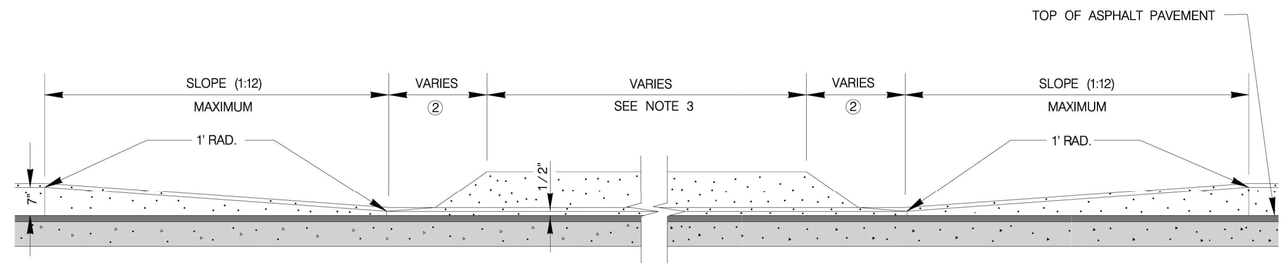
WITH SIDEWALK ABUTTING CURB
ITEM 503.1




① 8% MAX. TO THE EDGE OF THE SIDEWALK IF SIDEWALK SEPARATION IS 4' OR GREATER.

## TYPICAL RESIDENTIAL DRIVEWAY SECTION

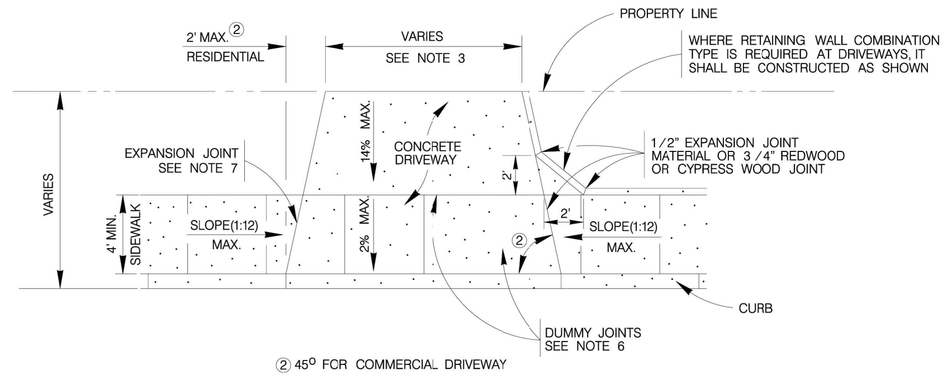
WITH SIDEWALK SEPARATED FROM CURB
ITEM 503.1




② RESIDENTIAL : 2' MAXIMUM; COMMERCIAL: SEE PLAN VIEW

## CURB PROFILE AT DRIVEWAY

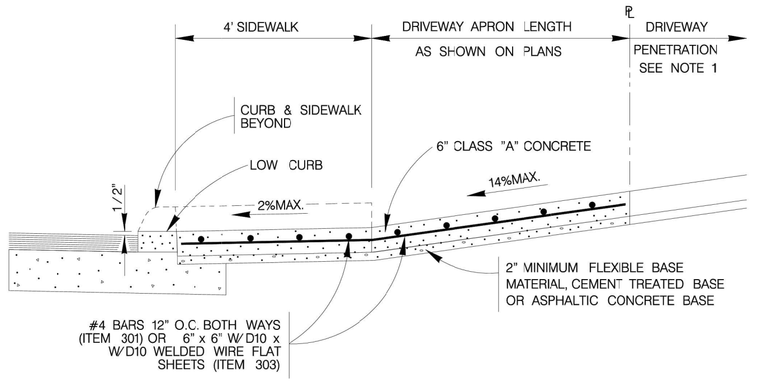
WITH SIDEWALK ABUTTING CURB




② 45° FOR COMMERCIAL DRIVEWAY

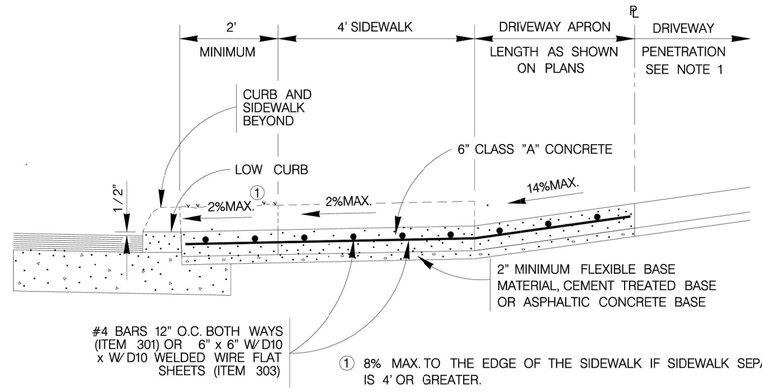
## TYPICAL DRIVEWAY PLAN VIEW

WITH SIDEWALK ABUTTING CURB




## TYPICAL COMMERCIAL DRIVEWAY SECTION

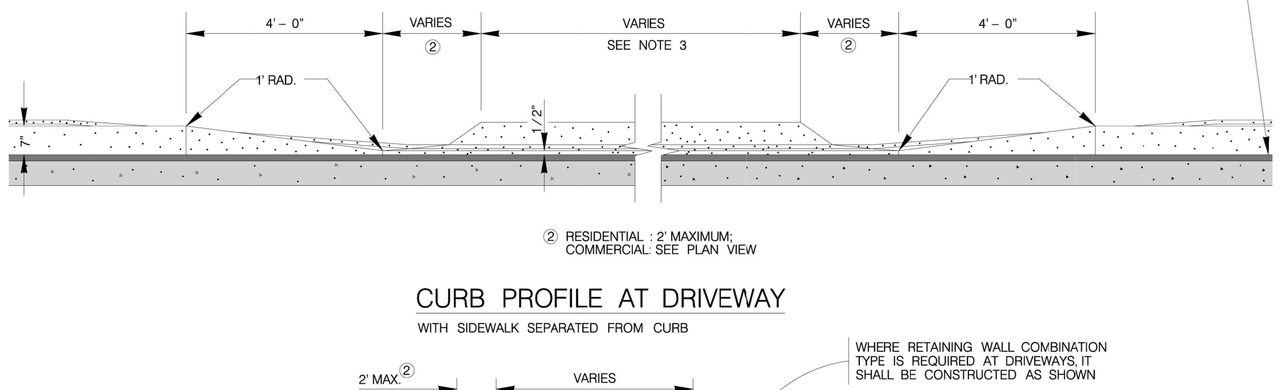
WITH SIDEWALK ABUTTING CURB
ITEM 503.2




① 8% MAX. TO THE EDGE OF THE SIDEWALK IF SIDEWALK SEPARATION IS 4' OR GREATER.

## TYPICAL COMMERCIAL DRIVEWAY SECTION

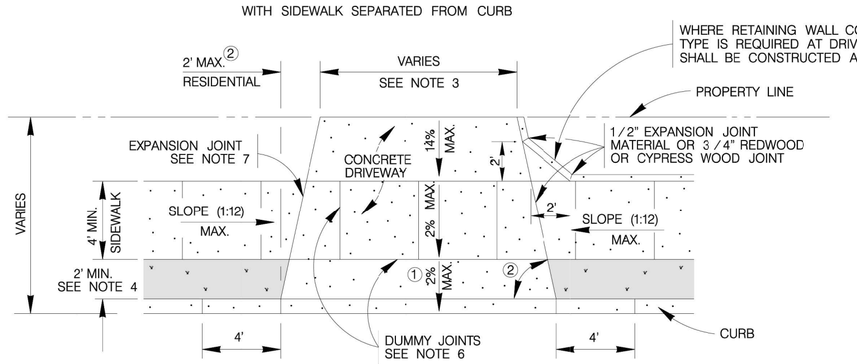
WITH SIDEWALK SEPARATED FROM CURB
ITEM 503.2




② RESIDENTIAL : 2' MAXIMUM; COMMERCIAL: SEE PLAN VIEW

## CURB PROFILE AT DRIVEWAY

WITH SIDEWALK SEPARATED FROM CURB




① 8% MAX. TO THE EDGE OF THE SIDEWALK IF SIDEWALK SEPARATION IS 4' OR GREATER.

② 45° FOR COMMERCIAL DRIVEWAY

## TYPICAL DRIVEWAY PLAN VIEW

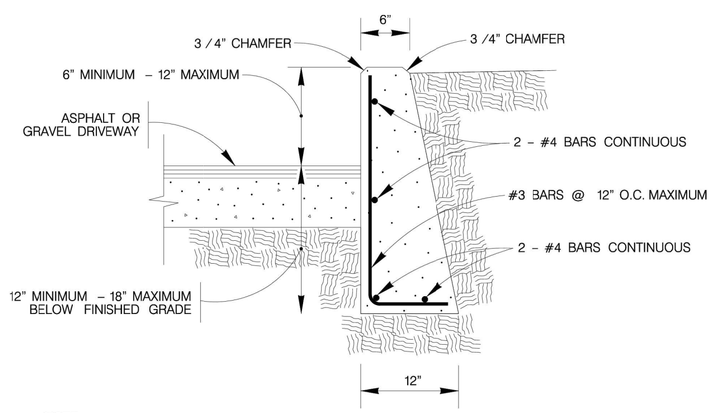
WITH SIDEWALK SEPARATED FROM CURB

## CONCRETE DRIVEWAY NOTES

1. DRIVEWAY PENETRATION REFERS TO A PORTION OF THE DRIVEWAY THAT MAY BE NECESSARY TO RECONSTRUCT WITHIN PRIVATE PROPERTY TO COMPLY WITH A MAXIMUM DRIVEWAY SLOPE. THIS PORTION OF THE DRIVEWAY SHALL BE PAID FOR UNDER THE FOLLOWING ITEMS AS MAY APPLY:
   A.) CONCRETE DRIVEWAY PAID FOR UNDER ITEM NO. 503.1 OR 503.2.
   B.) ASPHALTIC CONCRETE DRIVEWAY PAID FOR UNDER ITEM NO. 503.4 AND SHALL INCLUDE A MINIMUM OF 1" ASPHALT TYPE 'D' & 6" FLEXIBLE BASE
   C.) GRAVEL DRIVEWAY PAID FOR UNDER ITEM NO. 503.5 AND SHALL INCLUDE A MINIMUM OF 6" FLEXIBLE BASE
2. 7" MINIMUM HEIGHT WILL NOT NECESSARILY OCCUR AT THE PROPERTY LINE. IT MAY OCCUR WITHIN THE RIGHT OF WAY OR WITHIN THE DRIVEWAY PENETRATION ON PRIVATE PROPERTY.
3. THE PROPOSED DRIVEWAY SHOULD MATCH THE EXISTING WIDTH AT THE PROPERTY LINE BUT UNLESS AUTHORIZED BY THE CITY TRAFFIC ENGINEER, THE WIDTH SHALL BE WITHIN THE FOLLOWING VALUES:

| TYPE | MINIMUM | MAXIMUM |
|---|---|---|
| RESIDENTIAL | 10' | 20' |
| COMMERCIAL – ONE WAY | 12' | 20' |
| COMMERCIAL – TWO WAY | 24' | 30' |

4. FOR LOCAL TYPE "A" STREETS, SIDEWALK SHALL HAVE A MINIMUM WIDTH OF 4' AND IF SEPARATED FROM THE CURB, THE SIDEWALK SHALL BE LOCATED A MINIMUM OF 2' FROM THE BACK OF CURB.
5. FOR OTHER THAN LOCAL TYPE "A" STREETS, THE SIDEWALK SHALL HAVE A MINIMUM WIDTH OF 4' AND SEPARATED A MINIMUM OF 2' FROM THE BACK OF CURB OR, AS AN OPTION, THE SIDEWALK SHALL HAVE A MINIMUM WIDTH OF 6' WHEN LOCATED AT THE BACK OF CURB.
6. DUMMY JOINTS PARALLEL TO THE CURB SHALL BE PLACED WHERE THE SIDEWALK MEETS THE DRIVEWAY. DUMMY JOINTS PERPENDICULAR TO THE CURB, AND WITHIN THE BOUNDARIES OF THE PARALLEL DUMMY JOINTS, SHALL BE PLACED AT INTERVALS EQUAL TO THE WIDTH OF THE SIDEWALK.
7. A MINIMUM OF TWO ROUND AND SMOOTH DOWEL BARS 3 /8" IN DIAMETER AND 18" IN LENGTH SHALL BE SPACED 18" APART AT EACH EXPANSION JOINT.
8. SIDEWALK RAMP LENGTHS SHALL BE OF SUFFICIENT LENGTH TO MAINTAIN 8.33% (1:12) MAXIMUM SLOPE. WHERE SIDEWALKS CROSS DRIVEWAYS, SIDEWALK CROSS SLOPE SHALL NOT EXCEED 2%.
9. SIDEWALK RAMP SURFACE SHALL BE BRUSH FINISHED.




NOTE:
1. COST OF REINFORCEMENT TO BE INCLUDED IN UNIT COST OF ITEM 307.1.
2. CONCRETE RETAINING WALL COMBINATION TYPE SHALL BE USED FOR CONCRETE DRIVEWAYS.

## DRIVEWAY – CONCRETE RETAINING WALL

ON COMPACTED SUBGRADE
ITEM 307.1

MAY 2009

CITY OF SAN ANTONIO
CAPITAL IMPROVEMENTS MANAGEMENT SERVICES DEPARTMENT

# CONCRETE DRIVEWAY STANDARDS

| % SUBMITTAL | PROJECT NO.: | DATE: |
|---|---|---|
| DRWN. BY: V. VASQUEZ | DSGN. BY: | CHKD. BY: R.S. HOSSEINI, P.E. | SHEET NO.: OF |

CUDEENGINEERS.COM
CUDE ENGINEERS
4122 Pond Hill Road, Suite 101
San Antonio, Texas 78231
P:(210) 681.2951 F: (210) 523.7112

**GRACE VALLEY RANCH PHASE 8**

CONCRETE DRIVEWAY DETAILS

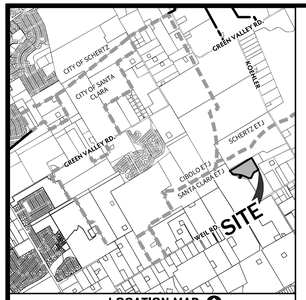
**DATE** 11/10/2025
**PROJECT NO.** 03499.010
**DRAWN BY** JK/AR/JF/RB
**CHECKED BY** KMH

**REVISIONS**
1.
2.
3.
4.
5.
6.
7.
8.
9.

STATE OF TEXAS
KYLE M. HUDEK
138753
LICENSED PROFESSIONAL ENGINEER
11/11/2025
**CUDE ENGINEERS**
TBPE No. 455
TBPLS No. 10048500

**C7.D4**

REPRODUCTION OF THE ORIGINAL SIGNED AND SEALED PLAN AND/OR ELECTRONIC MEDIA MAY HAVE BEEN INADVERTENTLY ALTERED. CONTRACTOR IS RESPONSIBLE FOR VERIFYING THE SCALE OF THE DOCUMENT AND CONTACTING CUDE ENGINEERS TO VERIFY DISCREPANCIES PRIOR TO CONSTRUCTION.




LOCATION MAP N.T.S.

NOTE:

CONTRACTOR TO COORDINATE SIGN PLACEMENT WITH SIDEWALK/ADA RAMP, STREET LIGHT, AND VALVE BOX CONSTRUCTION TO AVOID ANY POSSIBLE CONFLICTS.

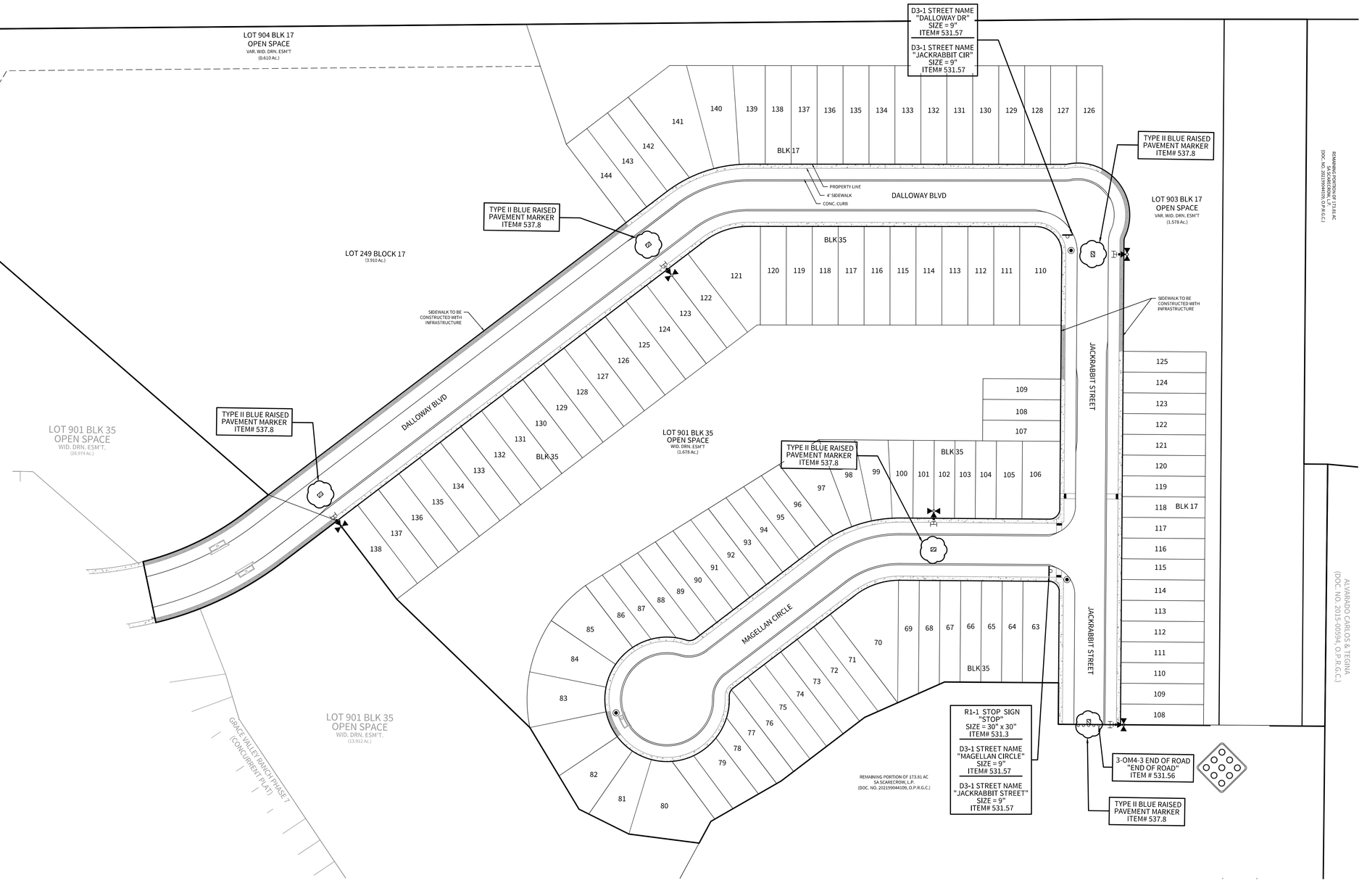
SCALE: 1"=50'
50 25 0 50

**DEVELOPER:**

LENNAR HOMES OF TEXAS LAND AND CONSTRUCTION, LTD.
CONTACT PERSON: RICHARD MOTT
100 NE LOOP 410, SUITE 1155
SAN ANTONIO, TX 78216
TEL: (210) 403-6200

**CIVIL ENGINEER:**

CUDE ENGINEERS
CONTACT PERSON: KYLE M. HUDEK, P.E.
4122 POND HILL ROAD, SUITE 101
SAN ANTONIO, TX 78231
TEL: (210) 681-2951
FAX: (210) 523-7112




CUDEENGINEERS.COM

CUDE ENGINEERS EST. 1980

4122 Pond Hill Road, Suite 101
San Antonio, Texas 78231
P:(210) 681.2951 F: (210) 523.7112

# GRACE VALLEY RANCH PHASE 8

TRAFFIC SIGNAGE PLAN

**DATE**
11/10/2025

**PROJECT NO.**
03499.010

**DRAWN BY**
JK/AR/JF/RB

**CHECKED BY**
KMH

**REVISIONS**
1.
2.
3.
4.
5.
6.
7.
8.
9.

STATE OF TEXAS
KYLE M. HUDEK
138753
LICENSED
PROFESSIONAL ENGINEER
11/11/2025

**CUDE ENGINEERS**
TBPE No. 455
TBPLS No. 10048500

**C8.00**

REPRODUCTION OF THE ORIGINAL SIGNED AND SEALED PLAN AND/OR ELECTRONIC MEDIA MAY HAVE BEEN INADVERTENTLY ALTERED. CONTRACTOR IS RESPONSIBLE FOR VERIFYING THE SCALE OF THE DOCUMENT AND CONTACTING CUDE ENGINEERS TO VERIFY DISCREPANCIES PRIOR TO CONSTRUCTION.

DISCLAIMER: The use of this standard is governed by the "Texas Engineering Practice Act". No warranty of any kind is made by the Texas Department of Transportation for any purpose whatsoever. The Texas Department of Transportation shall not be liable for any damages resulting from the use of this standard or for incorrect results or damages resulting from its use.

DATE: 11/10/2025
FILE:

## SIGN SUPPORT DESCRIPTIVE CODES

(Descriptive Codes correspond to project estimate and quantities sheets)

SM RD SGN ASSM TY XXXXX(X)XX(X-XXXX)

**Post Type**
- FRP = Fiberglass Reinforced Plastic Pipe (see SMD(FRP))
- TWT = Thin-Walled Tubing (see SMD(TWT))
- 10BWG = 10 BWG Tubing (see SMD(SLIP-1) to (SLIP-3))
- SCH 80 = Schedule 80 Pipe (see SMD(SLIP-1) to (SLIP-3))

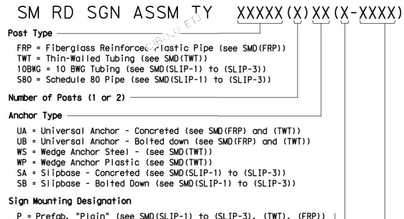
**Number of Posts (1 or 2)**

**Anchor Type**
- UA = Universal Anchor - Concreted (see SMD(FRP) and (TWT))
- UB = Universal Anchor - Bolted down (see SMD(FRP) and (TWT))
- WS = Wedge Anchor Steel - (see SMD(TWT))
- WP = Wedge Anchor Plastic (see SMD(TWT))
- SA = Slipbase - Concreted (see SMD(SLIP-1) to (SLIP-3))
- SB = Slipbase - Bolted Down (see SMD(SLIP-1) to (SLIP-3))

**Sign Mounting Designation**
- P = Perforated, "Plate" (see SMD(SLIP-1) to (SLIP-3), (TWT), (FRP))
- T = Perforated, "T" (see SMD(SLIP-1) to (SLIP-3), (TWT))
- U = Perforated, "U" (see SMD(SLIP-1) to (SLIP-3))

IF REQUIRED:
- TEXT or ZEXT = Number of Extensions (see SMD(SLIP-1) to (SLIP-3), (TWT))
- BM = Extruded Wind Beam (see SMD(SLIP-1) to (SLIP-3))
- WC = 1.12 #/ft Wing Channel (see SMD(SLIP-1) to (SLIP-3))
- EXAL = Extruded Aluminum Sign Panels (see SMD(SLIP-3))

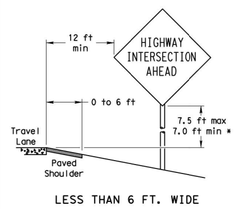
## REQUIRED CLEARANCE FOR BREAKAWAY SUPPORT




To avoid vehicle undercarriage snagging, any substantial remains of a breakaway support, when it is broken away, should not project more than 4 inches above a 60-inch chord (i.e., typical space between wheel paths).

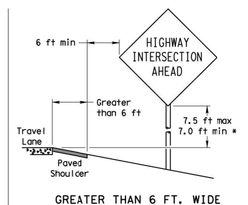
## SIGN LOCATION

### PAVED SHOULDERS




**LESS THAN 6 FT. WIDE**

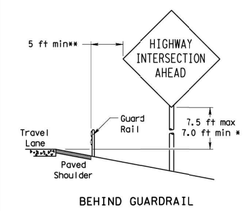
When the shoulder is 6 ft. or less in width, the sign must be placed at least 12 ft. from the edge of the travel lane.




**GREATER THAN 6 FT. WIDE**

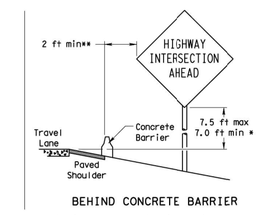
When the shoulder is greater than 6 ft in width, the sign must be placed at least 6 ft. from the edge of the shoulder.

### BEHIND BARRIER



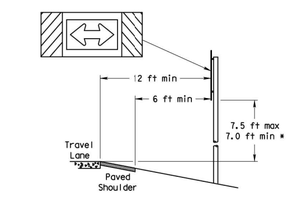

**BEHIND GUARDRAIL**

**Sign clearance based on distance required for proper guard rail or concrete barrier performance.

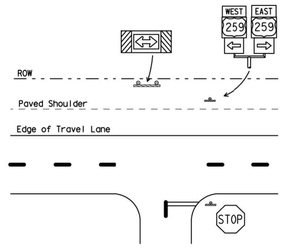



**BEHIND CONCRETE BARRIER**

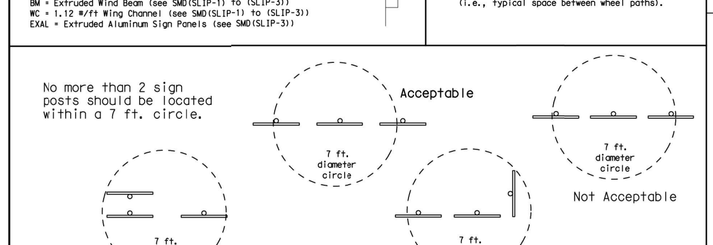
### T-INTERSECTION



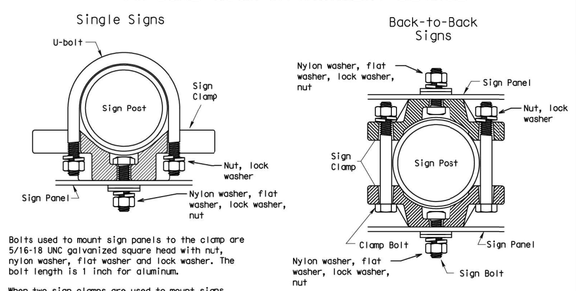

When this sign is needed at the end of a two-lane, two way roadway, the right edge of the sign should be in line with the centerline of the roadway. Place as close to ROW as practical.




* Signs shall be mounted using the following condition that results in the greatest sign elevation:
(1) a minimum of 7 to a maximum of 7.5 feet above the edge of the travel lane or
(2) a minimum of 7 to a maximum of 7.5 feet above the grade at the base of the support when sign is installed on the backslope.
The maximum values may be increased when directed by the Engineer.
See the Traffic Operations Division website for detailed drawings of sign clamps, Triangular Slipbase System components and Wedge Anchor System components.
The website address is:
http://www.txdot.gov/publications/traffic.htm




## TYPICAL SIGN ATTACHMENT DETAIL



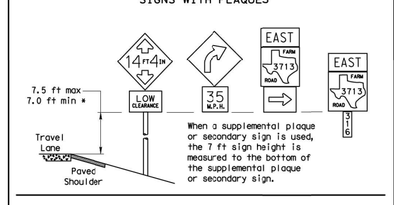

Bolts used to mount sign panels to the clamp are 5/16-18 UNC galvanized square head with nut, nylon washer, flat washer and lock washer. The bolt length is 1 inch for aluminum.

When two sign clamps are used to mount signs back-to-back, use a 5/16-18 UNC galvanized hex head per ASTM A307 with nut and helical-spring lock washer. The approximate bolt lengths for various post sizes and sign clamp types are given in the table at right. The bolt length may need to be adjusted depending upon field conditions.

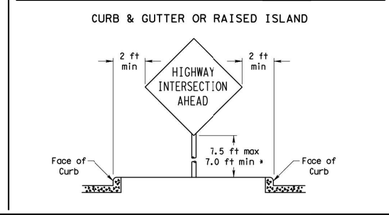
Sign clamps may be either the specific size clamp or the universal clamp.

| Pipe Diameter | Approximate Bolt Length | |
|---|---|---|
| | Specific Clamp | Universal Clamp |
| 2" nominal | 3" | 3 or 3 1/2" |
| 2 1/2" nominal | 3 or 3 1/2" | 3 1/2 or 4" |
| 3" nominal | 3 1/2 or 4" | 4 1/2" |

## SIGNS WITH PLAQUES

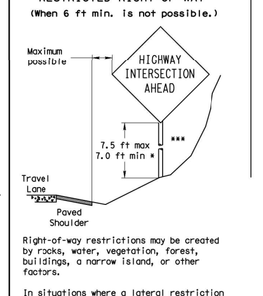



## CURB & GUTTER OR RAISED ISLAND




## RESTRICTED RIGHT-OF-WAY

**(When 6 ft min. is not possible.)**




Right-of-way restrictions may be created by rocks, water, vegetation, fences, buildings, a narrow island, or other factors.

In situations where a lateral restriction prevents the minimum horizontal clearance from the edge of the travel lane, signs should be placed as far from the travel lane as practical.

*** Post may be shorter if protected by guardrail or if Engineer determines the post could not be hit due to extreme slope.

Texas Department of Transportation
Traffic Operations Division

# SIGN MOUNTING DETAILS SMALL ROADSIDE SIGNS GENERAL NOTES & DETAILS

SMD(GEN)-08

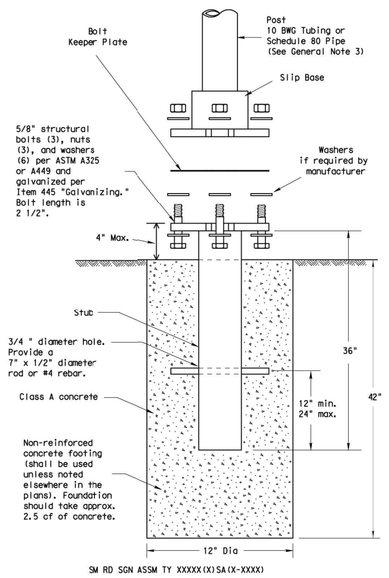
| ©TxDOT July 2002 | DN: TxDOT | CK: TxDOT | DW: TxDOT | CK: TxDOT |
|---|---|---|---|---|
| 9-08 REVISIONS | CONT | SECT | JOB | HIGHWAY |
| | DIST | COUNTY | | SHEET NO. |



DISCLAIMER: The use of this standard is governed by the "Texas Engineering Practice Act". No warranty of any kind is made by the Texas Department of Transportation for any purpose whatsoever. The Texas Department of Transportation shall not be liable for any damages resulting from the use of this standard or for incorrect results or damages resulting from its use.

DATE: 11/10/2025
FILE:

## TRIANGULAR SLIPBASE INSTALLATION GENERAL REQUIREMENTS




SM RD SGN ASSM TY XXXXX(X)XX(X-XXXX)

**NOTE**

There are various devices approved for the Triangular Slipbase System. Please reference the Material Producer List for approved slip base systems. http://www.txdot.gov/business/producer_list.htm The devices shall be installed per manufacturers' recommendations. Installation procedures shall be provided to the Engineer by Contractor.

**GENERAL NOTES:**

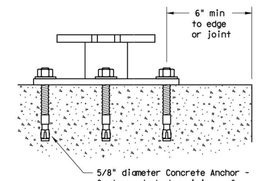
1. Slip base shall be permanently marked to indicate manufacturer. Methods, design, and location of marking are subject to approval of the TxDOT Traffic Standards Engineer.
2. Material used as post within this system shall conform to the following specifications:
   10 BWG Tubing (2.875" outside diameter)
   0.134" nominal wall thickness
   Seamless or electric-resistance welded steel tubing or pipe
   Steel shall be HSLAS Or 55 per ASTM A1011 or ASTM A1008
   Other steels may be used if they meet the following:
   55,000 PSI minimum yield strength
   70,000 PSI minimum tensile strength
   20% minimum elongation in 2"
   Wall thickness (uncoated) shall be within the range of 0.122" to 0.138"
   Outside diameter (uncoated) shall be within the range of 2.867" to 2.883"
   Galvanization per ASTM A123 or ASTM A653 G210. For precoated steel tubing (ASTM A653), recoat tube outside diameter weld seam by metallizing with zinc wire per ASTM B833.
   Schedule 80 Pipe (2.875" outside diameter)
   0.276" nominal wall thickness
   Steel tubing per ASTM A500 Gr C
   Other seamless or electric-resistance welded steel tubing or pipe with equivalent outside diameter and wall thickness may be used if they meet the following:
   46,000 PSI minimum yield strength
   62,000 PSI minimum tensile strength
   21% minimum elongation in 2"
   Wall thickness (uncoated) shall be within the range of 0.248" to 0.304"
   Outside diameter (uncoated) shall be within the range of 2.855" to 2.895"
   Galvanization per ASTM A123
3. See the Traffic Operations Division website for detailed drawings of sign clamps and Texas Universal Triangular Slipbase System components. The website address is: http://www.txdot.gov/publications/traffic.htm
4. Sign supports shall not be spliced except where shown. Sign support posts shall not be "slotted".

**ASSEMBLY PROCEDURE**

**Foundation**
1. Prepare 12-inch diameter by 42-inch deep hole. If solid rock is encountered, the depth of the foundation may be reduced such that it is embedded a minimum of 18 inches into the solid rock.
2. The Engineer may permit batches of concrete less than 2 cubic yards to be mixed with a portable, motor-driven concrete mixer. For small placements less than 0.5 cubic yards, hand mixing in a suitable container may be allowed by Engineer. Concrete shall be Class A.
3. Push the pipe end of the slip base stub into the center of the concrete. Rotate the stub back and forth while pushing it down into the concrete to assure good contact between the concrete and stub. Continue to work the stub into the concrete until it is between 2 to 4 inches above the ground.
4. Plumb the stub. Allow a minimum of 4 days to set, unless otherwise directed by the Engineer.
5. The triangular slipbase system is multidirectional and is designed to release when struck from any direction.

**Support**
1. Cut support so that the bottom of the sign will be 7 to 7.5 feet above the edge of the traveleay (i.e., edge of the closest lane) when slip plate is below the edge of pavement or 7 to 7.5 feet above slip plate when the slip plate is above the edge of the traveleay. The cut shall be plumb and straight.
2. Attach sign to support using connections shown. When multiple signs are installed on the same support, ensure the minimum clearance between each sign is maintained. See SMD(SLIP-2) for clearances based on sign types.

## CONCRETE ANCHOR




SM RD SGN ASSM TY XXXXX(X)SB(X-XXXX)

Concrete anchor consists of 5/8" diameter stud bolt with UNC series bolt threads on the upper end. Heavy hex nut per ASTM A563, and hardened washer per ASTM F436. The stud bolt shall have a minimum yield and ultimate tensile strength of 50 and 75 KSI, respectively. Nuts, bolts and washers shall be galvanized per Item 445, "Galvanizing." Adhesive type anchors shall have stud bolts installed with type III epoxy per DMS-6100, "Epoxies and Adhesives." Adhesive anchors may be loaded after adequate epoxy cure time per the manufacturer's recommendations. Top of bolt shall extend at least flush with top of the nut when installed. The anchor, when installed in 4000 psi normal-weight concrete with a 5 1/2" minimum embedment, shall have a minimum allowable tension and shear of 3900 and 3100 psi, respectively.

Texas Department of Transportation
Traffic Operations Division

# SIGN MOUNTING DETAILS SMALL ROADSIDE SIGNS TRIANGULAR SLIPBASE SYSTEM

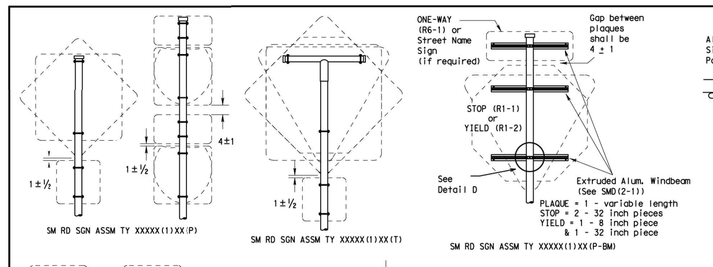
SMD(SLIP-1)-08

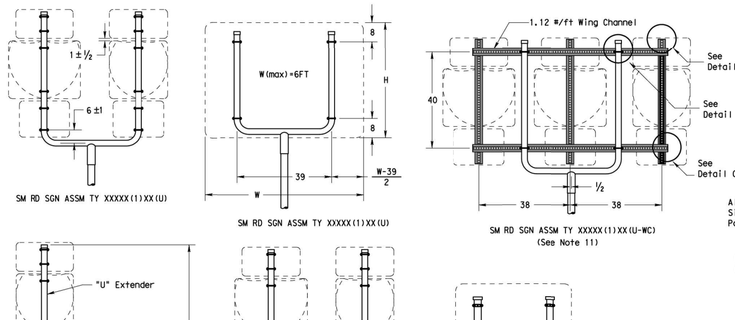
| ©TxDOT July 2002 | DN: TxDOT | CK: TxDOT | DW: TxDOT | CK: TxDOT |
|---|---|---|---|---|
| 9-08 REVISIONS | CONT | SECT | JOB | HIGHWAY |
| | DIST | COUNTY | | SHEET NO. |



DISCLAIMER: The use of this standard is governed by the "Texas Engineering Practice Act". No warranty of any kind is made by the Texas Department of Transportation for any purpose whatsoever. The Texas Department of Transportation shall not be liable for any damages resulting from the use of this standard or for incorrect results or damages resulting from its use.

DATE: 11/10/2025
FILE:



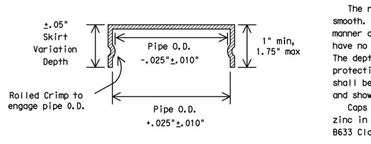

**GENERAL NOTES:**

| SIGN SUPPORT | # OF POSTS | MAX. SIGN AREA |
|---|---|---|
| 10 BWG | 1 | 16 SF |
| 10 BWG | 2 | 32 SF |
| Sch 80 | 1 | 32 SF |
| Sch 80 | 2 | 64 SF |

2. The Engineer may require that a Schedule 80 post be used in place of a 10 BWG where a sign height is abnormally high due to a fill slope.
3. Sign supports shall not be spliced except where shown.
4. Sign support posts shall not be "slotted".
5. Signs that require specific supports due to reasons in addition to windloading are indicated on the "REQUIRED SUPPORT" table on this sheet.
6. For horizontal rectangular signs fabricated from flat aluminum, T-brackets are used for signs 24 inches or less in height. U-brackets are used for signs of greater height.
7. When two triangular slipbase supports are used to support a single sign, they shall not be "triplety" spaced, but shall each other except through the sign panel. This will allow each support to act independently when impacted by an errant vehicle.
8. Wing channel shall meet ASTM A 1011 SS Gr 50 and be galvanized per ASTM A 123.
9. Excess pipe, wing channel, or windbeam shall be cut off so that it does not extend beyond the sign panel (i.e., excess support shall not be visible when the sign is viewed from the front.) Repair galvanized coating at cut support ends per Item 445, "Galvanizing."
10. Additional route markers may be added vertically, provided the total sign area does not exceed the maximum allowable amount per Note 7.
11. Additional sign clamp required on the "T-bracket" post for 24 inch height signs. Place the clamp 3 inches above bottom of sign when possible.
12. Post open ends shall be fitted with friction Caps.
13. Sign blanks shall be the sizes and shapes shown on the plans.

| REQUIRED SUPPORT | | |
|---|---|---|
| | SIGN DESCRIPTION | SUPPORT |
| Regulatory | 48-inch STOP sign (R1-1) | TY 10BWG(1)XX(T) TY 10BWG(1)XX(P-BM) |
| | 60-inch YIELD sign (R1-2) | TY 10BWG(1)XX(T) TY 10BWG(1)XX(P-BM) |
| | 48x16-inch ONE-WAY sign (R6-1) | TY 10BWG(1)XX(T) TY 10BWG(1)XX(P-BM) |
| | 36x48, 48x36, and 48x48-inch signs | TY 10BWG(1)XX(T) |
| | 48x60-inch signs | TY SB0(1)XX(T) |
| | 48x48-inch signs (diamond or square) | TY 10BWG(1)XX(T) |
| | 48x60-inch signs | TY SB0(1)XX(T) |
| Warning | 48-inch Advance School X-ing sign (S1-1) | TY 10BWG(1)XX(T) |
| | 48-inch School X-ing sign (S2-1) | TY 10BWG(1)XX(T) |
| | Large Arrow sign (W1-6 & W1-7) | TY 10BWG(1)XX(T) |


## FRICTION CAP DETAIL




Friction caps may be manufactured from hot rolled or cold rolled steel sheets. The minimum sheet metal thickness shall be 24 gauge for all cap sizes.

The rim edges shall be reasonably straight and smooth. Caps shall be sized and formed in such a manner as to produce a drive-on friction fit and have no tendency to rock when seated on the pipe. The depth shall be sufficient to give positive protection against entrance of rainwater. They shall be free of sharp crevices or indentations and show no evidence of metal fracture.

Caps shall have an electrodeposited coating of zinc in accordance with the requirements of ASTM B633 Class FE/ZN 8.




All dimensions are in english unless detailed otherwise.

SM RD SGN ASSM TY XXXXX(1)XX(T)
(+ - See Note 12)

Texas Department of Transportation
Traffic Operations Division

# SIGN MOUNTING DETAILS SMALL ROADSIDE SIGNS TRIANGULAR SLIPBASE SYSTEM

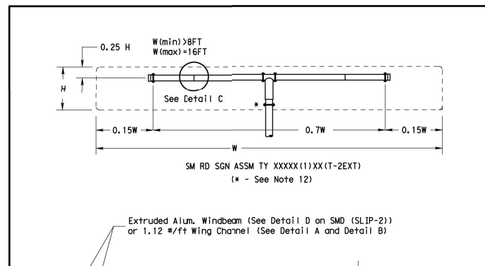
SMD(SLIP-2)-08

| ©TxDOT July 2002 | DN: TxDOT | CK: TxDOT | DW: TxDOT | CK: TxDOT |
|---|---|---|---|---|
| 9-08 REVISIONS | CONT | SECT | JOB | HIGHWAY |
| | DIST | COUNTY | | SHEET NO. |



DISCLAIMER: The use of this standard is governed by the "Texas Engineering Practice Act". No warranty of any kind is made by the Texas Department of Transportation for any purpose whatsoever. The Texas Department of Transportation shall not be liable for any damages resulting from the use of this standard or for incorrect results or damages resulting from its use.

DATE: 11/10/2025
FILE:




**GENERAL NOTES:**

| SIGN SUPPORT | # OF POSTS | MAX. SIGN AREA |
|---|---|---|
| 10 BWG | 1 | 16 SF |
| 10 BWG | 2 | 32 SF |
| Sch 80 | 1 | 32 SF |
| Sch 80 | 2 | 64 SF |

2. The Engineer may require that a Schedule 80 post be used in place of a 10 BWG where a sign height is abnormally high due to a fill slope.
3. Sign supports shall not be spliced except where shown.
4. Sign support posts shall not be "slotted".
5. Signs that require specific supports due to reasons in addition to windloading are indicated on the "REQUIRED SUPPORT" table on this sheet.
6. For horizontal rectangular signs fabricated from flat aluminum, T-brackets are used for signs 24 inches or less in height. U-brackets are used for signs of greater height.
7. When two triangular slipbase supports are used to support a single sign, they shall not be "triplety" spaced, but shall each other except through the sign panel. This will allow each support to act independently when impacted by an errant vehicle.
8. Wing channel shall meet ASTM A 1011 SS Gr 50 and be galvanized per ASTM A 123.
9. Excess pipe, wing channel, or windbeam shall be cut off so that it does not extend beyond the sign panel (i.e., excess support shall not be visible when the sign is viewed from the front.) Repair galvanized coating at cut support ends per Item 445, "Galvanizing."
10. Sign blanks shall be the sizes and shapes shown on the plans.
11. Additional sign clamp required on the "T-bracket" post for 24 inch height signs. Place the clamp 3 inches above bottom of sign when possible.
12. Post open ends shall be fitted with friction Caps.

| REQUIRED SUPPORT | | |
|---|---|---|
| | SIGN DESCRIPTION | SUPPORT |
| Regulatory | 48-inch STOP sign (R1-1) | TY 10BWG(1)XX(T) TY 10BWG(1)XX(P-BM) |
| | 60-inch YIELD sign (R1-2) | TY 10BWG(1)XX(T) TY 10BWG(1)XX(P-BM) |
| | 48x16-inch ONE-WAY sign (R6-1) | TY 10BWG(1)XX(T) TY 10BWG(1)XX(P-BM) |
| | 36x48, 48x36, and 48x48-inch signs | TY 10BWG(1)XX(T) |
| | 48x60-inch signs | TY SB0(1)XX(T) |
| | 48x48-inch signs (diamond or square) | TY 10BWG(1)XX(T) |
| | 48x60-inch signs | TY SB0(1)XX(T) |
| Warning | 48-inch Advance School X-ing sign (S1-1) | TY 10BWG(1)XX(T) |
| | 48-inch School X-ing sign (S2-1) | TY 10BWG(1)XX(T) |
| | Large Arrow sign (W1-6 & W1-7) | TY 10BWG(1)XX(T) |

Texas Department of Transportation
Traffic Operations Division

# SIGN MOUNTING DETAILS SMALL ROADSIDE SIGNS TRIANGULAR SLIPBASE SYSTEM

SMD(SLIP-3)-08

| ©TxDOT July 2002 | DN: TxDOT | CK: TxDOT | DW: TxDOT | CK: TxDOT |
|---|---|---|---|---|
| 9-08 REVISIONS | CONT | SECT | JOB | HIGHWAY |
| | DIST | COUNTY | | SHEET NO. |



CUDEENGINEERS.COM

CUDE ENGINEERS
4122 Pond Hill Road, Suite 101
San Antonio, Texas 78231
P:(210) 681.2951 F: (210) 523.7112

**GRACE VALLEY RANCH PHASE 6**

TRAFFIC SIGNAGE DETAILS

**DATE**
11/10/2025

**PROJECT NO.**
03499.008

**DRAWN BY**
AG/BK/SG/RB/JF

**CHECKED BY**
K.M.H.

**REVISIONS**
1.
2.
3.
4.
5.
6.
7.
8.
9.

STATE OF TEXAS
KYLE M. HUDEK
138753
LICENSED PROFESSIONAL ENGINEER
11/11/2025

**CUDE ENGINEERS**
TBPE No. 455
TBPLS No. 10048500

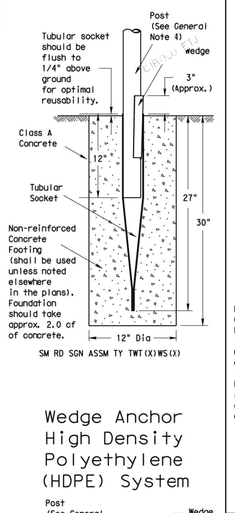
**C8.D1**

REPRODUCTION OF THE ORIGINAL SIGNED AND SEALED PLAN AND/OR ELECTRONIC MEDIA MAY HAVE BEEN INADVERTENTLY ALTERED. CONTRACTOR IS RESPONSIBLE FOR VERIFYING THE SCALE OF THE DOCUMENT AND CONTACTING CUDE ENGINEERS TO VERIFY DISCREPANCIES PRIOR TO CONSTRUCTION.

DISCLAIMER:
The use of this standard is governed by the "Texas Engineering Practice Act". No warranty of any kind is made by TxDOT for any purpose whatsoever. TxDOT assumes no responsibility for errors that may appear in this standard or for incorrect results or damages resulting from its use.

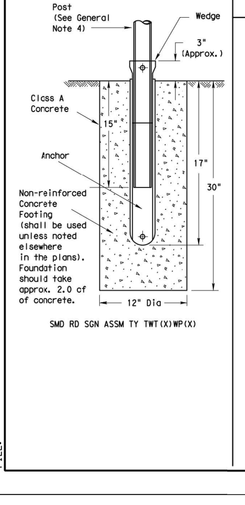
DATE:
FILE:

## Wedge Anchor Steel System



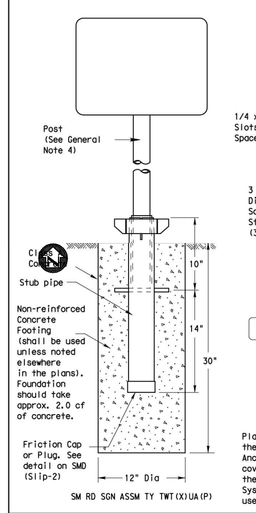

SMD RD SGN ASSM TY TWT(XX)WS(X)

## Wedge Anchor High Density Polyethylene (HDPE) System

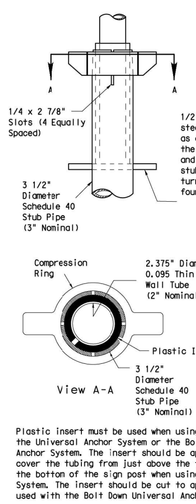



SMD RD SGN ASSM TY TWT(XX)WP(XX)

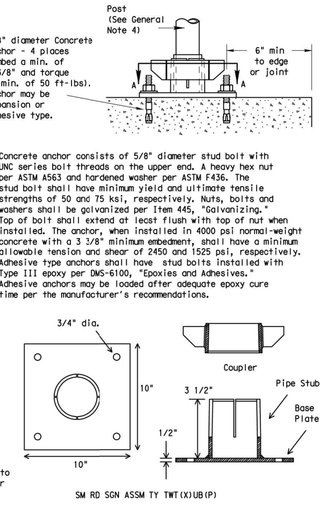
## Universal Anchor System with Thin-Walled Tubing Post




SM RD SGN ASSM TY TWT(XX)UA(P)

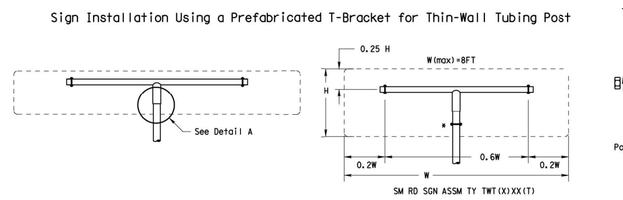



Plastic insert must be used when using the TWT with either the Universal Anchor System or the Bolt Down Universal Anchor System. The insert should be approx. 10" long and cover the tubing from just above the top of the stub pipe to the bottom of the sign post when using the Universal Anchor System. The insert should be cut to approx. 4 1/2" when used with the Bolt Down Universal Anchor System.

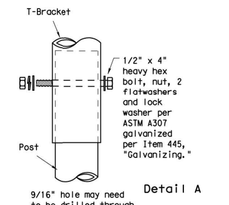



SM RD SGN ASSM TY TWT(XX)UB(P)

## Sign Installation Using a Prefabricated T-Bracket for Thin-Wall Tubing Post




SM RD SGN ASSM TY TWT(XX)XX(T)
(* - See General Note 6)




NOTE
The devices shall be installed per manufacturer's recommendations.
Installation procedures shall be provided to the Engineer by Contractor.

GENERAL NOTES:
1. The Wedge Anchor System and the Universal Anchor System with thin wall tubing post may be used to support up to 10 square feet of sign area.
2. The tubular socket, wedge and prefabricated T-bracket shall be permanently marked to indicate manufacturer. Methods, design, and location of marking are subject to the approval of the TxDOT Traffic Standards Engineer.
3. Except for posts (13 BWG Tubing), clamps, nuts and bolts, all components shall be prequalified. A list of prequalified vendors may be obtained from the Material Producer List web page. The website address is: http://www.txdot.gov/business/producer list.htm
4. Material used as post with this system shall conform to the following specifications:
   13 BWG Tubing (2.375" outside diameter) (TWT)
   0.095" nominal wall thickness
   Seamless or electric-resistance welded steel tubing
   Steel shall be HSLAS Gr 55 per ASTM A1011 or ASTM A1008
   Other steels may be used if they meet the followings:
   55,000 PSI minimum yield strength
   70,000 PSI minimum tensile strength
   18% minimum elongation in 2"
   Wall thickness (uncoated) shall be within the range of .083" to .099"
   Outside diameter (uncoated) shall be within the range of 2.368" to 2.381"
   Galvanization per ASTM 123 or ASTM A653 G210. For precoated steel tubing (ASTM A653), recoat tube outside diameter weld seam by metallizing with zinc wire per ASTM B833.
5. Sign blanks shall be the sizes and shapes shown on the plans.
6. Additional sign clamp required on the "T-bracket" post for 24" high signs. Place clamp at least 3" above bottom of sign when possible.
7. Sign supports shall not be spliced except where shown. Sign support posts shall not be spliced.
8. See the Traffic Operations Division website for detailed drawings of sign clamps and Wedge Anchor System components. The website address is: http://www.txdot.gov/publications/traffic.htm

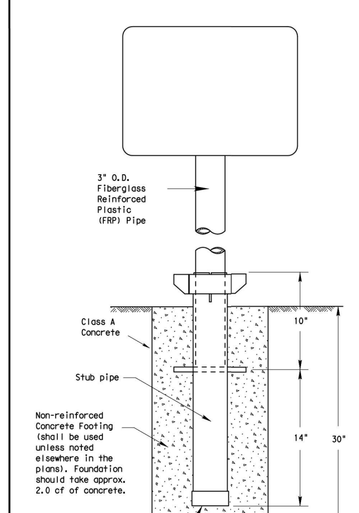
WEDGE ANCHOR SYSTEM INSTALLATION PROCEDURE
1. Dig foundation hole. Where solid rock is encountered at ground level, the foundation shall be a minimum depth of 18". When solid rock is encountered below ground level, the foundation shall extend in the solid rock a minimum depth of 18" or provide a minimum foundation depth of 30". If solid rock is encountered, the socket/stub may be reduced in length as required to a minimum length of 13". Any material removed from the socket/stub shall be from the bottom and the clearance requirements given on SMD(SIGN) must be followed. The inner surfaces of the socket/stub must remain free of concrete or other debris.
2. The Engineer may permit batches of concrete less than 2 cubic yards to be mixed with a portable, motor driven concrete mixer. For small placements less than 0.5 cubic yards, hand mixing in a suitable container may be allowed by Engineer. Place concrete into hole until it is approximately flush with the ground. Concrete shall be Class A.
3. Insert tubular socket into concrete until top of socket is approximately 1/4 " above the socket footing.
4. Plumb the socket. Allow a minimum 4 days for concrete to set, unless otherwise directed by Engineer.
5. Attach the sign to the sign post.
6. Insert the sign post into socket and align sign face with roadway.
7. Drive the wedge into the socket to secure post. This will leave approximately 3 inches of the wedge exposed.

UNIVERSAL ANCHOR SYSTEM INSTALLATION PROCEDURE
1. Dig foundation hole. Where solid rock is encountered at ground level, the foundation shall be a minimum depth of 18". When solid rock is encountered below ground level, the foundation shall extend in the solid rock a minimum depth of 18" or provide a minimum foundation depth of 30". If solid rock is encountered, the socket/stub may be reduced in length as required to a minimum length of 13". Any material removed from the socket/stub shall be from the bottom and the clearance requirements given on SMD(SIGN) must be followed. The inner surfaces of the socket/stub must remain free of concrete or other debris.
2. Insert base post in hole to depths shown and backfill hole with concrete.
3. Level and plumb the base post using a torpedo level and allow concrete adequate time to set. The bottom of the slots provided in the stub pipe shall remain above the top of the concrete foundation.
4. Attach the sign to the sign post.
5. Install plastic insert around bottom of post.
6. Insert sign post into base post. Lower until the post comes to rest on steel rod.
7. Seat compression ring using a hammer. Typically, the top of compression ring will be approximately level with top of stub post when optimally installed.
8. Check sign post by hand to ensure it is unable to turn. If loose, increase the tightening of the compression ring.

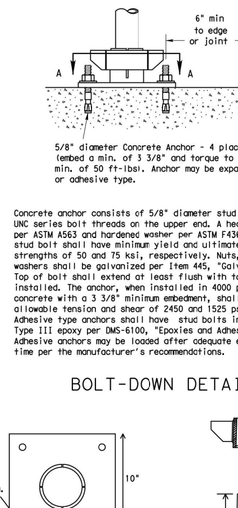
| Texas Department of Transportation — Traffic Operations Division | | | | | |
|---|---|---|---|---|---|
| SIGN MOUNTING DETAILS SMALL ROADSIDE SIGNS WEDGE & UNIVERSAL ANCHOR WITH THIN WALL TUBING POST SMD(TWT)-08 | | | | | |
| ©TxDOT July 2002 | CONT | SECT | JOB | HIGHWAY | |
| 9-08 REVISIONS | DIST | COUNTY | | SHEET NO. | |
| | FED.RD. DIV.NO. | STATE DIST. | STATE FUND NO. | | |
| | 6 | FTW | | | |

26E

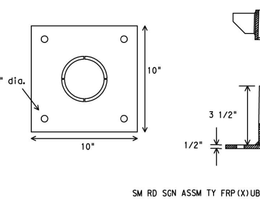
## Universal Anchor System with Fiberglass Reinforced Plastic (FRP) Post




SM RD SGN ASSM TY FRP(XX)UA(P)

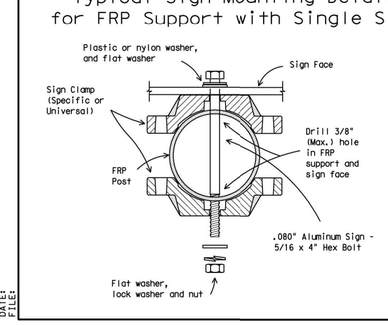



## BOLT-DOWN DETAILS

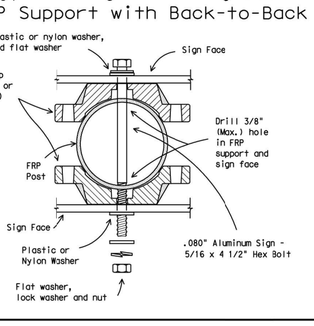



SM RD SGN ASSM TY FRP(XX)UB(P)

## Typical Sign Mounting Detail for FRP Support with Single Sign




## Typical Sign Mounting Detail for FRP Support with Back-to-Back Signs




GENERAL NOTES:
1. FRP sign supports for a single type sign support may be used for signs up to and including 16 square feet. Dual post installation may be used for signs up to and including 32 square feet.
2. All nuts, bolts and washers shall be galvanized per Item 445, "Galvanizing."
3. See the Traffic Operations Division website for detailed drawings of sign clamps. The website address is: http://www.txdot.gov/publications/traffic.htm

FRP POST REQUIREMENTS
1. Materials shall conform to the requirements of Departmental Material Specification DMS-4610 and will be furnished in a yellow or gray color as specified elsewhere in the plans.
2. Thickness of FRP sign support is 0.125" + 0.031", - 0.0".
3. FRP sign supports are prequalified by the Traffic Operations Division.
   Prequalification procedures are obtained by writing:
   Texas Department of Transportation
   Traffic Operations Division
   125 East 11th Street
   Austin, Texas 78701-2483

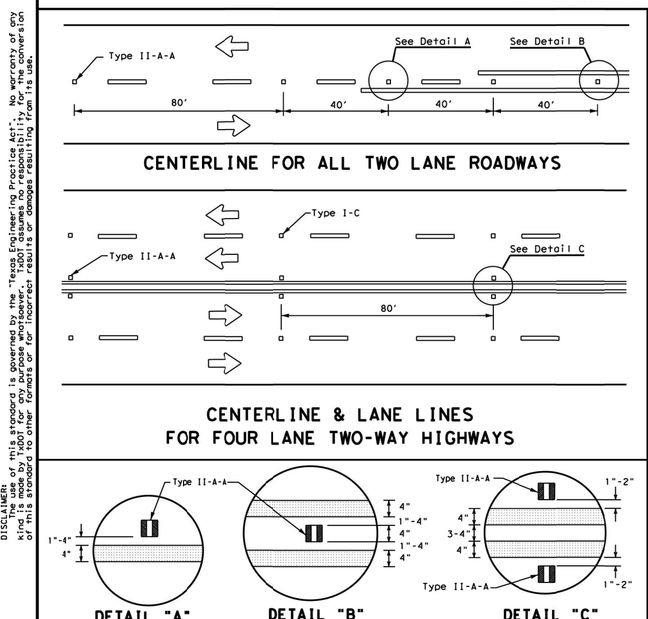
UNIVERSAL ANCHOR SYSTEM INSTALLATION PROCEDURES
1. Dig foundation hole. Where solid rock is encountered at ground level, the foundation shall be a minimum depth of 18". When solid rock is encountered below ground level, the foundation shall extend in the solid rock a minimum depth of 18" or provide a minimum foundation depth of 30". If solid rock is encountered, the socket/stub may be reduced in length as required to a minimum length of 13". Any material removed from the socket/stub shall be from the bottom and the clearance requirements given on SMD(SIGN) must be followed. The inner surfaces of the socket/stub must remain free of concrete or other debris.
2. The Engineer may permit batches of concrete less than 2 cubic yards to be mixed with a portable, motor driven concrete mixer. For small placements less than 0.5 cubic yards, hand mixing in a suitable container may be allowed by Engineer. Concrete shall be Class A.
3. Insert base post in foundation hole to depths shown and fill hole with concrete. Cut base post from bottom and ensure a minimum of 18" embedment if installed in solid rock.
4. Level and plumb the base post with coupler using a torpedo level and let concrete set a minimum of 4 days, unless otherwise directed by Engineer. Bottom of base post slots shall be above the concrete footing.
5. Attach sign to FRP post.
6. Insert sign post into base post. Lower until the post comes to rest on the steel rod.
7. Use hammer to ensure the coupler is firmly seated. Top of coupler should be level with top of base post in most instances.
8. Check sign to ensure there is no twist. If loose, increase the tightening of coupler.

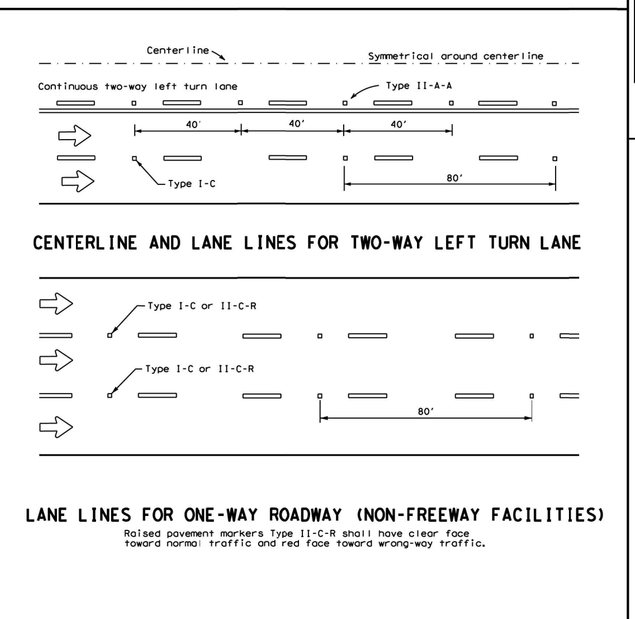
BOLT DOWN SIGN SUPPORT
1. Position base plate with coupler on existing concrete.
2. Drill holes into concrete and insert the 5/8" diameter bolts with wedge anchors, and tighten nuts.
3. Attach sign to FRP post.
4. Insert bottom of sign post into pipe stub.
5. Use hammer to ensure the coupler is firmly seated. Top of coupler should be level with top of base post in most instances.
6. Check sign to ensure there is no twist. If loose, increase the tightening of coupler.

| Texas Department of Transportation — Traffic Operations Division | | | | | |
|---|---|---|---|---|---|
| SIGN MOUNTING DETAILS SMALL ROADSIDE SIGNS UNIVERSAL ANCHOR SYSTEM WITH FRP POST SMD(FRP)-08 | | | | | |
| ©TxDOT July 2002 | CONT | SECT | JOB | HIGHWAY | |
| 9-08 REVISIONS | DIST | COUNTY | | SHEET NO. | |
| | FED.RD. DIV.NO. | STATE DIST. | STATE FUND NO. | | |
| | 6 | FTW | | | |

26F

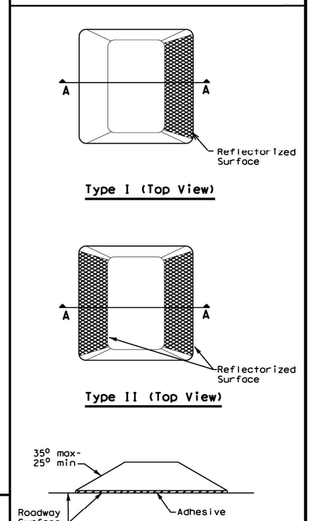
## REFLECTIVE RAISED PAVEMENT MARKERS FOR VEHICLE POSITIONING GUIDANCE



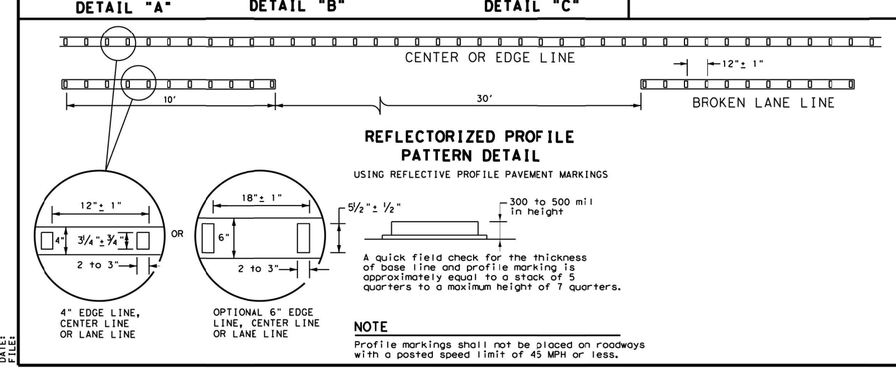




| MATERIAL SPECIFICATIONS | |
|---|---|
| PAVEMENT MARKERS (REFLECTORIZED) | DMS-4200 |
| EPOXY AND ADHESIVES | DMS-6100 |
| BITUMINOUS ADHESIVE FOR PAVEMENT MARKERS | DMS-6130 |
| TRAFFIC PAINT | DMS-8200 |
| HOT APPLIED THERMOPLASTIC | DMS-8220 |
| PERMANENT PREFABRICATED PAVEMENT MARKINGS | DMS-8240 |

All pavement marking materials shall meet the required Departmental Material Specifications as specified by the plans.




RAISED PAVEMENT MARKERS




NOTE
Profile markings shall not be placed on roadways with a posted speed limit of 45 MPH or less.

GENERAL NOTES
1. All raised pavement markers placed in broken lines shall be placed in line with and midway between the stripes.
2. On concrete pavements the raised pavement markers should be placed to one side of the longitudinal joints.

| Texas Department of Transportation — Traffic Safety Division Standard | | | | | |
|---|---|---|---|---|---|
| POSITION GUIDANCE USING RAISED MARKERS RELECTORIZED PROFILE MARKINGS PM(2)-20 | | | | | |
| FILE: pm2-20.dgn | DN: | CK: | DW: | CK: | |
| ©TxDOT April 1977 | CONT | SECT | JOB | HIGHWAY | |
| 4-92 2-10 REVISIONS | DIST | COUNTY | | SHEET NO. | |
| 1-00 7-13 | | | | | |
| 8-00 6-20 | | | | | |

28B

REPRODUCTION OF THE ORIGINAL SIGNED AND SEALED PLAN AND/OR ELECTRONIC MEDIA MAY HAVE BEEN INADVERTENTLY ALTERED. CONTRACTOR IS RESPONSIBLE FOR VERIFYING THE SCALE OF THE DOCUMENT AND CONTACTING CUDE ENGINEERS TO VERIFY DISCREPANCIES PRIOR TO CONSTRUCTION.

CUDEENGINEERS.COM
CUDE ENGINEERS
4122 Pond Hill Road, Suite 101
San Antonio, Texas 78231
P:(210) 681.2951 F: (210) 523.7112

**GRACE VALLEY RANCH PHASE 6**

TRAFFIC SIGNAGE DETAILS

DATE
11/10/2025

PROJECT NO.
03499.008

DRAWN BY
AG/BK/SG/RB/JF

CHECKED BY
K.M.H.

REVISIONS
1.
2.
3.
4.
5.
6.
7.
8.
9.

STATE OF TEXAS
KYLE M. HUDEK
138753
LICENSED PROFESSIONAL ENGINEER
11/11/2025

CUDE ENGINEERS
TBPE No. 455
TBPLS No. 10048500

C8.D2

P:\03499\03499.02-GVR\Civil\Sheets\C8.D2 - TRAFFIC SIGNAGE DETAILS.dwg, 2025/11/10 3:57pm, mmedlin, 1:1