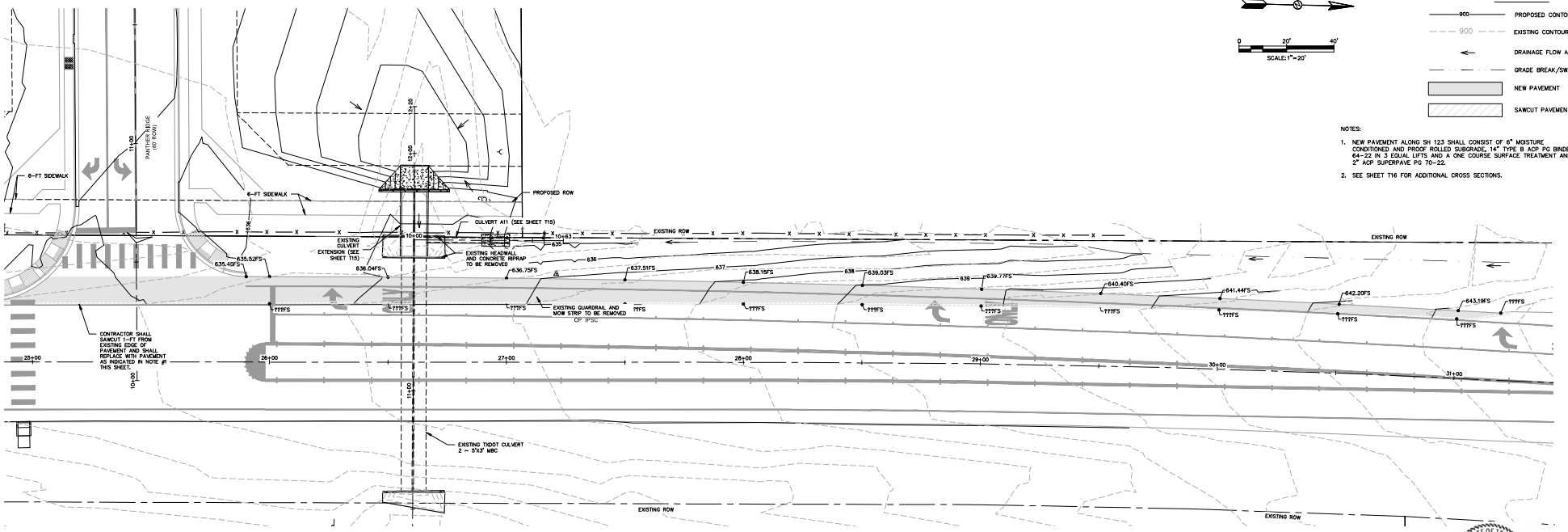

LEGEND

- PROPOSED CONTOUR
- EXISTING CONTOUR
- DRAINAGE FLOW ARROW
- GRADE BREAK/SWALE
- NEW PAVEMENT
- SAWCUT PAVEMENT

SCALE: 1"=20'

NOTES:

1. NEW PAVEMENT ALONG SH 123 SHALL CONSIST OF 6" MOISTURE CONDITIONED AND PROOF ROLLED SUBGRADE, 14" TYPE B ACP PG BINDER 64-22 IN 3 EQUAL LIFTS AND A ONE COURSE SURFACE TREATMENT AND 2" ACP SUPERPAVE PG 70-22.
2. SEE SHEET T16 FOR ADDITIONAL CROSS SECTIONS.

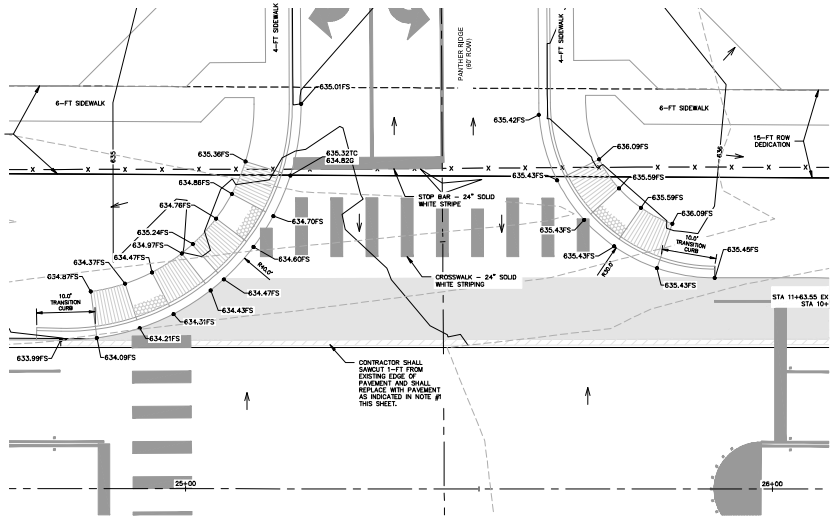

PANTHER RIDGE DRIVEWAY/ADA RAMP DETAIL

SCALE: 1" = 10'

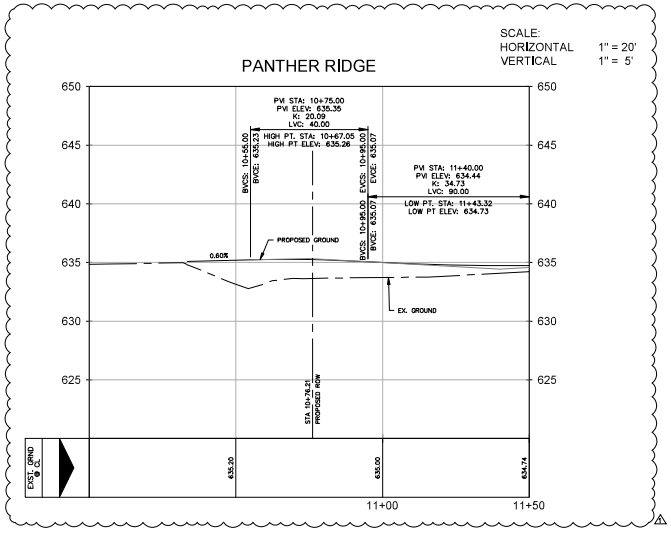

STATE OF TEXAS
MELANIE NORRIS
140721
LICENSED
PROFESSIONAL ENGINEER
Melanie Norris 4/14/22

NB DEAN, LLC
1286 RIVER RD
NEW BRAUNFELS, TX 78130

JARO NORTH SUBDIVISION

SH 123 RTL GRADING PLAN

SHEET T14 OF T35

NO	DATE	ISSUES AND REVISIONS
1	9/6/2022	UPDATED PER TXDOT COMMENTS

INK CIVIL

2021 W SH46, STE 105
NEW BRAUNFELS, TX. 78132
PH: 830-358-7127 ink-civil.com
TBPE FIRM F-13351

© COPYRIGHT 2021

Drawing Name: N:\Projects\BEA0012 Jaro North Subdivision\CAD\Construction Drawings\TxDOT Sheets\T17 SH 123 CROSS SECTIONS 5.dwg User: melanienorris Sep 06, 2022 - 10:05am