GUADALUPE COUNTY MUNICIPAL UTILITY DISTRICT #15

CIVIL CONSTRUCTION DOCUMENTS

LANTANA SUBDIVISION, UNIT 1

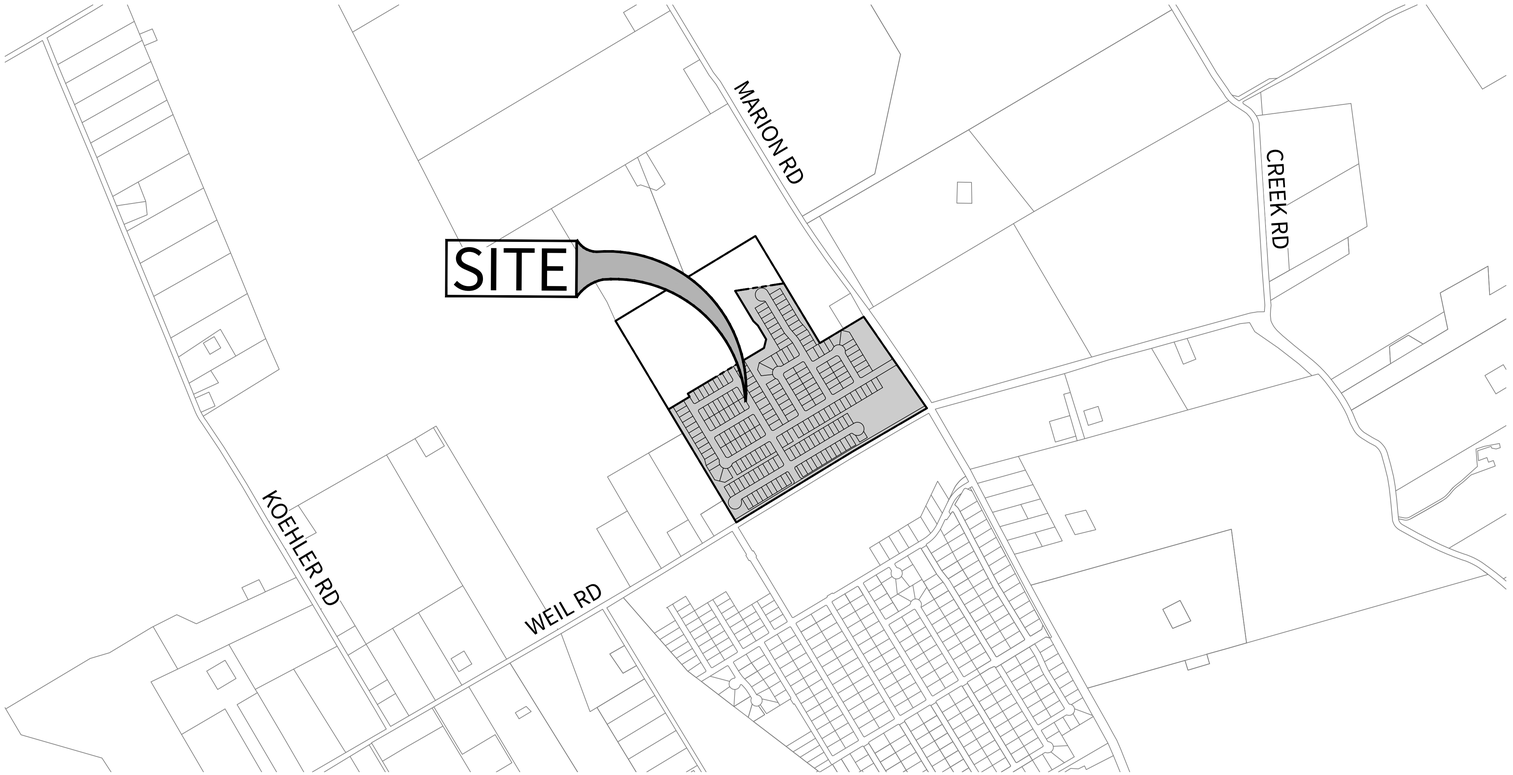
DISTRICT:
GUADALUPE COUNTY MUNICIPAL UTILITY DISTRICT #15
CONTACT PERSON: JULIANNE B. KUGLE, SK LAW
1330 POST OAK BLVD, SUITE 2650
HOUSTON, TX 77056
PH: (713) 850-9000

DEVELOPER:
MERITAGE HOMES OF TEXAS, L.L.C.
CONTACT PERSON: TONDA ALEXANDER
2722 W. BITTERS ROAD, SUITE 200
SAN ANTONIO, TX 78231
PH: (210) 298-4294

DESIGN ENGINEER:
CUDE ENGINEERS
CONTACT PERSON: XAVIER VASQUEZ
4122 POND HILL ROAD, SUITE 101
SAN ANTONIO, TEXAS 78231
PHONE :(210) 681-2951

SURVEYOR:
CUDE ENGINEERS
CONTACT PERSON: CHRIS WALTERSCHEIDT
4122 POND HILL ROAD, SUITE 101
SAN ANTONIO, TEXAS 78231
PHONE :(210) 681-2951

DISTRICT ENGINEER:
CUDE ENGINEERS
CONTACT PERSON: JEFFREY McKINNIE
4122 POND HILL ROAD, SUITE 101
SAN ANTONIO, TEXAS 78231
PHONE :(210) 681-2951



DISTRICT NOTES
THE DISTRICT ENGINEER, CUDE ENGINEERS
(JEFFERY McKINNIE, PH:210-681-2951) SHALL BE CONTACTED 48 HOURS PRIOR TO:
i) PRE-CONSTRUCTION MEETINGS;
ii) BEGINNING EACH PHASE OF CONSTRUCTION;
iii) TESTING OF WATER AND/OR WASTEWATER LINES; AND,
iv)FINAL WALK-THROUGH OF FACILITIES.

LOCATION MAP
N.T.S.

STREET AND DRAINAGE CONSTRUCTION PLANS

- C0 - OVERALL COVER SHEET
- C1 - ULTIMATE MASTER DRAINAGE PLAN
- C2 - STREET PLAN & PROFILE - ZINNIA WAY
- C3 - STREET PLAN & PROFILE - ZINNIA WAY
- C4 - STREET PLAN & PROFILE - HYDRANGEA HILL
- C5 - STREET PLAN & PROFILE - HYDRANGEA HILL
- C6 - STREET PLAN & PROFILE - PEONY PLACE
- C7 - STREET PLAN & PROFILE - PEONY PLACE
- C8 - STREET PLAN & PROFILE - LAVENDER PATH
- C9 - STREET PLAN & PROFILE - LILAC PATH
- C10 - STREET PLAN & PROFILE - AZALEA ALLEY
- C11 - STREET PLAN & PROFILE - PETUNIA PATH
- C12 - STREET PLAN & PROFILE - SAGE HILL
- C13 - STREET PLAN & PROFILE - TULIP TERRACE
- C14 - STREET PLAN & PROFILE - TULIP TERRACE
- C15 - STREET PLAN & PROFILE - DAFFODIL PATH
- C16 - STREET PLAN & PROFILE - HOLLY PATH
- C17 - TRAFFIC SIGNAGE PLAN
- C18 - TURN LANE PLAN
- C19 - STANDARD STREET DETAILS
- C20 - TXDOT DETAILS - PEDESTRIAN FACILITIES
- C21 - TXDOT DETAILS - SIGN MOUNTING DETAILS
- C22 - TXDOT DETAILS - PAVEMENT MARKINGS & GUARD RAILS
- C23 - DRAIN PLAN & PROFILE - DRAIN 'A'
- C24 - DRAIN PLAN & PROFILE - DRAIN 'A'
- C25 - DRAIN PLAN & PROFILE - DRAIN 'A'
- C26 - DRAIN PLAN & PROFILE - DRAIN 'A'
- C27 - DRAIN PLAN & PROFILE - DRAIN 'A'
- C28 - DRAIN PLAN & PROFILE - DRAIN 'A'
- C29 - DRAIN PLAN & PROFILE - DRAIN 'A'
- C30 - DRAIN PLAN & PROFILE - DRAIN 'A'
- C31 - DRAIN PLAN & PROFILE - DRAIN 'B'
- C32 - DRAIN PLAN & PROFILE - DRAIN 'B'
- C33 - DRAIN PLAN & PROFILE - DRAIN 'B'
- C34 - DRAIN PLAN & PROFILE - DRAIN 'B'
- C35 - DRAIN PLAN & PROFILE - DRAIN 'B'
- C36 - DRAIN PLAN & PROFILE - DRAIN 'C'
- C37 - DRAIN PLAN & PROFILE - DRAIN 'C'
- C38 - DRAIN PLAN & PROFILE - DRAIN 'C'
- C39 - DRAIN PLAN & PROFILE - DRAIN 'D'
- C40 - DRAIN PLAN & PROFILE - DRAIN 'D'
- C41 - DRAIN PLAN & PROFILE - DRAIN 'D'
- C42 - DRAIN PLAN & PROFILE - DRAIN 'F'
- C43 - DRAIN PLAN & PROFILE - DRAIN 'G'
- C44 - DRAIN PLAN & PROFILE - DRAIN 'G'
- C45 - DRAIN PLAN & PROFILE - DRAIN 'G'
- C46 - DRAIN PLAN & PROFILE - DRAIN 'G'
- C47 - DRAIN PLAN & PROFILE - DRAIN 'G'
- C48 - DRAIN PLAN & PROFILE - DRAIN 'H'
- C49 - DRAIN PLAN & PROFILE - DRAIN 'H'
- C50 - DRAIN PLAN & PROFILE - DRAIN 'H'
- C51 - DRAIN PLAN & PROFILE - DRAIN 'I'
- C52 - DRAIN PLAN & PROFILE - DRAIN 'J'
- C53 - DRAIN PLAN & PROFILE - DRAIN 'K'
- C54 - DRAIN PLAN & PROFILE - DRAIN 'L'
- C55 - DRAIN PLAN & PROFILE - DRAIN 'M'
- C56 - DRAIN PLAN & PROFILE - DRAIN 'N'
- C57 - DETENTION POND PLAN
- C58 - DETENTION POND PLAN DETAILS
- C59 - CURB INLET DETAILS
- C60 - DRAINAGE DETAILS
- C61 - DRAINAGE DETAILS
- C62 - DRAINAGE DETAILS

SANITARY SEWER CONSTRUCTION PLANS

- C63 - SANITARY SEWER GENERAL NOTES
- C64 - OVERALL SANITARY SEWER PLAN
- C65 - OVERALL SANITARY SEWER PLAN
- C66 - OVERALL SANITARY SEWER PLAN
- C67 - SANITARY SEWER PLAN & PROFILE - LINE A
- C68 - SANITARY SEWER PLAN & PROFILE - LINE A
- C69 - SANITARY SEWER PLAN & PROFILE - LINE B
- C70 - SANITARY SEWER PLAN & PROFILE - LINE C
- C71 - SANITARY SEWER PLAN & PROFILE - LINE C
- C72 - SANITARY SEWER PLAN & PROFILE - LINE D
- C73 - SANITARY SEWER PLAN & PROFILE - LINE E
- C74 - SANITARY SEWER PLAN & PROFILE - LINE F
- C75 - SANITARY SEWER PLAN & PROFILE - LINE G
- C76 - SANITARY SEWER PLAN & PROFILE - LINE H
- C77 - SANITARY SEWER PLAN & PROFILE - LINE I
- C78 - SANITARY SEWER PLAN & PROFILE - LINE J
- C79 - SANITARY SEWER PLAN & PROFILE - LINE Z
- C80 - SANITARY SEWER PLAN & PROFILE - LINE Z
- C81 - SANITARY SEWER PLAN & PROFILE - LINE Z
- C82 - SANITARY SEWER PLAN & PROFILE - LINE Z
- C83 - SANITARY SEWER PLAN & PROFILE - LINE Z
- C84 - SANITARY SEWER PLAN & PROFILE - LINE Z
- C85 - SANITARY SEWER PLAN & PROFILE - LINE Z
- C86 - SANITARY SEWER PLAN & PROFILE - LINE Z
- C87 - LIFT STATION SITE PLAN
- C88 - WET WELL PLAN AND PROFILE
- C89 - LIFT STATION GRADING PLAN
- C90 - SANITARY SEWER DETAILS
- C91 - LIFT STATION DETAILS
- C92 - LIFT STATION DETAILS
- C93 - LIFT STATION DETAILS

WATER DISTRIBUTION CONSTRUCTION PLANS

- C94 - WATER DISTRIBUTION PLAN
- C95 - WATER DISTRIBUTION PLAN
- C96 - WATER DISTRIBUTION PLAN DETAILS
- C97 - WATER DISTRIBUTION PLAN DETAILS
- C98 - WATER DISTRIBUTION PLAN DETAILS

MISCELLANEOUS CONSTRUCTION PLANS

- C99 - UTILITY LAYOUT PLAN
- C100 - UTILITY LAYOUT PLAN
- C101 - STORM WATER POLLUTION PREVENTION PLAN
- C102 - STORM WATER POLLUTION PREVENTION PLAN
- C103 - STORM WATER POLLUTION PREVENTION PLAN

DISTRICT ENGINEER'S APPROVAL

THESE PLANS HAVE BEEN REVIEW AND APPROVED BY_____ ON _____

REVIEW OF THE PLANS BY THE DISTRICT IS LIMITED TO STREETS, WATER, WASTEWATER, AND DRAINAGE AND DOES NOT INDICATE A REVIEW OF THE ADEQUACY OF THE DESIGN FOR THE FACILITIES. IN APPROVING THESE PLANS, THE DISTRICT MUST RELY ON THE ADEQUACY OF THE WORK OF THE DESIGN ENGINEER.

_____
DISTRICT ENGINEER

LEGAL DESCRIPTION:

LANTANA, UNIT 1

BEING 67.08 ACRES OF LAND OUT OF THE E. COY SURVEY 93, ABSTRACT 87, SITUATED IN GUADALUPE COUNTY, TEXAS, AND BEING ALL OF A CALLED 36.0 ACRE TRACT OF LAND AND ALL OF THAT CALLED 61.87 ACRE TRACT OF LAND RECORDED IN DOCUMENT 202199013820 OF THE OFFICIAL PUBLIC RECORD OF GUADALUPE COUNTY, TEXAS.

4122 Pond Hill Road, Suite 101
San Antonio, Texas 78231
P:(210) 681.2951 F: (210) 523.7112

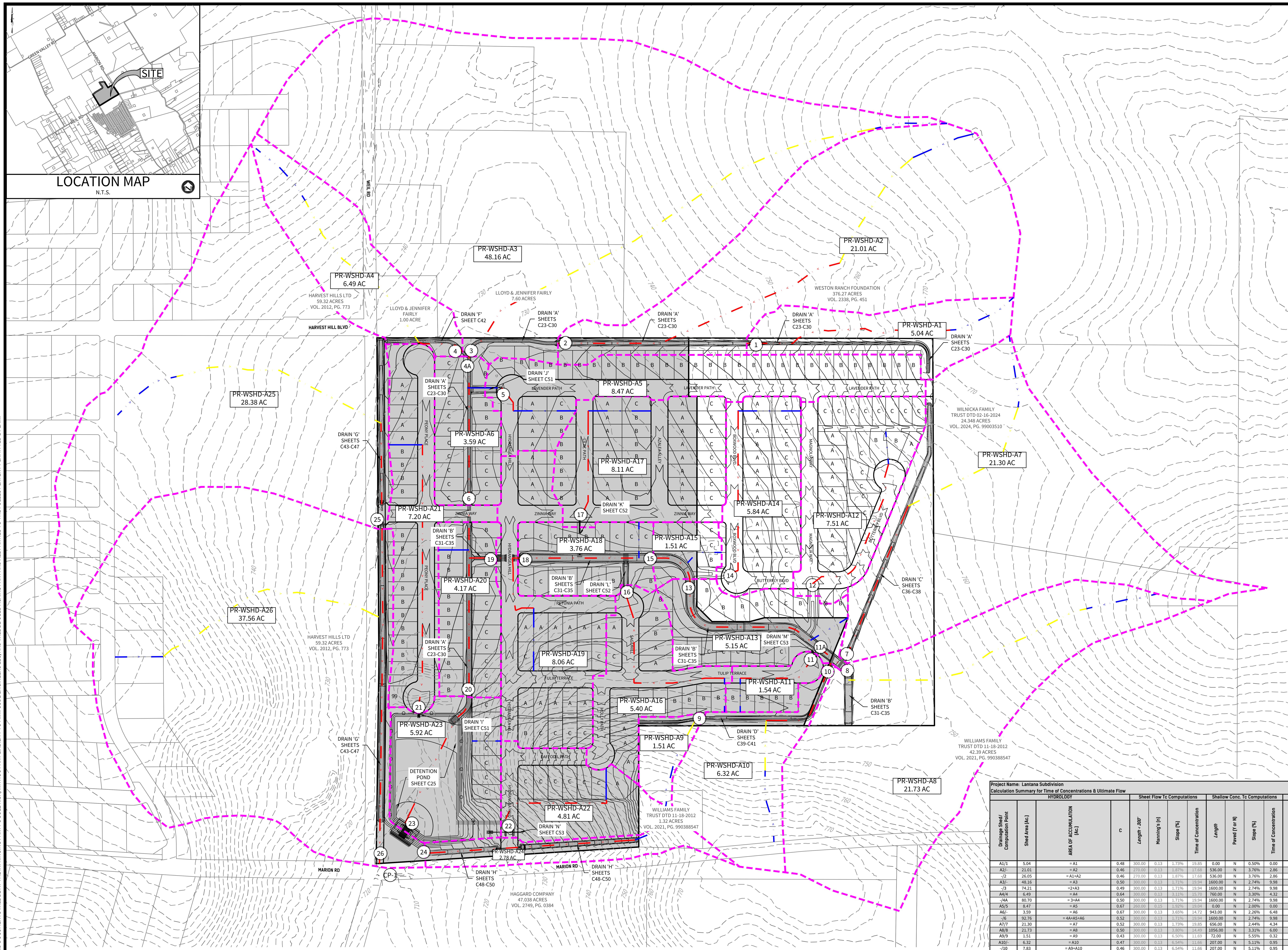
DRAWN BY	DATE	
CG//JG/LJ/TCD	05/12/2025	
CHECKED BY	**PROJECT NO.**	
XV/JC	04037.003	

STATE OF TEXAS
JAVIER CASTELLO
122170
LICENSED
PROFESSIONAL ENGINEER
5/12/2025

CUDE ENGINEERS
TBPE No. 455
TBPLS No. 10048500

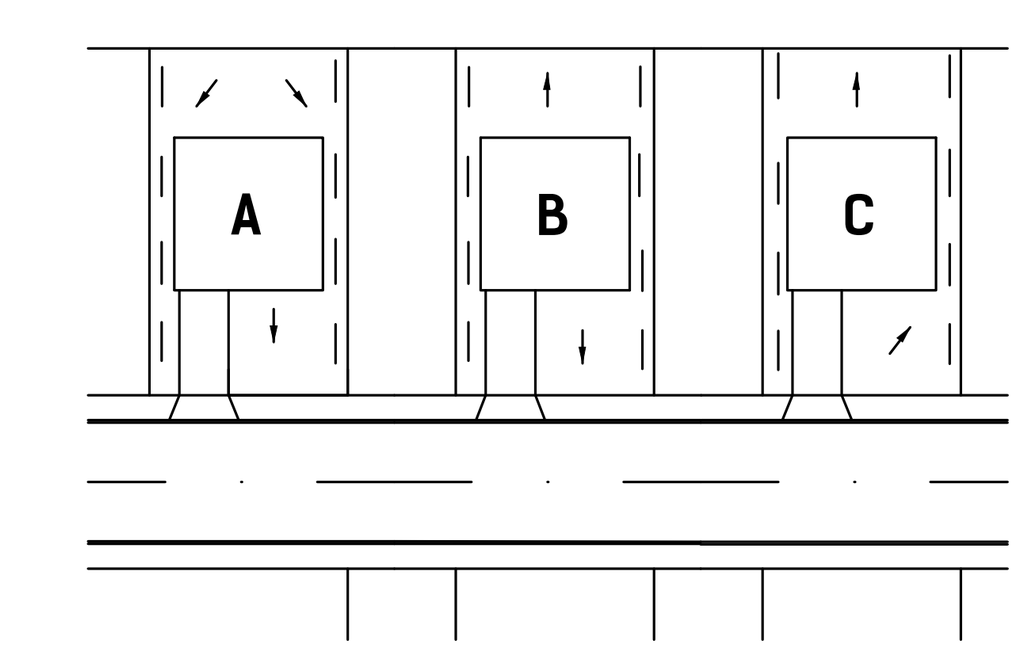
LANTANA SUBDIVISION
UNIT 1

CONSTRUCTION PLANS



LEGEND

- UNIT BOUNDARY
- DRAINAGE AREA BOUNDARY
- SHEET FLOW Tc PATH
- SHALLOW CONC. Tc PATH
- CHANNEL CONC. Tc PATH
- ACCUMULATION POINT (XX)



TYPICAL LOT SITE PLAN
N.T.S.

Project Name: Lantana Subdivision — Precipitation Area Atlas 14 = PA2

Calculation Summary for Time of Concentrations & Ultimate Flow

HYDROLOGY				Sheet Flow Tc Computations				Shallow Conc. Tc Computations				Concentrated Tc Computations			Overall	INTENSITY			Q FLOW			
Drainage Shed/ Computation Point	Shed Area (Ac.)	AREA OF ACCUMULATION (Ac.)	C	Length < 300'	Manning's (n)	Slope (%)	Time of Concentration	Length	Paved (Y or N)	Slope (%)	Time of Concentration	Length	Velocity (fps)	Time of Concentration	Time of Concentration (min)	I5	I25	I100	Q5	Q25	Q100	Drainage Shed
A1/1	5.04	= A1	0.48	300.00	0.13	1.73%	19.85	0.00	N	0.50%	0.00	870.00	6	2.42	22.26	4.33	6.01	7.49	10.48	14.54	18.12	A1/1
A2/-	21.01	= A2	0.46	270.00	0.13	1.87%	17.68	536.00	N	3.76%	2.86	1239.00	6	3.44	23.98	4.17	5.78	7.20	40.30	55.86	69.59	A2/-
-/2	26.05	= A1+A2	0.46	270.00	0.13	1.87%	17.68	536.00	N	3.76%	2.86	1243.00	6	3.45	23.99	4.17	5.78	7.20	49.97	69.26	86.28	-/2
A3/-	48.16	= A3	0.50	300.00	0.13	1.71%	19.94	1600.00	N	2.74%	9.98	380.00	6	1.06	30.98	3.66	5.08	6.32	88.13	122.33	152.19	A3/-
-/3	74.21	=2+A3	0.49	300.00	0.13	1.71%	19.94	1600.00	N	2.74%	9.98	380.00	6	1.06	30.98	3.66	5.08	6.32	133.09	184.72	229.81	-/3
A4/4	6.49	= A4	0.64	300.00	0.13	3.11%	15.70	760.00	N	3.30%	4.32	193.00	6	0.54	20.55	4.51	6.26	7.81	18.73	26.00	32.44	A4/4
-/4A	80.70	= 3+A4	0.50	300.00	0.13	1.71%	19.94	1600.00	N	2.74%	9.98	380.00	6	1.06	30.98	3.66	5.08	6.32	147.68	204.98	255.01	-/4A
A5/5	8.47	= A5	0.67	260.00	0.15	1.92%	19.04	0.00	N	2.00%	0.00	112.00	6	0.31	19.35	4.65	6.46	8.06	26.39	36.66	45.74	A5/5
A6/-	3.59	= A6	0.67	300.00	0.13	3.65%	14.72	943.00	N	2.26%	6.48	811.00	6	2.25	23.46	4.22	5.85	7.29	10.15	14.07	17.53	A6/-
-/6	92.76	= 4A+A5+A6	0.52	300.00	0.13	1.71%	19.94	1600.00	N	2.74%	9.98	993.00	6	2.76	32.68	3.56	4.94	6.15	171.72	238.28	296.65	-/6
A7/7	21.30	= A7	0.52	300.00	0.13	1.73%	19.85	656.00	N	2.44%	4.34	693.00	6	1.93	26.11	3.99	5.54	6.90	44.19	61.36	76.42	A7/7
A8/8	21.73	= A8	0.50	300.00	0.13	3.80%	14.49	1056.00	N	3.31%	6.00	60.00	6	0.17	20.65	4.50	6.24	7.79	48.89	67.80	84.64	A8/8
A9/9	1.51	= A9	0.43	300.00	0.13	6.50%	11.69	72.00	N	5.55%	0.32	37.00	6	0.10	12.11	5.89	8.22	10.37	3.82	5.34	6.73	A9/9
A10/-	6.32	= A10	0.47	300.00	0.13	6.54%	11.66	207.00	N	5.11%	0.95	419.00	6	1.16	13.77	5.56	7.74	9.72	16.52	22.99	28.87	A10/-
-/10	7.83	= A9+A10	0.46	300.00	0.13	6.54%	11.66	207.00	N	5.11%	0.95	419.00	6	1.16	13.77	5.56	7.74	9.72	20.03	27.88	35.01	-/10
A11/11	1.54	= A11	0.67	140.00	0.15	1.86%	11.75	0.00	N	0.50%	0.00	343.00	6	0.95	12.70	5.77	8.04	10.13	5.95	8.30	10.45	A11/11
-/11A	52.40	= 7+8+10+11	0.51	300.00	0.13	1.73%	19.85	656.00	N	2.44%	4.34	802.00	6	2.23	26.41	3.97	5.51	6.86	106.09	147.25	183.33	-/11A
A12/12	7.51	= A12	0.67	135.00	0.15	1.70%	11.83	0.00	N	0.50%	0.00	659.00	6	1.83	13.66	5.58	7.77	9.77	28.08	39.10	49.16	A12/12
A13/-	5.15	=A13	0.67	295.00	0.13	2.90%	15.93	0.00	N	0.50%	0.00	668.00	6	1.86	17.78	4.86	6.75	8.44	16.77	23.29	29.12	A13/-
-/13	65.06	= 11A+A12+A13	0.54	300.00	0.13	1.73%	19.85	656.00	N	2.44%	4.34	1540.00	6	4.28	28.46	3.82	5.30	6.60	134.21	186.20	231.87	-/13
A14/14	5.84	= A14	0.67	260.00	0.15	4.21%	13.91	0.00	N	0.50%	0.00	702.00	6	1.95	15.86	5.16	7.18	8.98	20.19	28.09	35.14	A14/14
A15/-	1.51	= A15	0.67	170.00	0.15	1.59%	14.61	0.00	N	0.50%	0.00	172.00	6	0.48	15.09	5.30	7.38	9.24	5.36	7.47	9.35	A15/-
-/15	72.41	= 13+A14+A15	0.55	300.00	0.13	1.73%	19.85	656.00	N	2.44%	4.34	1735.00	6	4.82	29.00	3.78	5.25	6.53	150.54	209.08	260.06	-/15
A16/16	5.40	= A16	0.67	140.00	0.15	2.11%	11.17	0.00	N	0.50%	0.00	740.00	6	2.06	13.23	5.67	7.89	9.93	20.51	28.55	35.93	A16/16
A17/17	8.11	= A17	0.67	260.00	0.15	2.00%	18.73	0.00	N	0.50%	0.00	446.00	6	1.24	19.97	4.58	6.35	7.93	24.89	34.50	43.09	A17/17
A18/-	3.76	= A18	0.67	145.00	0.15	2.00%	11.74	0.00	N	0.50%	0.00	495.00	6	1.38	13.11	5.69	7.92	9.97	14.33	19.95	25.12	A18/-
-/18	89.68	= 15+A16+A17+A18	0.58	300.00	0.13	1.73%	19.85	656.00	N	2.44%	4.34	2295.00	6	6.38	30.56	3.69	5.11	6.36	191.93	265.79	330.81	-/18
A19/-	8.06	= A19	0.67	260.00	0.15	2.16%	18.16	0.00	N	0.50%	0.00	295.00	6	0.82	18.98	4.70	6.52	8.14	25.38	35.21	43.96	A19/-
-/19	97.74	= 18+A19	0.58	300.00	0.13	1.73%	19.85	656.00	N	2.44%	4.34	2385.00	6	6.63	30.81	3.67	5.09	6.33	208.05	288.55	358.84	-/19
A20/-	4.17	= A20	0.67	120.00	0.15	1.53%	11.23	0.00	N	1.31%	0.00	657.00	6	1.83	13.06	5.70	7.94	10.00	15.93	22.18	27.94	A20/-
-/20	194.67	= 6+19+A20	0.56	300.00	0.13	1.71%	19.94	1600.00	N	2.74%	9.98	1786.00	6	4.96	34.89	3.44	4.77	5.94	375.01	520.00	647.55	-/20
A21/21	7.20	= A21	0.67	140.00	0.15	2.05%	11.30	0.00	N	0.50%	0.00	1085.00	6	3.01	14.32	5.45	7.59	9.52	26.29	36.61	45.92	A21/21
A22/22	4.81	= A22	0.67	140.00	0.15	2.00%	11.41	0.00	N	0.50%	0.00	363.00	6	1.01	12.42	5.83	8.13	10.24	18.79	26.20	33.00	A22/22
A23/-	5.92	= A23	0.67	122.00	0.15	2.00%	10.22	0.00	N	2.00%	0.00	473.00	6	1.31	11.54	6.02	8.39	10.59	23.88	33.28	42.00	A23/-
-/23	*Reference Lantana Subdivision SWMP for SCS hydrology calculations & Detention Analysis																					-/23
A24/24	2.78	= A24	0.67	209.00	0.13	7.62%	8.21	0.00	N	2.44%	0.00	870.00	6	2.42	10.63	6.22	8.68	10.97	11.59	16.17	20.43	A24/24
A25/25	28.38	= A25	0.52	300.00	0.13	1.70%	19.99	906.00	N	2.54%	5.87	348.00	6	0.97	26.83	3.94	5.46	6.80	58.14	80.58	100.35	A25/25
A26/-	37.56	= A26	0.53	200.00	0.13	1.92%	13.76	1007.00	N	5.87%	4.29	1010.00	6	2.81	20.86	4.47	6.21	7.75	88.98	123.62	154.28	A26/-
-/26	65.94	= A25+A26	0.53	200.00	0.13	1.70%	14.45	906.00	N	2.54%	5.87	1818.00	6	5.05	25.37	4.05	5.62	7.00	141.54	196.41	244.64	-/26
CP-1	*Reference Lantana Subdivision SWMP for SCS hydrology calculations & Detention Analysis																					CP-1

CUDEENGINEERS.COM
CUDE ENGINEERS EST. 1980
4122 Pond Hill Road, Suite 101
San Antonio, Texas 78231
P:(210) 681.2951 F: (210) 523.7112

LANTANA SUBDIVISION UNIT 1

ULTIMATE MASTER DRAINAGE PLAN

DATE
05/12/2025

PROJECT NO.
04037.003

DRAWN BY
CG/JG/LJ/TCD

CHECKED BY
XV/AL

REVISIONS

#	DATE	REVISIONS
1.		
2.		
3.		
4.		
5.		
6.		
7.		
8.		
9.		

STATE OF TEXAS
JAVIER CASTELLO
122170
LICENSED
PROFESSIONAL ENGINEER
5/12/2025

CUDE ENGINEERS
TBPE No. 455
TBPLS No. 10048500

C1

P:\04037\003\2-DWG\4-Plans\C1 ULTIMATE MASTER DRAINAGE PLAN.dwg 2025/05/12 1:38pm tduano

© 2025 M.W. CUDE ENGINEERS LLC - THIS DOCUMENT, ANY PORTION THEREOF, AND ANY ASSOCIATED COPYRIGHTS SHALL REMAIN THE PROPERTY OF M.W. CUDE ENGINEERS LLC. THIS DOCUMENT MAY NOT BE REPRODUCED, USED, OR DISTRIBUTED IN ANY FORM OR BY ANY MEANS TO ANYONE FOR ANY OTHER ENDEAVOR WITHOUT THE PRIOR WRITTEN CONSENT OF, AND ADAPTATION BY, M.W. CUDE ENGINEERS LLC. THIS DOCUMENT IS NOT INTENDED OR REPRESENTED TO BE SUITABLE FOR USE OTHER THAN AS ORIGINALLY INTENDED BY M.W. CUDE ENGINEERS LLC AND ANY UNAUTHORIZED REPRODUCTION, USE OR DISTRIBUTION OF SAID DOCUMENTS WILL BE AT THE INFRINGING PARTY'S SOLE RISK, WITHOUT ANY LIABILITY TO M.W. CUDE ENGINEERS LLC, AND WILL BE USED AGAINST ANY AND ALL PARTIES TO THE FULLEST EXTENT PERMITTED BY LAW.

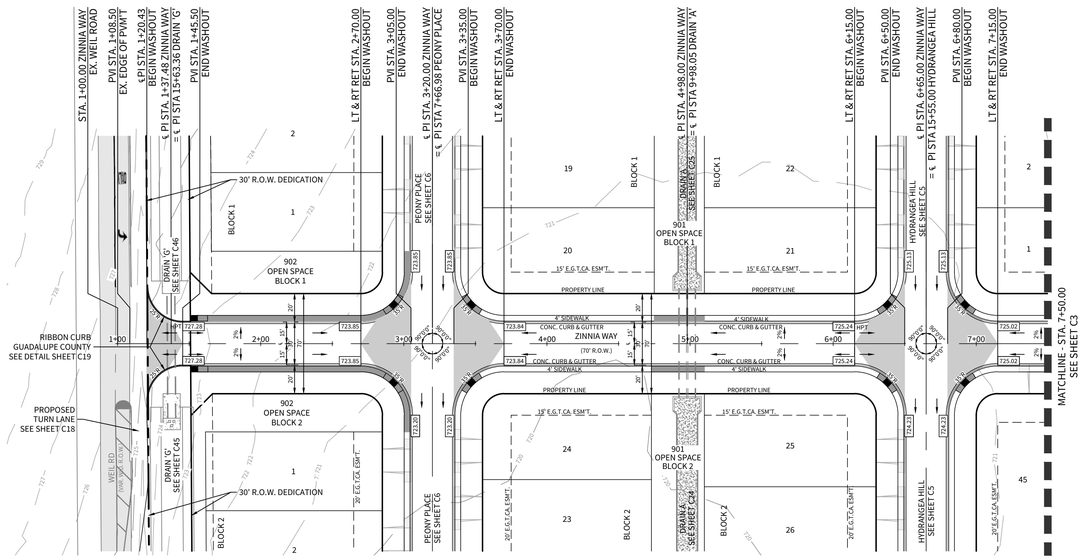
REPRODUCTION OF THE ORIGINAL SIGNED AND SEALED PLAN AND/OR ELECTRONIC MEDIA MAY HAVE BEEN INADVERTENTLY ALTERED. CONTRACTOR IS RESPONSIBLE FOR VERIFYING THE SCALE OF THE DOCUMENT AND CONTACTING CUDE ENGINEERS TO VERIFY DISCREPANCIES PRIOR TO CONSTRUCTION.

© 2025 M.W. CUDE ENGINEERS LLC. THIS DOCUMENT, ANY PORTION THEREOF, AND ANY ASSOCIATED COPYRIGHTS SHALL REMAIN THE PROPERTY OF M.W. CUDE ENGINEERS LLC. THIS DOCUMENT MAY NOT BE REPRODUCED, USED, OR DISTRIBUTED IN ANY FORM OR BY ANY MEANS TO ANYONE FOR ANY OTHER ENDEAVOR WITHOUT THE PRIOR WRITTEN CONSENT OF, AND ADAPTATION BY, M.W. CUDE ENGINEERS LLC. THIS DOCUMENT IS NOT INTENDED OR REPRESENTED TO BE SUITABLE FOR USE OTHER THAN AS ORIGINALLY INTENDED BY M.W. CUDE ENGINEERS LLC. ANY MODIFICATION TO THIS DOCUMENT WITHOUT THE WRITTEN AUTHORIZATION OF M.W. CUDE ENGINEERS LLC SHALL BE UNDERSTOOD AS AN ATTEMPT TO FALSELY REPRESENT THE CONTENTS OF THIS DOCUMENT AND M.W. CUDE ENGINEERS LLC SHALL BE HELD HARMLESS FOR ANY AND ALL DAMAGES RESULTING FROM SUCH MODIFICATIONS OR UNAUTHORIZED REPRESENTATIONS. ALL RIGHTS RESERVED.

LEGEND

- PAVEMENT GUTTER LINE
- DRIVEWAY TO BE BUILT WITH HOMEBUILDING
- STREET WASHOUT – SEE DETAIL SHEET C19
- SIDEWALK TO BE CONSTRUCTED WITH INFRASTRUCTURE
- ADA SIDEWALK CURB RAMP – SEE DETAIL SHEET C20

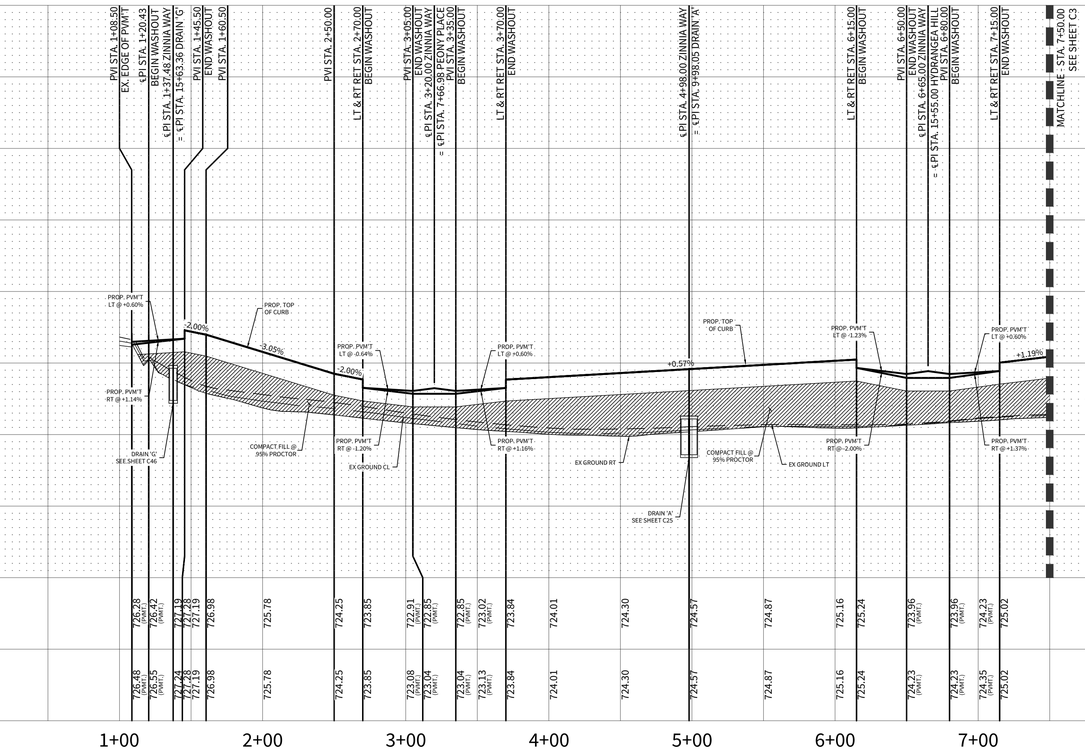
ONLY ADA RAMPS WITH A 900 SERIES OPEN SPACE WILL BE BUILT WITH INFRASTRUCTURE



ZINNIA WAY

STA. 1+00.00 TO STA. 7+50.00

HORIZONTAL SCALE: 1" = 50'
VERTICAL SCALE: 1" = 5'



CUDEENGINEERS.COM

4122 Pond Hill Road, Suite 101
San Antonio, Texas 78231
P:(210) 681.2951 F: (210) 523.7112

LANTANA SUBDIVISION UNIT 1

STREET PLAN & PROFILE - ZINNIA WAY

DATE
05/12/2025

PROJECT NO.
04037.003

DRAWN BY
CG/JG/LJ/TCD

CHECKED BY
XV/AL

REVISIONS

DATE	1.	2.	3.	4.	5.	6.	7.	8.	9.

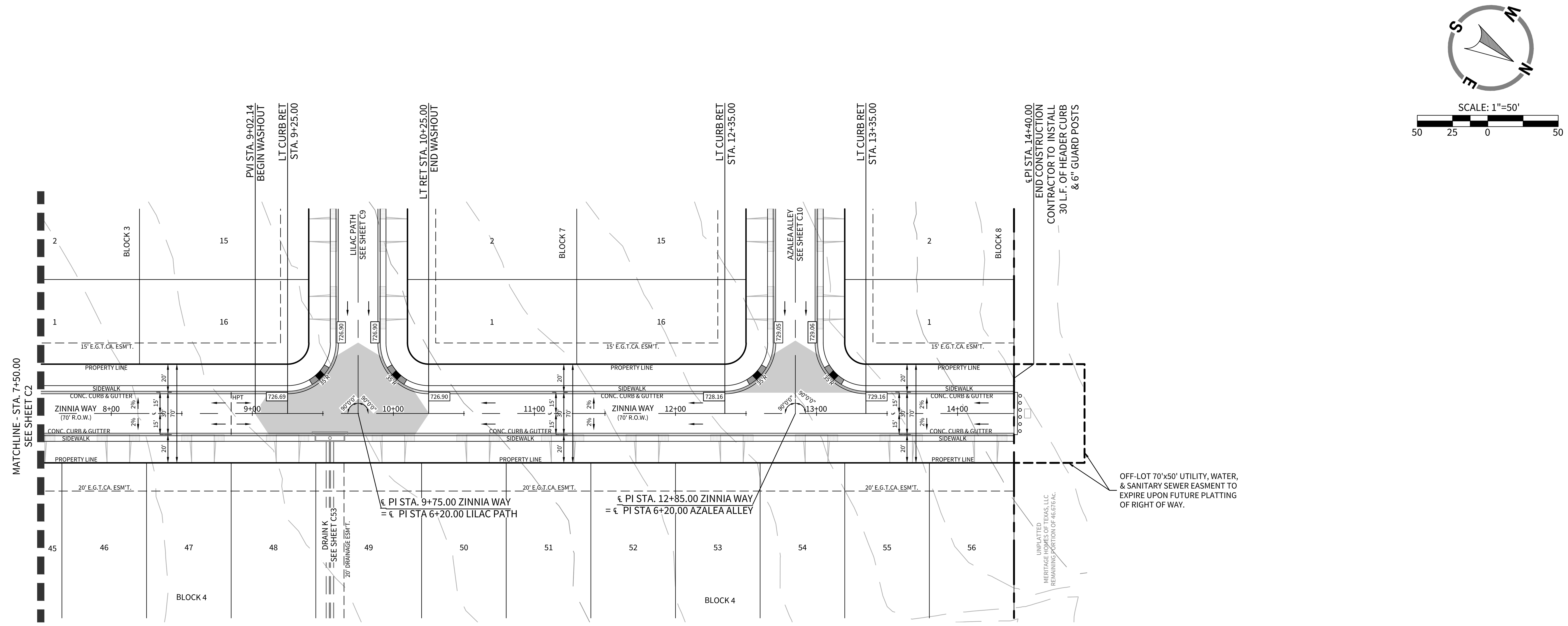
STATE OF TEXAS
JAVIER CASTELLO
122170
LICENSED
PROFESSIONAL ENGINEER
5/12/2025

CUDE ENGINEERS
TBPE No. 455
TBPLS No. 10048500

C2

CUDEENGINEERS.COM

REPRODUCTION OF THE ORIGINAL SIGNED AND SEALED PLAN AND/OR ELECTRONIC MEDIA MAY HAVE BEEN INADVERTENTLY ALTERED. CONTRACTOR IS RESPONSIBLE FOR VERIFYING THE SCALE OF THE DOCUMENT AND CONTACTING CUDE ENGINEERS TO VERIFY DISCREPANCIES PRIOR TO CONSTRUCTION.



LEGEND

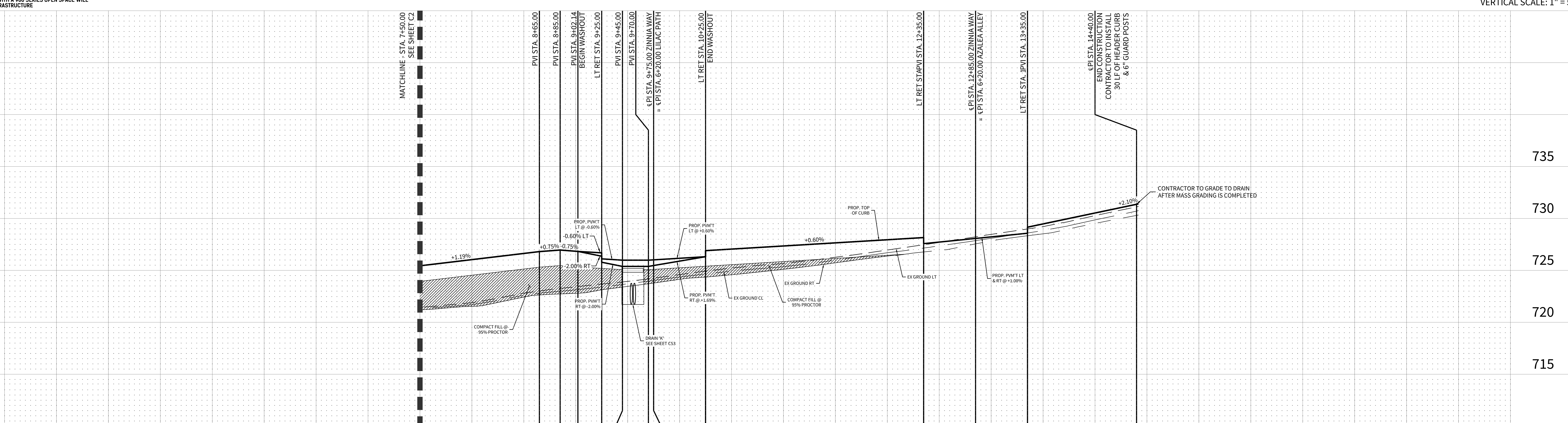
- PAVEMENT GUTTER LINE
- DRIVEWAY TO BE BUILT WITH HOMEBUILDING
- STREET WASHOUT – SEE DETAIL SHEET C19
- SIDEWALK TO BE CONSTRUCTED WITH INFRASTRUCTURE
- ADA SIDEWALK CURB RAMP – SEE DETAIL SHEET C20

ONLY ADA RAMPS WITH A 900 SERIES OPEN SPACE WILL BE BUILT WITH INFRASTRUCTURE

ZINNIA WAY

STA. 7+50.00 TO STA. 14+40.00

HORIZONTAL SCALE: 1" = 50'
VERTICAL SCALE: 1" = 5'



PROP. TOP OF CURB RT.	725.44	726.03	726.62	726.80	726.95	726.82	726.37	725.38 (PVMT.)	725.38 (PVMT.)	725.38 (PVMT.)	725.47 (PVMT.)	725.89 (PVMT.)	726.90	727.05	727.35	727.65	727.95	728.16	727.72 (PVMT.)	728.07 (PVMT.)	728.22 (PVMT.)	729.16	729.47	730.52	731.36	PROP. TOP OF CURB RT.
PROP. TOP OF CURB LT.	725.44	726.03	726.62	726.80	726.95	726.82	726.69	725.98 (PVMT.)	725.98 (PVMT.)	725.98 (PVMT.)	726.01 (PVMT.)	726.16 (PVMT.)	726.90	727.05	727.35	727.65	727.95	728.16	727.72 (PVMT.)	728.07 (PVMT.)	728.22 (PVMT.)	729.16	729.47	730.52	731.36	PROP. TOP OF CURB LT.

8+00 9+00 10+00 11+00 12+00 13+00 14+00

CUDEENGINEERS.COM
CUDE ENGINEERS EST. 1980
4122 Pond Hill Road, Suite 101
San Antonio, Texas 78231
P:(210) 681.2951 F: (210) 523.7112

LANTANA SUBDIVISION UNIT 1

STREET PLAN & PROFILE - ZINNIA WAY

DATE 05/12/2025

PROJECT NO. 04037.003

DRAWN BY CG/JG/LJ/TCD

CHECKED BY XV/AL

REVISIONS | DATE
1. 2. 3. 4. 5. 6. 7. 8. 9.

STATE OF TEXAS
JAVIER CASTELLO
122170
LICENSED
PROFESSIONAL ENGINEER
5/12/2025

CUDE ENGINEERS
TBPE No. 455
TBPLS No. 10048500

C3

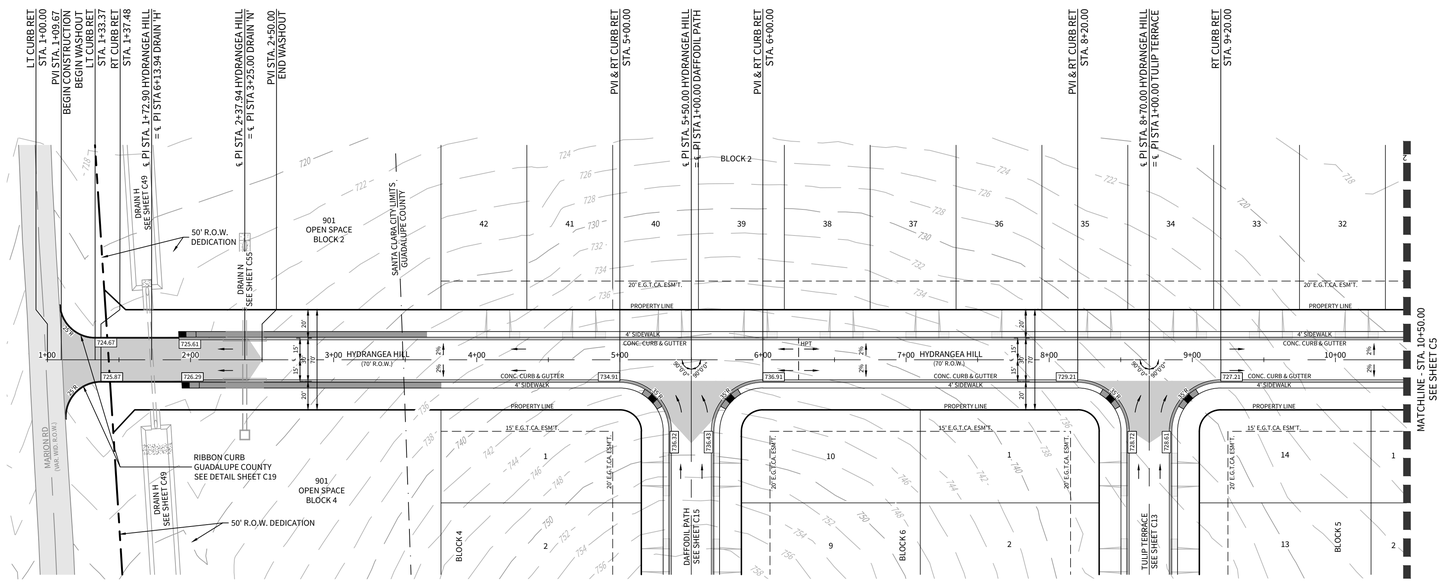
CUDEENGINEERS.COM

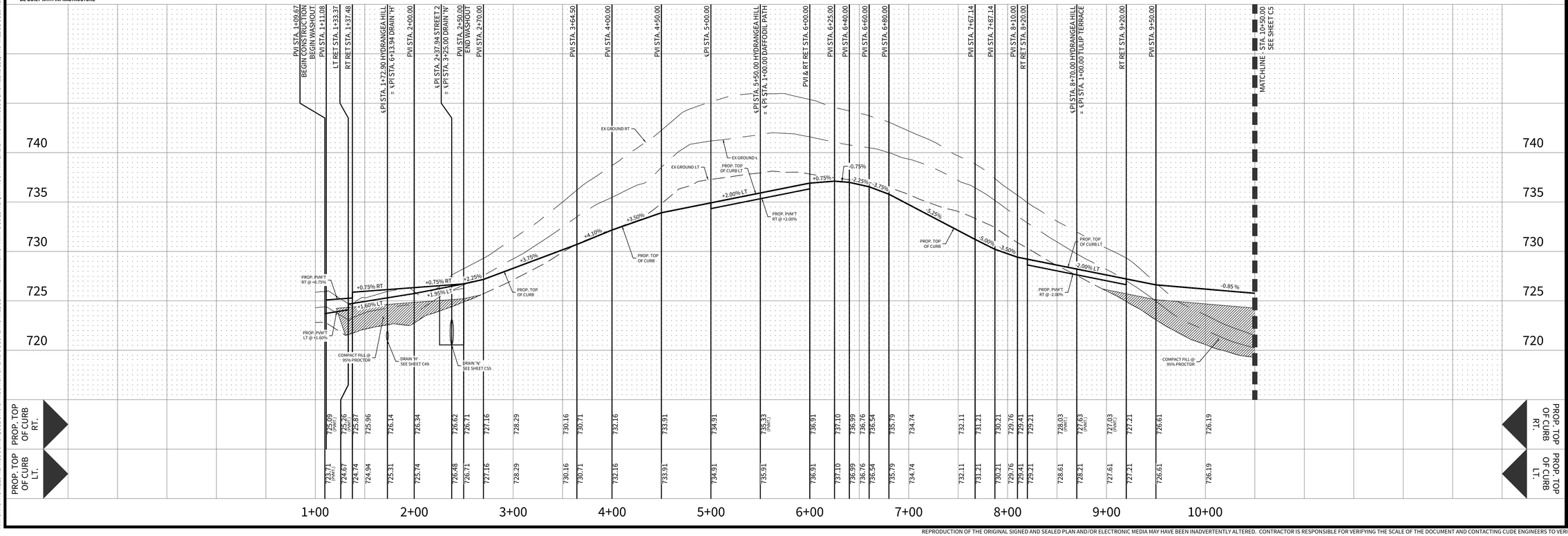
© 2025 M.W. CUDE ENGINEERS LLC - THIS DOCUMENT, ANY PORTION THEREOF, AND ANY ASSOCIATED COPYRIGHTS SHALL REMAIN THE PROPERTY OF M.W. CUDE ENGINEERS LLC. THIS DOCUMENT MAY NOT BE REPRODUCED, USED, OR DISTRIBUTED IN ANY FORM OR BY ANY MEANS TO ANYONE FOR ANY OTHER ENDEAVOR WITHOUT THE PRIOR WRITTEN CONSENT OF, AND ADAPTATION BY, M.W. CUDE ENGINEERS LLC. THIS DOCUMENT IS NOT INTENDED OR REPRESENTED TO BE SUITABLE FOR USE OTHER THAN AS ORIGINALLY INTENDED BY M.W. CUDE ENGINEERS LLC AND ANY UNAUTHORIZED REPRODUCTION, USE OR DISTRIBUTION OF SAID DOCUMENTS WILL BE AT THE INFRINGING PARTY'S SOLE RISK, WITHOUT ANY LIABILITY TO M.W. CUDE ENGINEERS LLC, AND WILL BE USED AGAINST ANY AND ALL PARTIES TO THE FULLEST EXTENT PERMITTED BY LAW.

REPRODUCTION OF THE ORIGINAL SIGNED AND SEALED PLAN AND/OR ELECTRONIC MEDIA MAY HAVE BEEN INADVERTENTLY ALTERED. CONTRACTOR IS RESPONSIBLE FOR VERIFYING THE SCALE OF THE DOCUMENT AND CONTACTING CUDE ENGINEERS TO VERIFY DISCREPANCIES PRIOR TO CONSTRUCTION.

P:\04037\003\2-DWG\4-Plans\C3 STREET PLAN & PROFILE - ZINNIA WAY.dwg 2025/05/12 1:38pm tduano

© 2025 M.W. CUDE ENGINEERS LLC. THIS DOCUMENT, ANY PORTION THEREOF, AND ANY ASSOCIATED COPYRIGHTS SHALL REMAIN THE PROPERTY OF M.W. CUDE ENGINEERS LLC. THIS DOCUMENT MAY NOT BE REPRODUCED, USED, OR DISTRIBUTED IN ANY FORM OR BY ANY MEANS TO ANYONE OTHER THAN THE ORIGINAL CLIENT FOR WHOM IT WAS PREPARED BY M.W. CUDE ENGINEERS LLC AND FOR ANY PURPOSE OTHER THAN AS ORIGINALLY INTENDED BY M.W. CUDE ENGINEERS LLC. THIS DOCUMENT IS NOT INTENDED OR REPRESENTED TO BE SUITABLE FOR USE OTHER THAN AS ORIGINALLY INTENDED WITHOUT THE PRIOR WRITTEN CONSENT OF, AND ADAPTATION BY, M.W. CUDE ENGINEERS LLC. ANY UNAUTHORIZED REPRODUCTION, USE OR DISTRIBUTION OF THIS DOCUMENT WILL BE STRICTLY ENFORCED AND SUBJECT TO CIVIL AND CRIMINAL PENALTIES TO THE FULLEST EXTENT PERMITTED BY LAW.





LEGEND

- PAVEMENT GUTTER LINE
- DRIVEWAY TO BE BUILT WITH HOMEBUILDING
- STREET WASHOUT – SEE DETAIL SHEET C19
- SIDEWALK TO BE CONSTRUCTED WITH INFRASTRUCTURE
- ADA SIDEWALK CURB RAMP – SEE DETAIL SHEET C20

ONLY ADA RAMPS WITH A 900 SERIES OPEN SPACE WILL BE BUILT WITH INFRASTRUCTURE

HYDRANGEA HILL

STA. 1+00.00 TO STA. 10+50.00

HORIZONTAL SCALE: 1" = 50'
VERTICAL SCALE: 1" = 5'

SCALE: 1"=50'
50 25 0 50

CUDEENGINEERS.COM

CUDE ENGINEERS

4122 Pond Hill Road, Suite 101
San Antonio, Texas 78231
P:(210) 681.2951 F: (210) 523.7112

LANTANA SUBDIVISION UNIT 1

STREET PLAN & PROFILE - HYDRANGEA HILL

DATE
05/12/2025

PROJECT NO.
04037.003

DRAWN BY
CG/JG/LJ/TCD

CHECKED BY
XV/AL

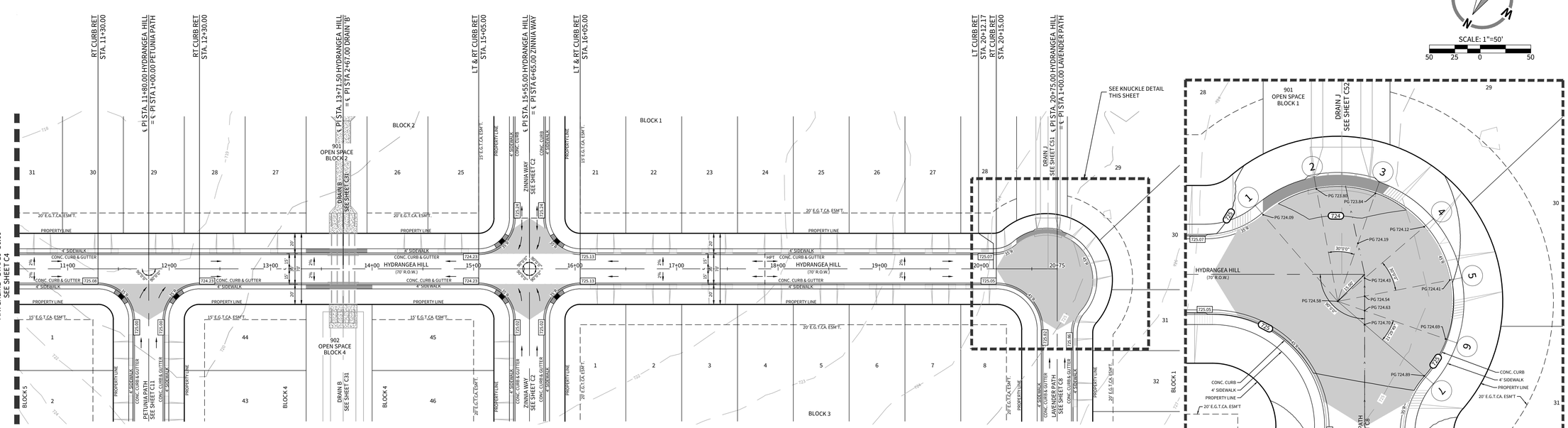
REVISIONS

DATE	
1.	
2.	
3.	
4.	
5.	
6.	
7.	
8.	
9.	

STATE OF TEXAS
JAVIER CASTELLO
122170
LICENSED
PROFESSIONAL ENGINEER
5/12/2025
CUDE ENGINEERS
TBPE No. 455
TBPLS No. 10048500

C4

REPRODUCTION OF THE ORIGINAL SIGNED AND SEALED PLAN AND/OR ELECTRONIC MEDIA MAY HAVE BEEN INADVERTENTLY ALTERED. CONTRACTOR IS RESPONSIBLE FOR VERIFYING THE SCALE OF THE DOCUMENT AND CONTACTING CUDE ENGINEERS TO VERIFY DISCREPANCIES PRIOR TO CONSTRUCTION.



KNUCKLE DETAIL

SCALE: 1"= 20'

CUL-DE-SAC BACK OF CURB ELEVATIONS	
NUMBER	TOC ELEV.
1	724.68
2	724.38
3	724.41
4	724.70
5	724.98
6	725.27
7	725.48

LEGEND

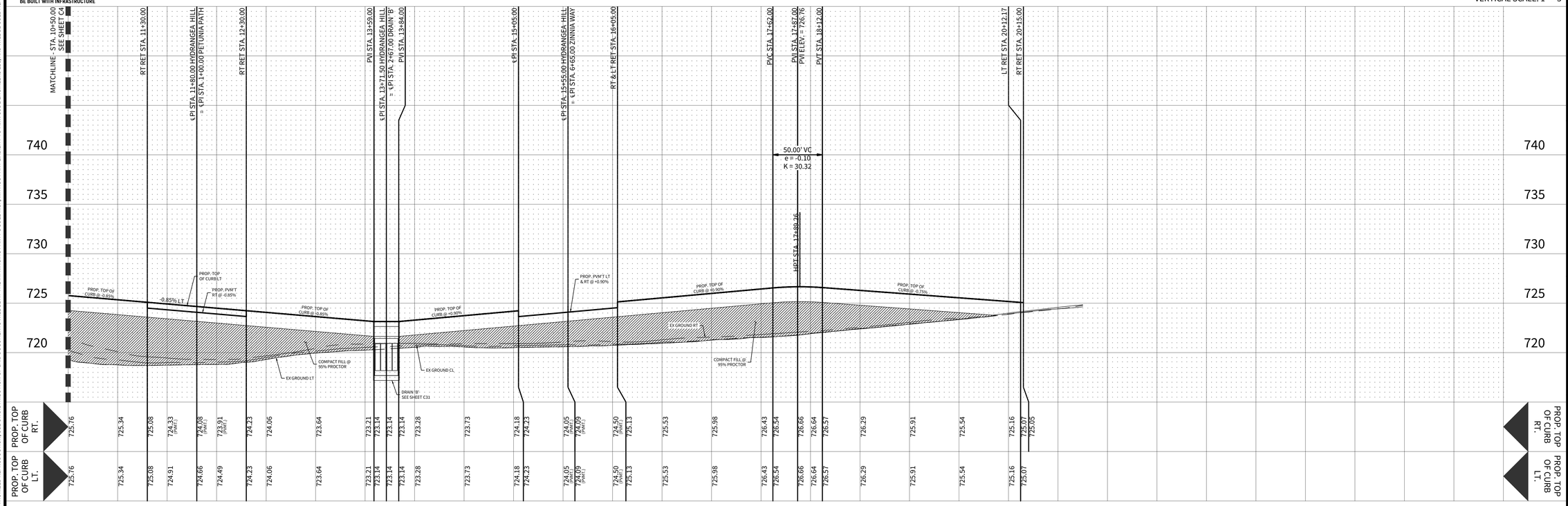
- PAVEMENT GUTTER LINE
- DRIVEWAY TO BE BUILT WITH HOMEBUILDING
- STREET WASHOUT – SEE DETAIL SHEET C19
- SIDEWALK TO BE CONSTRUCTED WITH INFRASTRUCTURE
- ADA SIDEWALK CURB RAMP – SEE DETAIL SHEET C20

ONLY ADA RAMPS WITH A 900 SERIES OPEN SPACE WILL BE BUILT WITH INFRASTRUCTURE

HYDRANGEA HILL

STA. 10+50.00 TO STA. 20+75.00

HORIZONTAL SCALE: 1" = 50'
VERTICAL SCALE: 1" = 5'



© 2025 M.W. CUDE ENGINEERS LLC - THIS DOCUMENT, ANY PORTION THEREOF, AND ANY ASSOCIATED COPYRIGHTS SHALL REMAIN THE PROPERTY OF M.W. CUDE ENGINEERS LLC. THIS DOCUMENT MAY NOT BE REPRODUCED, USED, OR DISTRIBUTED IN ANY FORM OR BY ANY MEANS TO ANYONE OTHER THAN THE ORIGINALLY INTENDED BY M.W. CUDE ENGINEERS LLC. THIS DOCUMENT IS NOT INTENDED OR REPRESENTED TO BE SUITABLE FOR USE OTHER THAN AS ORIGINALLY INTENDED BY M.W. CUDE ENGINEERS LLC. ANY USE OR REPRODUCTION OF THIS DOCUMENT OR ITS CONTENTS SHALL BE AT THE INTENDING USER'S SOLE RISK AND WITHOUT ANY LIABILITY TO M.W. CUDE ENGINEERS LLC. ANY UNAUTHORIZED REPRODUCTION, USE OR DISTRIBUTION OF THIS DOCUMENT IS STRICTLY PROHIBITED AND MAY RESULT IN CIVIL AND/OR CRIMINAL LIABILITY.

CUDEENGINEERS.COM

CUDE ENGINEERS

4122 Pond Hill Road, Suite 101
San Antonio, Texas 78231
P:(210) 681.2951 F: (210) 523.7112

LANTANA SUBDIVISION UNIT 1

STREET PLAN & PROFILE - HYDRANGEA HILL

DATE
05/12/2025

PROJECT NO.
04037.003

DRAWN BY
CG/JG/LJ/TCD

CHECKED BY
XV/AL

REVISIONS

DATE	A	1.	2.	3.	4.	5.	6.	7.	8.	9.

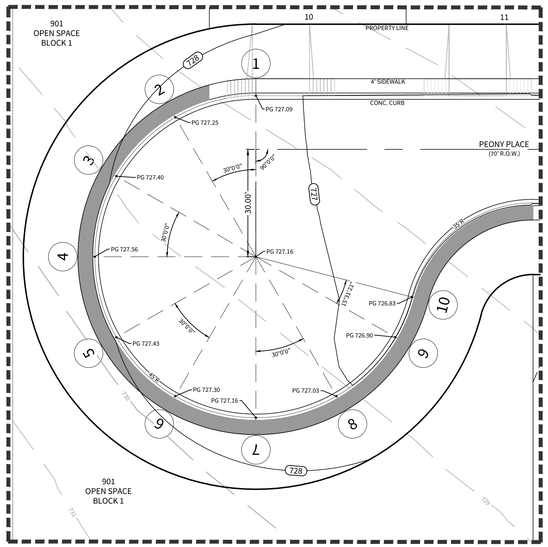
STATE OF TEXAS
JAVIER CASTELLO
122170
LICENSED
PROFESSIONAL ENGINEER
5/12/2025

CUDE ENGINEERS
TBPE No. 455
TBPLS No. 10048500

C5

P:\04037.003\2-ENGR\4-Plans\C5 STREET PLAN & PROFILE - HYDRANGEA HILL.dwg 2025/05/12 1:33pm tlopez

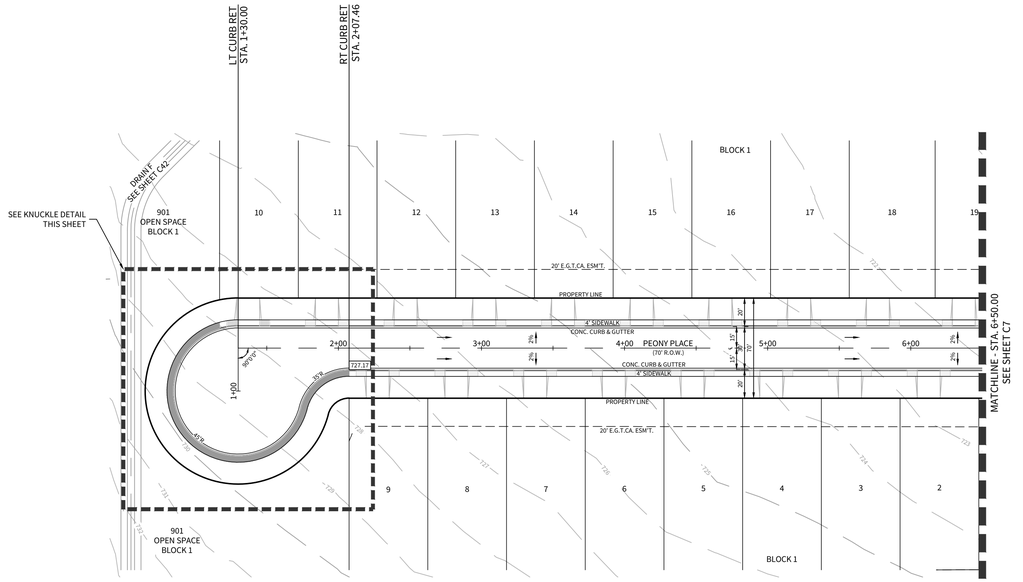
REPRODUCTION OF THE ORIGINAL SIGNED AND SEALED PLAN AND/OR ELECTRONIC MEDIA MAY HAVE BEEN INADVERTENTLY ALTERED. CONTRACTOR IS RESPONSIBLE FOR VERIFYING THE SCALE OF THE DOCUMENT AND CONTACTING CUDE ENGINEERS TO VERIFY DISCREPANCIES PRIOR TO CONSTRUCTION.



KNUCKLE DETAIL

SCALE: 1"= 20'

CUL-DE-SAC BACK OF CURB ELEVATIONS	
NUMBER	TOC ELEV.
1	727.67
2	727.83
3	727.98
4	728.14
5	728.01
6	727.88
7	727.74
8	727.61
9	727.48
10	727.41



LEGEND

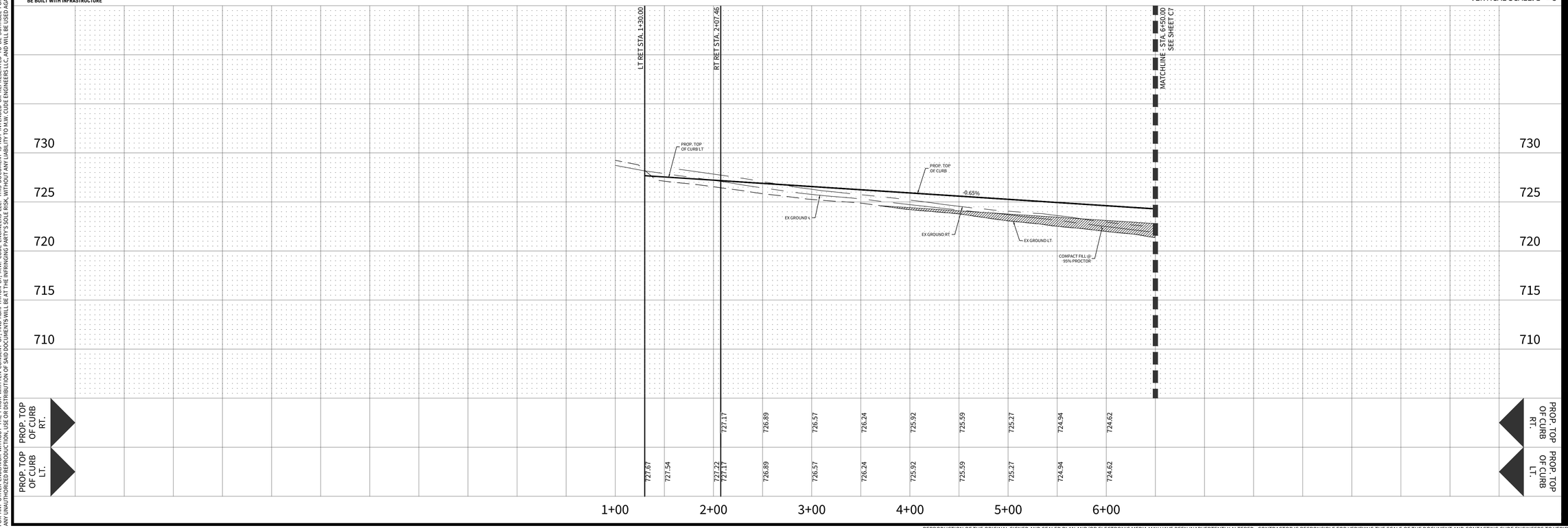
- PAVEMENT GUTTER LINE
- DRIVEWAY TO BE BUILT WITH HOMEBUILDING
- STREET WASHOUT – SEE DETAIL SHEET C19
- SIDEWALK TO BE CONSTRUCTED WITH INFRASTRUCTURE
- ADA SIDEWALK CURB RAMP – SEE DETAIL SHEET C20

ONLY ADA RAMPS WITH A 900 SERIES OPEN SPACE WILL BE BUILT WITH INFRASTRUCTURE

PEONY PLACE

STA. 1+00.00 TO STA. 6+50.00

HORIZONTAL SCALE: 1" = 50'
VERTICAL SCALE: 1" = 5'



© 2025 M.W. CUDE ENGINEERS LLC. THIS DOCUMENT, ANY PORTION THEREOF, AND ANY ASSOCIATED COPYRIGHTS SHALL REMAIN THE PROPERTY OF M.W. CUDE ENGINEERS LLC. THIS DOCUMENT MAY NOT BE REPRODUCED, USED, OR DISTRIBUTED IN ANY FORM OR BY ANY MEANS TO ANYONE FOR ANY OTHER ENDEAVOR WITHOUT THE PRIOR WRITTEN CONSENT OF, AND ADAPTATION BY, M.W. CUDE ENGINEERS LLC. THIS DOCUMENT IS NOT INTENDED OR REPRESENTED TO BE SUITABLE FOR USE OTHER THAN AS ORIGINALLY INTENDED BY M.W. CUDE ENGINEERS LLC FOR ANY OTHER USE, OR WHEN MODIFIED BY ANY PARTY OTHER THAN M.W. CUDE ENGINEERS LLC, OR WHEN USED ON ANY OTHER PROJECT, M.W. CUDE ENGINEERS LLC MAKES NO WARRANTIES TO THE FULLEST EXTENT PERMITTED BY LAW.

CUDEENGINEERS.COM

4122 Pond Hill Road, Suite 101
San Antonio, Texas 78231
P:(210) 681.2951 F: (210) 523.7112

LANTANA SUBDIVISION UNIT 1

STREET PLAN & PROFILE - PEONY PLACE

DATE
05/12/2025

PROJECT NO.
04037.003

DRAWN BY
CG/JG/LJ/TCD

CHECKED BY
XV/AL

REVISIONS

DATE	
	1.
	2.
	3.
	4.
	5.
	6.
	7.
	8.
	9.

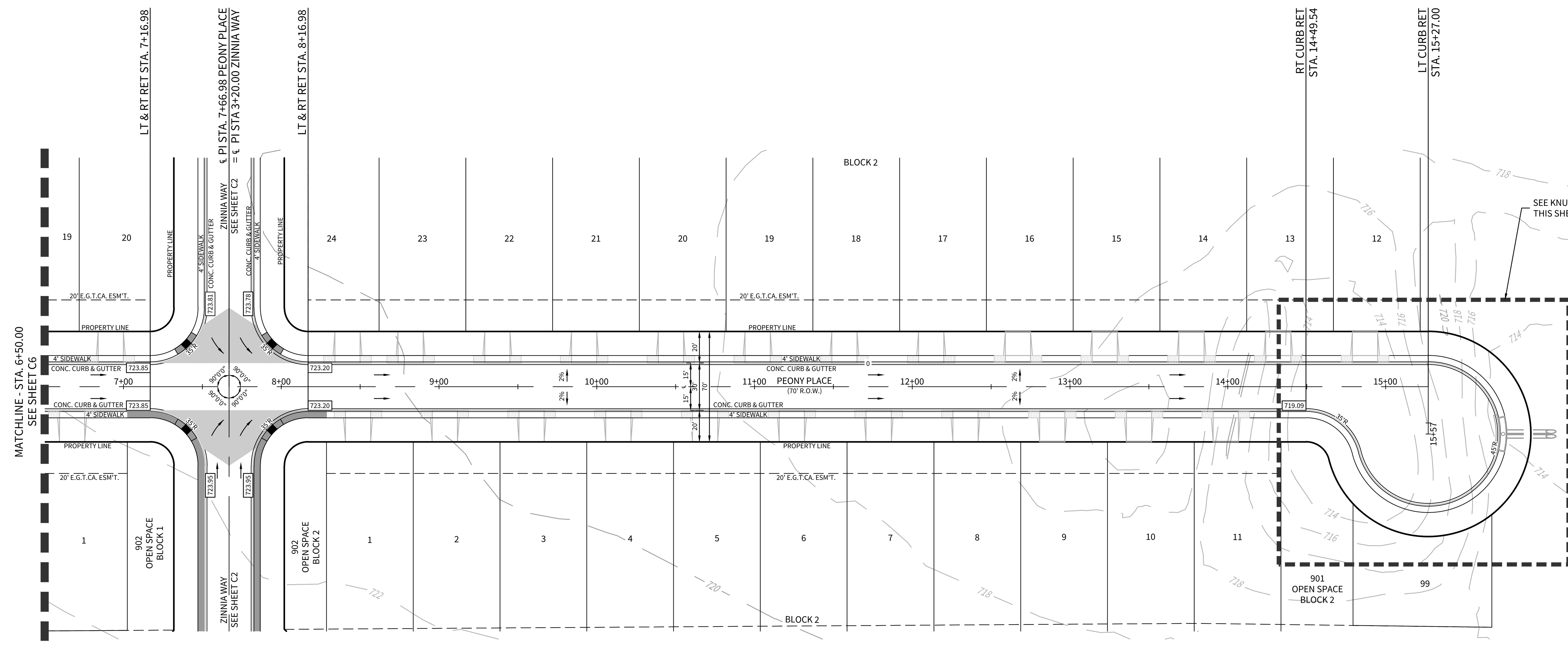
STATE OF TEXAS
JAVIER CASTELLO
122170
LICENSED
PROFESSIONAL ENGINEER
5/12/2025
CUDE ENGINEERS
TBPE No. 455
TBPLS No. 10048500

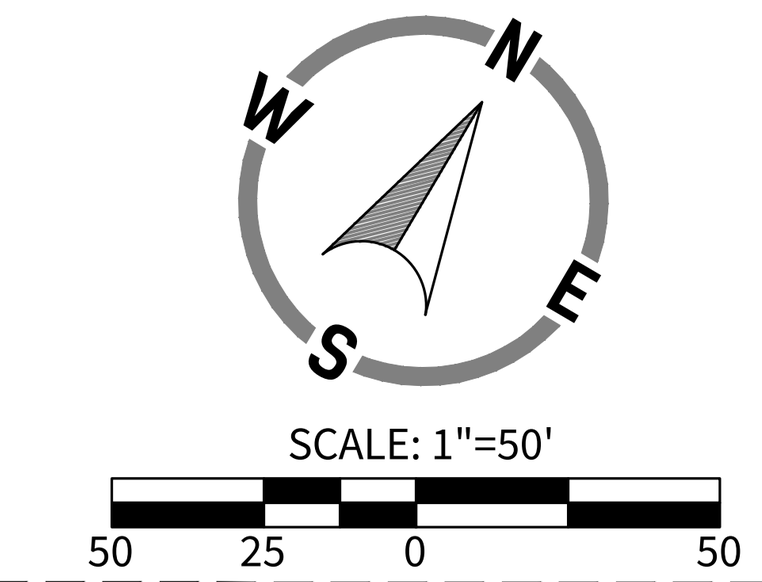
C6

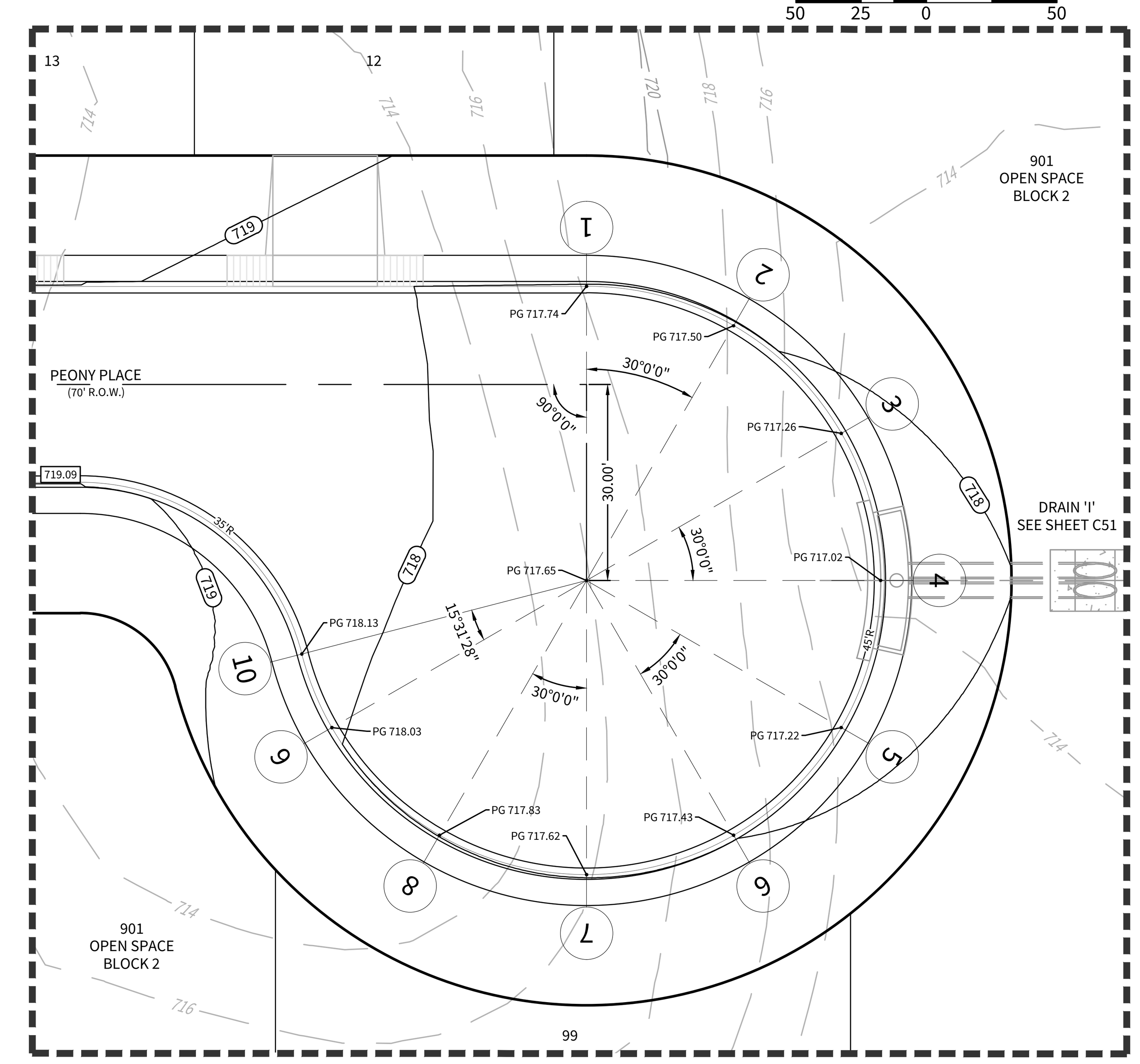
CUDEENGINEERS.COM

REPRODUCTION OF THE ORIGINAL SIGNED AND SEALED PLAN AND/OR ELECTRONIC MEDIA MAY HAVE BEEN INADVERTENTLY ALTERED. CONTRACTOR IS RESPONSIBLE FOR VERIFYING THE SCALE OF THE DOCUMENT AND CONTACTING CUDE ENGINEERS TO VERIFY DISCREPANCIES PRIOR TO CONSTRUCTION.

C:\04037\003\2-DWGS\Plans\05 STREET PLANS & PROFILE - PEONY PLACE.dwg 2025/05/12 1:59pm Eduardo







CUL-DE-SAC BACK OF CURB ELEVATIONS	
NUMBER	TOC ELEV.
1	718.32
2	718.08
3	717.84
4	717.60
5	717.80
6	718.00
7	718.21
8	718.41
9	718.61
10	718.71

KNUCKLE DETAIL

SCALE: 1"= 20'

LEGEND

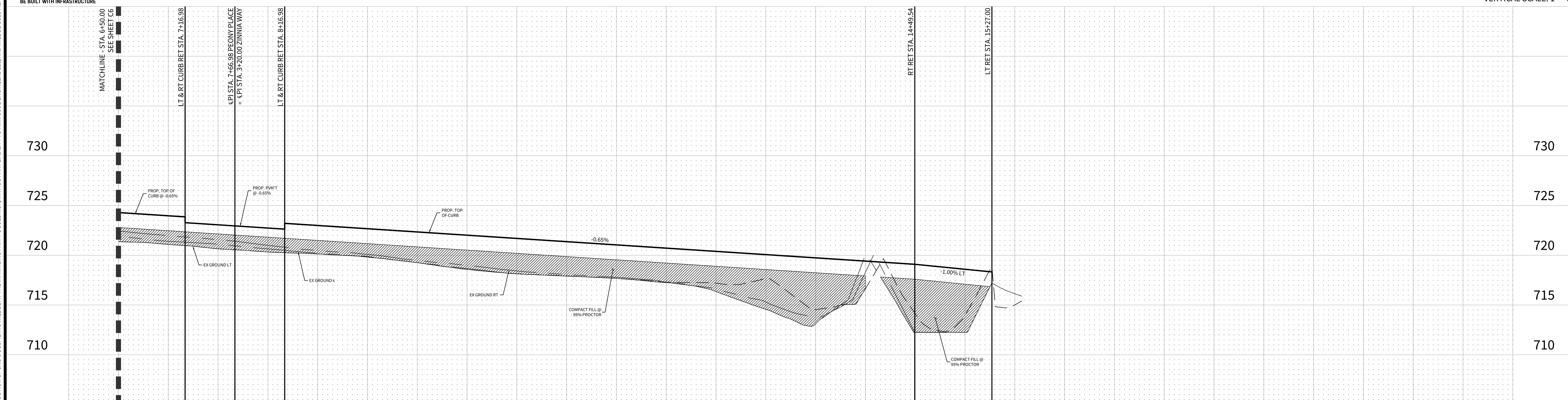
- PAVEMENT GUTTER LINE
- DRIVEWAY TO BE BUILT WITH HOMEBUILDING
- STREET WASHOUT – SEE DETAIL SHEET C19
- SIDEWALK TO BE CONSTRUCTED WITH INFRASTRUCTURE
- ADA SIDEWALK CURB RAMP – SEE DETAIL SHEET C20

ONLY ADA RAMPS WITH A 900 SERIES OPEN SPACE WILL BE BUILT WITH INFRASTRUCTURE

PEONY PLACE

STA. 6+50.00 TO STA. END

HORIZONTAL SCALE: 1" = 50'
VERTICAL SCALE: 1" = 5'



PROP. TOP OF CURB RT.	724.29	723.97	723.85	723.06 (PVMT.)	722.95 (PVMT.)	722.73 (PVMT.)	723.20	722.99	722.67	722.34	722.02	721.69	721.37	721.04	720.72	720.39	720.07	719.74	719.42	719.09		
PROP. TOP OF CURB LT.	724.29	723.97	723.85	723.06 (PVMT.)	722.95 (PVMT.)	722.73 (PVMT.)	723.20	722.99	722.67	722.34	722.02	721.69	721.37	721.04	720.72	720.39	720.07	719.74	719.42	719.09	718.59	718.32

7+00 8+00 9+00 10+00 11+00 12+00 13+00 14+00 15+00

CUDEENGINEERS.COM

CUDE ENGINEERS EST. 1980

4122 Pond Hill Road, Suite 101
San Antonio, Texas 78231
P:(210) 681.2951 F: (210) 523.7112

LANTANA SUBDIVISION UNIT 1

STREET PLAN & PROFILE - PEONY PLACE

DATE
05/12/2025

PROJECT NO.
04037.003

DRAWN BY
CG/JG/LJ/TCD

CHECKED BY
XV/AL

REVISIONS | **DATE** | # 1. 2. 3. 4. 5. 6. 7. 8. 9.

STATE OF TEXAS
JAVIER CASTELLO
122170
LICENSED
PROFESSIONAL ENGINEER
5/12/2025

CUDE ENGINEERS
TBPE No. 455
TBPLS No. 10048500

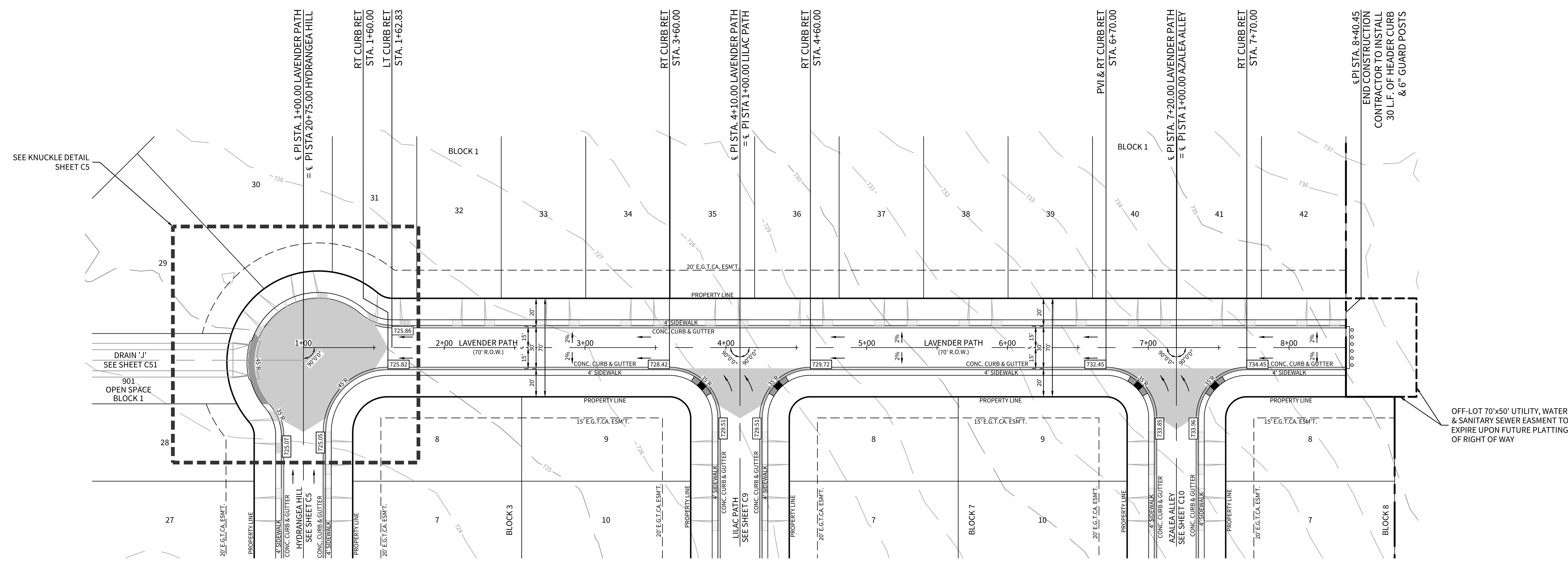
C7

CUDEENGINEERS.COM

P:\04037\003\2-DWG\4-Plans\C7 STREET PLAN & PROFILE - PEONY PLACE.dwg 2025/05/12 1:39pm tduano

© 2025 M.W. CUDE ENGINEERS LLC - THIS DOCUMENT, ANY PORTION THEREOF, AND ANY ASSOCIATED COPYRIGHTS SHALL REMAIN THE PROPERTY OF M.W. CUDE ENGINEERS LLC. THIS DOCUMENT MAY NOT BE REPRODUCED, USED, OR DISTRIBUTED IN ANY FORM OR BY ANY MEANS TO ANYONE FOR ANY OTHER ENDEAVOR WITHOUT THE PRIOR WRITTEN CONSENT OF, AND ADAPTATION BY, M.W. CUDE ENGINEERS LLC. THIS DOCUMENT IS NOT INTENDED OR REPRESENTED TO BE SUITABLE FOR USE OTHER THAN AS ORIGINALLY INTENDED BY M.W. CUDE ENGINEERS LLC AND ANY UNAUTHORIZED REPRODUCTION, USE OR DISTRIBUTION OF SAID DOCUMENTS WILL BE AT THE INFRINGING PARTY'S SOLE RISK, WITHOUT ANY LIABILITY TO M.W. CUDE ENGINEERS LLC, AND WILL BE USED AGAINST ANY AND ALL PARTIES TO THE FULLEST EXTENT PERMITTED BY LAW.

REPRODUCTION OF THE ORIGINAL SIGNED AND SEALED PLAN AND/OR ELECTRONIC MEDIA MAY HAVE BEEN INADVERTENTLY ALTERED. CONTRACTOR IS RESPONSIBLE FOR VERIFYING THE SCALE OF THE DOCUMENT AND CONTACTING CUDE ENGINEERS TO VERIFY DISCREPANCIES PRIOR TO CONSTRUCTION.



LEGEND

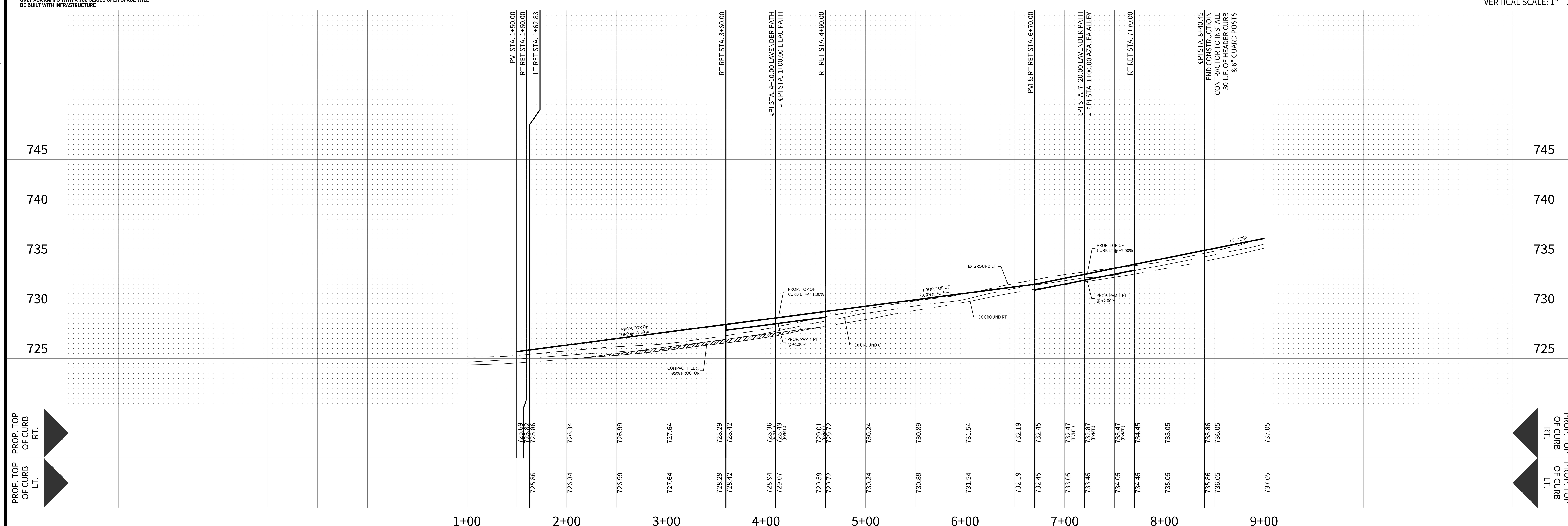
- PAVEMENT GUTTER LINE
- DRIVEWAY TO BE BUILT WITH HOMEBUILDING
- STREET WASHOUT - SEE DETAIL SHEET C19
- SIDEWALK TO BE CONSTRUCTED WITH INFRASTRUCTURE
- ADA SIDEWALK CURB RAMP - SEE DETAIL SHEET C20

ONLY ADA RAMPS WITH A 900 SERIES OPEN SPACE WILL BE BUILT WITH INFRASTRUCTURE

LAVENDER PATH

STA. 1+00.00 TO STA. 8+40.45

HORIZONTAL SCALE: 1" = 50'
VERTICAL SCALE: 1" = 5'



CUDEENGINEERS.COM
CUDE ENGINEERS EST. 1980
4122 Pond Hill Road, Suite 101
San Antonio, Texas 78231
P:(210) 681.2951 F: (210) 523.7112

LANTANA SUBDIVISION UNIT 1

STREET PLAN & PROFILE - LAVENDER PATH

DATE: 05/12/2025
PROJECT NO.: 04037.003
DRAWN BY: CG/JG/LJ/TCD
CHECKED BY: XV/AL

REVISIONS / DATE: 1. 2. 3. 4. 5. 6. 7. 8. 9.

STATE OF TEXAS — JAVIER CASTELLO — 122170 — LICENSED PROFESSIONAL ENGINEER — 5/12/2025

CUDE ENGINEERS
TBPE No. 455
TBPLS No. 10048500

C8

CUDEENGINEERS.COM

© 2025 M.W. CUDE ENGINEERS LLC. THIS DOCUMENT, ANY PORTION THEREOF, AND ANY ASSOCIATED COPYRIGHTS SHALL REMAIN THE PROPERTY OF M.W. CUDE ENGINEERS LLC. THIS DOCUMENT MAY NOT BE REPRODUCED, USED, OR DISTRIBUTED IN ANY FORM OR BY ANY MEANS TO ANYONE FOR ANY OTHER ENDEAVOR WITHOUT THE PRIOR WRITTEN CONSENT OF, AND ADAPTATION BY, M.W. CUDE ENGINEERS LLC. THIS DOCUMENT IS NOT INTENDED OR REPRESENTED TO BE SUITABLE FOR USE OTHER THAN AS ORIGINALLY INTENDED BY M.W. CUDE ENGINEERS LLC AND ANY UNAUTHORIZED REPRODUCTION, USE OR DISTRIBUTION OF SAID DOCUMENTS WILL BE AT THE INFRINGING PARTY'S SOLE RISK, WITHOUT ANY LIABILITY TO M.W. CUDE ENGINEERS LLC, AND WILL BE USED AGAINST ANY AND ALL PARTIES TO THE FULLEST EXTENT PERMITTED BY LAW.

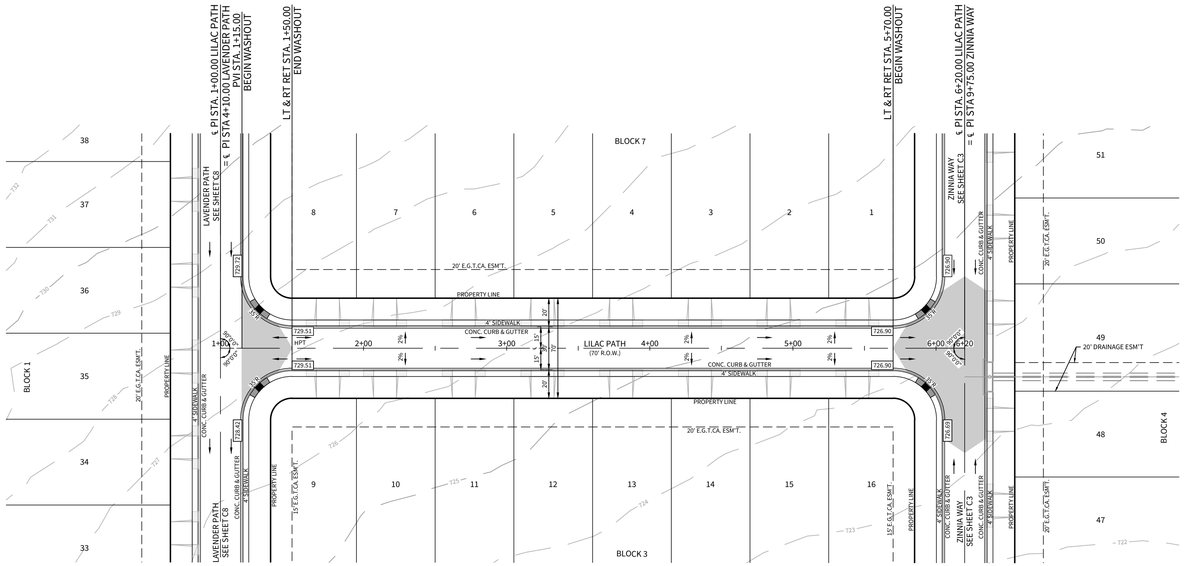
REPRODUCTION OF THE ORIGINAL SIGNED AND SEALED PLAN AND/OR ELECTRONIC MEDIA MAY HAVE BEEN INADVERTENTLY ALTERED. CONTRACTOR IS RESPONSIBLE FOR VERIFYING THE SCALE OF THE DOCUMENT AND CONTACTING CUDE ENGINEERS TO VERIFY DISCREPANCIES PRIOR TO CONSTRUCTION.

© 2025 M.W. CUDE ENGINEERS LLC. THIS DOCUMENT, ANY PORTION THEREOF, AND ANY ASSOCIATED COPYRIGHTS SHALL REMAIN THE PROPERTY OF M.W. CUDE ENGINEERS LLC. THIS DOCUMENT MAY NOT BE REPRODUCED, USED, OR DISTRIBUTED IN ANY FORM OR BY ANY MEANS TO ANYONE FOR ANY OTHER ENDEAVOR WITHOUT THE PRIOR WRITTEN CONSENT OF, AND ADAPTATION BY, M.W. CUDE ENGINEERS LLC. THIS DOCUMENT IS NOT INTENDED OR REPRESENTED TO BE SUITABLE FOR USE OTHER THAN AS ORIGINALLY INTENDED BY M.W. CUDE ENGINEERS LLC. ANY UNAUTHORIZED REPRODUCTION, USE OR REDISTRIBUTION OF THIS DOCUMENT WILL BE AT THE SOLE RISK OF THE USER AND WITHOUT LIABILITY TO M.W. CUDE ENGINEERS LLC. AND WILL BE SUBJECT TO ALL APPLICABLE RIGHTS AND REMEDIES.

LEGEND

- PAVEMENT GUTTER LINE
- DRIVEWAY TO BE BUILT WITH HOMEBUILDING
- STREET WASHOUT – SEE DETAIL SHEET C19
- SIDEWALK TO BE CONSTRUCTED WITH INFRASTRUCTURE
- ADA SIDEWALK CURB RAMP – SEE DETAIL SHEET C20

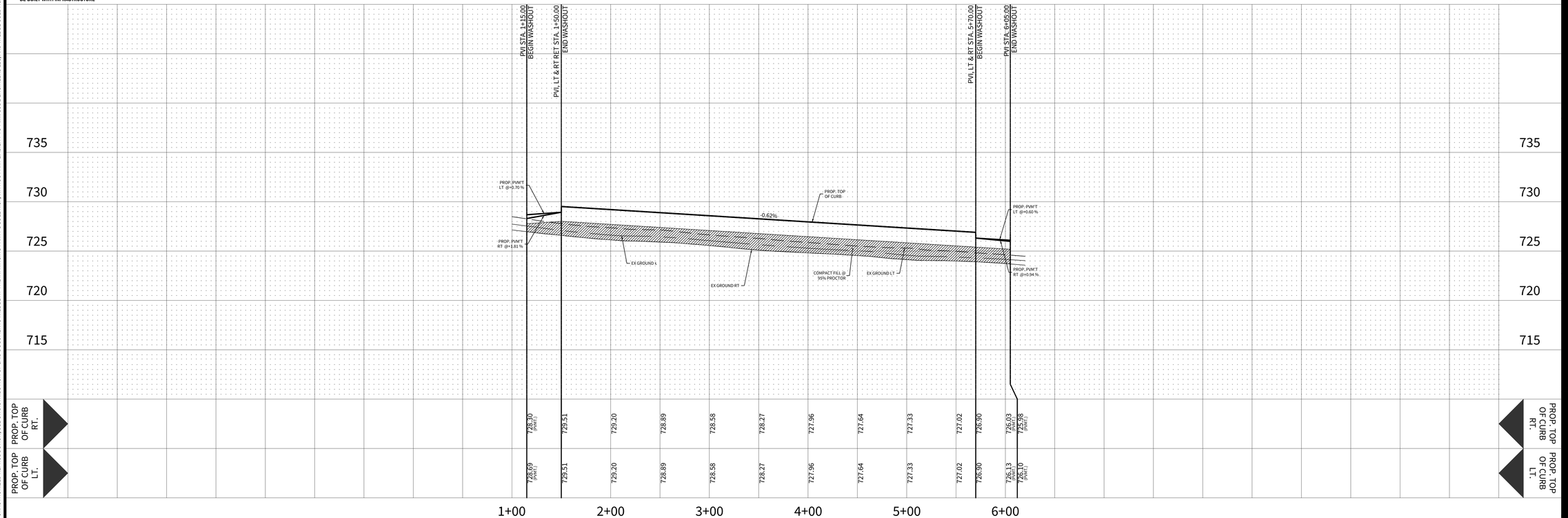
ONLY ADA RAMPS WITH A 900 SERIES OPEN SPACE WILL BE BUILT WITH INFRASTRUCTURE



LILAC PATH

STA. 1+00.00 TO STA. 6+20.00

HORIZONTAL SCALE: 1" = 50'
VERTICAL SCALE: 1" = 5'



CUDEENGINEERS.COM

CUDE ENGINEERS
EST. 1980

4122 Pond Hill Road, Suite 101
San Antonio, Texas 78231
P:(210) 681.2951 F: (210) 523.7112

LANTANA SUBDIVISION UNIT 1

STREET PLAN & PROFILE - LILAC PATH

DATE
05/12/2025

PROJECT NO.
04037.003

DRAWN BY
CG/JG/LJ/TCD

CHECKED BY
XV/AL

REVISIONS

DATE	1.	2.	3.	4.	5.	6.	7.	8.	9.

STATE OF TEXAS
JAVIER CASTELLO
122170
LICENSED
PROFESSIONAL ENGINEER
5/12/2025

CUDE ENGINEERS
TBPE No. 455
TBPLS No. 10048500

C9

CUDEENGINEERS.COM

REPRODUCTION OF THE ORIGINAL SIGNED AND SEALED PLAN AND/OR ELECTRONIC MEDIA MAY HAVE BEEN INADVERTENTLY ALTERED. CONTRACTOR IS RESPONSIBLE FOR VERIFYING THE SCALE OF THE DOCUMENT AND CONTACTING CUDE ENGINEERS TO VERIFY DISCREPANCIES PRIOR TO CONSTRUCTION.

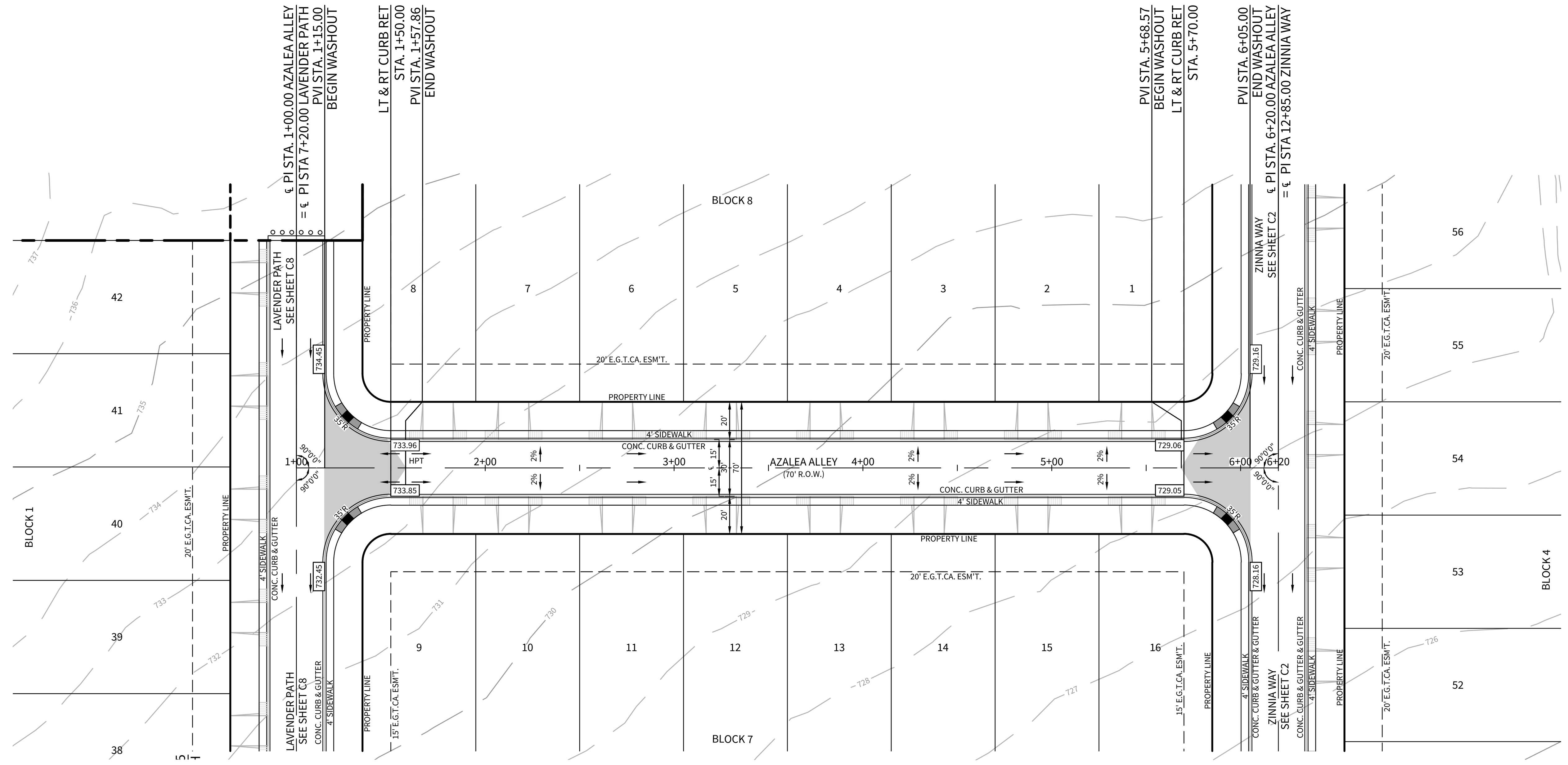
C:\04037.003\2-DWGS\Plans\03 STREET PLANS & PROFILE - LILAC PATH.dwg, 05/5/2025 11:40pm, Adam Adams

LEGEND

- PAVEMENT GUTTER LINE
- DRIVEWAY TO BE BUILT WITH HOMEBUILDING
- STREET WASHOUT - SEE DETAIL SHEET C19
- SIDEWALK TO BE CONSTRUCTED WITH INFRASTRUCTURE
- ADA SIDEWALK CURB RAMP - SEE DETAIL SHEET C20

ONLY ADA RAMPS WITH A 900 SERIES OPEN SPACE WILL BE BUILT WITH INFRASTRUCTURE

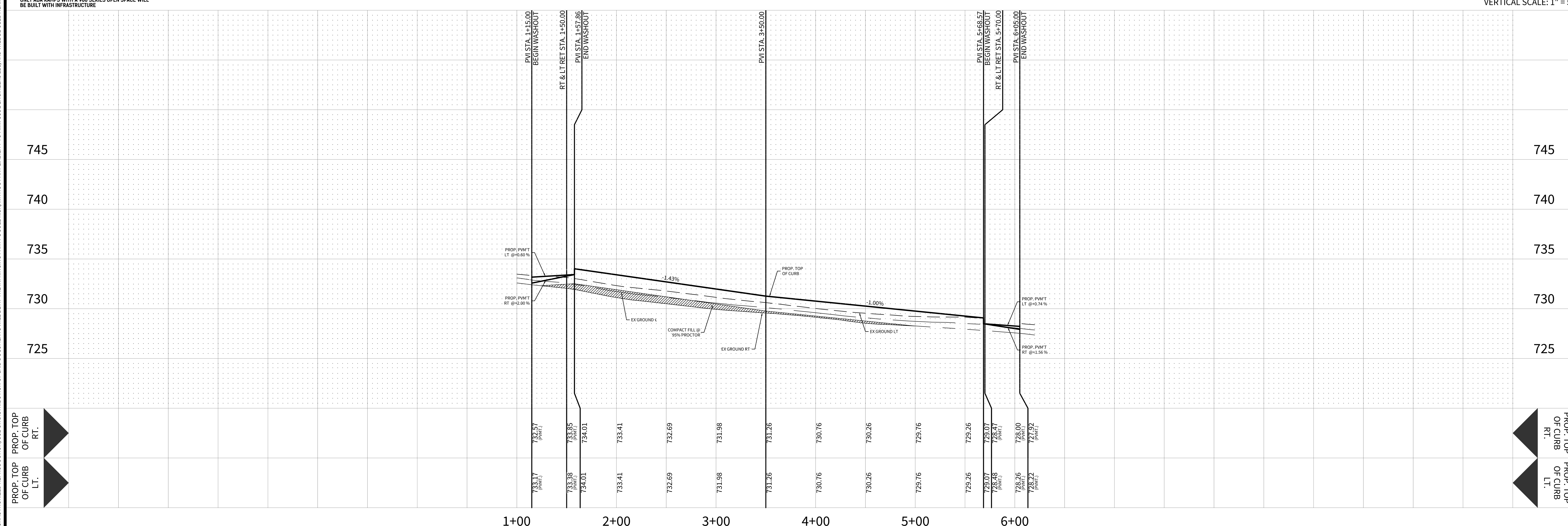
SCALE: 1"=50'



AZALEA ALLEY

STA. 1+00.00 TO STA. 6+20.00

HORIZONTAL SCALE: 1" = 50'
VERTICAL SCALE: 1" = 5'



CUDEENGINEERS.COM

CUDE ENGINEERS — EST. 1980

4122 Pond Hill Road, Suite 101
San Antonio, Texas 78231
P:(210) 681.2951 F: (210) 523.7112

LANTANA SUBDIVISION UNIT 1

STREET PLAN & PROFILE - AZALEA ALLEY

DATE 05/12/2025

PROJECT NO. 04037.003

DRAWN BY CG/JG/LJ/TCD

CHECKED BY XV/AL

REVISIONS / **DATE** / # 1. 2. 3. 4. 5. 6. 7. 8. 9.

STATE OF TEXAS — JAVIER CASTELLO — 122170 — LICENSED PROFESSIONAL ENGINEER — 5/12/2025

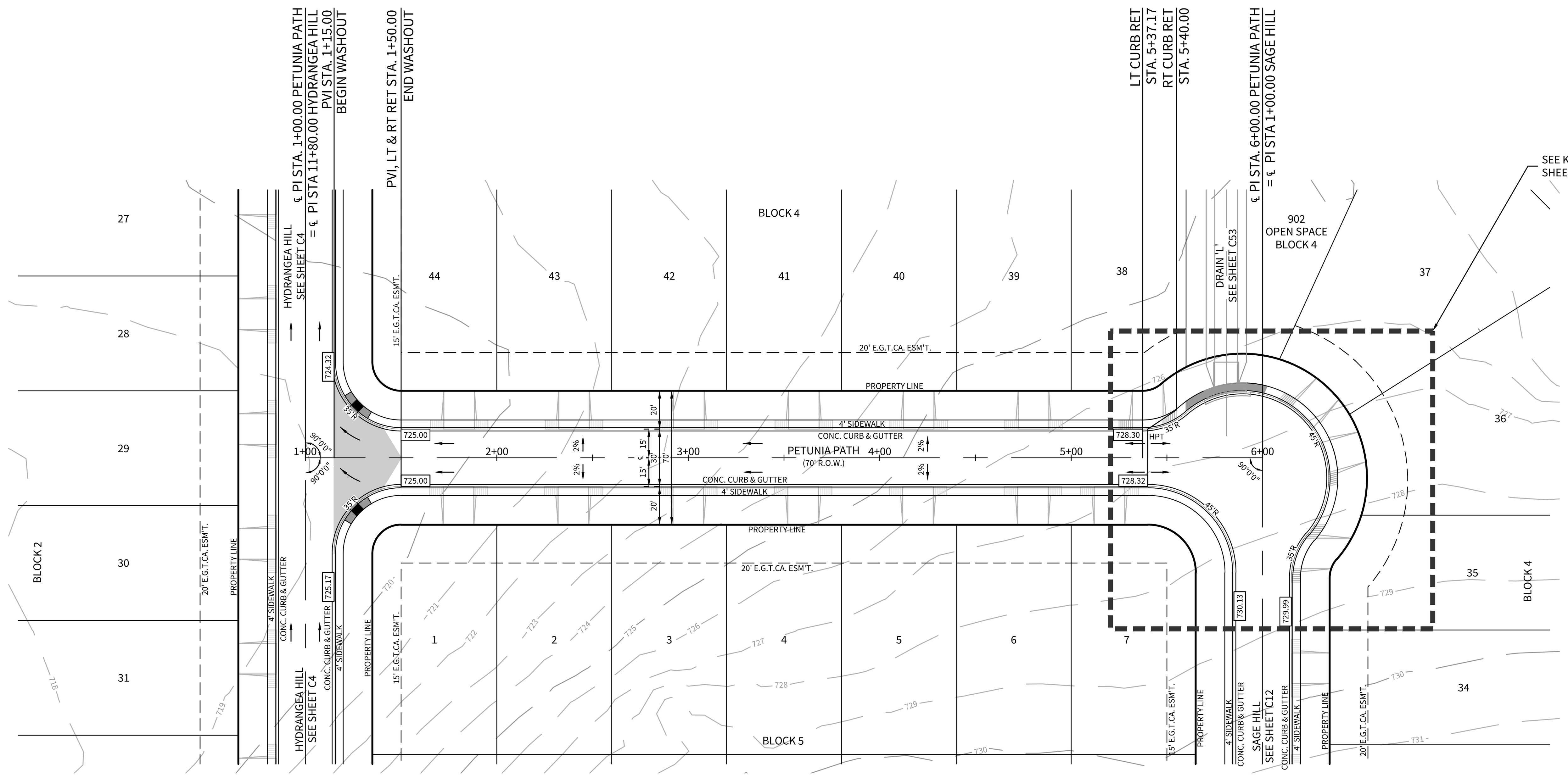
CUDE ENGINEERS
TBPE No. 455
TBPLS No. 10048500

C10

© 2025 M.W. CUDE ENGINEERS LLC - THIS DOCUMENT, ANY PORTION THEREOF, AND ANY ASSOCIATED COPYRIGHTS SHALL REMAIN THE PROPERTY OF M.W. CUDE ENGINEERS LLC. THIS DOCUMENT MAY NOT BE REPRODUCED, USED, OR DISTRIBUTED IN ANY FORM OR BY ANY MEANS TO ANYONE FOR ANY OTHER ENDEAVOR WITHOUT THE PRIOR WRITTEN CONSENT OF, AND ADAPTATION BY, M.W. CUDE ENGINEERS LLC. THIS DOCUMENT IS NOT INTENDED OR REPRESENTED TO BE SUITABLE FOR USE OTHER THAN AS ORIGINALLY INTENDED BY M.W. CUDE ENGINEERS LLC AND ANY UNAUTHORIZED REPRODUCTION, USE OR DISTRIBUTION OF SAID DOCUMENTS WILL BE AT THE INFRINGING PARTY'S SOLE RISK, WITHOUT ANY LIABILITY TO M.W. CUDE ENGINEERS LLC, AND WILL BE USED AGAINST ANY AND ALL PARTIES TO THE FULLEST EXTENT PERMITTED BY LAW.

REPRODUCTION OF THE ORIGINAL SIGNED AND SEALED PLAN AND/OR ELECTRONIC MEDIA MAY HAVE BEEN INADVERTENTLY ALTERED. CONTRACTOR IS RESPONSIBLE FOR VERIFYING THE SCALE OF THE DOCUMENT AND CONTACTING CUDE ENGINEERS TO VERIFY DISCREPANCIES PRIOR TO CONSTRUCTION.

P:\04037\003\2-DWG\4-Plans\C10 STREET PLAN & PROFILE - AZALEA ALLEY.dwg 2025/05/12 1:40pm tduano

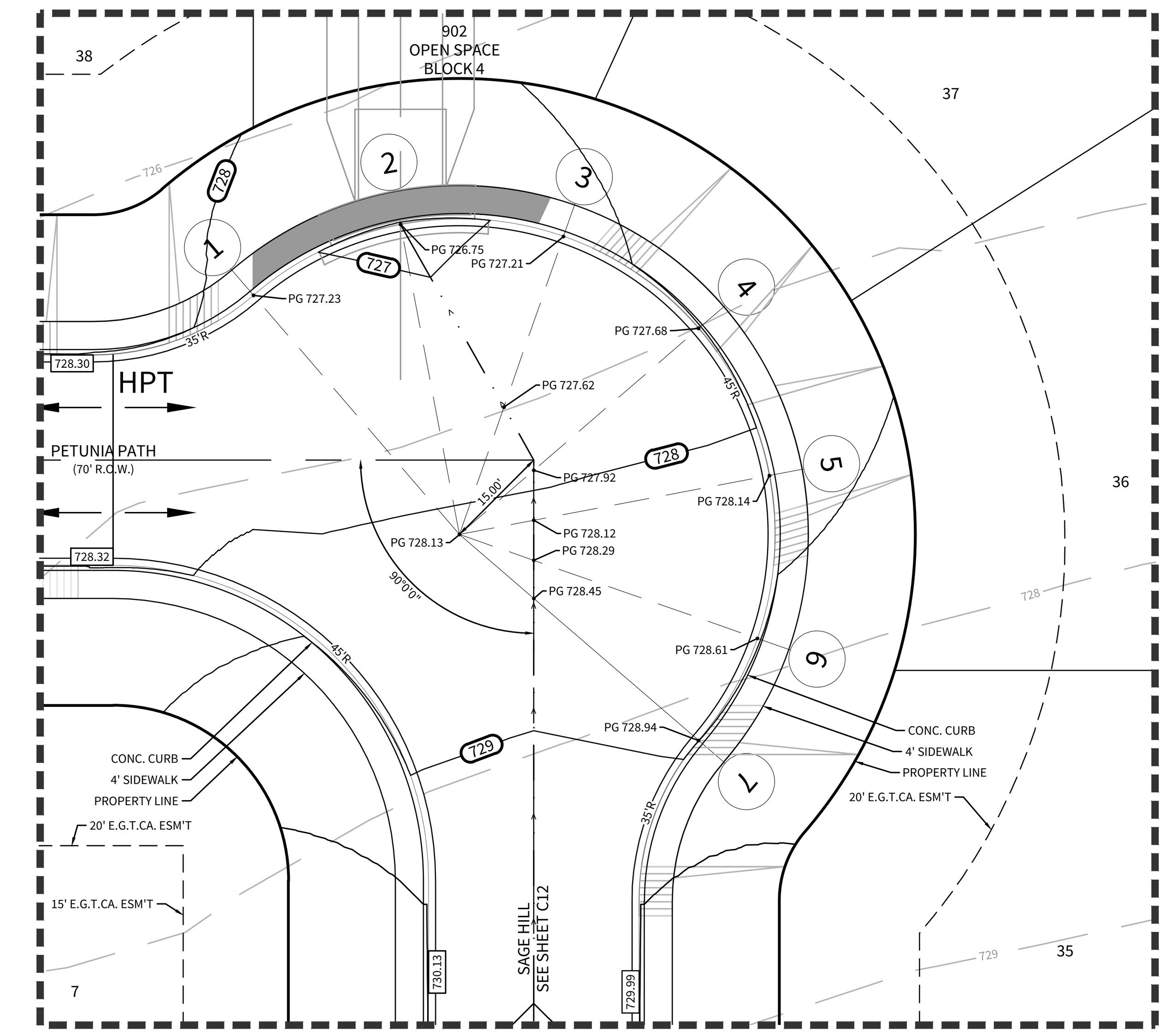


LEGEND

— · > · —	PAVEMENT GUTTER LINE
	DRIVEWAY TO BE BUILT WITH HOMEBUILDING
	STREET WASHOUT - SEE DETAIL SHEET C19
	SIDEWALK TO BE CONSTRUCTED WITH INFRASTRUCTURE
	ADA SIDEWALK CURB RAMP - SEE DETAIL SHEET C20

ONLY ADA RAMPS WITH A 900 SERIES OPEN SPACE WILL BE BUILT WITH INFRASTRUCTURE

SCALE: 1"=50'



KNUCKLE DETAIL

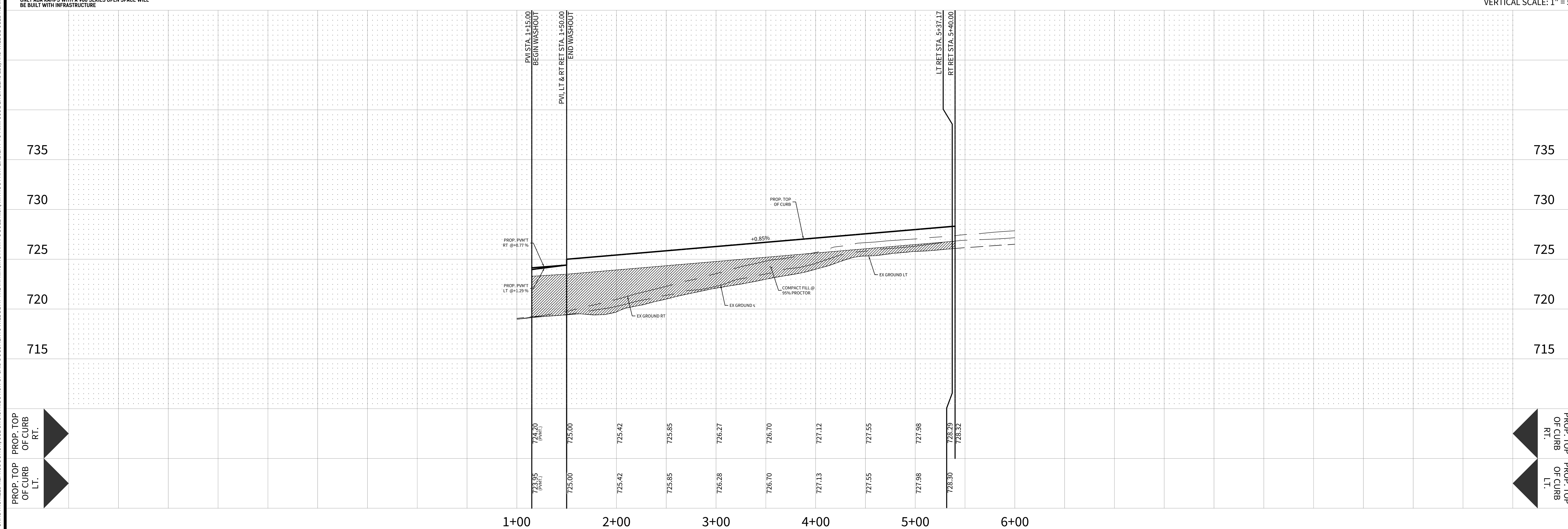
SCALE: 1"= 20'

CUL-DE-SAC BACK OF CURB ELEVATIONS	
NUMBER	TOC ELEV.
1	727.81
2	727.19
3	727.79
4	728.26
5	728.72
6	729.19
7	729.52

PETUNIA PATH

STA. 1+00.00 TO STA. 6+00.00

HORIZONTAL SCALE: 1" = 50'
VERTICAL SCALE: 1" = 5'



CUDEENGINEERS.COM
CUDE ENGINEERS EST. 1980
4122 Pond Hill Road, Suite 101
San Antonio, Texas 78231
P:(210) 681.2951 F: (210) 523.7112

LANTANA SUBDIVISION UNIT 1

STREET PLAN & PROFILE - PETUNIA PATH

DATE	05/12/2025
PROJECT NO.	04037.003
DRAWN BY	CG/JG/LJ/TCD
CHECKED BY	XV/AL

REVISIONS

DATE

1. 2. 3. 4. 5. 6. 7. 8. 9.



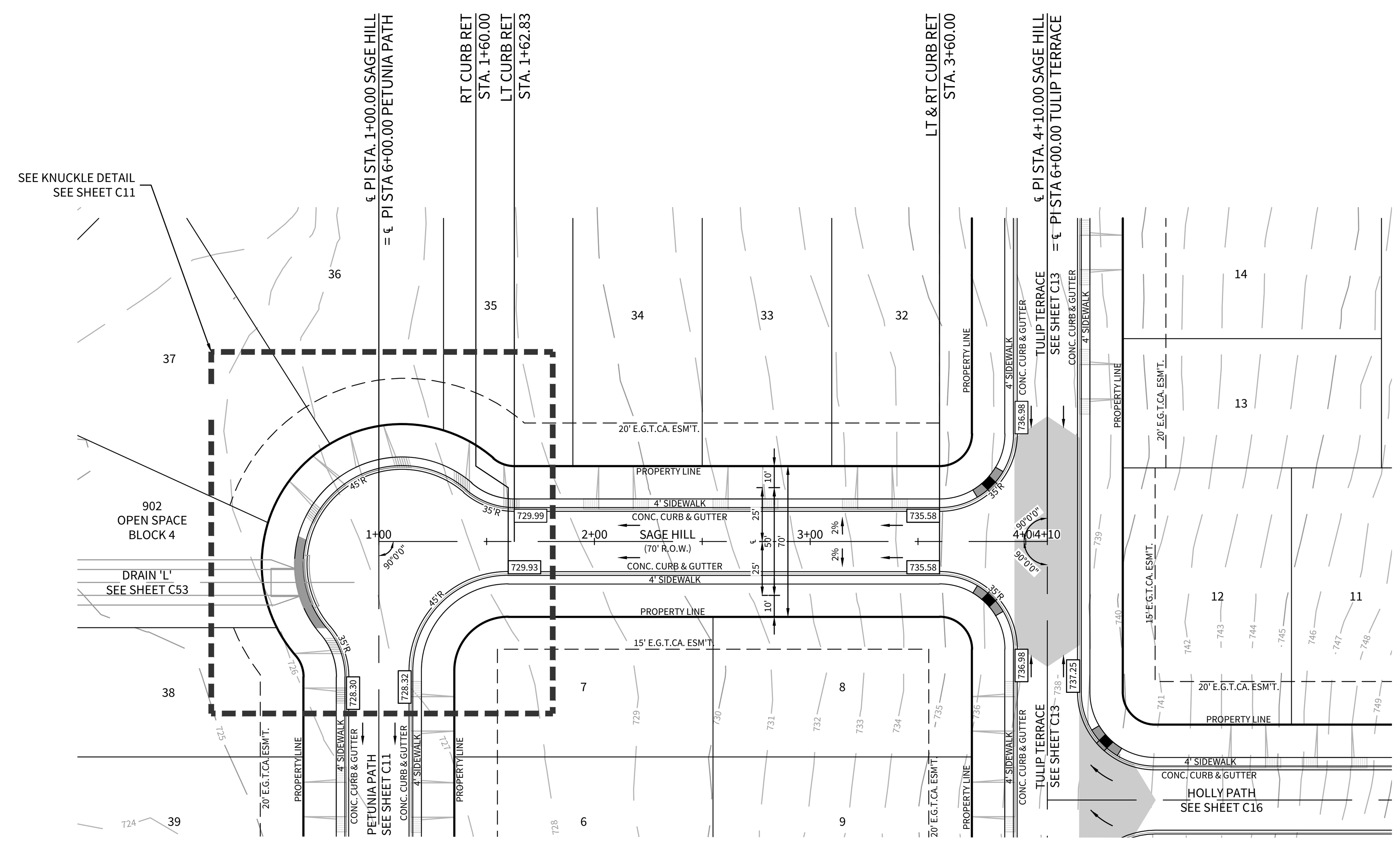
CUDE ENGINEERS
TBPE No. 455
TBPLS No. 10048500

C11

© 2025 M.W. CUDE ENGINEERS LLC - THIS DOCUMENT, ANY PORTION THEREOF, AND ANY ASSOCIATED COPYRIGHTS SHALL REMAIN THE PROPERTY OF M.W. CUDE ENGINEERS LLC. THIS DOCUMENT MAY NOT BE REPRODUCED, USED, OR DISTRIBUTED IN ANY FORM OR BY ANY MEANS TO ANYONE FOR ANY OTHER ENDEAVOR WITHOUT THE PRIOR WRITTEN CONSENT OF, AND ADAPTATION BY, M.W. CUDE ENGINEERS LLC. THIS DOCUMENT IS NOT INTENDED OR REPRESENTED TO BE SUITABLE FOR USE OTHER THAN AS ORIGINALLY INTENDED BY M.W. CUDE ENGINEERS LLC AND ANY UNAUTHORIZED REPRODUCTION, USE OR DISTRIBUTION OF SAID DOCUMENTS WILL BE AT THE INFRINGING PARTY'S SOLE RISK, WITHOUT ANY LIABILITY TO M.W. CUDE ENGINEERS LLC, AND WILL BE USED AGAINST ANY AND ALL PARTIES TO THE FULLEST EXTENT PERMITTED BY LAW.

REPRODUCTION OF THE ORIGINAL SIGNED AND SEALED PLAN AND/OR ELECTRONIC MEDIA MAY HAVE BEEN INADVERTENTLY ALTERED. CONTRACTOR IS RESPONSIBLE FOR VERIFYING THE SCALE OF THE DOCUMENT AND CONTACTING CUDE ENGINEERS TO VERIFY DISCREPANCIES PRIOR TO CONSTRUCTION.

P:\04037\003\2-DWG\4-Plans\C11 STREET PLAN & PROFILE - PETUNIA PATH.dwg 2025/05/12 1:40pm tduano



SCALE: 1"=50'

50 25 0 50

LEGEND

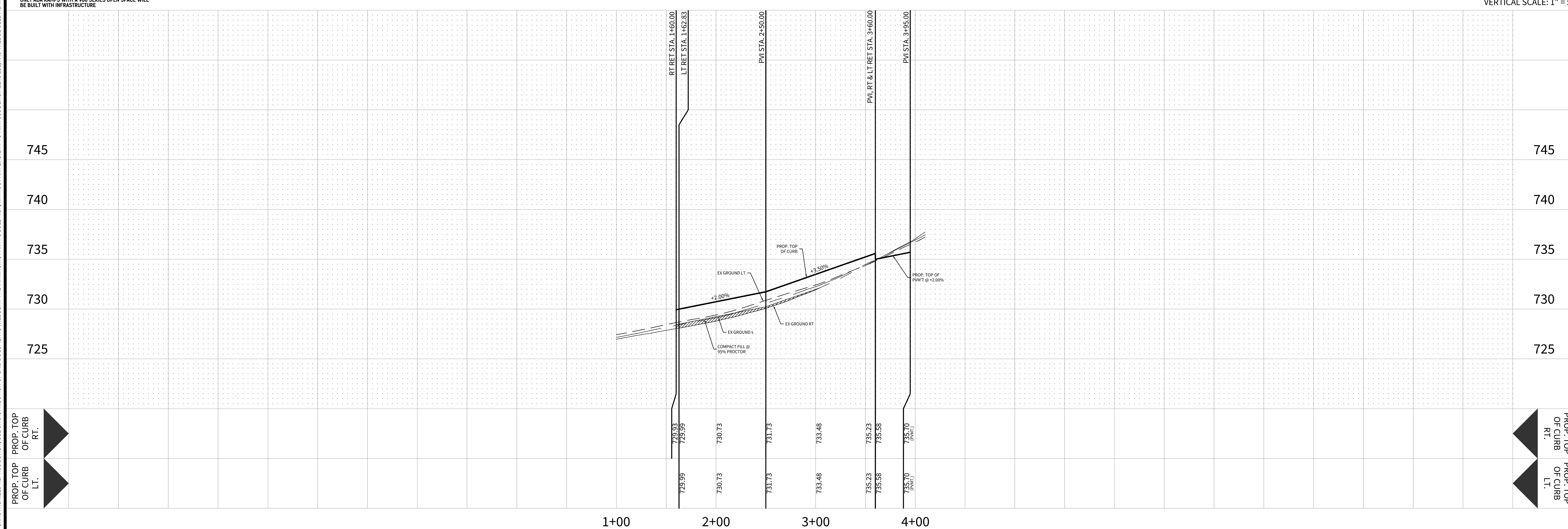
- PAVEMENT GUTTER LINE
- DRIVEWAY TO BE BUILT WITH HOMEBUILDING
- STREET WASHOUT – SEE DETAIL SHEET C19
- SIDEWALK TO BE CONSTRUCTED WITH INFRASTRUCTURE
- ADA SIDEWALK CURB RAMP – SEE DETAIL SHEET C20

ONLY ADA RAMPS WITH A 900 SERIES OPEN SPACE WILL BE BUILT WITH INFRASTRUCTURE

SAGE HILL

STA. 1+00.00 TO STA. 4+10.00

HORIZONTAL SCALE: 1" = 50'
VERTICAL SCALE: 1" = 5'



CUDEENGINEERS.COM

CUDE ENGINEERS EST. 1980

4122 Pond Hill Road, Suite 101
San Antonio, Texas 78231
P:(210) 681.2951 F: (210) 523.7112

LANTANA SUBDIVISION UNIT 1

STREET PLAN & PROFILE - SAGE HILL

DATE 05/12/2025

PROJECT NO. 04037.003

DRAWN BY CG/JG/LJ/TCD

CHECKED BY XV/AL

REVISIONS | **DATE**

1. 2. 3. 4. 5. 6. 7. 8. 9.

STATE OF TEXAS
JAVIER CASTELLO
122170
LICENSED
PROFESSIONAL ENGINEER
5/12/2025

CUDE ENGINEERS
TBPE No. 455
TBPLS No. 10048500

C12

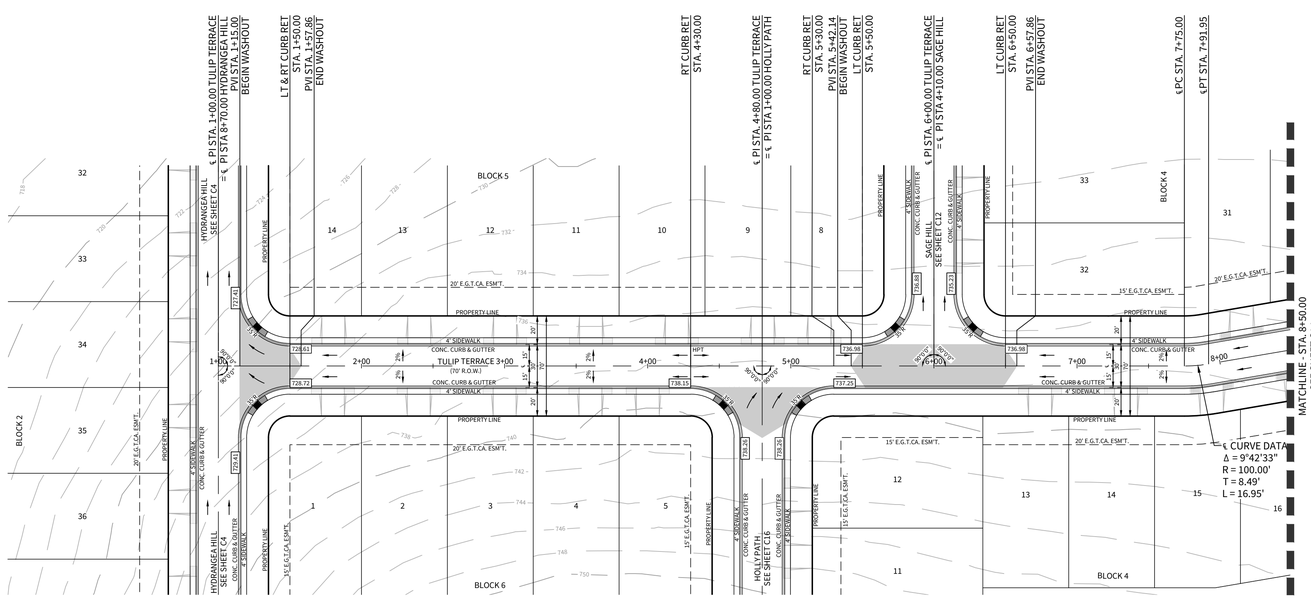
CUDEENGINEERS.COM

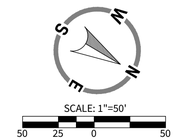
© 2025 M.W. CUDE ENGINEERS LLC - THIS DOCUMENT, ANY PORTION THEREOF, AND ANY ASSOCIATED COPYRIGHTS SHALL REMAIN THE PROPERTY OF M.W. CUDE ENGINEERS LLC. THIS DOCUMENT MAY NOT BE REPRODUCED, USED, OR DISTRIBUTED IN ANY FORM OR BY ANY MEANS TO ANYONE FOR ANY OTHER ENDEAVOR WITHOUT THE PRIOR WRITTEN CONSENT OF, AND ADAPTATION BY, M.W. CUDE ENGINEERS LLC. THIS DOCUMENT IS NOT INTENDED OR REPRESENTED TO BE SUITABLE FOR USE OTHER THAN AS ORIGINALLY INTENDED BY M.W. CUDE ENGINEERS LLC AND ANY UNAUTHORIZED REPRODUCTION, USE OR DISTRIBUTION OF SAID DOCUMENTS WILL BE AT THE INFRINGING PARTY'S SOLE RISK, WITHOUT ANY LIABILITY TO M.W. CUDE ENGINEERS LLC, AND WILL BE USED AGAINST ANY AND ALL PARTIES TO THE FULLEST EXTENT PERMITTED BY LAW.

REPRODUCTION OF THE ORIGINAL SIGNED AND SEALED PLAN AND/OR ELECTRONIC MEDIA MAY HAVE BEEN INADVERTENTLY ALTERED. CONTRACTOR IS RESPONSIBLE FOR VERIFYING THE SCALE OF THE DOCUMENT AND CONTACTING CUDE ENGINEERS TO VERIFY DISCREPANCIES PRIOR TO CONSTRUCTION.

P:\04037\003\2-DWG\4-Plans\C12 STREET PLAN & PROFILE - SAGE HILL.dwg 2025/05/12 1:41pm tduano

© 2025 M.W. CUDE ENGINEERS LLC. THIS DOCUMENT, ANY PORTION THEREOF, AND ANY ASSOCIATED COPYRIGHTS SHALL REMAIN THE PROPERTY OF M.W. CUDE ENGINEERS LLC. THIS DOCUMENT MAY NOT BE REPRODUCED, USED, OR DISTRIBUTED IN ANY FORM OR BY ANY MEANS TO ANYONE OTHER THAN THE ORIGINAL CLIENT FOR WHOM IT WAS PREPARED AND PUBLISHED BY M.W. CUDE ENGINEERS LLC, WITHOUT THE PRIOR WRITTEN CONSENT OF M.W. CUDE ENGINEERS LLC. ANY REUSE, MODIFICATION, OR ADAPTATION OF THIS DOCUMENT FOR ANY OTHER ENDEAVOR WITHOUT THE PRIOR WRITTEN CONSENT OF M.W. CUDE ENGINEERS LLC IS NOT INTENDED OR REPRESENTED TO BE SUITABLE FOR USE OTHER THAN AS ORIGINALLY INTENDED BY M.W. CUDE ENGINEERS LLC. ANY UNAUTHORIZED REUSE, MODIFICATION, OR ADAPTATION OF THIS DOCUMENT SHALL BE AT THE USER'S SOLE RISK, WITHOUT ANY LIABILITY TO M.W. CUDE ENGINEERS LLC, AND THE USER SHALL INDEMNIFY M.W. CUDE ENGINEERS LLC FROM ALL CLAIMS, DAMAGES, AND LOSSES ARISING FROM SUCH UNAUTHORIZED REUSE, MODIFICATION, OR ADAPTATION. ALL RIGHTS TO THE FULLEST EXTENT PERMITTED BY LAW.





LEGEND

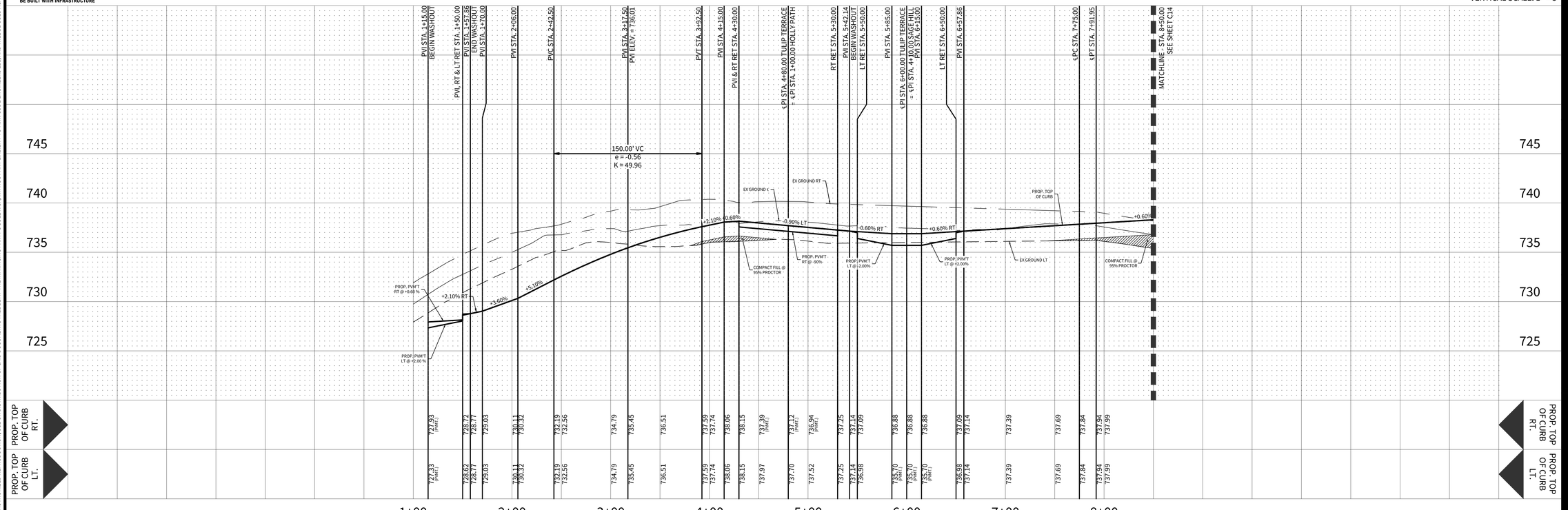
- PAVEMENT GUTTER LINE
- DRIVEWAY TO BE BUILT WITH HOMEBUILDING
- STREET WASHOUT – SEE DETAIL SHEET C19
- SIDEWALK TO BE CONSTRUCTED WITH INFRASTRUCTURE
- ADA SIDEWALK CURB RAMP – SEE DETAIL SHEET C20

ONLY ADA RAMPS WITH A 900 SERIES OPEN SPACE WILL BE BUILT WITH INFRASTRUCTURE

TULIP TERRACE

STA. 1+00.00 TO STA. 8+50.00

HORIZONTAL SCALE: 1" = 50'
VERTICAL SCALE: 1" = 5'



CUDEENGINEERS.COM

4122 Pond Hill Road, Suite 101
San Antonio, Texas 78231
P:(210) 681.2951 F: (210) 523.7112

LANTANA SUBDIVISION
UNIT 1

STREET PLAN & PROFILE - TULIP TERRACE

DATE
05/12/2025

PROJECT NO.
04037.003

DRAWN BY
CG/JG/LJ/TCD

CHECKED BY
XV/AL

REVISIONS

DATE	1.	2.	3.	4.	5.	6.	7.	8.	9.

STATE OF TEXAS
JAVIER CASTELLO
122170
LICENSED
PROFESSIONAL ENGINEER
5/12/2025

CUDE ENGINEERS
TBPE No. 455
TBPLS No. 10048500

C13

CUDEENGINEERS.COM

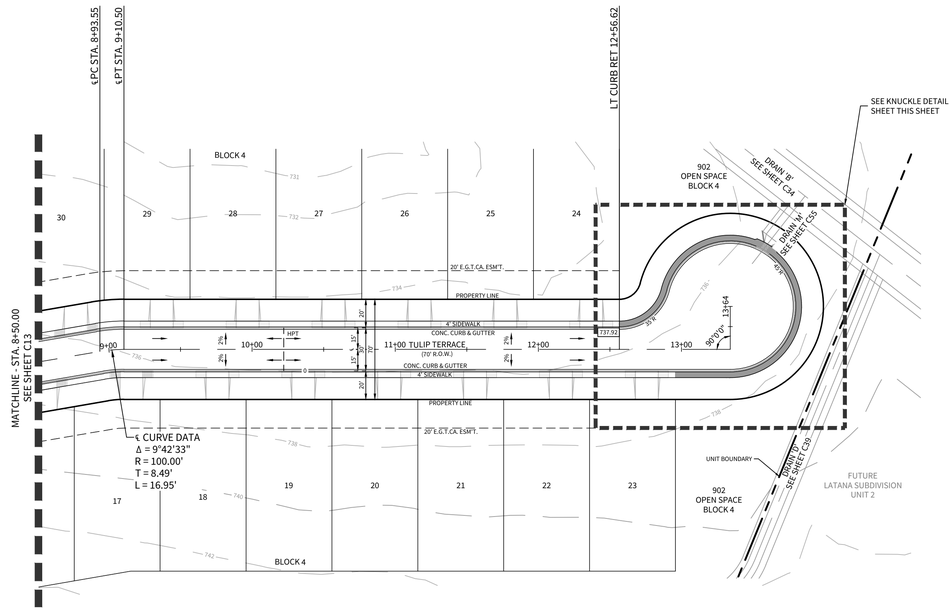
REPRODUCTION OF THE ORIGINAL SIGNED AND SEALED PLAN AND/OR ELECTRONIC MEDIA MAY HAVE BEEN INADVERTENTLY ALTERED. CONTRACTOR IS RESPONSIBLE FOR VERIFYING THE SCALE OF THE DOCUMENT AND CONTACTING CUDE ENGINEERS TO VERIFY DISCREPANCIES PRIOR TO CONSTRUCTION.

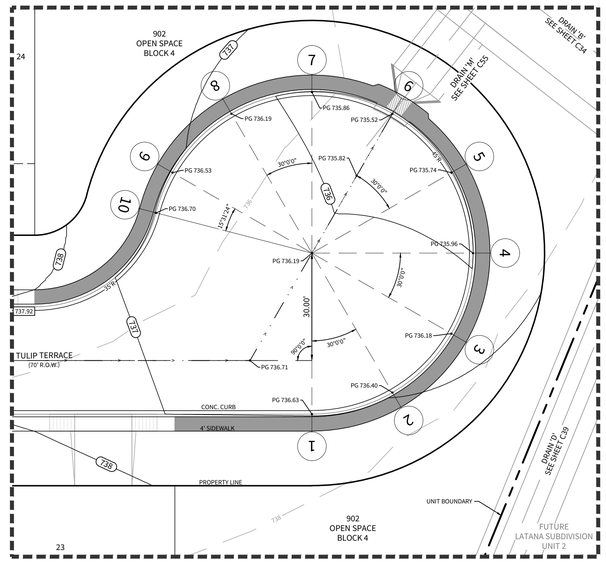
© 2025 M.W. CUDE ENGINEERS LLC. THIS DOCUMENT, ANY PORTION THEREOF, AND ANY ASSOCIATED COPYRIGHTS SHALL REMAIN THE PROPERTY OF M.W. CUDE ENGINEERS LLC. THIS DOCUMENT MAY NOT BE REPRODUCED, USED, OR DISTRIBUTED IN ANY FORM OR BY ANY MEANS TO ANYONE FOR ANY OTHER ENDEAVOR WITHOUT THE PRIOR WRITTEN CONSENT OF, AND ADAPTATION BY, M.W. CUDE ENGINEERS, LLC. THIS DOCUMENT IS NOT INTENDED OR REPRESENTED TO BE SUITABLE FOR USE OTHER THAN AS ORIGINALLY INTENDED BY M.W. CUDE ENGINEERS, LLC. ANY UNAUTHORIZED REUSE OR MODIFICATION OF THIS DOCUMENT WITHOUT WRITTEN VERIFICATION AND ADAPTATION BY M.W. CUDE ENGINEERS, LLC SHALL BE AT THE USER'S SOLE RISK AND WITHOUT LIABILITY TO M.W. CUDE ENGINEERS, LLC. ALL REFERENCES TO THIS DRAWING(S) AND/OR DOCUMENT(S) SHALL INCLUDE ANY PRINTED OR ELECTRONIC REPRODUCTIONS.

LEGEND

- PAVEMENT GUTTER LINE
- DRIVEWAY TO BE BUILT WITH HOMEBUILDING
- STREET WASHOUT – SEE DETAIL SHEET C19
- SIDEWALK TO BE CONSTRUCTED WITH INFRASTRUCTURE
- ADA SIDEWALK CURB RAMP – SEE DETAIL SHEET C20

ONLY ADA RAMPS WITH A 900 SERIES OPEN SPACE WILL BE BUILT WITH INFRASTRUCTURE





KNUCKLE DETAIL

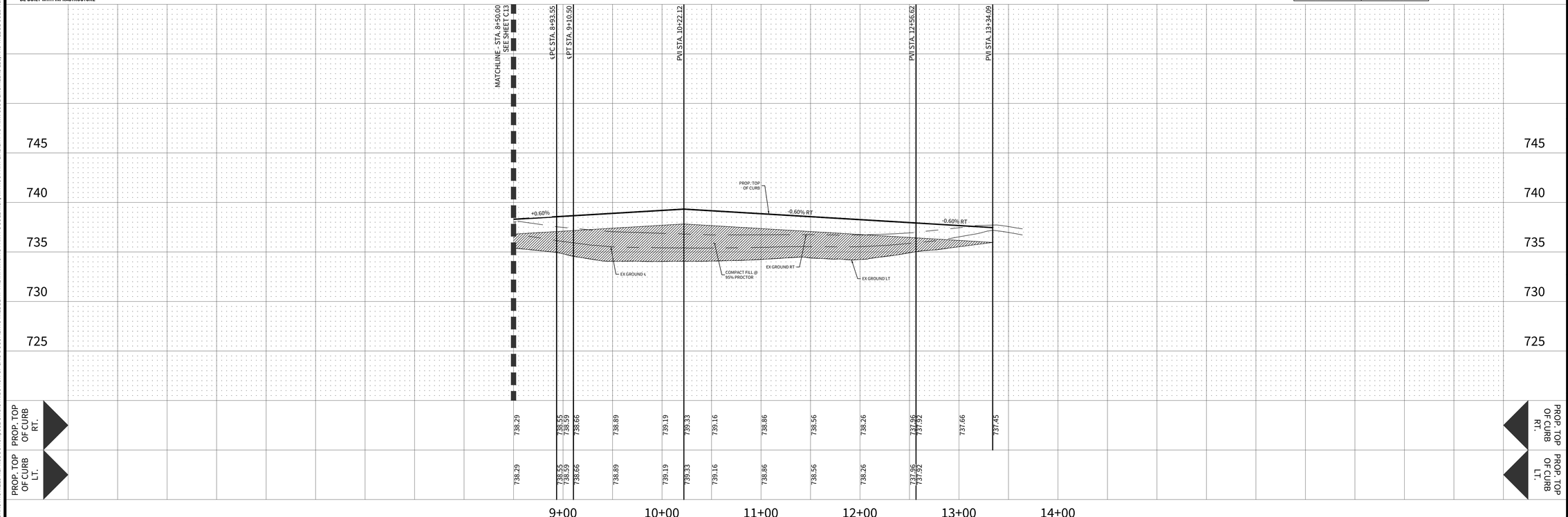
SCALE: 1"= 20'

CUL-DE-SAC BACK OF CURB ELEVATIONS	
NUMBER	TOC ELEV.
1	737.21
2	736.98
3	736.76
4	736.54
5	736.32
6	736.11
7	736.44
8	736.77
9	737.11
10	737.28

TULIP TERRACE

STA. 8+50.00 TO STA. END

HORIZONTAL SCALE: 1" = 50'
VERTICAL SCALE: 1" = 5'



CUDEENGINEERS.COM

4122 Pond Hill Road, Suite 101
San Antonio, Texas 78231
P:(210) 681.2951 F: (210) 523.7112

LANTANA SUBDIVISION UNIT 1

STREET PLAN & PROFILE - TULIP TERRACE

DATE
05/12/2025

PROJECT NO.
04037.003

DRAWN BY
CG/JG/LJ/TCD

CHECKED BY
XV/AL

REVISIONS

DATE	
1.	
2.	
3.	
4.	
5.	
6.	
7.	
8.	
9.	

STATE OF TEXAS
JAVIER CASTELLO
122170
LICENSED
PROFESSIONAL ENGINEER
5/12/2025
CUDE ENGINEERS
TBPE No. 455
TBPLS No. 10048500

C14

CUDEENGINEERS.COM

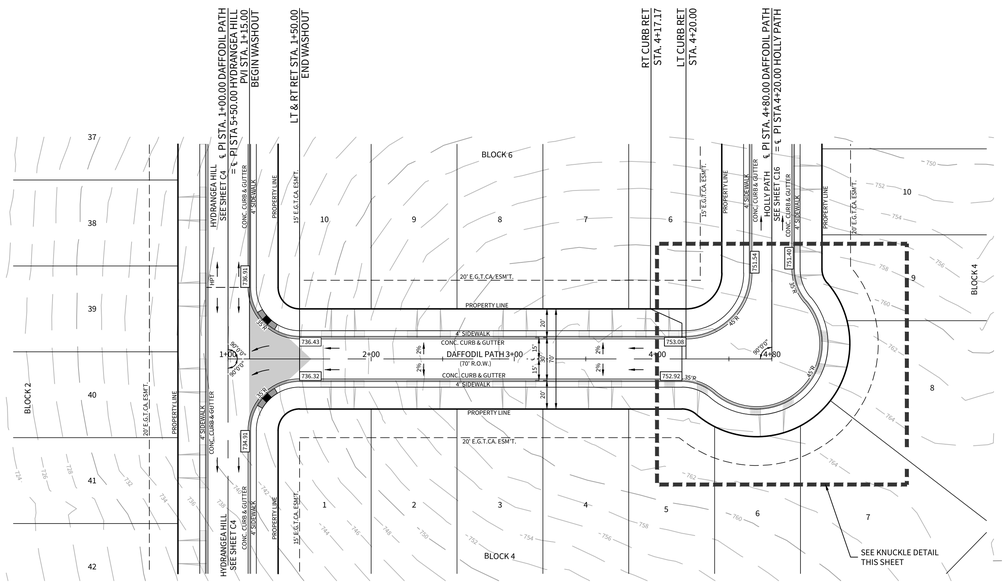
REPRODUCTION OF THE ORIGINAL SIGNED AND SEALED PLAN AND/OR ELECTRONIC MEDIA MAY HAVE BEEN INADVERTENTLY ALTERED. CONTRACTOR IS RESPONSIBLE FOR VERIFYING THE SCALE OF THE DOCUMENT AND CONTACTING CUDE ENGINEERS TO VERIFY DISCREPANCIES PRIOR TO CONSTRUCTION.

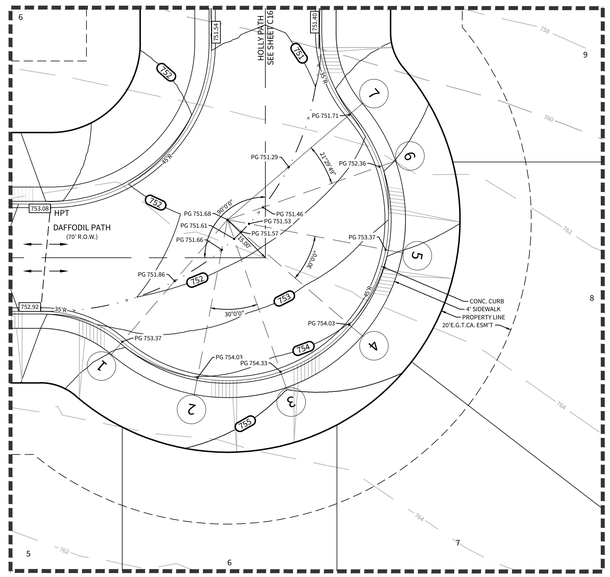
© 2025 M.W. CUDE ENGINEERS LLC. THIS DOCUMENT, ANY PORTION THEREOF, AND ANY ASSOCIATED COPYRIGHTS SHALL REMAIN THE PROPERTY OF M.W. CUDE ENGINEERS LLC. THIS DOCUMENT MAY NOT BE REPRODUCED, USED, OR DISTRIBUTED IN ANY FORM OR BY ANY MEANS TO ANYONE FOR ANY OTHER ENDEAVOR WITHOUT THE PRIOR WRITTEN CONSENT OF, AND ADAPTATION BY, M.W. CUDE ENGINEERS LLC. THIS DOCUMENT IS NOT INTENDED OR REPRESENTED TO BE SUITABLE FOR USE OTHER THAN AS ORIGINALLY INTENDED BY M.W. CUDE ENGINEERS LLC. ANY UNAUTHORIZED REPRODUCTION, USE, OR DISTRIBUTION OF THIS DOCUMENT WILL BE ATTEMPTED PURSUANT TO STATE AND FEDERAL COPYRIGHT LAWS.

LEGEND

- PAVEMENT GUTTER LINE
- DRIVEWAY TO BE BUILT WITH HOMEBUILDING
- STREET WASHOUT – SEE DETAIL SHEET C19
- SIDEWALK TO BE CONSTRUCTED WITH INFRASTRUCTURE
- ADA SIDEWALK CURB RAMP – SEE DETAIL SHEET C20

ONLY ADA RAMPS WITH A 900 SERIES OPEN SPACE WILL BE BUILT WITH INFRASTRUCTURE





SCALE: 1"=50'
50 25 0 50

KNUCKLE DETAIL

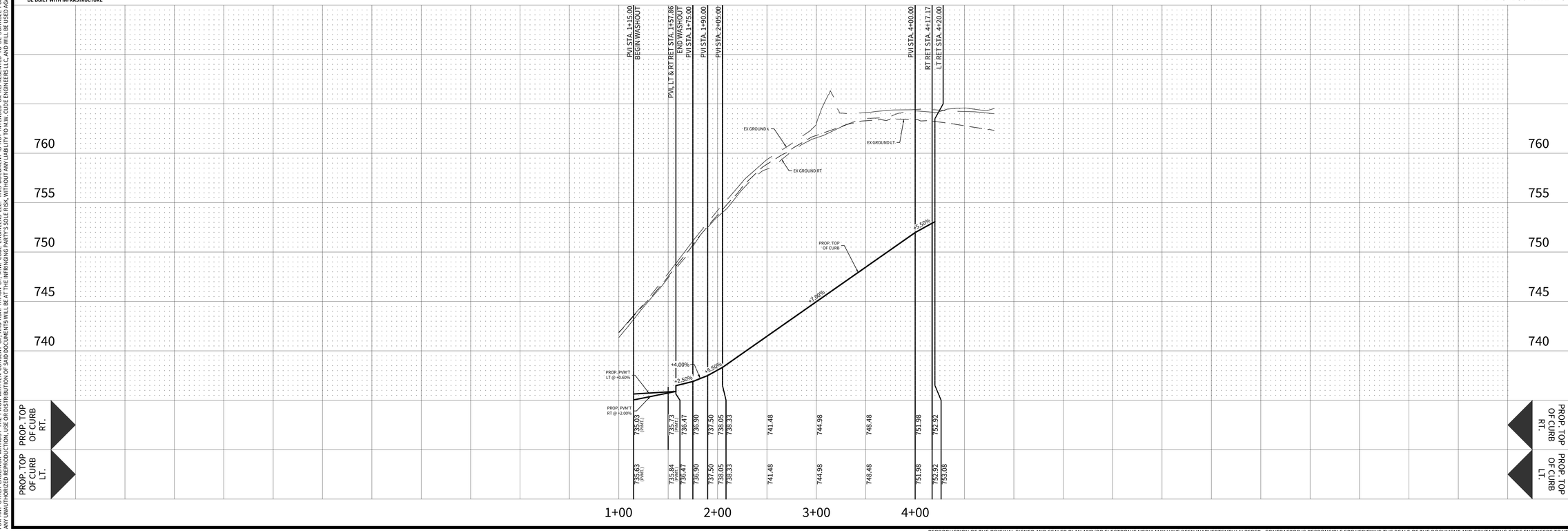
SCALE: 1"= 20'

CUL-DE-SAC BACK OF CURB ELEVATIONS	
NUMBER	TOC ELEV.
1	753.95
2	754.61
3	754.91
4	754.61
5	753.95
6	752.93
7	752.30

DAFFODIL PATH

STA. 1+00.00 TO STA. 4+80.00

HORIZONTAL SCALE: 1" = 50'
VERTICAL SCALE: 1" = 5'



CUDEENGINEERS.COM

EST. 1980 CUDE ENGINEERS

4122 Pond Hill Road, Suite 101
San Antonio, Texas 78231
P:(210) 681.2951 F: (210) 523.7112

LANTANA SUBDIVISION UNIT 1

STREET PLAN & PROFILE - DAFFODIL PATH

DATE
05/12/2025

PROJECT NO.
04037.003

DRAWN BY
CG/JG/LJ/TCD

CHECKED BY
XV/AL

REVISIONS

DATE	1.	2.	3.	4.	5.	6.	7.	8.	9.

STATE OF TEXAS
JAVIER CASTELLO
122170
LICENSED
PROFESSIONAL ENGINEER
5/12/2025

CUDE ENGINEERS
TBPE No. 455
TBPLS No. 10048500

C15

CUDEENGINEERS.COM

C:\04037.003\2-DWGS\Plans\C15 STREET PLAN & PROFILE - DAFFODIL PATH.dwg 5/5/2025 11:42pm tdavis

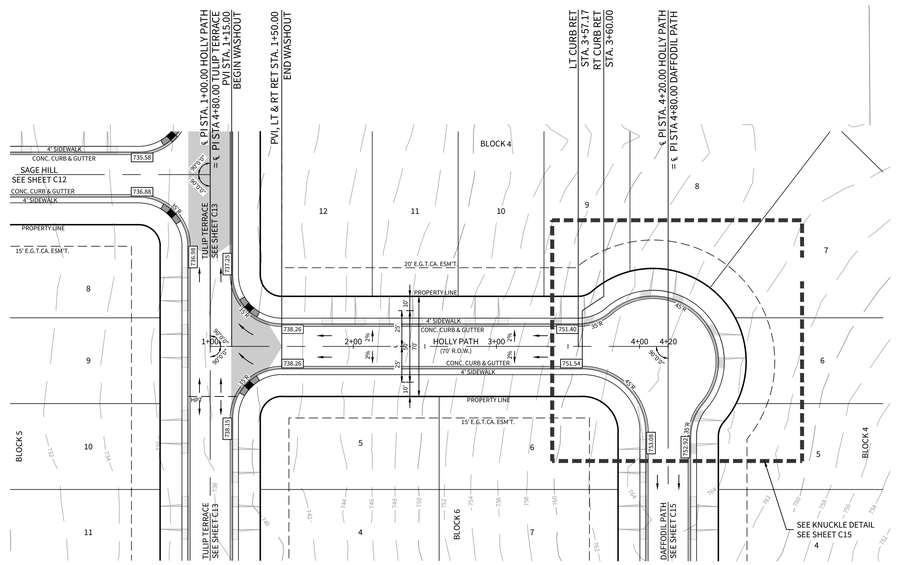
REPRODUCTION OF THE ORIGINAL SIGNED AND SEALED PLAN AND/OR ELECTRONIC MEDIA MAY HAVE BEEN INADVERTENTLY ALTERED. CONTRACTOR IS RESPONSIBLE FOR VERIFYING THE SCALE OF THE DOCUMENT AND CONTACTING CUDE ENGINEERS TO VERIFY DISCREPANCIES PRIOR TO CONSTRUCTION.

© 2025 M.W. CUDE ENGINEERS LLC. THIS DOCUMENT, ANY PORTION THEREOF, AND ANY ASSOCIATED COPYRIGHTS SHALL REMAIN THE PROPERTY OF M.W. CUDE ENGINEERS LLC. THIS DOCUMENT MAY NOT BE REPRODUCED, USED, OR DISTRIBUTED IN ANY FORM OR BY ANY MEANS TO ANYONE FOR ANY OTHER ENDEAVOR WITHOUT THE PRIOR WRITTEN CONSENT OF, AND ADAPTATION BY, M.W. CUDE ENGINEERS LLC. THIS DOCUMENT IS NOT INTENDED OR REPRESENTED TO BE SUITABLE FOR USE OTHER THAN AS ORIGINALLY INTENDED BY M.W. CUDE ENGINEERS LLC. ANY UNAUTHORIZED REPRODUCTION, USE, OR REDISTRIBUTION OF THIS DOCUMENT WILL BE AT THE SOLE RISK OF THE INDIVIDUAL OR ENTITY MAKING SUCH UNAUTHORIZED REPRODUCTION, USE, OR REDISTRIBUTION AND SHALL BE AT THE FULL AND SOLE RESPONSIBILITY OF SUCH INDIVIDUAL OR ENTITY. ANY AND ALL RIGHTS TO THE FULLEST EXTENT PERMITTED BY LAW.

LEGEND

- PAVEMENT GUTTER LINE
- DRIVEWAY TO BE BUILT WITH HOMEBUILDING
- STREET WASHOUT – SEE DETAIL SHEET C19
- SIDEWALK TO BE CONSTRUCTED WITH INFRASTRUCTURE
- ADA SIDEWALK CURB RAMP – SEE DETAIL SHEET C20

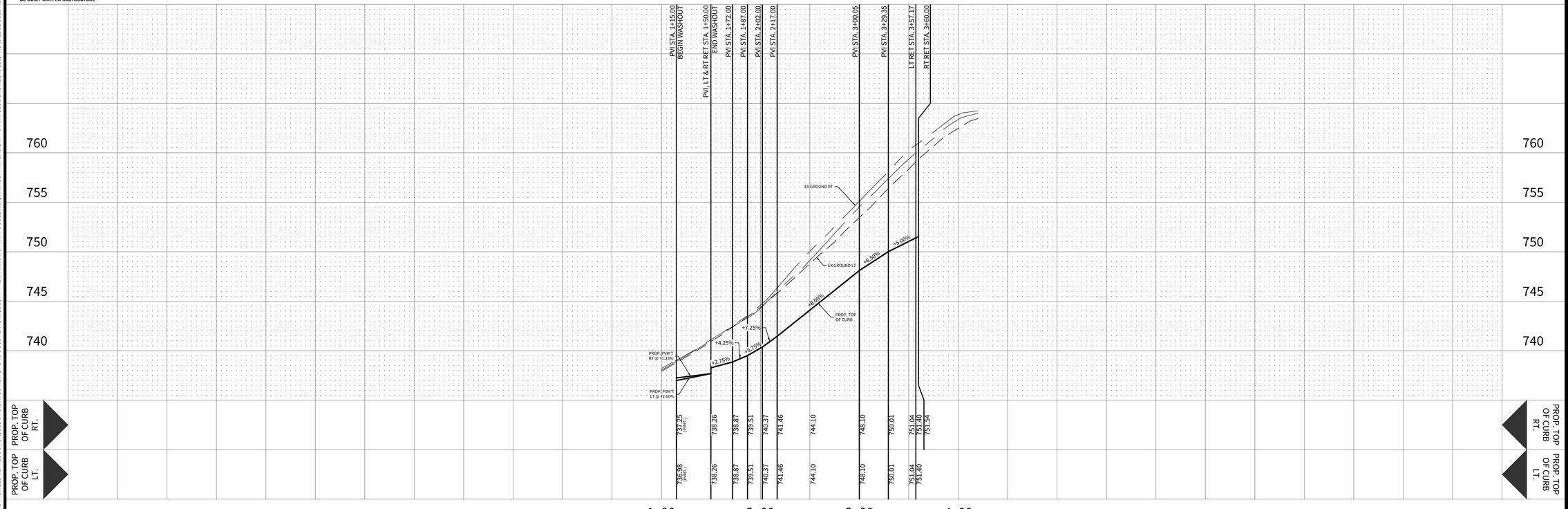
ONLY ADA RAMPS WITH A 900 SERIES OPEN SPACE WILL BE BUILT WITH INFRASTRUCTURE



HOLLY PATH

STA. 1+00.00 TO STA. 4+10.00

HORIZONTAL SCALE: 1" = 50'
VERTICAL SCALE: 1" = 5'



CUDEENGINEERS.COM

4122 Pond Hill Road, Suite 101
San Antonio, Texas 78231
P:(210) 681.2951 F: (210) 523.7112

LANTANA SUBDIVISION UNIT 1

STREET PLAN & PROFILE - HOLLY PATH

DATE
05/12/2025

PROJECT NO.
04037.003

DRAWN BY
CG/JG/LJ/TCD

CHECKED BY
XV/AL

REVISIONS

DATE	
	1.
	2.
	3.
	4.
	5.
	6.
	7.
	8.
	9.

STATE OF TEXAS
JAVIER CASTELLO
122170
LICENSED
PROFESSIONAL ENGINEER
5/12/2025

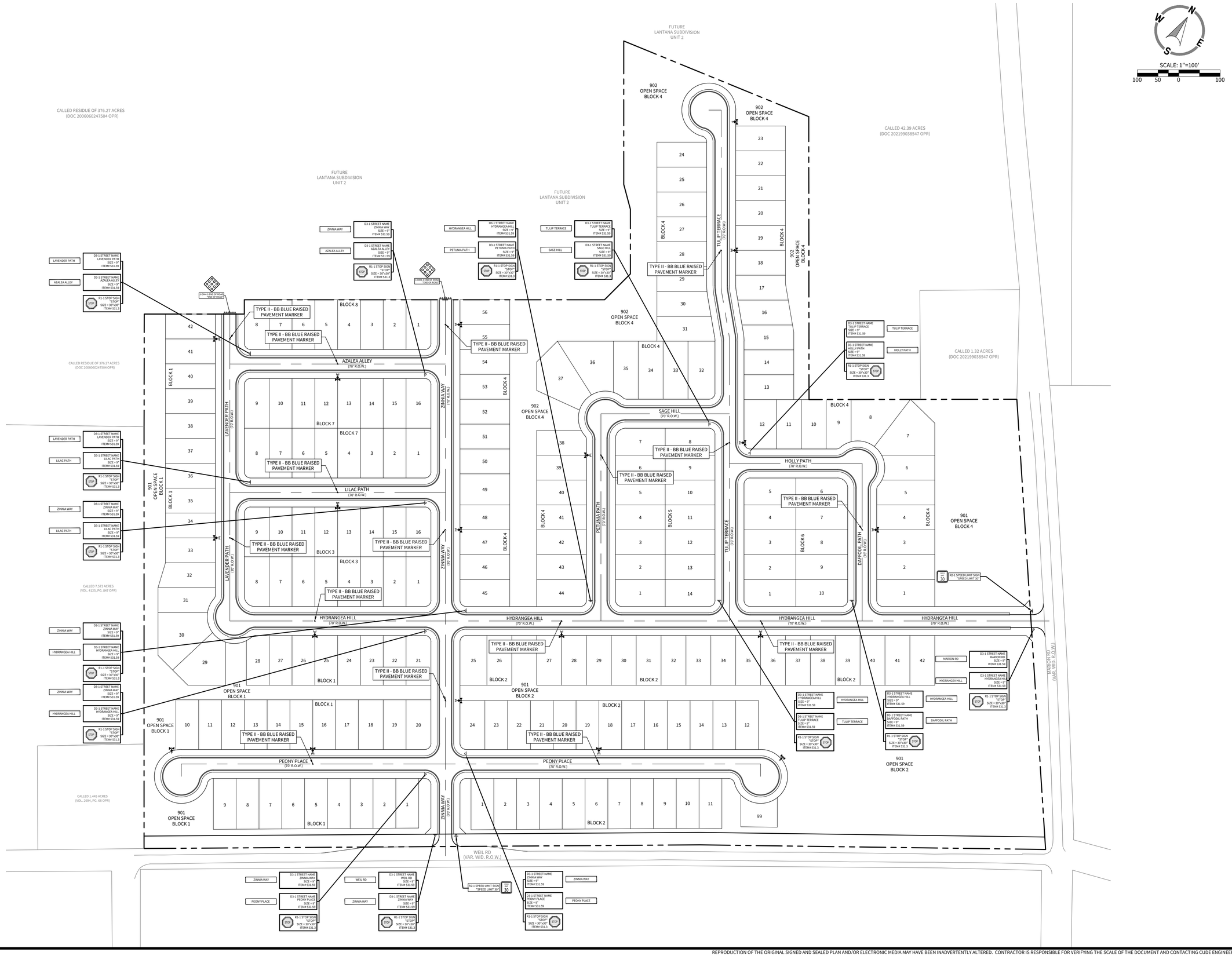
CUDE ENGINEERS
TBPE No. 455
TBPLS No. 10048500

C16

CUDEENGINEERS.COM

REPRODUCTION OF THE ORIGINAL SIGNED AND SEALED PLAN AND/OR ELECTRONIC MEDIA MAY HAVE BEEN INADVERTENTLY ALTERED. CONTRACTOR IS RESPONSIBLE FOR VERIFYING THE SCALE OF THE DOCUMENT AND CONTACTING CUDE ENGINEERS TO VERIFY DISCREPANCIES PRIOR TO CONSTRUCTION.

© 2025 M.W. CUDE ENGINEERS LLC. THIS DOCUMENT, ANY PORTION THEREOF, AND ANY ASSOCIATED COPYRIGHTS SHALL REMAIN THE PROPERTY OF M.W. CUDE ENGINEERS LLC. THIS DOCUMENT MAY NOT BE REPRODUCED, USED, OR DISTRIBUTED IN ANY FORM OR BY ANY MEANS TO ANYONE OTHER THAN THE ORIGINAL CLIENT FOR WHOM IT WAS PREPARED AND PUBLISHED BY M.W. CUDE ENGINEERS LLC, WITHOUT THE PRIOR WRITTEN CONSENT OF, AND ADAPTATION BY, M.W. CUDE ENGINEERS LLC. THIS DOCUMENT IS NOT INTENDED OR REPRESENTED TO BE SUITABLE FOR USE OTHER THAN AS ORIGINALLY INTENDED BY M.W. CUDE ENGINEERS LLC. ANY UNAUTHORIZED REUSE OF THIS DOCUMENT FOR ANY OTHER ENDEAVOR WITHOUT THE PRIOR WRITTEN CONSENT OF M.W. CUDE ENGINEERS LLC SHALL BE AT THE SOLE RISK OF THE PARTY REUSING OR MODIFYING THE DOCUMENT. ANY AND ALL LIABILITY ARISING FROM ANY UNAUTHORIZED REUSE OR MODIFICATION OF THIS DOCUMENT SHALL BE BORNE BY THE PARTY REUSING OR MODIFYING THE DOCUMENT. ANY AND ALL WAIVES TO THE FULLEST EXTENT PERMITTED BY LAW.



CUDEENGINEERS.COM

4122 Pond Hill Road, Suite 101
San Antonio, Texas 78231
P:(210) 681.2951 F: (210) 523.7112

LANTANA SUBDIVISION UNIT 1

TRAFFIC SIGNAGE PLAN

DATE
05/12/2025


PROJECT NO.
04037.003

DRAWN BY
CG/JG/LJ/TCD

CHECKED BY
XV/AL

REVISIONS

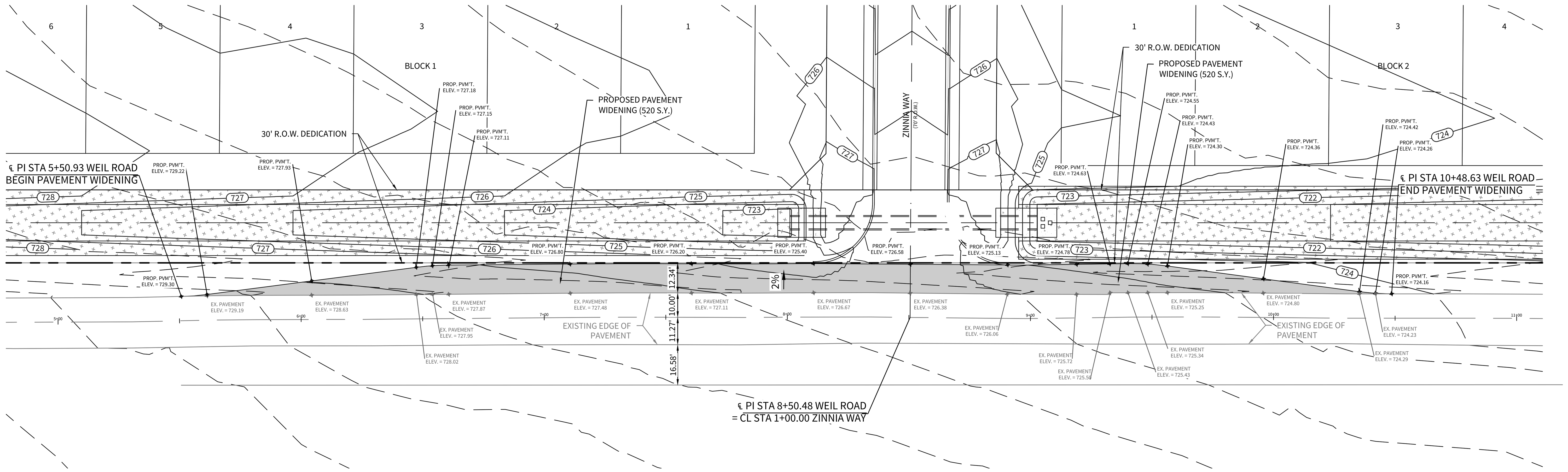
DATE	1.	2.	3.	4.	5.	6.	7.	8.	9.
A									



C17

CUDEENGINEERS.COM

REPRODUCTION OF THE ORIGINAL SIGNED AND SEALED PLAN AND/OR ELECTRONIC MEDIA MAY HAVE BEEN INADVERTENTLY ALTERED. CONTRACTOR IS RESPONSIBLE FOR VERIFYING THE SCALE OF THE DOCUMENT AND CONTACTING CUDE ENGINEERS TO VERIFY DISCREPANCIES PRIOR TO CONSTRUCTION.

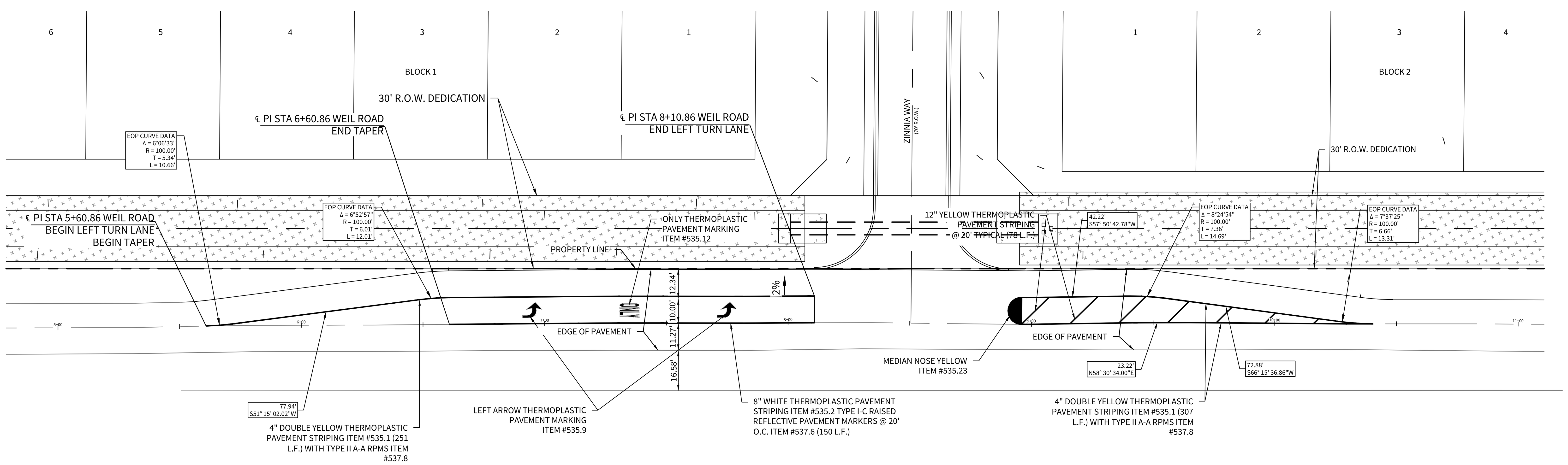


WEIL RD

EXISTING vs. PROPOSED PAVEMENT

SCALE: 1"=30'

30 15 0 30



WEIL RD

EAST BOUND LEFT TURN LANE
PROPOSED CONDITIONS STA. 5+60.86 TO STA. 8+10.86

SCALE: 1"=30'

30 15 0 30

CUDEENGINEERS.COM

CUDE ENGINEERS EST. 1980

4122 Pond Hill Road, Suite 101
San Antonio, Texas 78231
P:(210) 681.2951 F: (210) 523.7112

LANTANA SUBDIVISION UNIT 1

TURN LANE PLAN

DATE	05/12/2025
PROJECT NO.	04037.003
DRAWN BY	CG/JG/LJ/TCD
CHECKED BY	XV/AL

REVISIONS

#	DATE	REVISIONS
1.		
2.		
3.		
4.		
5.		
6.		
7.		
8.		
9.		

STATE OF TEXAS
JAVIER CASTELLO
122170
LICENSED
PROFESSIONAL ENGINEER
5/12/2025

CUDE ENGINEERS
TBPE No. 455
TBPLS No. 10048500

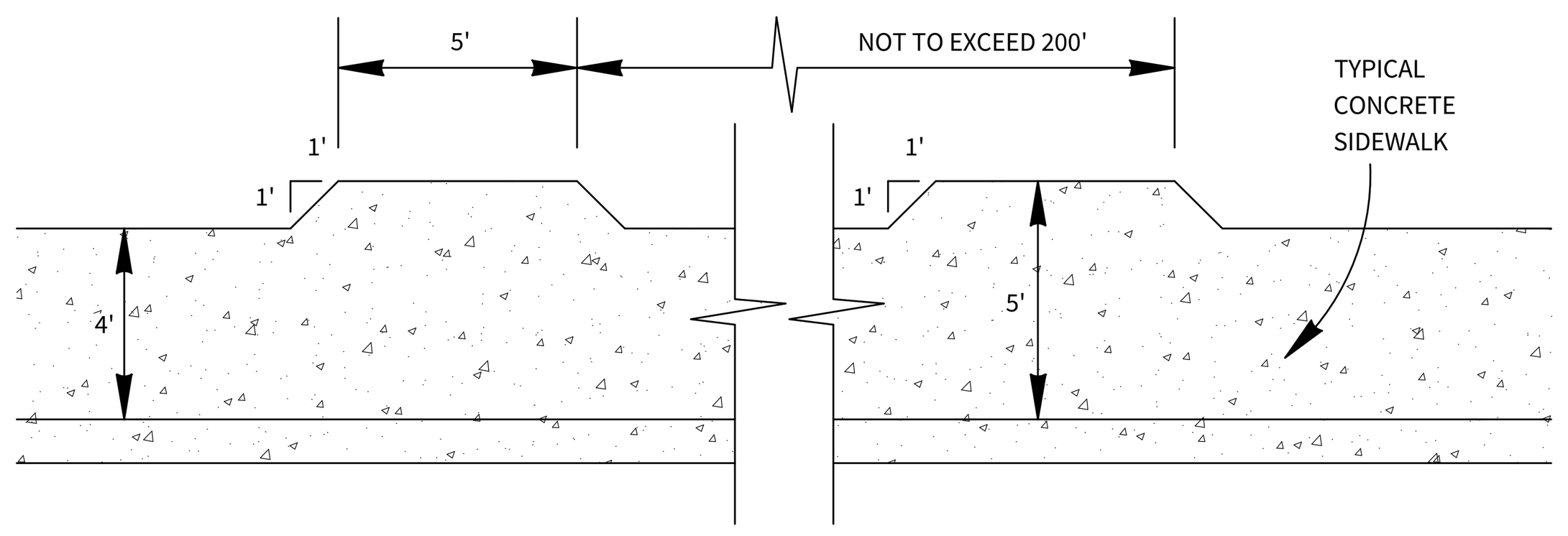
C18

CUDEENGINEERS.COM

P:\04037\003\2-DWG\4-Plans\C18 TURN LANE PLAN.dwg 2025/05/12 1:42pm tduano

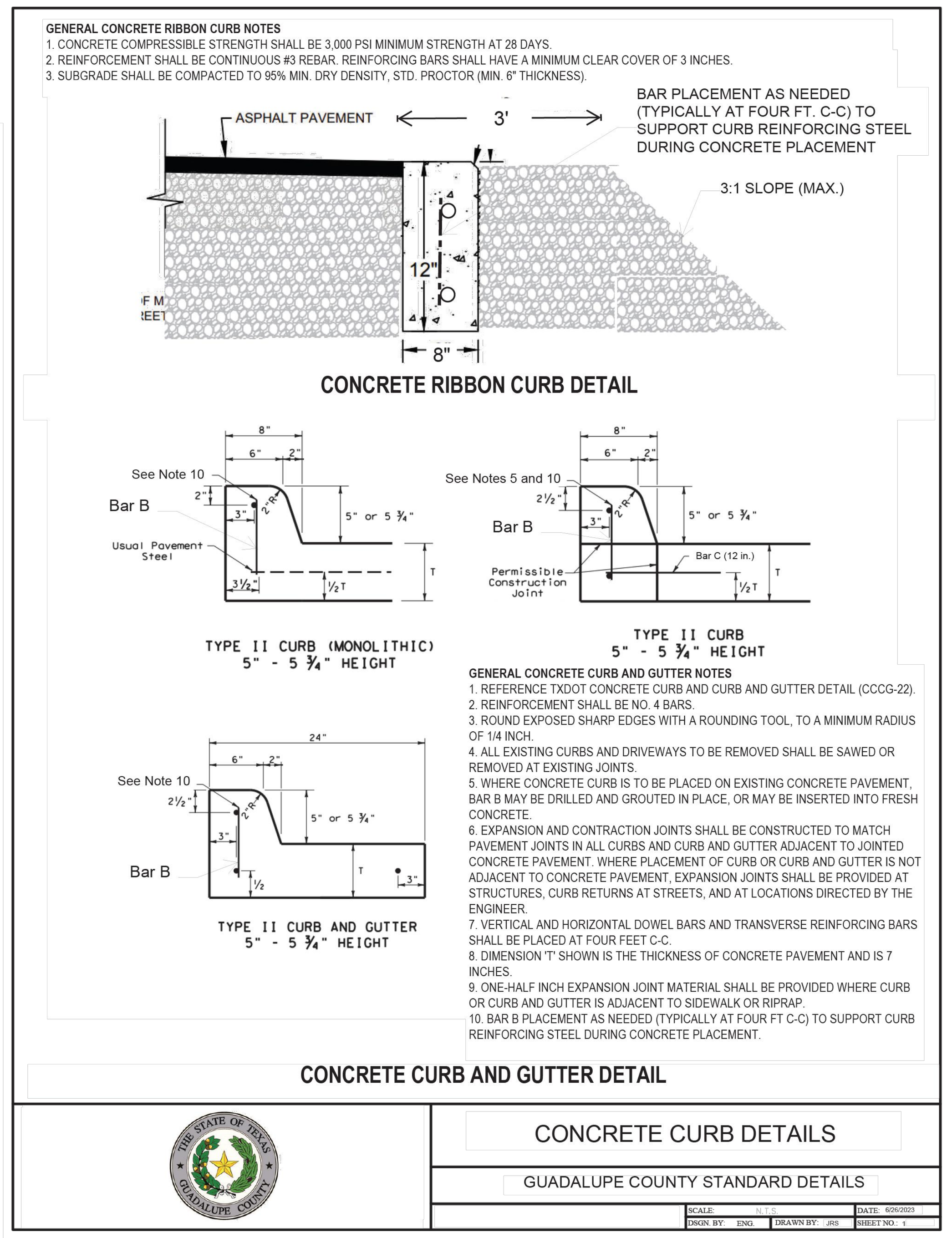
© 2025 M.W. CUDE ENGINEERS LLC - THIS DOCUMENT, ANY PORTION THEREOF, AND ANY ASSOCIATED COPYRIGHTS SHALL REMAIN THE PROPERTY OF M.W. CUDE ENGINEERS LLC. THIS DOCUMENT MAY NOT BE REPRODUCED, USED, OR DISTRIBUTED IN ANY FORM OR BY ANY MEANS TO ANYONE FOR ANY OTHER ENDEAVOR WITHOUT THE PRIOR WRITTEN CONSENT OF, AND ADAPTATION BY, M.W. CUDE ENGINEERS LLC. THIS DOCUMENT IS NOT INTENDED OR REPRESENTED TO BE SUITABLE FOR USE OTHER THAN AS ORIGINALLY INTENDED BY M.W. CUDE ENGINEERS LLC AND ANY UNAUTHORIZED REPRODUCTION, USE OR DISTRIBUTION OF SAID DOCUMENTS WILL BE AT THE INFRINGING PARTY'S SOLE RISK, WITHOUT ANY LIABILITY TO M.W. CUDE ENGINEERS LLC, AND WILL BE USED AGAINST ANY AND ALL PARTIES TO THE FULLEST EXTENT PERMITTED BY LAW.

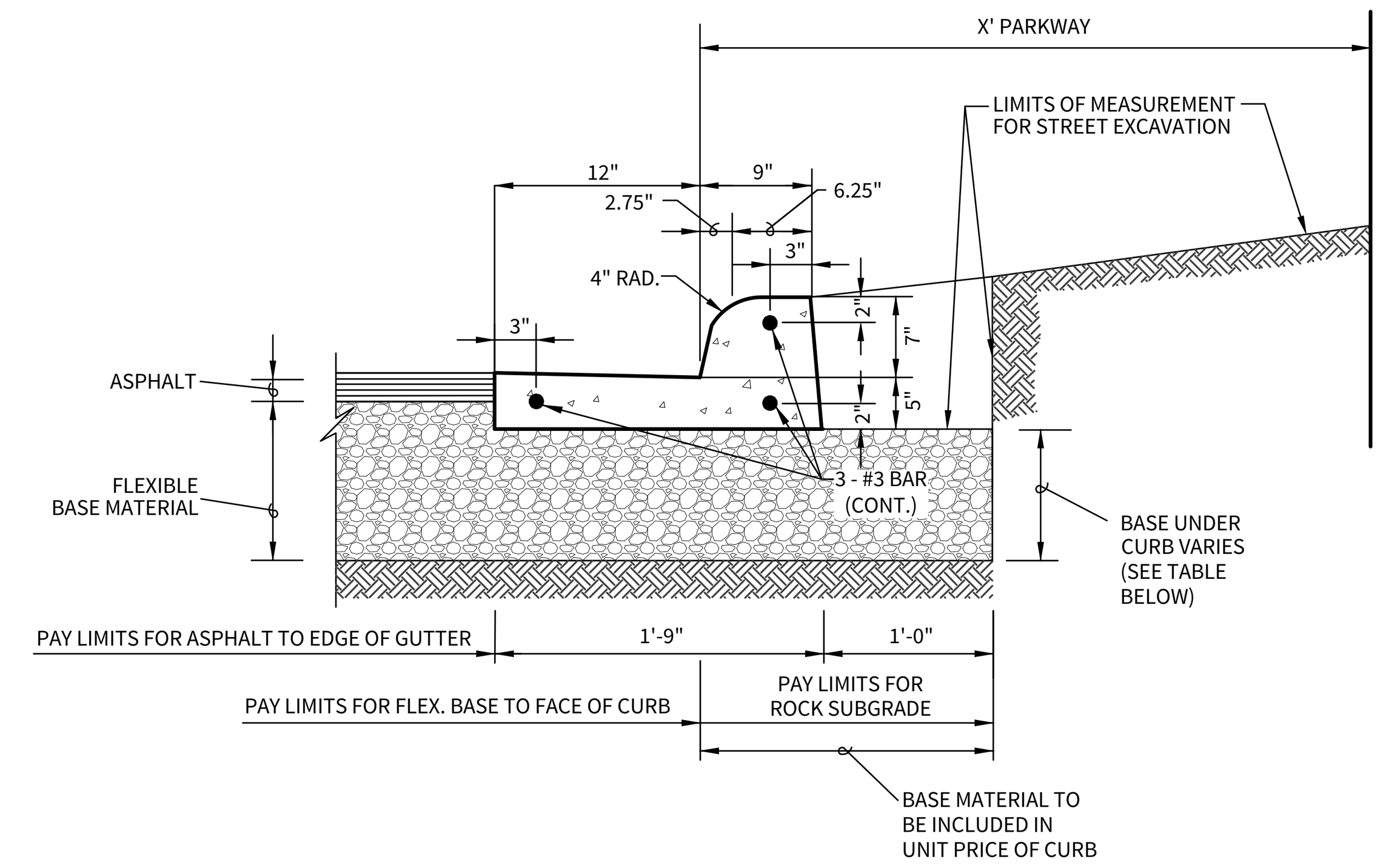
REPRODUCTION OF THE ORIGINAL SIGNED AND SEALED PLAN AND/OR ELECTRONIC MEDIA MAY HAVE BEEN INADVERTENTLY ALTERED. CONTRACTOR IS RESPONSIBLE FOR VERIFYING THE SCALE OF THE DOCUMENT AND CONTACTING CUDE ENGINEERS TO VERIFY DISCREPANCIES PRIOR TO CONSTRUCTION.



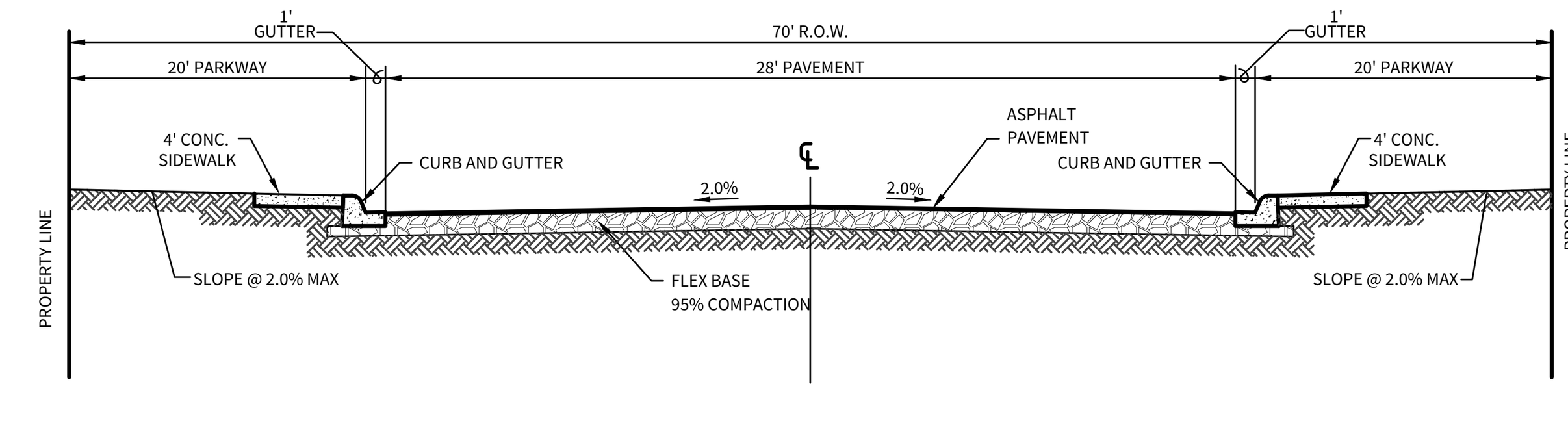
SIDEWALK PASSING SPACE

1. FOR LOCAL TYPE "A" STREETS, SIDEWALKS SHALL HAVE A MINIMUM UNOBSTRUCTED WIDTH OF 4' AND IF SEPARATED FROM THE CURB, THE SIDEWALK SHALL BE LOCATED A MINIMUM OF 3' FROM THE BACK OF CURB.
2. SIDEWALKS LESS THAN 5 FEET IN WIDTH SHALL BE PROVIDED WITH A PASSING SPACE AT A MAXIMUM SPACING OF 200 FEET.



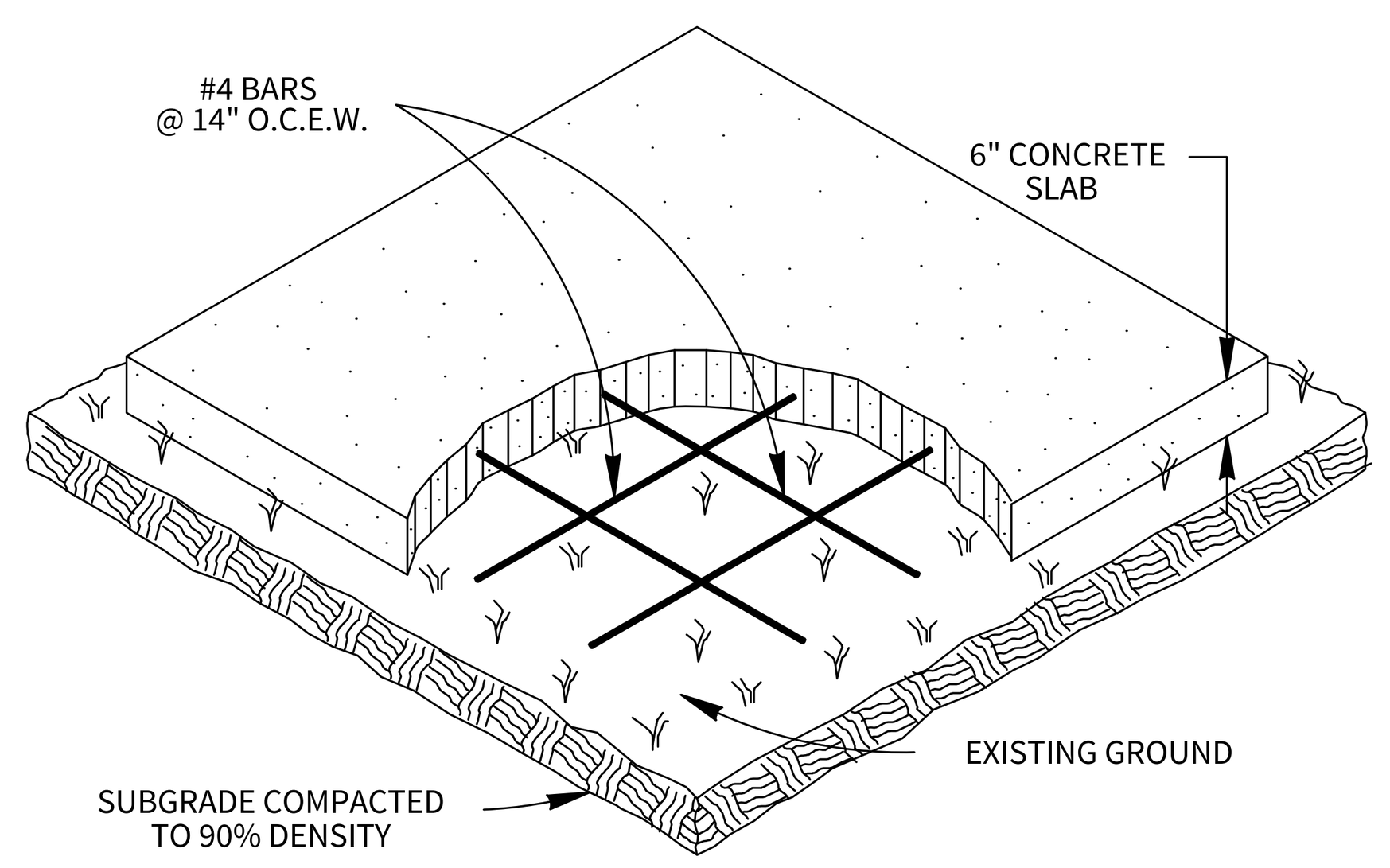


STREET CURB & GUTTER DETAIL



LOCAL 'A' STREET CROSS-SECTION (70' R.O.W.)

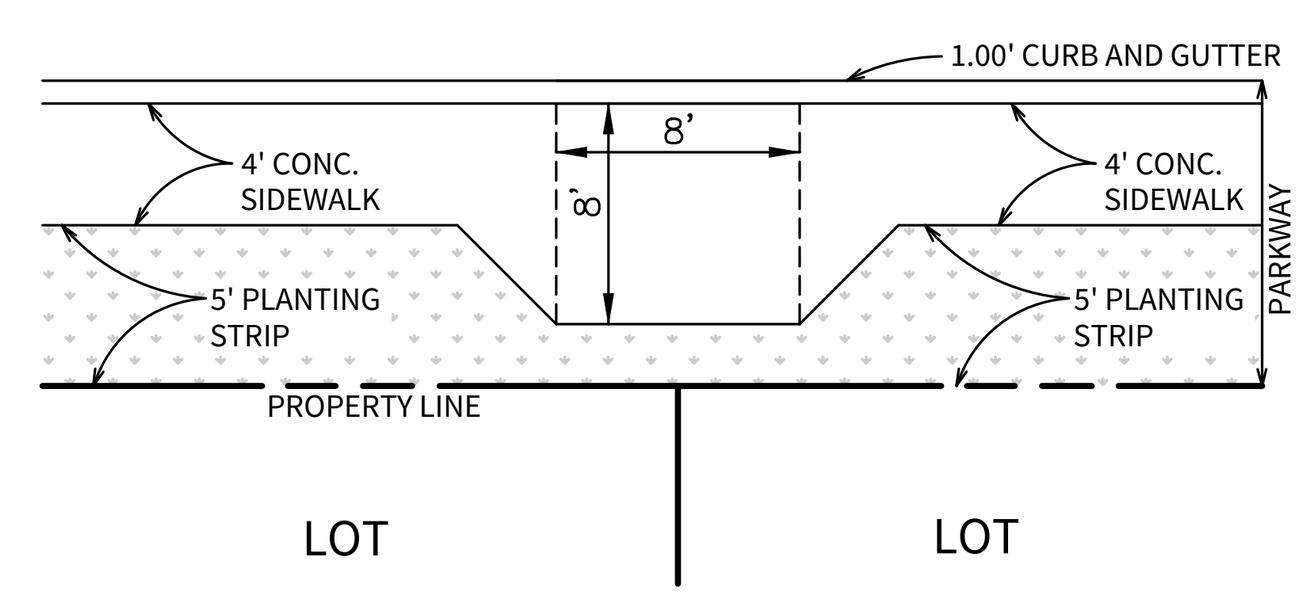
N.T.S.



MAIL BOX PAD NOTE:

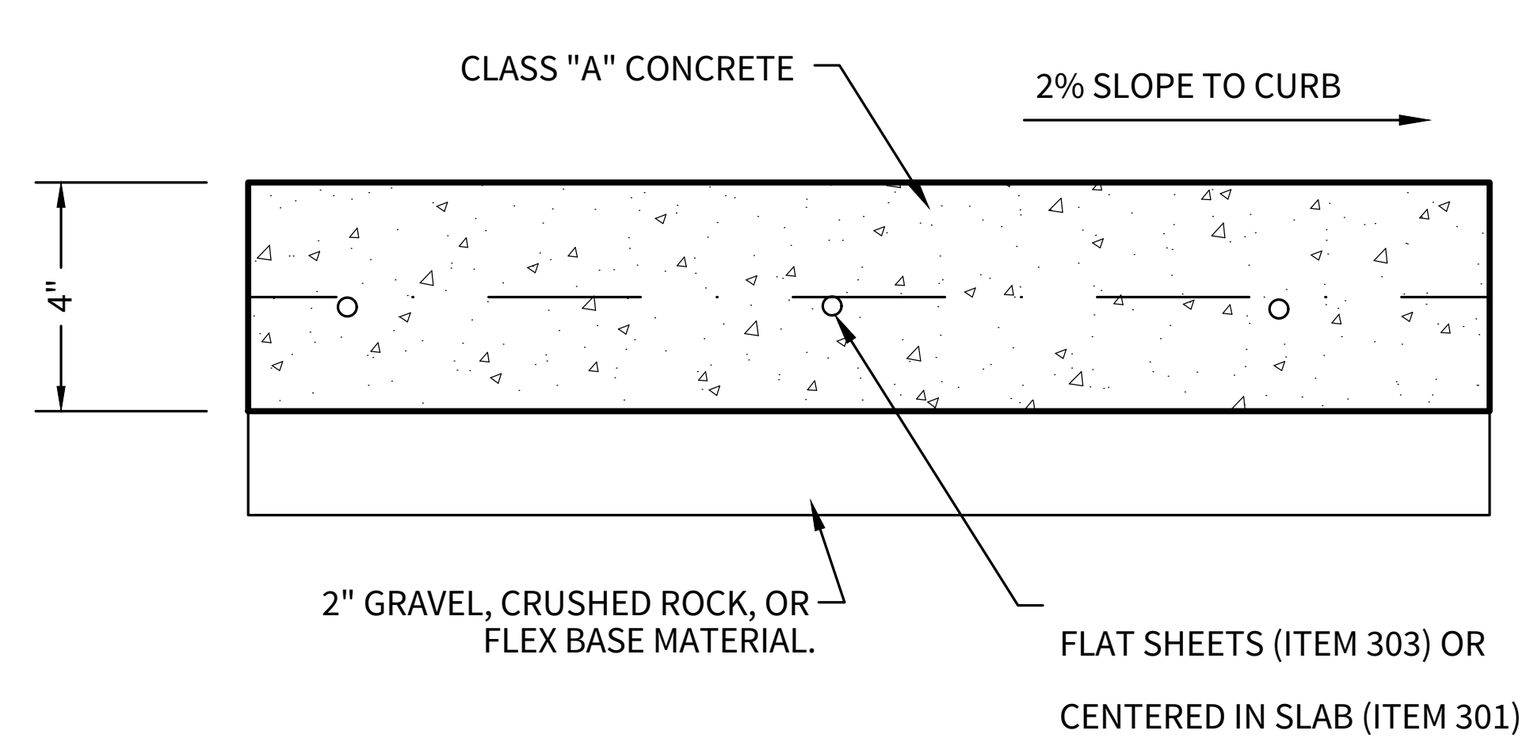
1. THE CONTRACTOR WILL CONSTRUCT SLABS FOR "TEMPORARY MAIL BOX COLLECTION PAD" FOR THE UNITED STATES POSTAL SERVICE WITH LOCATIONS AND SIZES SPECIFIED BY THE CITY ENGINEER DURING CONSTRUCTION.
2. THE CONSTRUCTION OF SLABS SHALL CONFORM TO ITEM 513 "REMOVING AND RELOCATING MAILBOXES".
3. PAYMENT WILL BE MADE UNDER ITEM 513.2 "COMMUNITY MAILBOX SLAB - PER SQUARE YARD".
4. UNIT PRICE WILL INCLUDE REMOVAL OF "TEMPORARY MAIL BOX COLLECTION PAD" SLABS AT THE END OF THE PROJECT. NO SEPARATE PAY ITEM.

COMMUNITY MAIL BOX SLAB

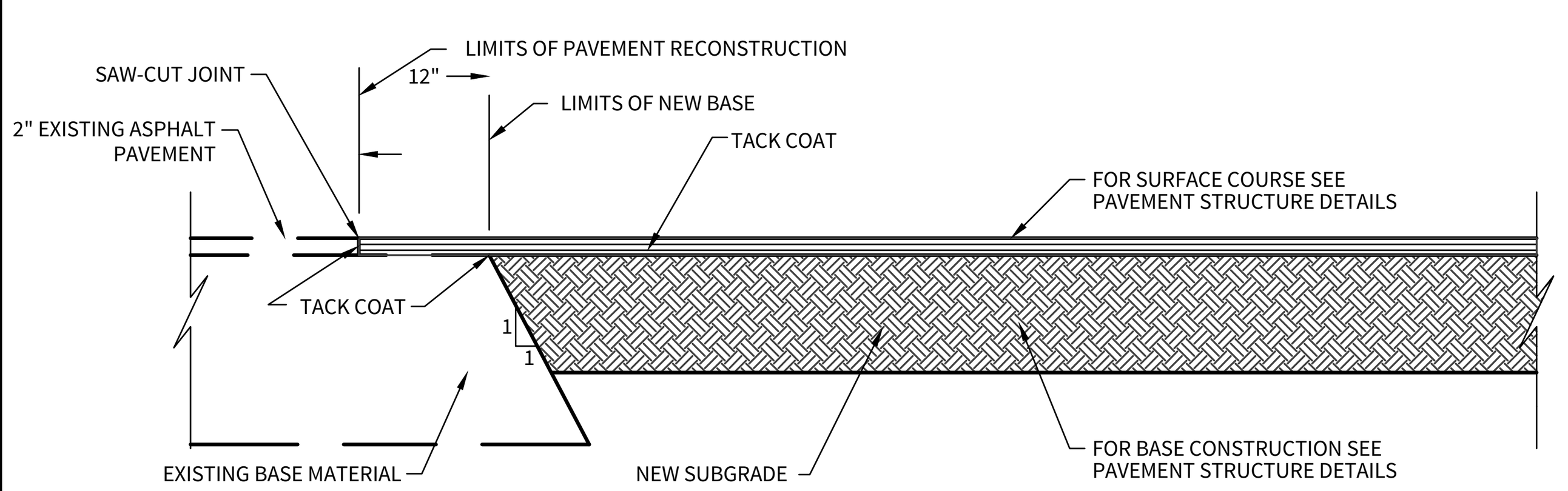


MAILBOX PAD DETAIL

N.T.S.

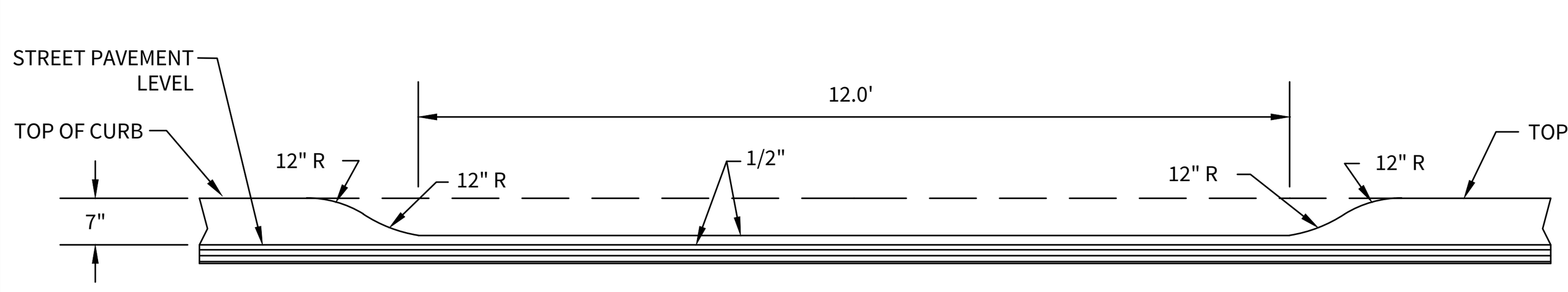


CONCRETE SIDEWALK

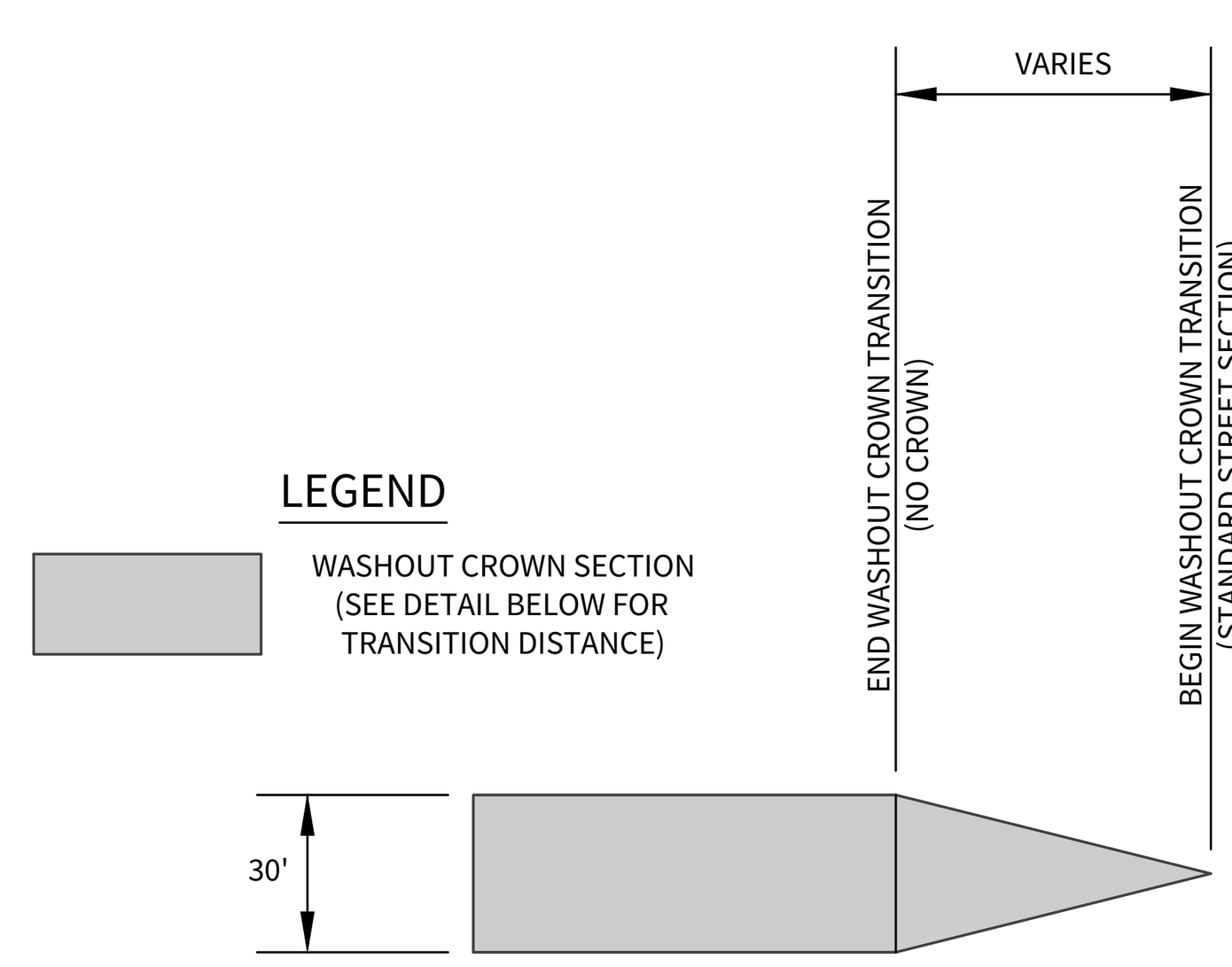


PAVEMENT JUNCTION DETAILS

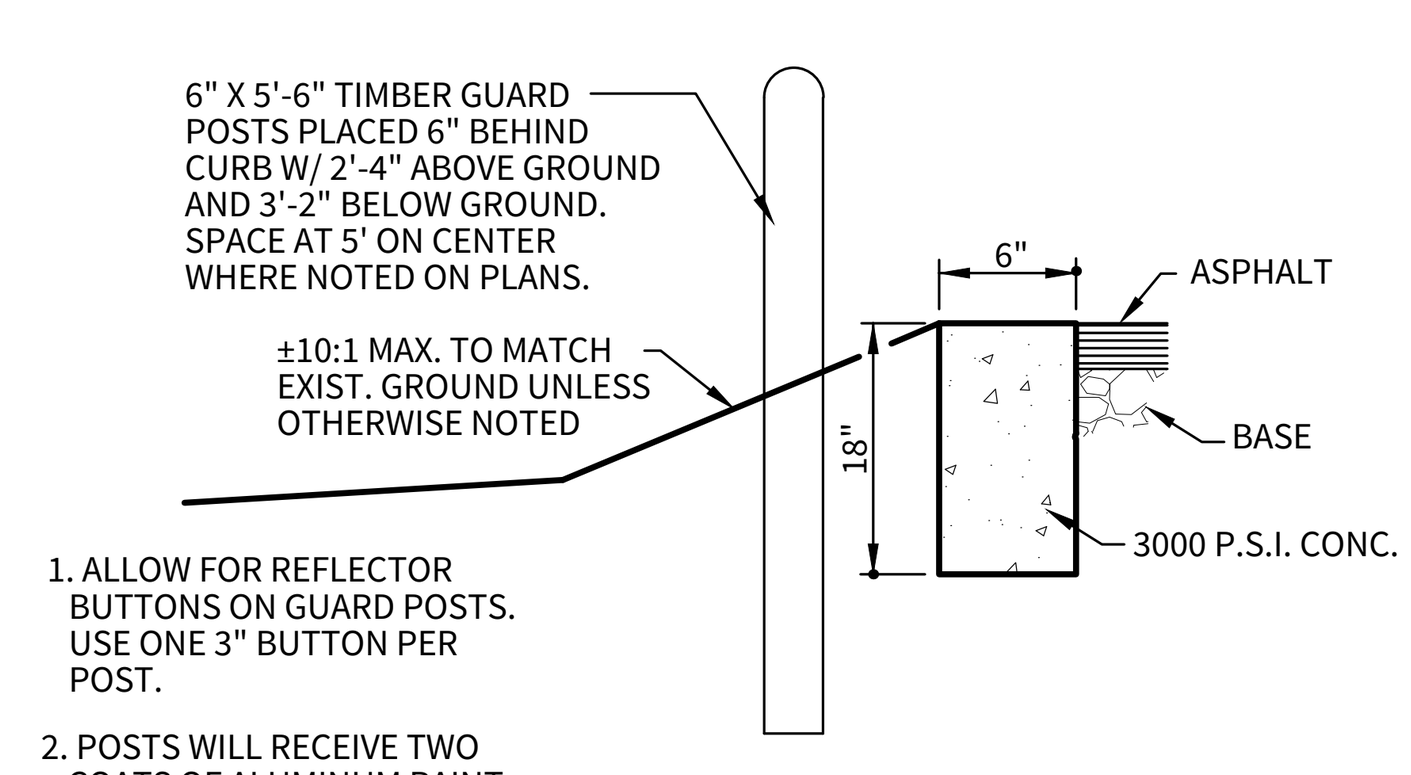
N.T.S.



TYPICAL DRIVEWAY CUT SECTION

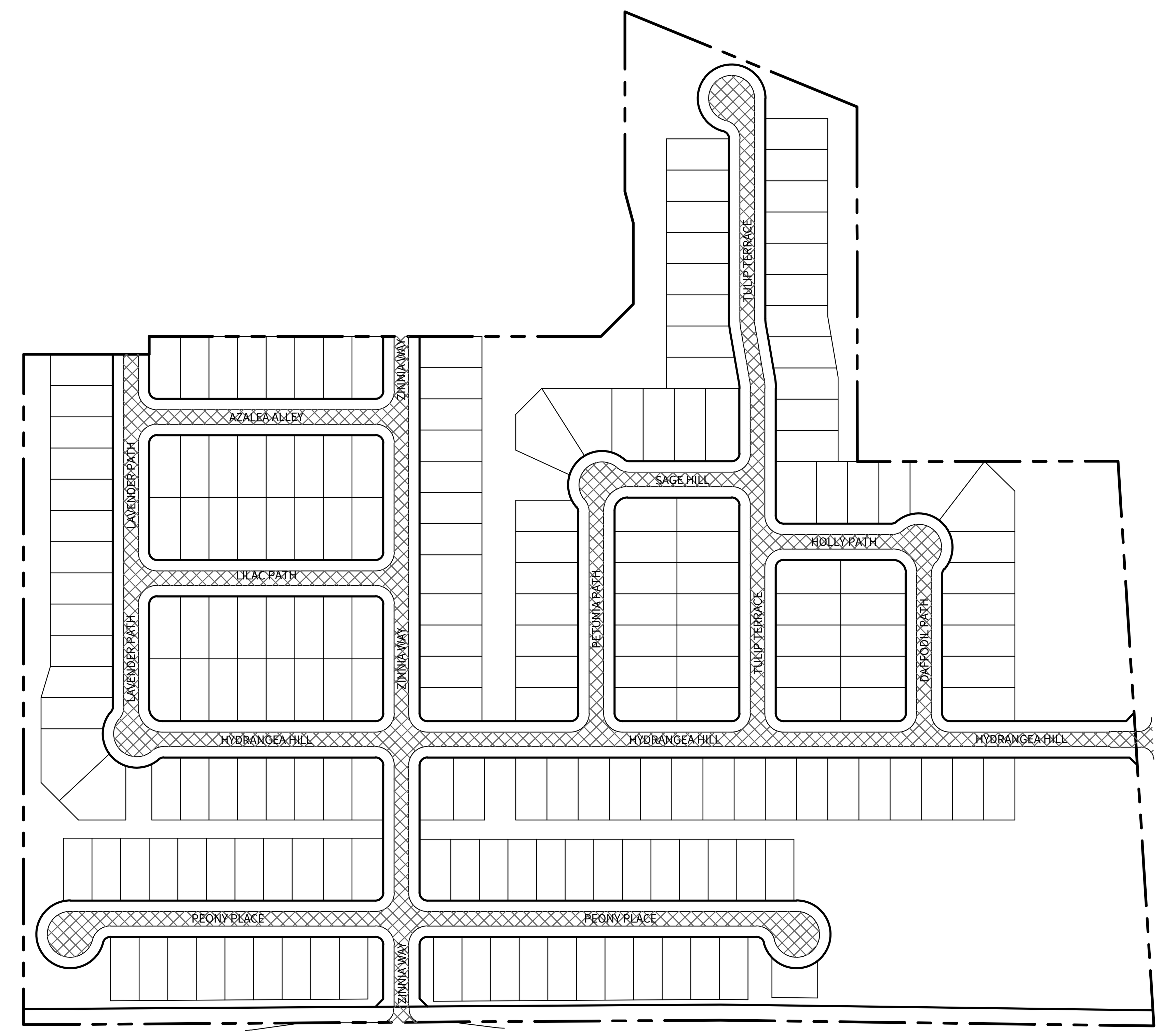


WASHOUT CROWN TRANSITION DETAIL



1. ALLOW FOR REFLECTOR BUTTONS ON GUARD POSTS. USE ONE 3" BUTTON PER POST.
2. POSTS WILL RECEIVE TWO COATS OF ALUMINUM PAINT.

HEADER CURB & BOLLARD DETAIL



NOTES:

1. PAVEMENT DESIGN THICKNESS BASED ON GEOTECHNICAL REPORT. SEE TABLE FOR STRUCTURAL NUMBER CALCULATION. REFERENCE PROJECT GEOTECHNICAL REPORT AND PROJECT SPECIFICATIONS FOR ADDITIONAL REQUIREMENTS AND ALTERNATE PAVEMENT SECTIONS. (SEE GEOTECH REPORT BY TERRADYNE, PROJECT NO. A241069-R1, DATED 05/29/24)
2. ANY AREAS OF CLAY ENCOUNTERED DURING CONSTRUCTION SHALL BE REMOVED DOWN TO THE WEATHERED/FRIABLE MARLSTONE/LIMESTONE AND PROPERLY BACKFILLED WITH MARLSTONE/LIMESTONE MILLINGS HAVING A CBR VALUE DETERMINED BY THE GEOTECHNICAL ENGINEER.
3. A GEOTECHNICAL ENGINEERING REPRESENTATIVE SHALL BE RETAINED TO: (1) OBSERVE THE SITE PREPARATION AND SUBGRADE OPERATIONS. (2) EVALUATE THE ACTUAL SUBGRADE MATERIAL CLASSIFICATION; AND (3) VERIFY THAT RECOMMENDATIONS ARE FOLLOWED. THE ACTUAL SUBGRADE CONDITION AT A PARTICULAR LOCATION WILL NEED TO BE EVALUATED DURING CONSTRUCTION ONCE THE SUBGRADE IS CUT/FILLED TO THE PROPER GRADE.
4. CONTRACTOR SHALL BE RESPONSIBLE FOR COORDINATING MATERIAL TESTING. TESTING TO BE PAID BY OWNER.
5. CONTRACTOR MAY LEAVE VERTICAL CUT BANKS AT R.O.W. LINE AND MEDIANS PROVIDED PROJECT GEOTECHNICAL ENGINEER DETERMINES ROCK IS COMPETENT TO STAND ON ITS OWN.
6. IF ALTERNATE PAVEMENT SECTION CHOSEN, CITY OF MARION SHALL BE PROVIDED WITH REVISED CONSTRUCTION PLANS INDICATING SELECTED PAVEMENT DESIGN PRIOR TO CONSTRUCTION.
7. PAVEMENT SECTIONS ARE SUBJECT TO CHANGE DUE TO RETESTING OF SOIL AFTER STREET EXCAVATION HAS BEEN DONE TO TOP OF CURB.
8. CONTRACTOR SHALL CONTACT ENGINEER 48 HRS IN ADVANCE FOR FIELD OBSERVATION DURING STREET CONSTRUCTION. CONTRACTOR WILL BE REQUIRED TO CONTACT ENGINEER FOR INSPECTION OF THE SUBGRADE, BASE, ASPHALT, AND CURB.
9. GENERAL FILL MATERIALS SHOULD CONSIST OF ONSITE SOILS OR CLEAN IMPORTED FILL SOILS WITH EQUAL OR BETTER CBR CHARACTERISTICS TO THE ONSITE SOILS. GENERAL FILL MATERIAL SHOULD BE CLEAN AND FREE OF ANY VEGETATION ROOTS, ORGANIC MATERIALS, TRASH OR GARBAGE, CONSTRUCTION DEBRIS, OR OTHER DELETERIOUS MATERIALS AND SHOULD CONTAIN NO LARGER THAT THREE (3) INCHES IN MAXIMUM DIMENSION.

PAVEMENT DESIGN SCHEMATIC

NOTE:
1. REFERENCE GEOTECHNICAL REPORT (A241069-R1) FOR BORING INFORMATION AND CBR LOCATIONS

LEGEND:

TYPICAL "RESIDENTIAL LOCAL 'A' STREET"

STREET TYPE	HMAC TYPE "D"	HMAC TYPE "C"	AGGREGATE BASE	LIME TREATED SUBGRADE (44 LB/SY)	BASE UNDER CURB	STRUCTURAL NUMBER
RESIDENTIAL LOCAL 'A' STREET	2.0"	-----	8.0"	8.0"	8.0"	4.06

STREET PAVEMENT DESIGN OPTIONS

1. SUBGRADE – GEOTECH ENGINEER WILL BE PRESENT TO DETERMINE IF NATIVE MARL/ROCK SUBGRADE IS SUFFICIENT FOR PAVEMENT SECTION LISTED ABOVE.
2. CONTRACTOR SHALL APPLY CLAY SUBGRADE PAVEMENT SECTION (SEE GEOTECH REPORT BY TERRADYNE PROJECT NO. A241069-R1, DATED 05/29/24) IF GEOTECH ENGINEER DETERMINES NATIVE MARL/ROCK IS NOT SUFFICIENT. IF LIME TREATMENT IS REPLACED BY NATIVE MARL/ROCK, CITY OF MARION PUBLIC WORKS WILL BE INFORMED OF ALL CHANGES. REVISIONS WILL BE SUBMITTED INDICATING WHERE LIME TREATMENT WAS USED, ALONG WITH STATIONING. CONTRACTOR TO REVIEW GEOTECH RECOMMENDATIONS PRIOR TO FINAL SUBGRADE PREPARATION.
3. FILL MATERIAL – CONTRACTOR SHALL OVER-EXCAVATE STREET SUBGRADE AREAS CONTAINING SOILS HAVING A PLASTICITY INDEX GREATER THAN 20 AND REPLACE A MINIMUM OF 8" OF SUBGRADE WITH ON-SITE LIMESTONE MILLINGS THAT HAVE A PLASTICITY INDEX OF LESS THAN 20 OR USE FILL MATERIAL FROM AREAS OF SIMILAR SUBGRADE MATERIAL FOR ROADWAY EMBANKMENTS. GEOTECHNICAL ENGINEER WILL BE PRESENT AT THE TIME OF SUBGRADE PREPARATION TO DETERMINE THE EXTENTS OF APPLICABLE PAVEMENT SECTIONS BASED ON FINAL SUBGRADE.

DETAILS ON THIS DRAWING ARE NOT TO SCALE

© 2025 M.W. CUDE ENGINEERS LLC - THIS DOCUMENT, ANY PORTION THEREOF, AND ANY ASSOCIATED COPYRIGHTS SHALL REMAIN THE PROPERTY OF M.W. CUDE ENGINEERS LLC. THIS DOCUMENT MAY NOT BE REPRODUCED, USED, OR DISTRIBUTED IN ANY FORM OR BY ANY MEANS TO ANYONE FOR ANY OTHER ENDEAVOR WITHOUT THE PRIOR WRITTEN CONSENT OF, AND ADAPTATION BY, M.W. CUDE ENGINEERS LLC. THIS DOCUMENT IS NOT INTENDED OR REPRESENTED TO BE SUITABLE FOR USE OTHER THAN AS ORIGINALLY INTENDED BY M.W. CUDE ENGINEERS LLC AND ANY UNAUTHORIZED REPRODUCTION, USE OR DISTRIBUTION OF SAID DOCUMENTS WILL BE AT THE INFRINGING PARTY'S SOLE RISK, WITHOUT ANY LIABILITY TO M.W. CUDE ENGINEERS LLC, AND WILL BE USED AGAINST ANY AND ALL PARTIES TO THE FULLEST EXTENT PERMITTED BY LAW.

REPRODUCTION OF THE ORIGINAL SIGNED AND SEALED PLAN AND/OR ELECTRONIC MEDIA MAY HAVE BEEN INADVERTENTLY ALTERED. CONTRACTOR IS RESPONSIBLE FOR VERIFYING THE SCALE OF THE DOCUMENT AND CONTACTING CUDE ENGINEERS TO VERIFY DISCREPANCIES PRIOR TO CONSTRUCTION.

CUDEENGINEERS.COM
CUDE ENGINEERS EST. 1980
4122 Pond Hill Road, Suite 101
San Antonio, Texas 78231
P:(210) 681.2951 F: (210) 523.7112

LANTANA SUBDIVISION UNIT 1

STANDARD STREET DETAILS

DATE
05/12/2025

PROJECT NO.
04037.003

DRAWN BY
CG/JG/LJ/TCD

CHECKED BY
XV/AL

REVISIONS

DATE

1. 2. 3. 4. 5. 6. 7. 8. 9.

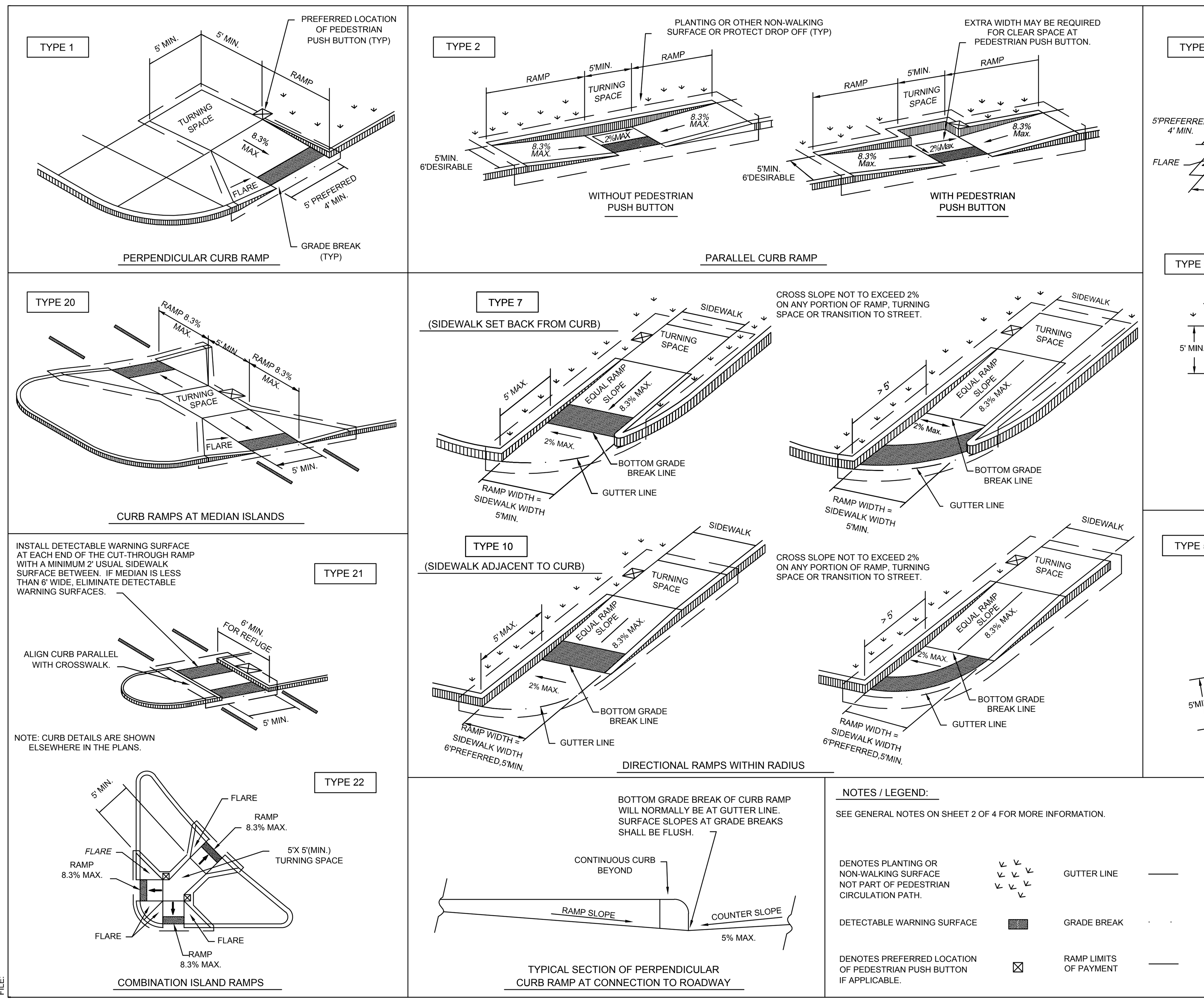


CUDE ENGINEERS
TBPE No. 455
TBPLS No. 10048500

C19

CUDEENGINEERS.COM

P:\04037\003\2-DWG\4-Plans\C19 STANDARD STREET DETAILS.dwg 2025/05/12 2:38pm tduano



DISCLAIMER:
The use of this standard is governed by the "Texas Engineering Practice Act". No warranty of any kind is made by TxDOT for any purpose whatsoever. TxDOT assumes no responsibility for the conversion of this standard to other formats or for incorrect results or damages resulting from its use.

SHEET 1 OF 4

Texas Department of Transportation — Design Division Standard

PEDESTRIAN FACILITIES
CURB RAMPS

PED-18

FILE: ped18	DN: TxDOT	DW: VP	CK: KM	CK: PK & JG
©TxDOT: MARCH,2002	CONT	SECT	JOB	HIGHWAY
REVISIONS: REVISED 08,2005 REVISED 06,2012 REVISED 01,2018	DIST	COUNTY		SHEET NO.

DATE:
FILE:

GENERAL NOTES

CURB RAMPS

1. Install a curb ramp or blended transition at each pedestrian street crossing.
2. All slopes shown are maximum allowable. Cross slopes of 1.5% and lesser running should be used. Adjust curb ramp length or grade of approach sidewalks as directed.
3. Maximum allowable cross slope on sidewalk and curb ramp surfaces is 2%.
4. The minimum sidewalk width is 5'. Where the sidewalk is adjacent to the back of curb, a 6' sidewalk width is desirable. Where a 5' sidewalk cannot be provided due to site constraints, sidewalk width may be reduced to 4' for short distances. 5'x 5' passing areas at intervals not to exceed 200' are required.
5. Turning Spaces shall be 5'x 5' minimum. Cross slope shall be maximum 2%.
6. Clear space at the bottom of curb ramps shall be a minimum of 4'x 4' wholly contained within the crosswalk and wholly outside the parallel vehicular travel path.
7. Provide flared sides where the pedestrian circulation path crosses the curb ramp. Flared sides shall be sloped at 10% maximum, measured parallel to the curb. Returned curbs may be used only where pedestrians would not normally walk across the ramp, either because the adjacent surface is planted, substantially obstructed, or otherwise protected.
8. Additional information on curb ramp location, design, light reflective value and texture may be found in the latest draft of the Proposed Guidelines for Pedestrian Facilities in the Public Right of Way (PROWAG) as published by the U.S. Architectural and Transportation Barriers Compliance Board (Access Board).
9. To serve as a pedestrian refuge area, the median should be a minimum of 6' wide, measured from back of curbs. Medians should be designed to provide accessible passage over or through them.
10. Small channelization islands, which do not provide a minimum 5'x 5' landing at the top of curb ramps, shall be cut through level with the surface of the street.
11. Crosswalk dimensions, crosswalk markings and stop bar locations shall be as shown elsewhere in the plans. At intersections where crosswalk markings are not required, curb ramps shall align with theoretical crosswalks unless otherwise directed.
12. Provide curb ramps to connect the pedestrian access route at each pedestrian street crossing. Handrails are not required on curb ramps.
13. Curb ramps and landings shall be constructed and paid for in accordance with Item 531 "Sidewalks".
14. Place concrete at a minimum depth of 5" for ramps, flares and landings, unless otherwise directed.
15. Furnish and install No. 3 reinforcing steel bars at 18" o.c. both ways, unless otherwise directed.
16. Provide a smooth transition where the curb ramps connect to the street.
17. Curbs shown on sheet 1 within the limits of payment are considered part of the curb ramp for payment, whether it is concrete curb, gutter, or combined curb and gutter.
18. Existing features that comply with applicalble standards may remain in place unless otherwise shown on the plans.

DETECTABLE WARNING MATERIAL

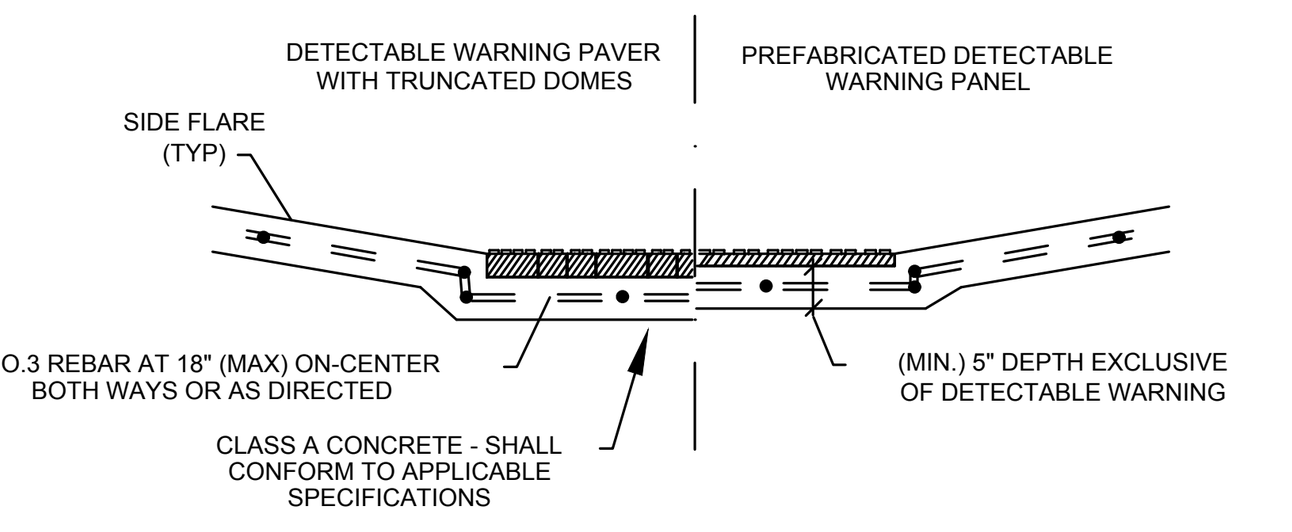
19. Curb ramps must contain a detectable warning surface that consists of raised truncated domes complying with PROWAG. The surface must contrast visually with adjoining surfaces, including side flares. Furnish and install an approved cast-in-place dark brown or dark red detectable warning surface material adjacent to uncolored concrete, unless specified elsewhere in the plans.
20. Detectable Warning Materials must meet TxDOT Departmental Materials Specification DMS 4350 and be listed on the Material Producer List. Install products in accordance with manufacturer's specifications.
21. Detectable warning surfaces must be firm, stable and slip resistant.
22. Detectable warning surfaces shall be a minimum of 24 inches in depth in the direction of pedestrian travel, and extend the full width of the curb ramp or landing where the pedestrian access route enters the street.
23. Detectable warning surfaces shall be located so that the edge nearest the curb line is at the back of curb and neither end of that edge is greater than 5 feet from the back of curb. Detectable warning surfaces may be curved along the corner radius.
24. Shaded areas on Sheet 1 of 4 indicate the approximate location for the detectable warning surface for each curb ramp type.

DETECTABLE WARNING PAVERS (IF USED)

25. Furnish detectable warning paver units meeting all requirements of ASTM C-936, C-33. Lay in a two by two unit basket weave pattern or as directed.
26. Lay full-size units first followed by closure units consisting of at least 25 percent (25%) of a full unit. Cut detectable warning paver units using a power saw.

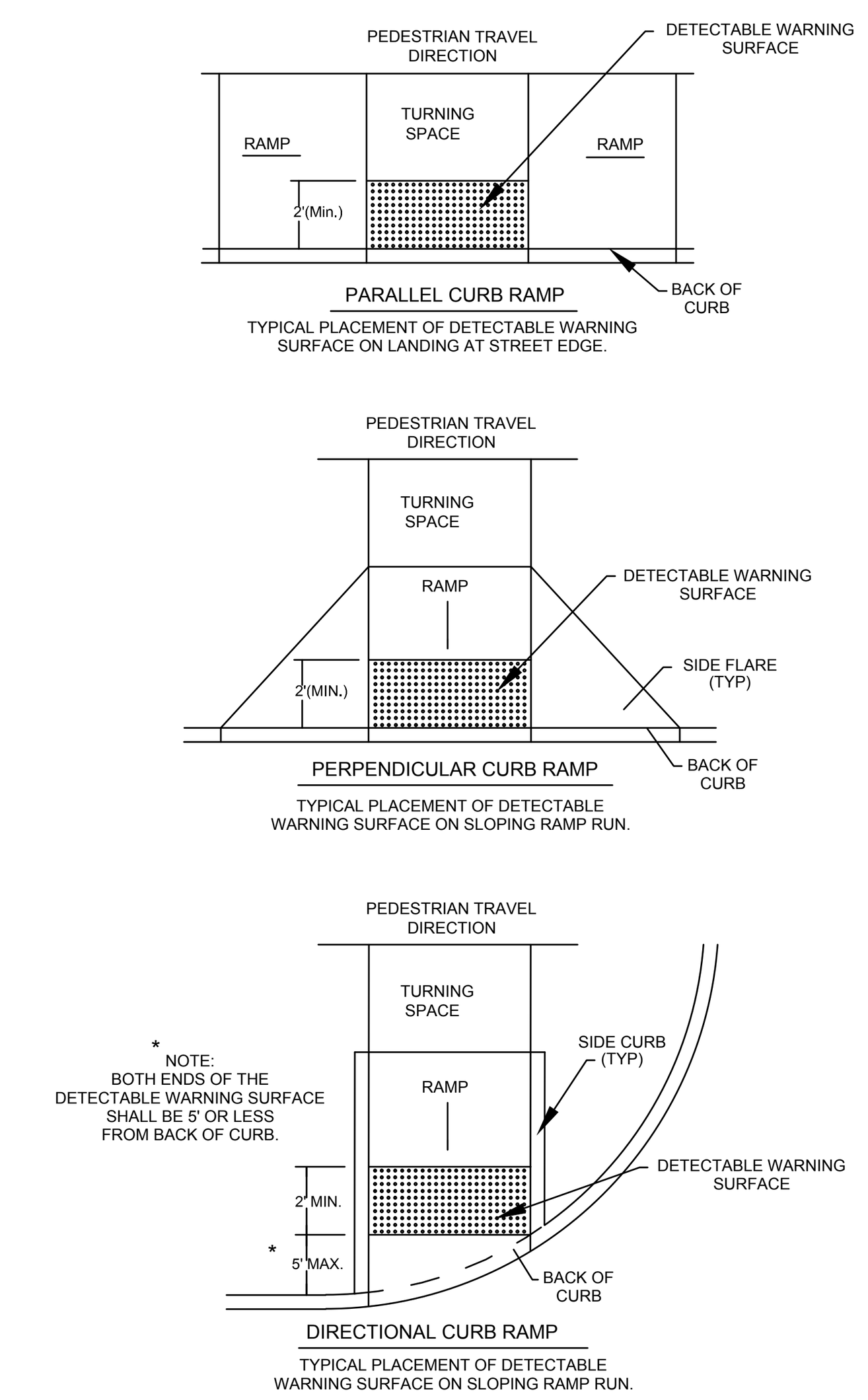
SIDEWALKS

27. Provide clear ground space at operable parts, including pedestrian push buttons. Operable parts shall be placed within unobstructed reach range specified in PROWAG section R406.
28. Place traffic signal or illumination poles, ground boxes, controller boxes, signs, drainage facilities and other items so as not to obstruct the pedestrian access route or clear ground space.
29. Street grades and cross slopes shall be as shown elsewhere in the plans.
30. Changes in level greater than 1/4 inch are not permitted.
31. The least possible grade should be used to maximize accessibility. The running slope of sidewalks and crosswalks within the public right of way may follow the grade of the parallel roadway. Where a continuous grade greater than five percent (5%) must be provided, handrails may be desirable to improve accessibility. Handrails may also be needed to protect pedestrians from potentially hazardous conditions. If provided, handrails shall comply with PROWAG R409.
32. Handrail extensions shall not protrude into the usable landing area or into intersecting pedestrian routes.
33. Driveways and turnouts shall be constructed and paid for in accordance with Item "Intersections, Driveways and Turnouts". Sidewalks shall be constructed and paid for in accordance with Item, "Sidewalks".
34. Sidewalk details are shown elsewhere in the plans.



SECTION VIEW DETAIL
CURB RAMP AT DETECTIBLE WARNINGS

DETECTABLE WARNING SURFACE DETAILS



DISCLAIMER:
The use of this standard is governed by the "Texas Engineering Practice Act". No warranty of any kind is made by TxDOT for any purpose whatsoever. TxDOT assumes no responsibility for the conversion of this standard to other formats or for incorrect results or damages resulting from its use.

SHEET 2 OF 4

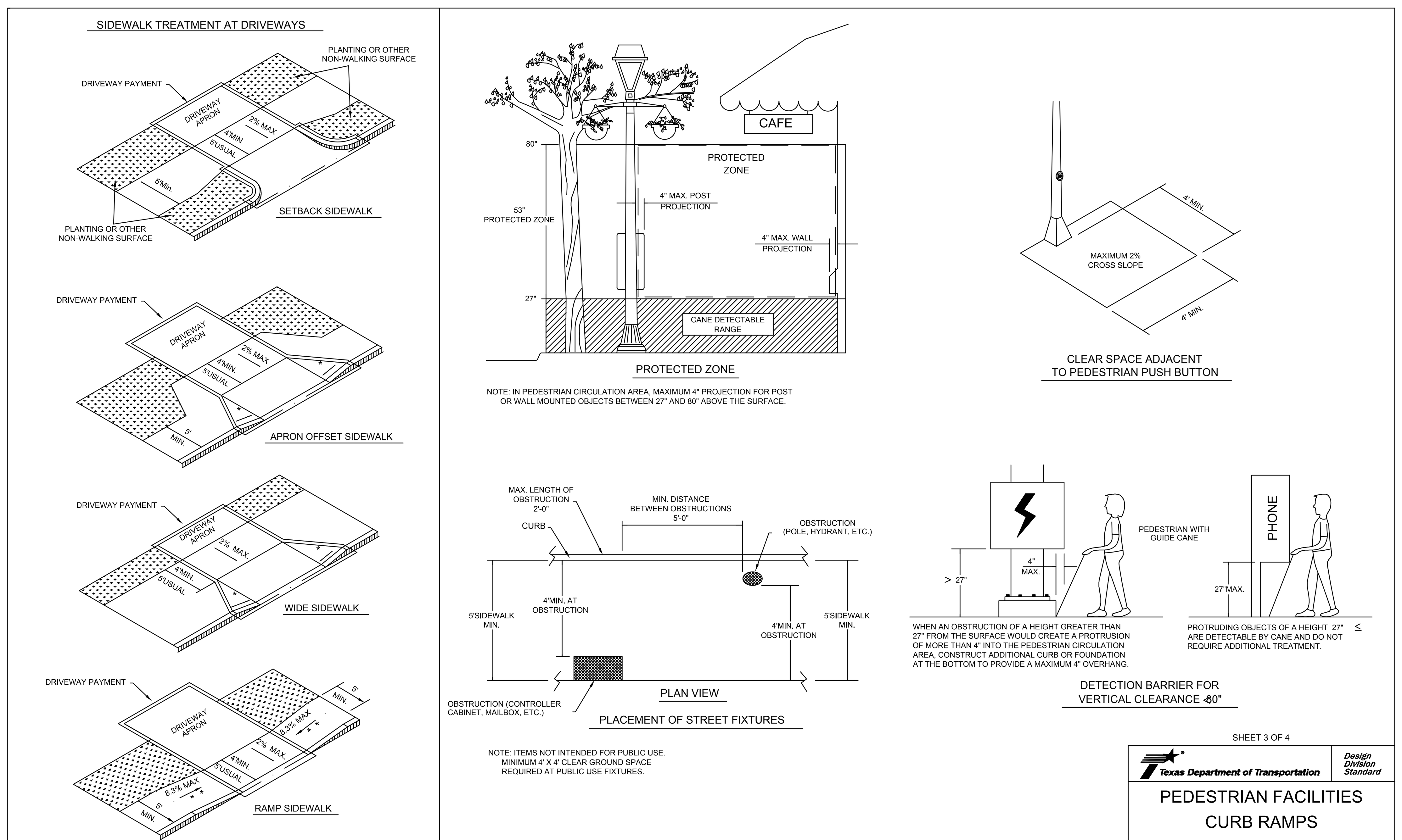
Texas Department of Transportation — Design Division Standard

PEDESTRIAN FACILITIES
CURB RAMPS

PED-18

FILE: ped18	DN: TxDOT	DW: VP	CK: KM	CK: PK & JG
©TxDOT: MARCH,2002	CONT	SECT	JOB	HIGHWAY
REVISIONS: REVISED 08,2005 REVISED 06,2012 REVISED 01,2018	DIST	COUNTY		SHEET NO.

DATE:
FILE:



NOTES:
* WHERE DRIVEWAYS CROSS THE PEDESTRIAN ROUTE, SIDES SHALL BE FLARED AT 10% MAX SLOPE.
** IF CURB HEIGHT IS GREATER THAN 6 INCHES, USE GRADE LESS THAN OR EQUAL TO 5%. HANDRAIL AND DETECTABLE WARNING ARE NOT REQUIRED.

DISCLAIMER:
The use of this standard is governed by the "Texas Engineering Practice Act". No warranty of any kind is made by TxDOT for any purpose whatsoever. TxDOT assumes no responsibility for the conversion of this standard to other formats or for incorrect results or damages resulting from its use.

SHEET 3 OF 4

Texas Department of Transportation — Design Division Standard

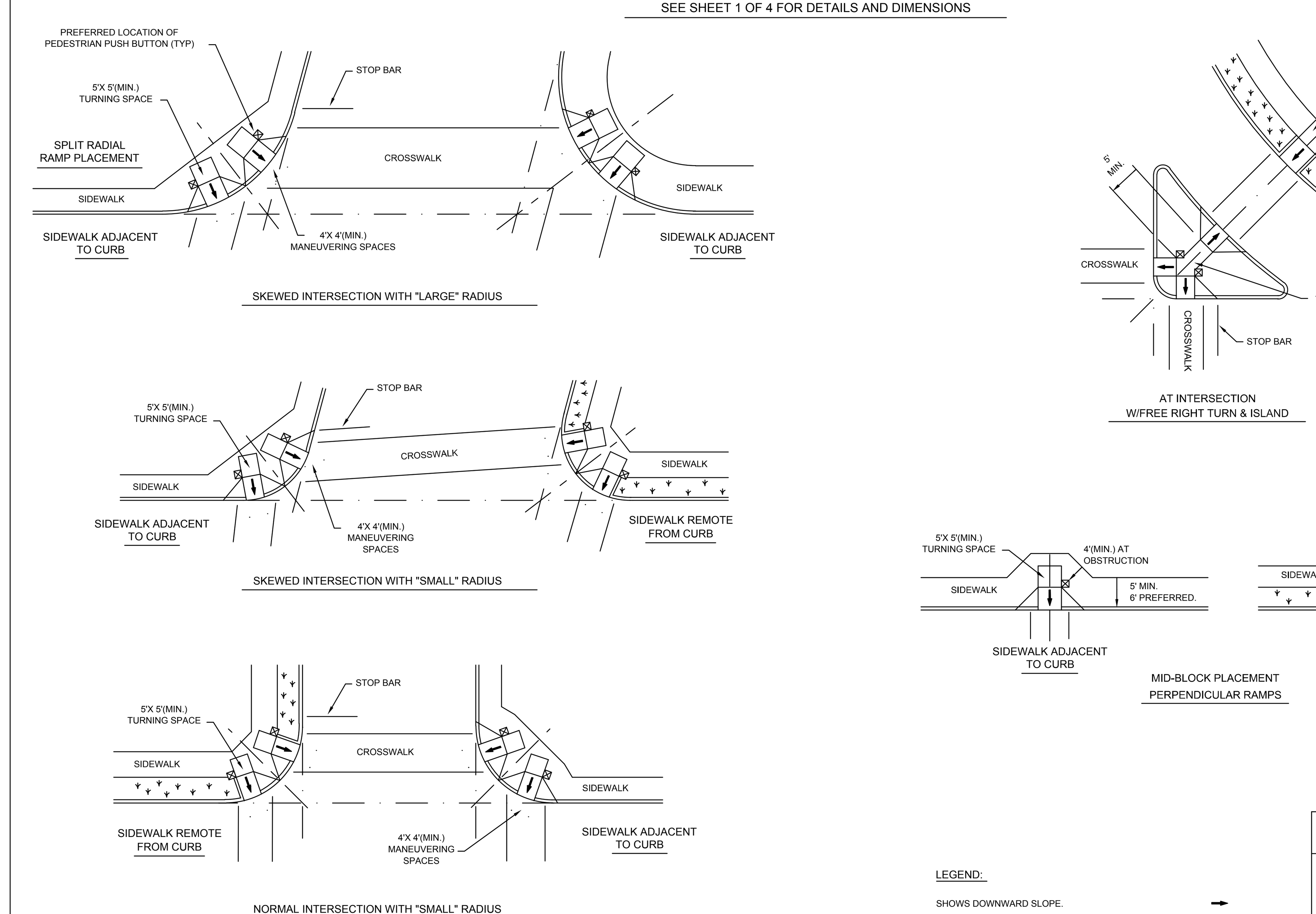
PEDESTRIAN FACILITIES
CURB RAMPS

PED-18

FILE: ped18	DN: TxDOT	DW: VP	CK: KM	CK: PK & JG
©TxDOT: MARCH,2002	CONT	SECT	JOB	HIGHWAY
REVISIONS: REVISED 08,2005 REVISED 06,2012 REVISED 01,2018	DIST	COUNTY		SHEET NO.

DATE:
FILE:

TYPICAL CROSSING LAYOUTS
SEE SHEET 1 OF 4 FOR DETAILS AND DIMENSIONS



LEGEND:
SHOWS DOWNWARD SLOPE.
DENOTES PREFERRED LOCATION OF PEDESTRIAN PUSH BUTTON (IF APPLICABLE).
DENOTES PLANTING OR NON-WALKING SURFACE NOT PART OF PEDESTRIAN CIRCULATION PATH.

DISCLAIMER:
The use of this standard is governed by the "Texas Engineering Practice Act". No warranty of any kind is made by TxDOT for any purpose whatsoever. TxDOT assumes no responsibility for the conversion of this standard to other formats or for incorrect results or damages resulting from its use.

SHEET 4 OF 4

Texas Department of Transportation — Design Division Standard

PEDESTRIAN FACILITIES
CURB RAMPS

PED-18

FILE: ped18	DN: TxDOT	DW: VP	CK: KM	CK: PK & JG
©TxDOT: MARCH,2002	CONT	SECT	JOB	HIGHWAY
REVISIONS: REVISED 08,2005 REVISED 06,2012 REVISED 01,2018	DIST	COUNTY		SHEET NO.

DATE:
FILE:

CUDEENGINEERS.COM
CUDE ENGINEERS — EST. 1980
4122 Pond Hill Road, Suite 101
San Antonio, Texas 78231
P:(210) 681.2951 F: (210) 523.7112

LANTANA SUBDIVISION UNIT 1

TXDOT DETAILS - PEDESTRIAN FACILITIES

DATE
05/12/2025

PROJECT NO.
04037.003

DRAWN BY
CG/JG/LJ/TCD

CHECKED BY
XV/AL

#	DATE	REVISIONS
1.		
2.		
3.		
4.		
5.		
6.		
7.		
8.		
9.		

STATE OF TEXAS — JAVIER CASTELLO — 122170 — LICENSED PROFESSIONAL ENGINEER — 5/12/2025

CUDE ENGINEERS
TBPE No. 455
TBPLS No. 10048500

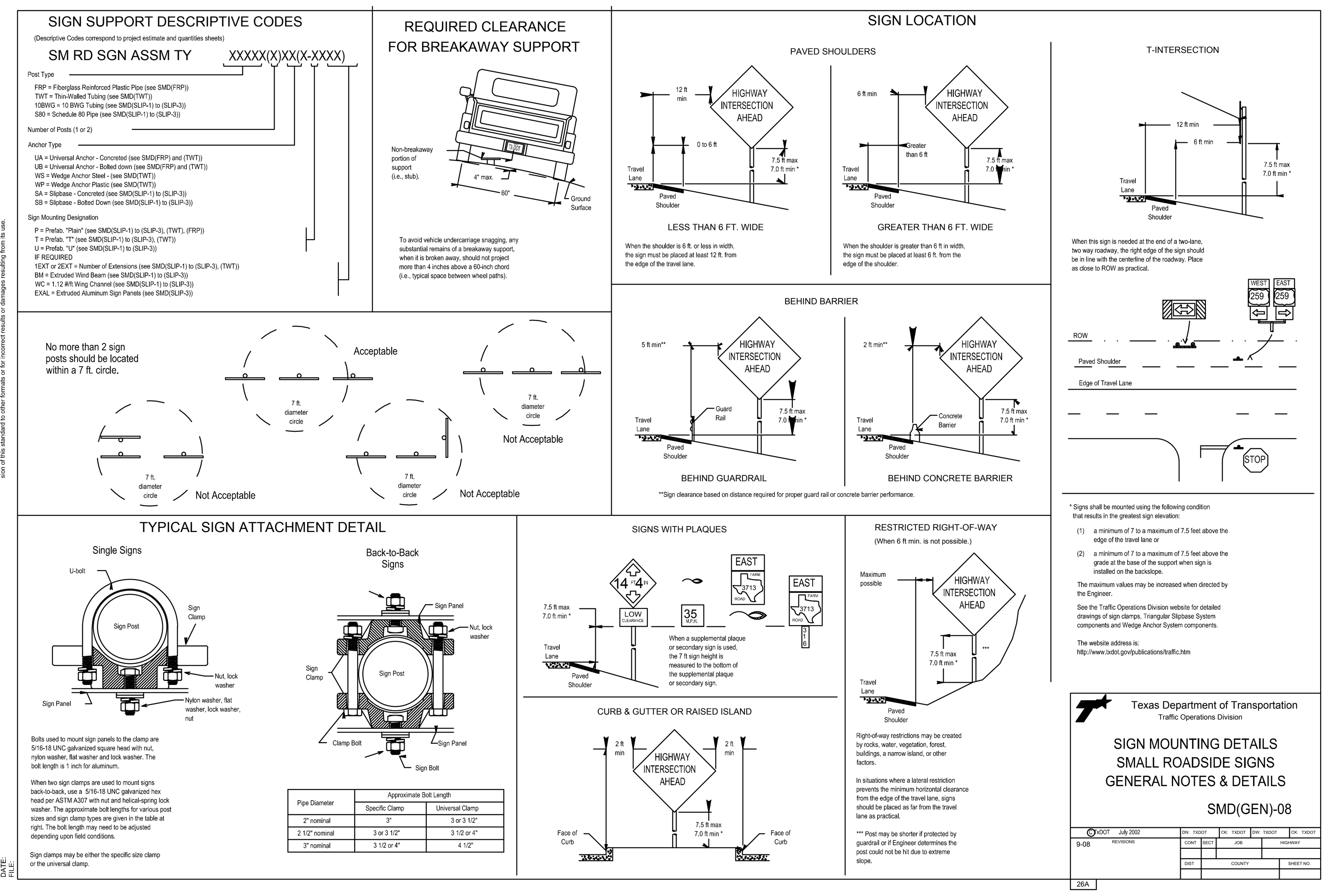
C20

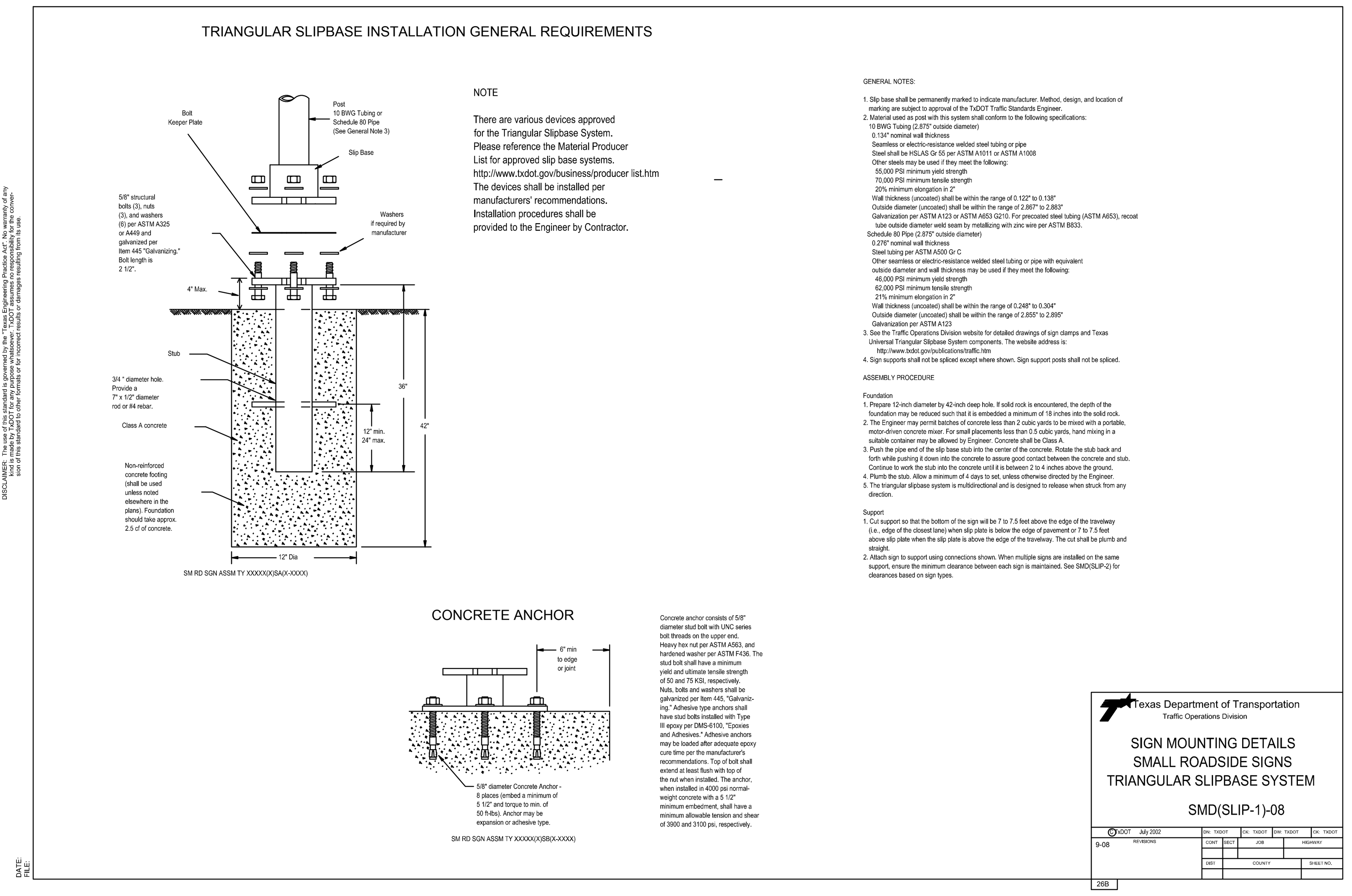
CUDEENGINEERS.COM

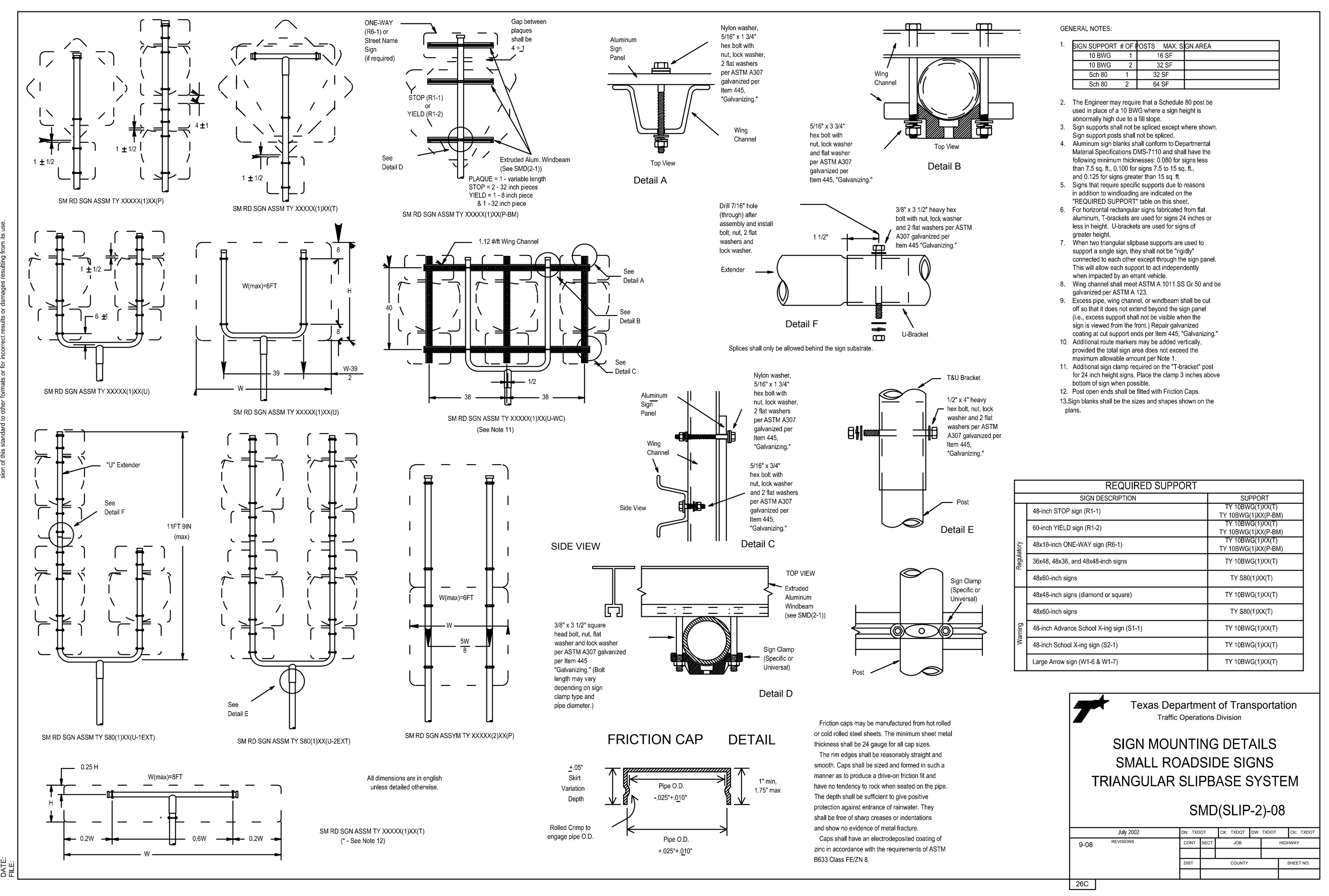
© 2025 M.W. CUDE ENGINEERS LLC - THIS DOCUMENT, ANY PORTION THEREOF, AND ANY ASSOCIATED COPYRIGHTS SHALL REMAIN THE PROPERTY OF M.W. CUDE ENGINEERS LLC. THIS DOCUMENT MAY NOT BE REPRODUCED, USED, OR DISTRIBUTED IN ANY FORM OR BY ANY MEANS TO ANYONE FOR ANY OTHER ENDEAVOR WITHOUT THE PRIOR WRITTEN CONSENT OF, AND ADAPTATION BY, M.W. CUDE ENGINEERS LLC. THIS DOCUMENT IS NOT INTENDED OR REPRESENTED TO BE SUITABLE FOR USE OTHER THAN AS ORIGINALLY INTENDED BY M.W. CUDE ENGINEERS LLC AND ANY UNAUTHORIZED REPRODUCTION, USE OR DISTRIBUTION OF SAID DOCUMENTS WILL BE AT THE INFRINGING PARTY'S SOLE RISK, WITHOUT ANY LIABILITY TO M.W. CUDE ENGINEERS LLC, AND WILL BE USED AGAINST ANY AND ALL PARTIES TO THE FULLEST EXTENT PERMITTED BY LAW.

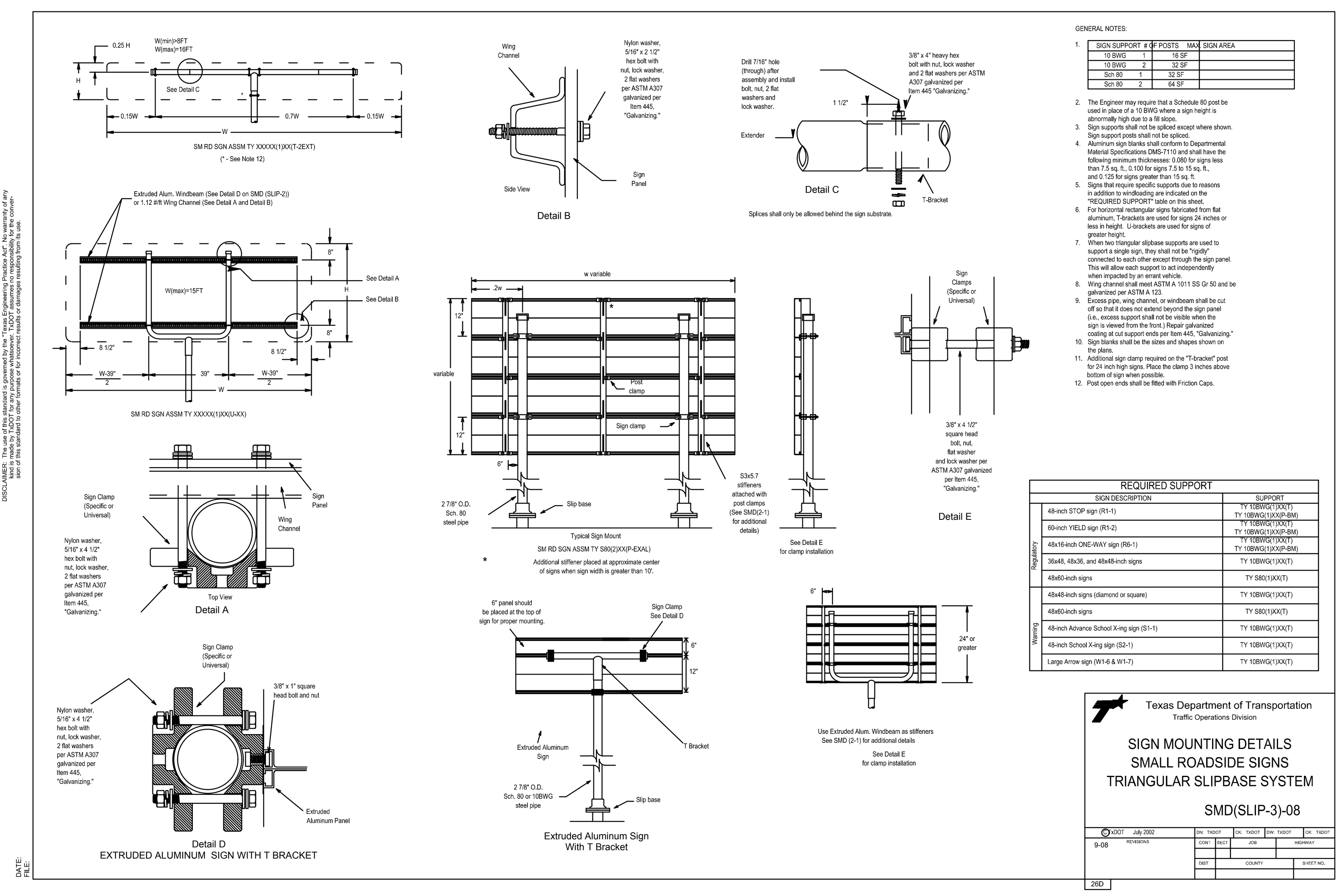
REPRODUCTION OF THE ORIGINAL SIGNED AND SEALED PLAN AND/OR ELECTRONIC MEDIA MAY HAVE BEEN INADVERTENTLY ALTERED. CONTRACTOR IS RESPONSIBLE FOR VERIFYING THE SCALE OF THE DOCUMENT AND CONTACTING CUDE ENGINEERS TO VERIFY DISCREPANCIES PRIOR TO CONSTRUCTION.

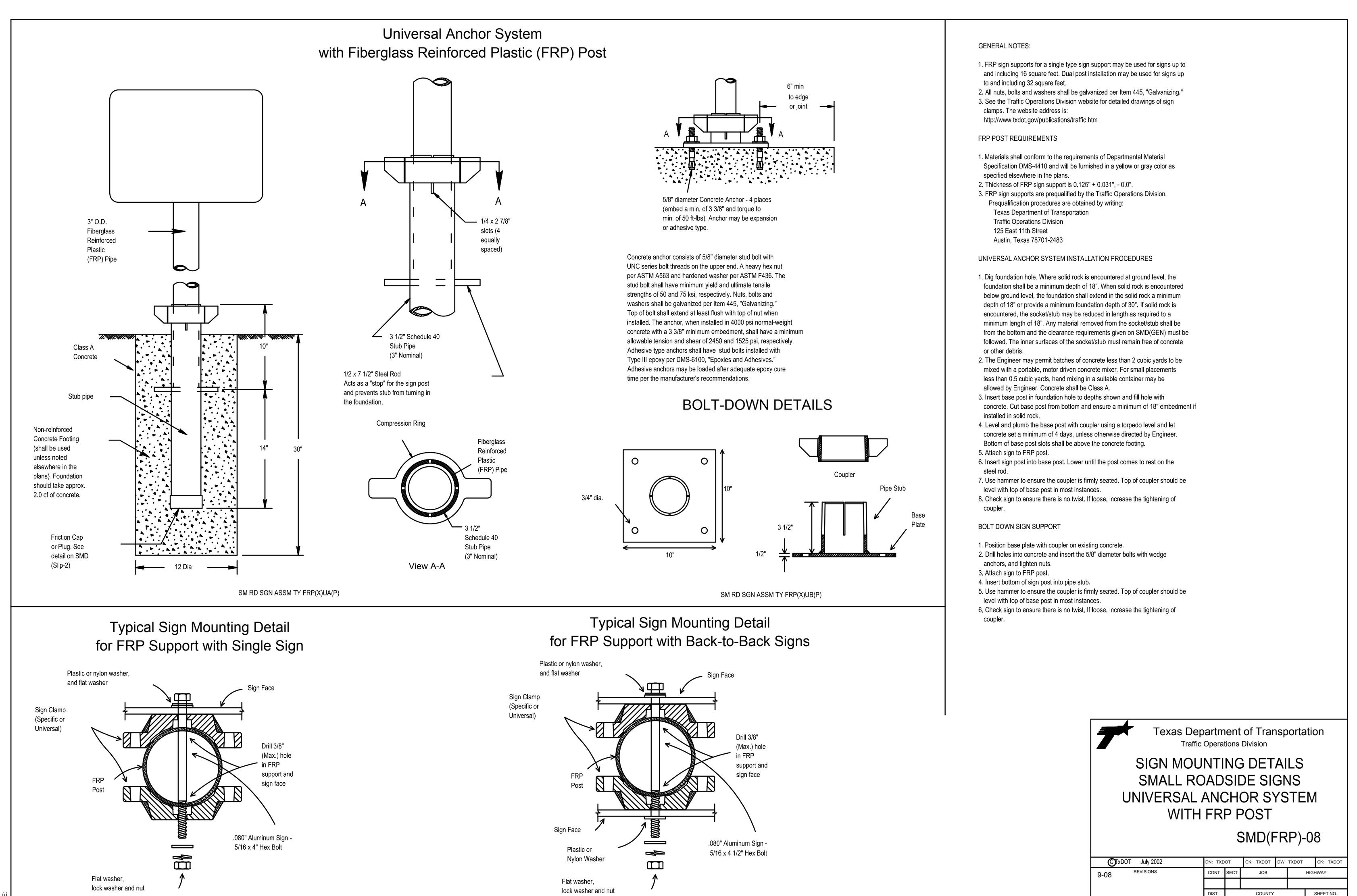
P:\04037\003\2-DWG\4-Plans\C20 TXDOT DETAILS - PEDESTRIAN FACILITIES.dwg 2025/05/12 1:43pm tduano

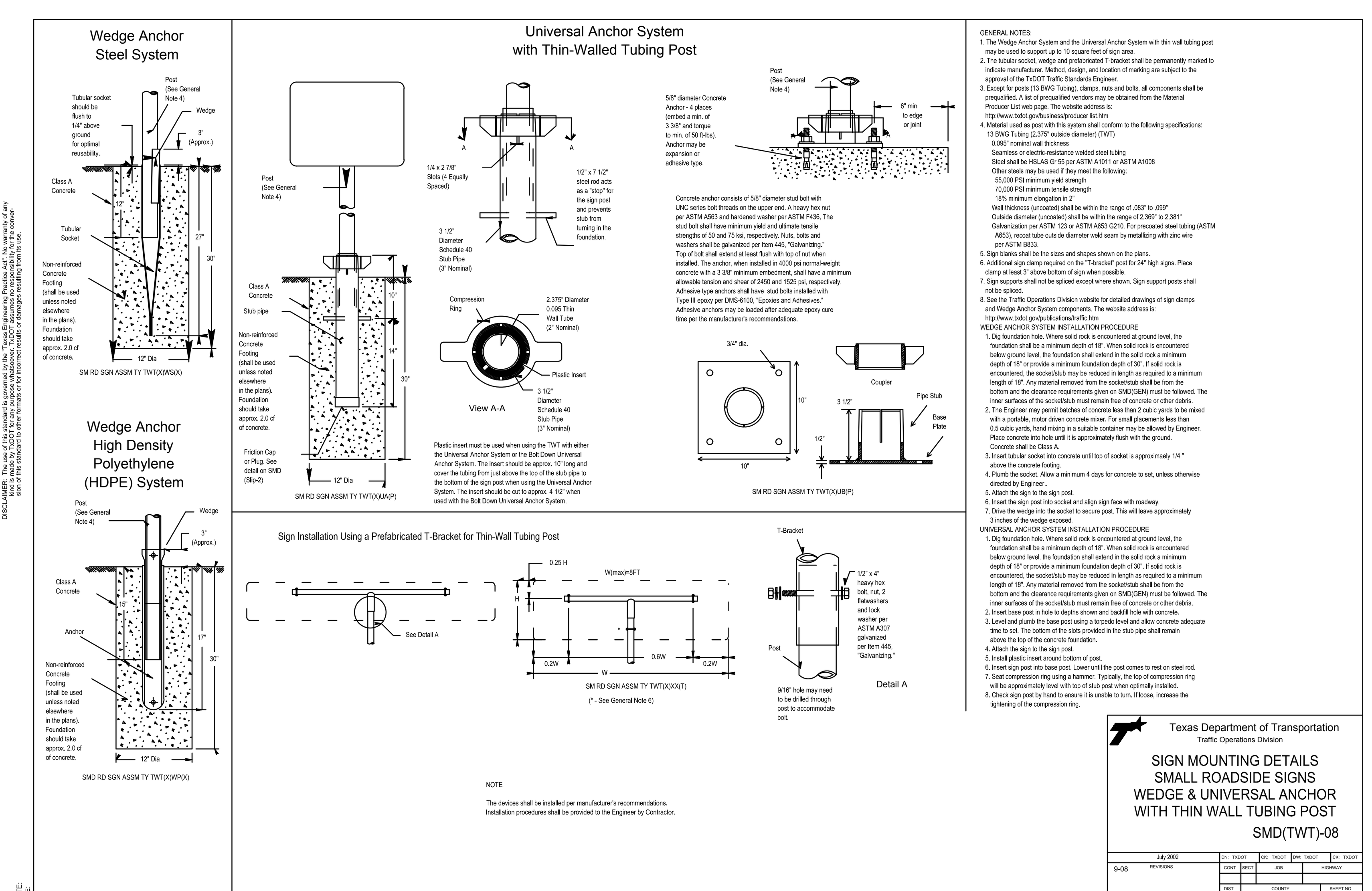












© 2025 M.W. CUDE ENGINEERS LLC - THIS DOCUMENT, ANY PORTION THEREOF, AND ANY ASSOCIATED COPYRIGHTS SHALL REMAIN THE PROPERTY OF M.W. CUDE ENGINEERS LLC. THIS DOCUMENT MAY NOT BE REPRODUCED, USED, OR DISTRIBUTED IN ANY FORM OR BY ANY MEANS TO ANYONE FOR ANY OTHER ENDEAVOR WITHOUT THE PRIOR WRITTEN CONSENT OF, AND ADAPTATION BY, M.W. CUDE ENGINEERS LLC. THIS DOCUMENT IS NOT INTENDED OR REPRESENTED TO BE SUITABLE FOR USE OTHER THAN AS ORIGINALLY INTENDED BY M.W. CUDE ENGINEERS LLC AND ANY UNAUTHORIZED REPRODUCTION, USE OR DISTRIBUTION OF SAID DOCUMENTS WILL BE AT THE INFRINGING PARTY'S SOLE RISK, WITHOUT ANY LIABILITY TO M.W. CUDE ENGINEERS LLC, AND WILL BE USED AGAINST ANY AND ALL PARTIES TO THE FULLEST EXTENT PERMITTED BY LAW.

CUDEENGINEERS.COM

EST. 1980
CUDE
ENGINEERS

4122 Pond Hill Road, Suite 101
San Antonio, Texas 78231
P:(210) 681.2951 F: (210) 523.7112

LANTANA SUBDIVISION UNIT 1

TXDOT DETAILS - SIGN MOUNTING DETAILS

DATE
05/12/2025

PROJECT NO.
04037.003

DRAWN BY
CG/JG/LJ/TCD

CHECKED BY
XV/AL

REVISIONS

△	DATE
1.	
2.	
3.	
4.	
5.	
6.	
7.	
8.	
9.	

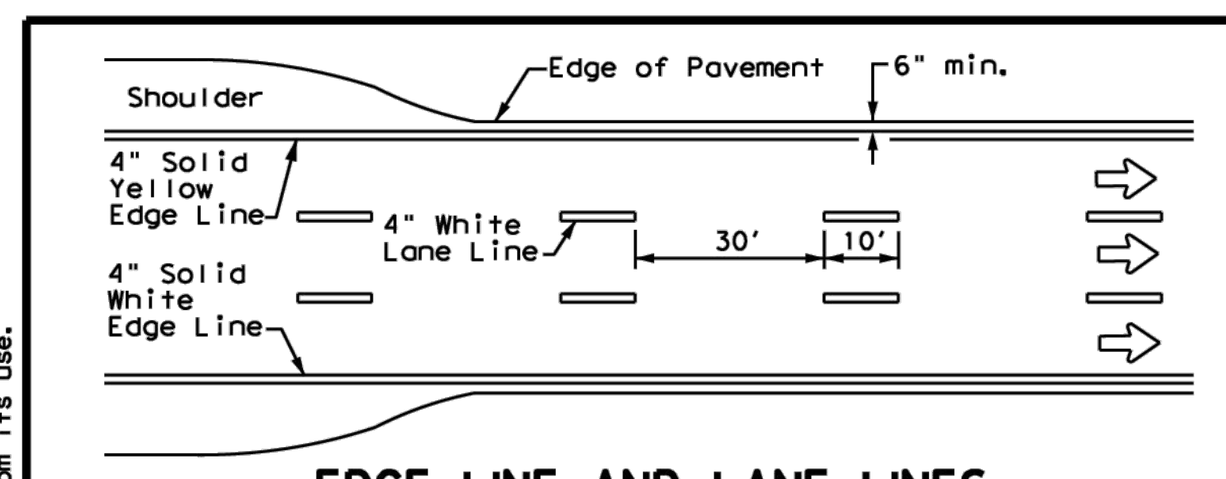
STATE OF TEXAS
JAVIER CASTELLO
122170
PROFESSIONAL ENGINEER
5/12/2025

CUDE ENGINEERS
TBPE No. 455
TBPLS No. 10048500

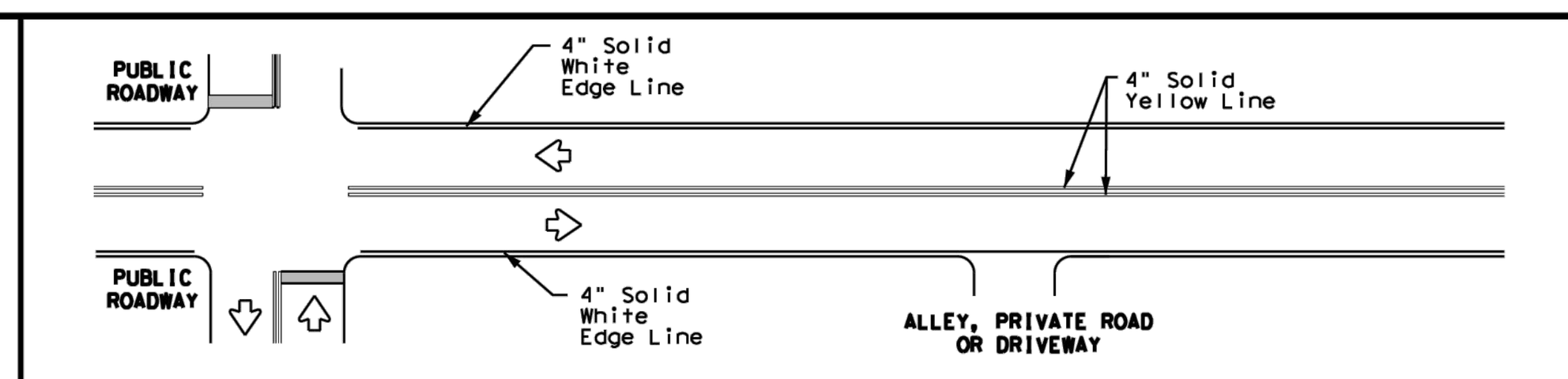
C21

CUDEENGINEERS.COM

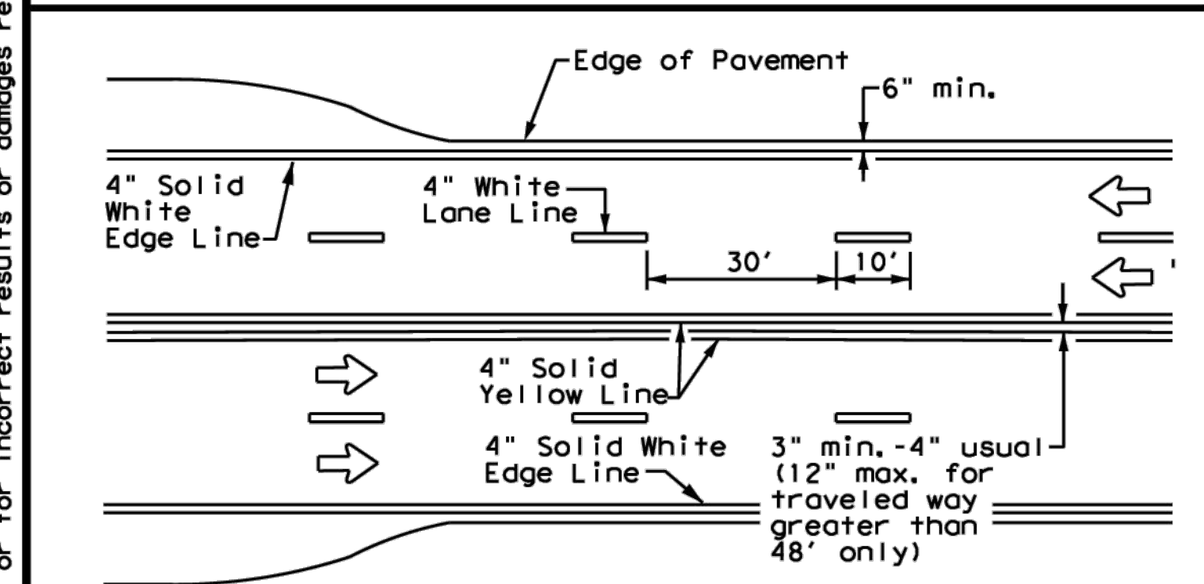
REPRODUCTION OF THE ORIGINAL SIGNED AND SEALED PLAN AND/OR ELECTRONIC MEDIA MAY HAVE BEEN INADVERTENTLY ALTERED. CONTRACTOR IS RESPONSIBLE FOR VERIFYING THE SCALE OF THE DOCUMENT AND CONTACTING CUDE ENGINEERS TO VERIFY DISCREPANCIES PRIOR TO CONSTRUCTION.



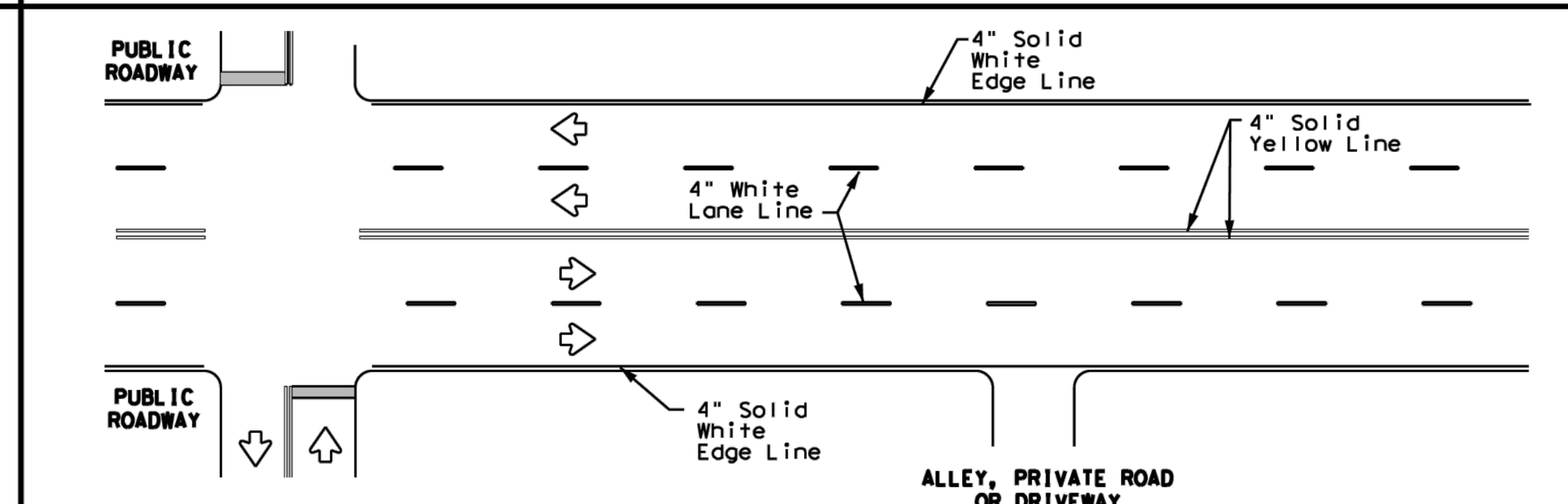
EDGE LINE AND LANE LINES
ONE-WAY ROADWAY
WITH OR WITHOUT SHOULDERS



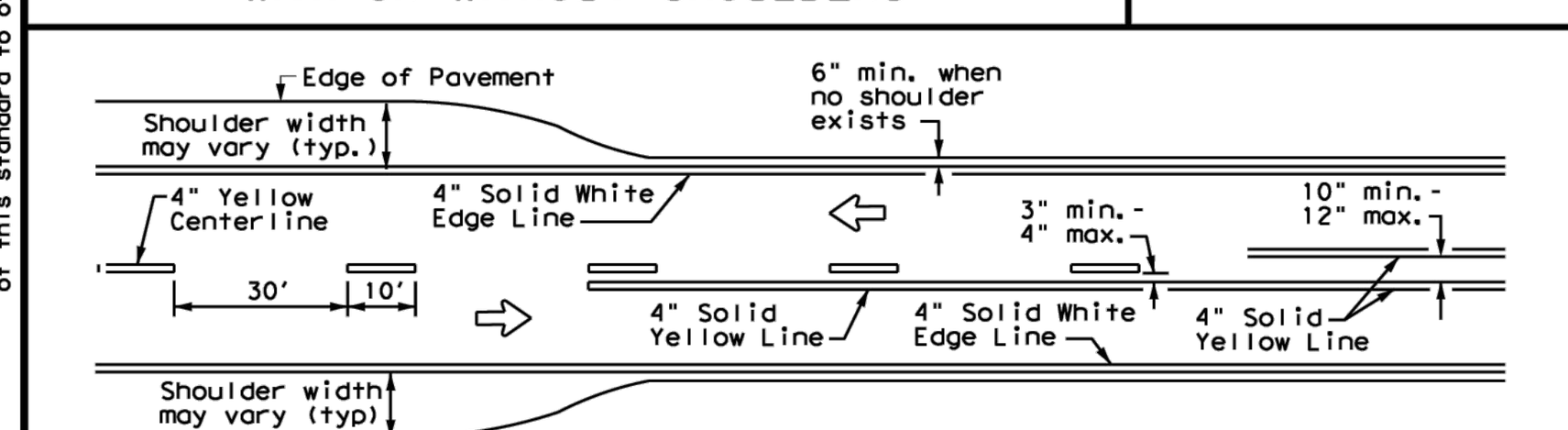
TYPICAL TWO-LANE, TWO-WAY PAVEMENT MARKINGS THROUGH INTERSECTIONS




CENTERLINE AND LANE LINES
FOUR LANE TWO-WAY ROADWAY
WITH OR WITHOUT SHOULDERS



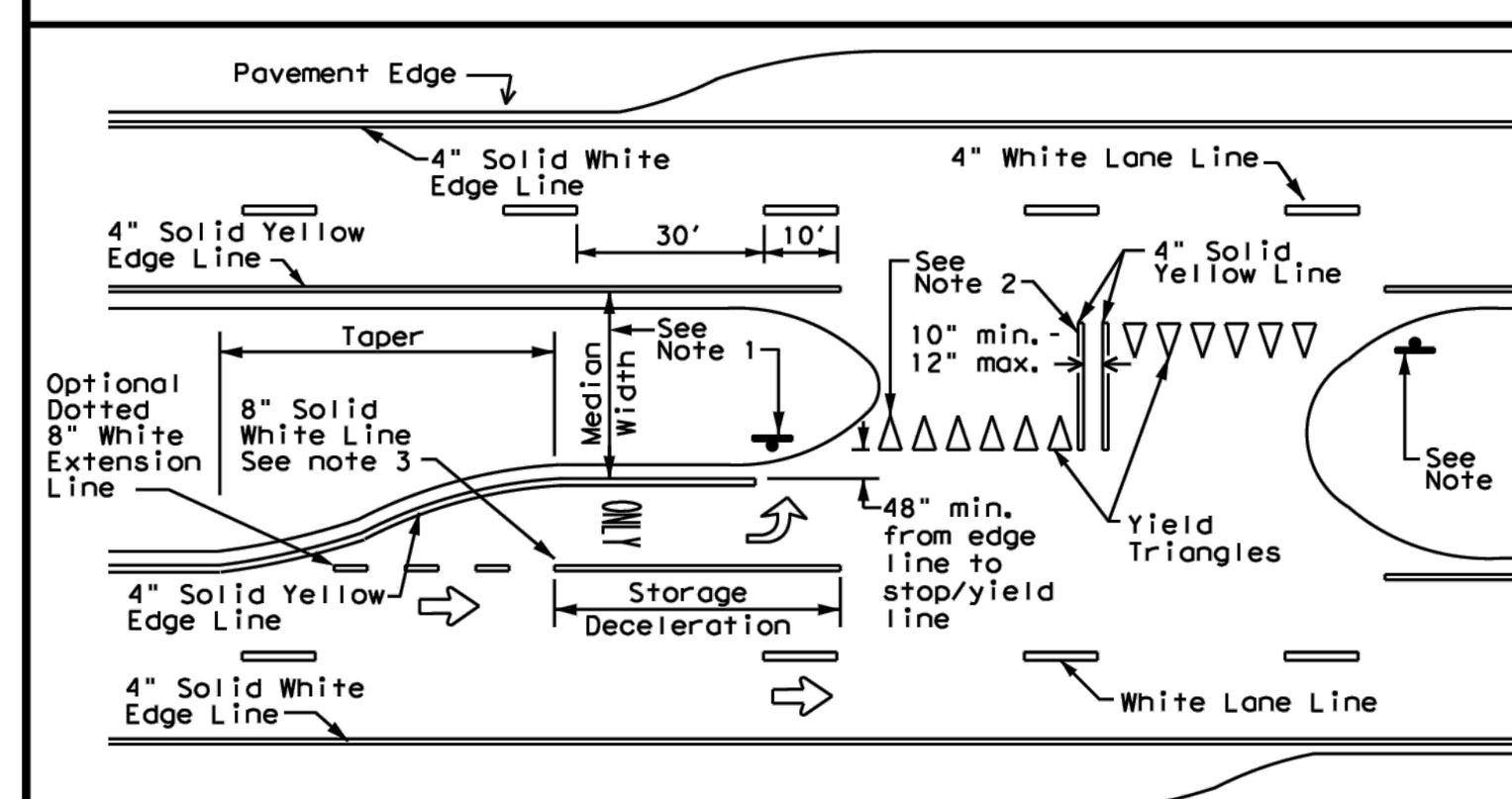
TYPICAL MULTI-LANE, TWO-WAY PAVEMENT MARKINGS THROUGH INTERSECTIONS



TWO LANE TWO-WAY ROADWAY
WITH OR WITHOUT SHOULDERS



YIELD LINES



FOUR LANE DIVIDED ROADWAY CROSSOVERS

NOTES

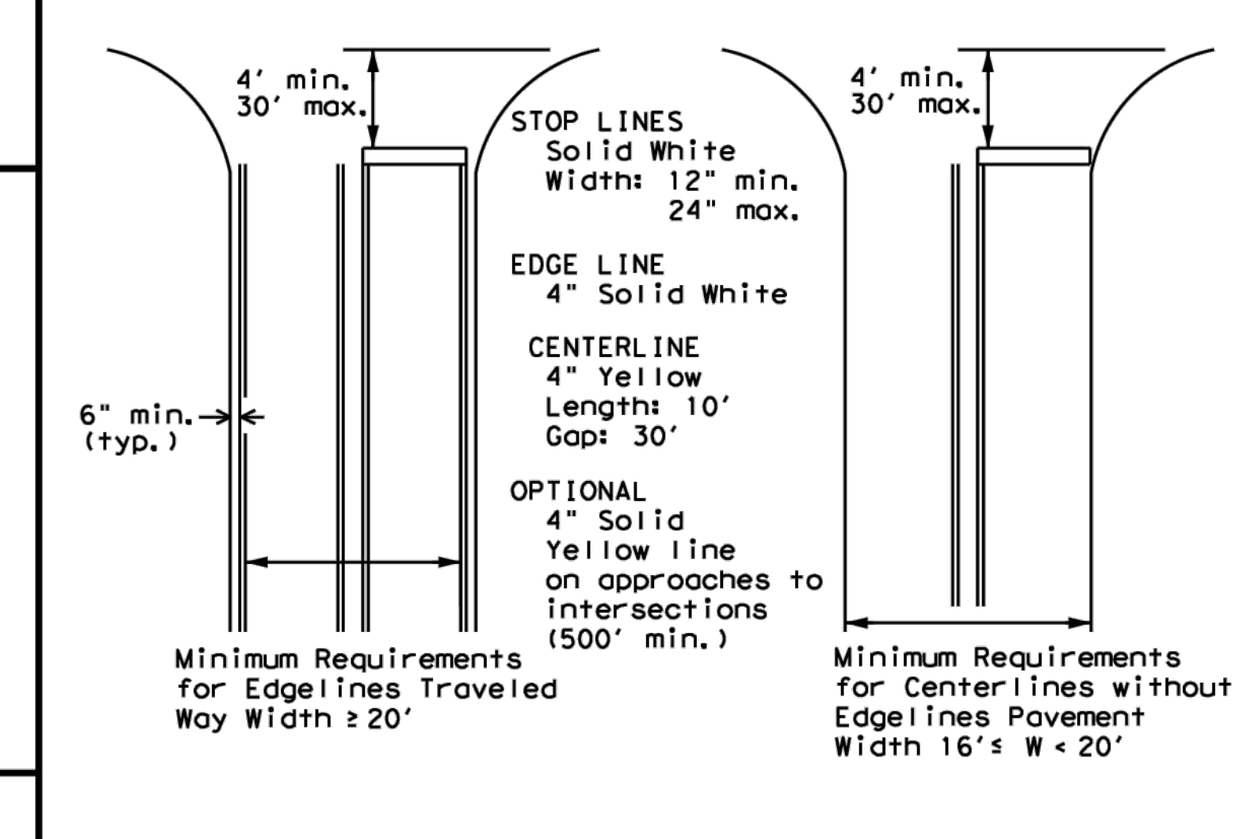
1. Where divided highways are separated by median widths at the median opening itself of 30 feet or more, median openings shall be signed as two separate intersections. Each median opening has two width measurements, with one measurement for each approach. The narrow median width will be the controlling width to determine if signs are required. Yield signs are the typical intersection control. Stop signs are optional as determined by the Engineer.
2. Install median striping (double yellow centerlines and stop bars/yield triangles) when a 50' or greater median centerline can be placed. Stop bars shall only be used with stop signs. Yield traingles shall only be used with yield signs.
3. Length of turn bays, including taper, deceleration, and storage lengths shall be as shown on the plans or as directed by the Engineer.

GENERAL NOTES

1. Edgeline striping shall be as shown in the plans or as directed by the Engineer. The edgeline should not be placed less less than 6 inches from the edge of pavement. This distance may vary due to pavement raveling or other conditions. Edgelines are not required in curb and gutter sections of roadways.
2. The traveled way includes only that portion of the roadway used for vehicular travel. It does not include the parking lanes, sidewalks, berms and shoulders. The traveled ways shall be measured from the inside of edgeline to the inside of edgeline of a two lane roadway.

MATERIAL SPECIFICATIONS	
PAVEMENT MARKERS (REFLECTORIZED)	DMS-4200
EPOXY AND ADHESIVES	DMS-6100
BITUMINOUS ADHESIVE FOR PAVEMENT MARKERS	DMS-6130
TRAFFIC PAINT	DMS-8200
HOT APPLIED THERMOPLASTIC	DMS-8220
PERMANENT PREFABRICATED PAVEMENT MARKINGS	DMS-8240

All pavement marking materials shall meet the required Departmental Material Specifications as specified by the plans.



GUIDE FOR PLACEMENT OF STOP LINES, EDGE LINE & CENTERLINE
Based on Traveled Way and Pavement Widths for Undivided Highways

Texas Department of Transportation — Traffic Safety Division Standard

TYPICAL STANDARD PAVEMENT MARKINGS

PM(1)-20

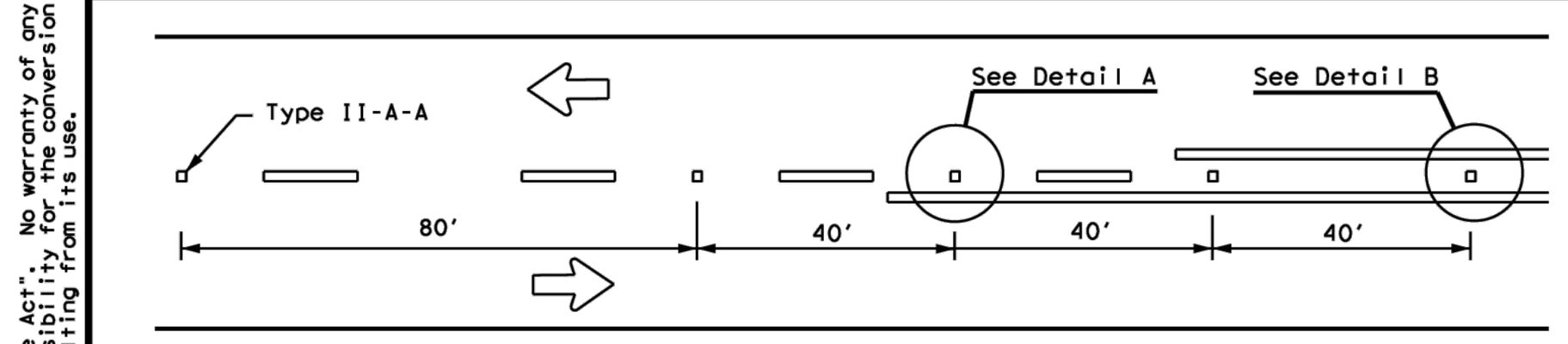
FILE: pm1-20.dgn	DN:	CK:	DW:	CK:
© TxDOT November 1978	CONT	SECT	JOB	HIGHWAY
REVISIONS 8-95 3-03 5-00 2-12 8-00 6-20	DIST	COUNTY		SHEET NO.

22A

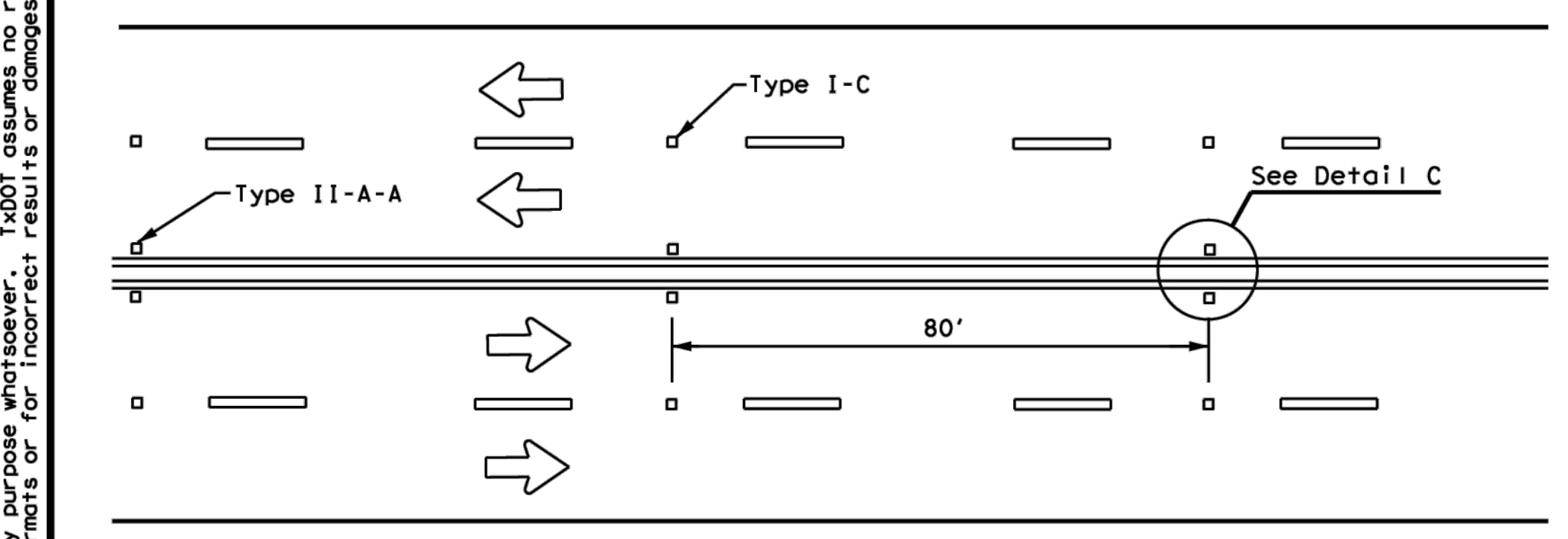
DISCLAIMER: The use of this standard is governed by the "Texas Engineering Practice Act". No warranty of any kind is made by TxDOT for any purpose whatsoever. TxDOT assumes no responsibility for the conversion of this standard to other formats or for incorrect results or damages resulting from its use.

DATE:
FILE:

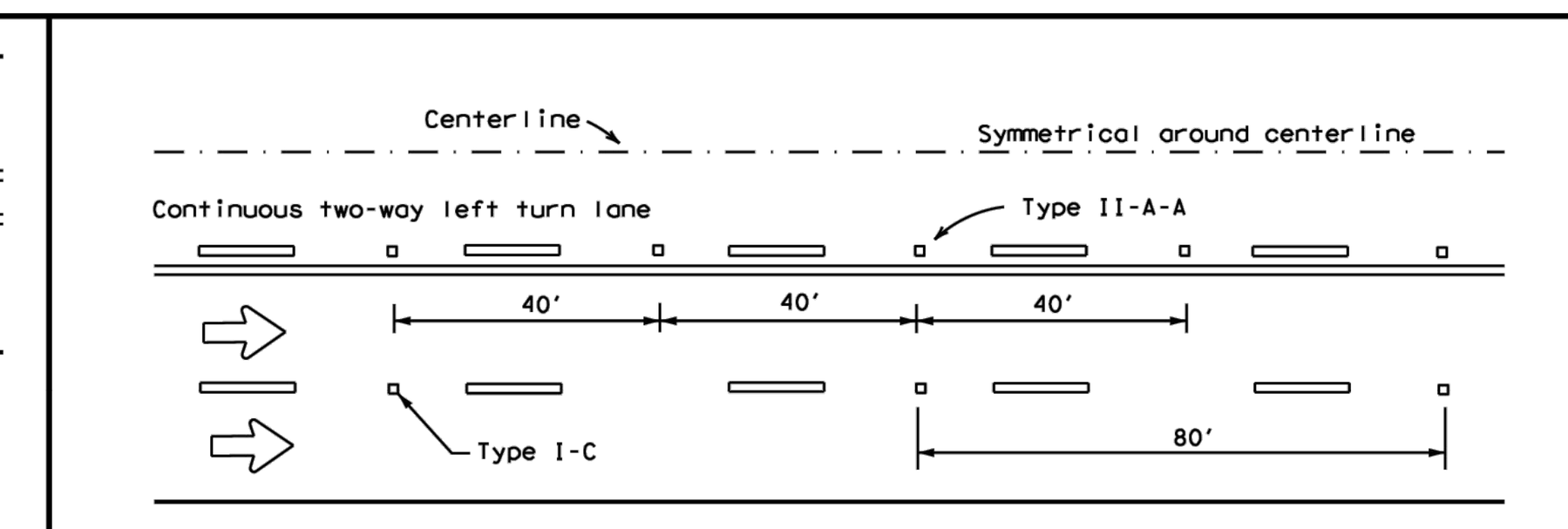
REFLECTIVE RAISED PAVEMENT MARKERS FOR VEHICLE POSITIONING GUIDANCE



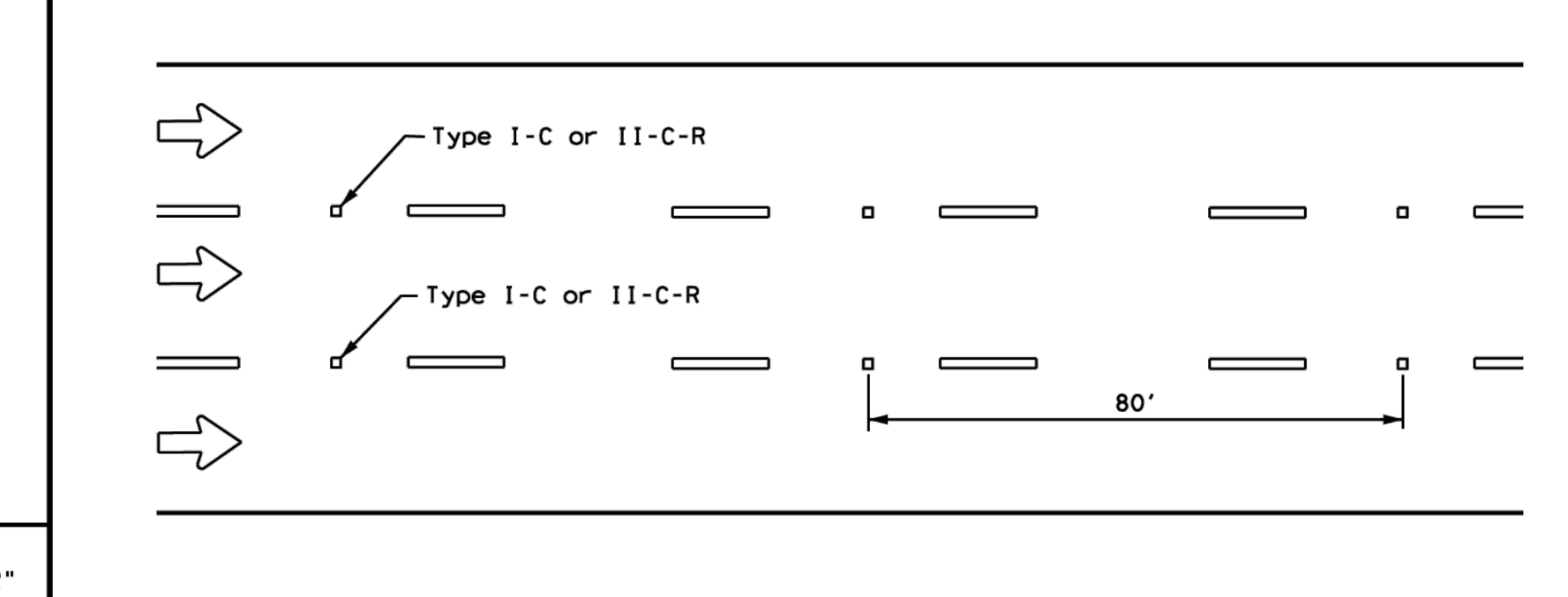
CENTERLINE FOR ALL TWO LANE ROADWAYS



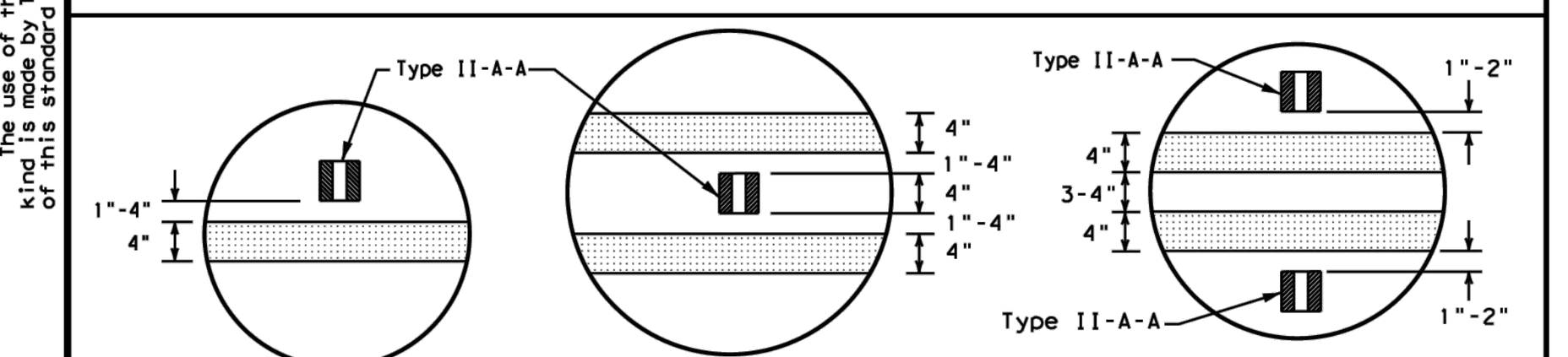
CENTERLINE & LANE LINES
FOR FOUR LANE TWO-WAY HIGHWAYS

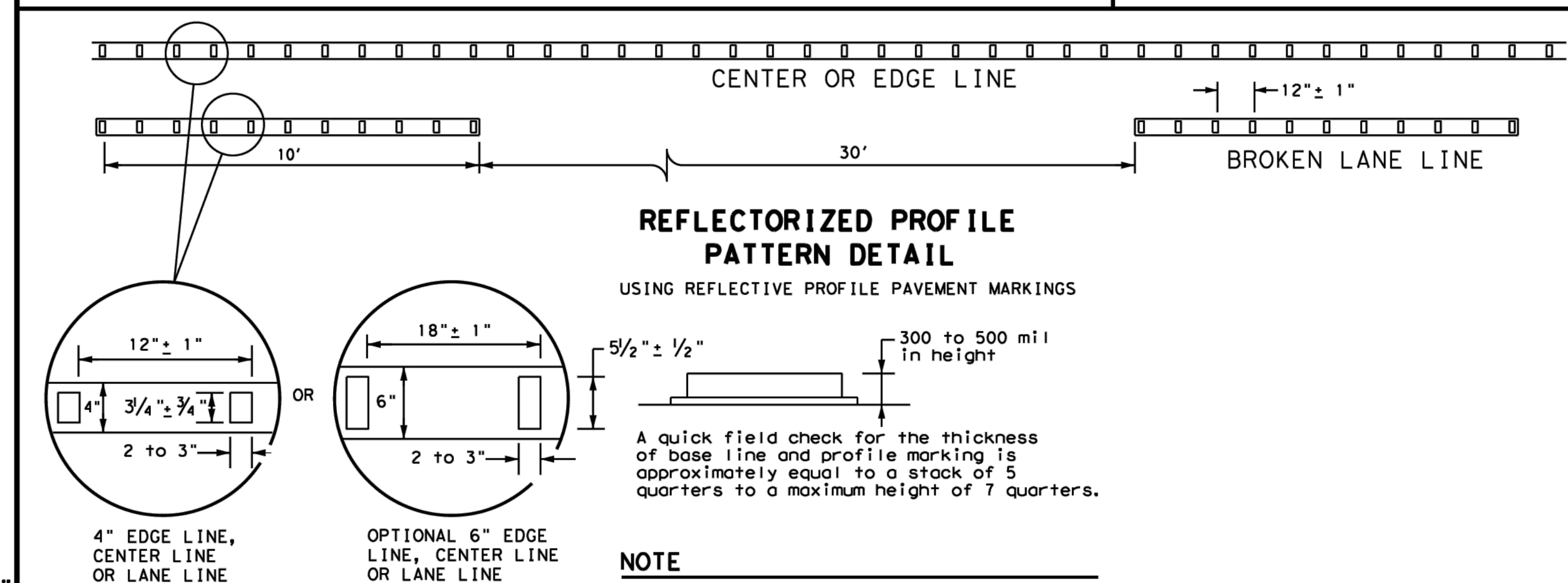


CENTERLINE AND LANE LINES FOR TWO-WAY LEFT TURN LANE



LANE LINES FOR ONE-WAY ROADWAY (NON-FREEWAY FACILITIES)
Raised pavement markers Type II-C-R shall have clear face toward normal traffic and red face toward wrong-way traffic.





REFLECTORIZED PROFILE PATTERN DETAIL
USING REFLECTIVE PROFILE PAVEMENT MARKINGS

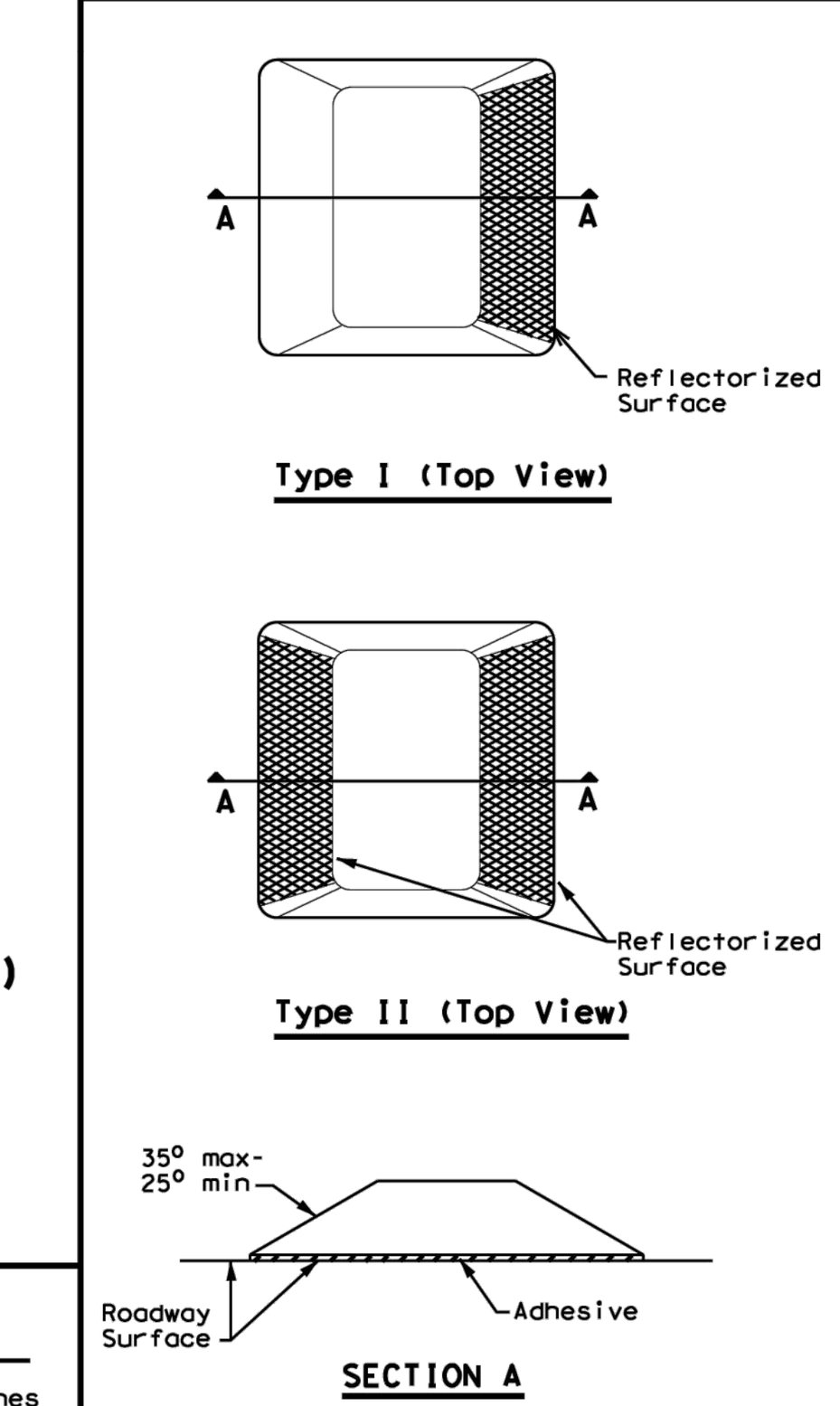
NOTE
Profile markings shall not be placed on roadways with a posted speed limit of 45 MPH or less.

GENERAL NOTES

1. All raised pavement markers placed in broken lines shall be placed in line with and midway between the stripes.
2. On concrete pavements the raised pavement markers should be placed to one side of the longitudinal joints.

MATERIAL SPECIFICATIONS	
PAVEMENT MARKERS (REFLECTORIZED)	DMS-4200
EPOXY AND ADHESIVES	DMS-6100
BITUMINOUS ADHESIVE FOR PAVEMENT MARKERS	DMS-6130
TRAFFIC PAINT	DMS-8200
HOT APPLIED THERMOPLASTIC	DMS-8220
PERMANENT PREFABRICATED PAVEMENT MARKINGS	DMS-8240

All pavement marking materials shall meet the required Departmental Material Specifications as specified by the plans.



RAISED PAVEMENT MARKERS

Texas Department of Transportation — Traffic Safety Division Standard

POSITION GUIDANCE USING RAISED MARKERS RELECTORIZED PROFILE MARKINGS

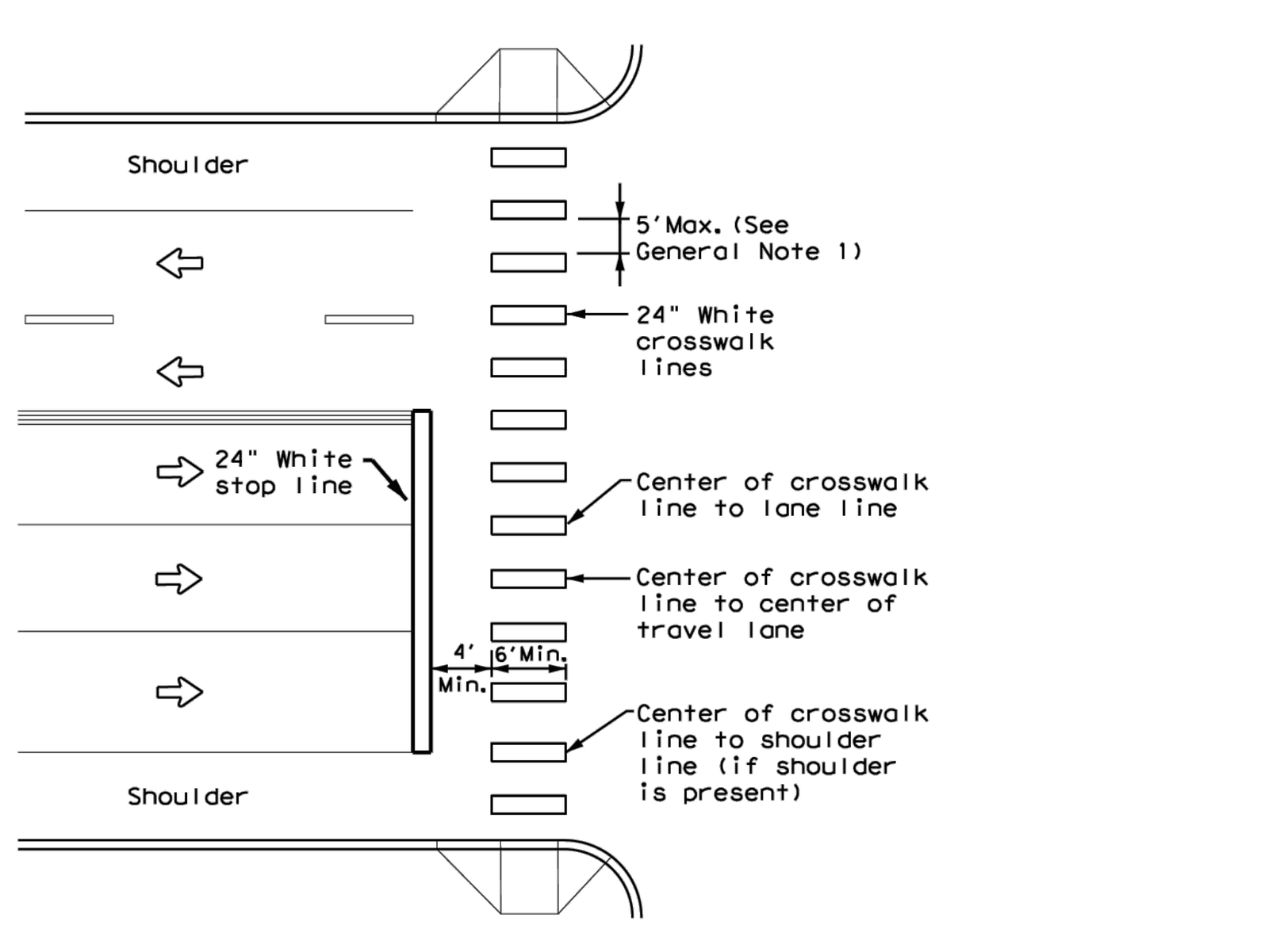
PM(2)-20

FILE: pm2-20.dgn	DN:	CK:	DW:	CK:
© TxDOT April 1977	CONT	SECT	JOB	HIGHWAY
REVISIONS 4-92 2-10 5-00 2-12 8-00 6-20	DIST	COUNTY		SHEET NO.

22B

DISCLAIMER: The use of this standard is governed by the "Texas Engineering Practice Act". No warranty of any kind is made by TxDOT for any purpose whatsoever. TxDOT assumes no responsibility for the conversion of this standard to other formats or for incorrect results or damages resulting from its use.

DATE:
FILE:



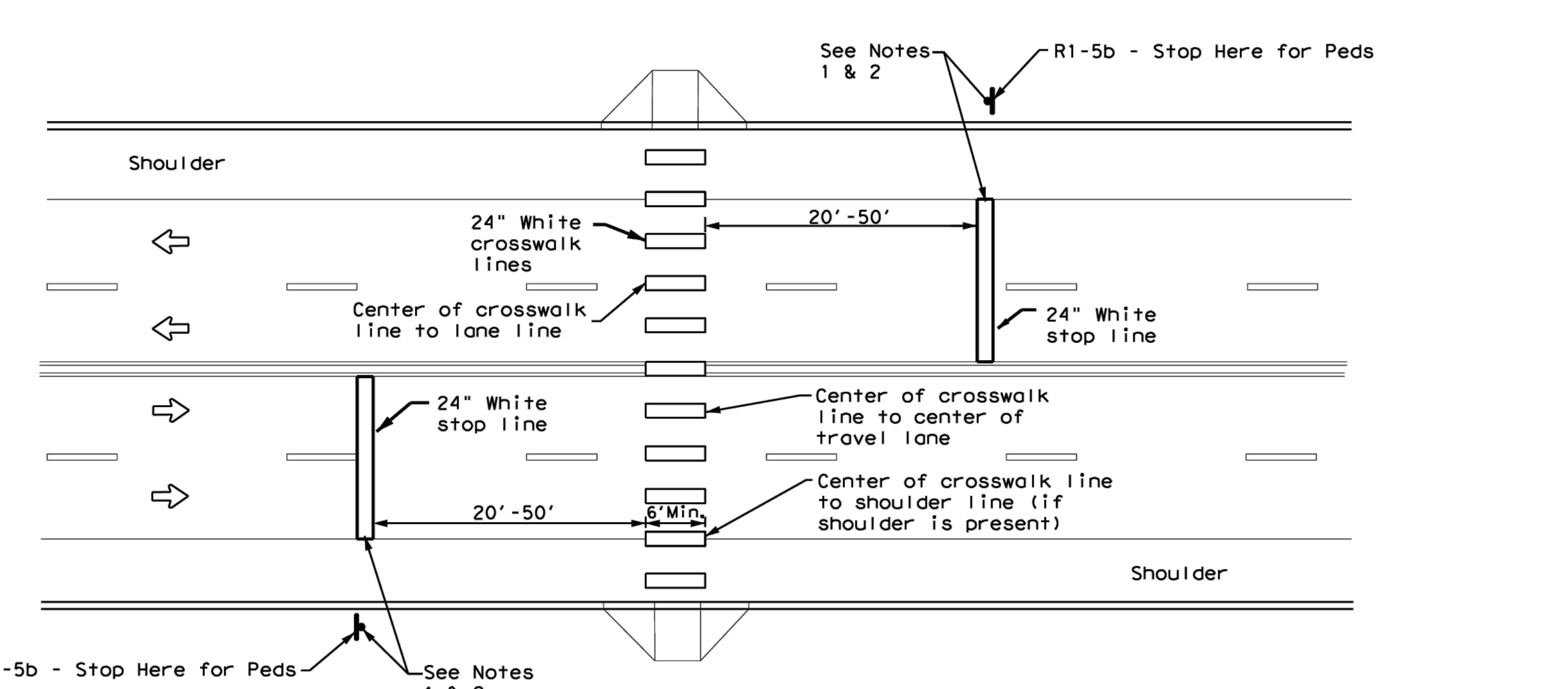
HIGH-VISIBILITY LONGITUDINAL CROSSWALK AT CONTROLLED APPROACH

GENERAL NOTES

1. Longitudinal crosswalk lines should not be placed in the wheel path of vehicles. Center the crosswalk lines on travel lanes, lane lines, and shoulder lines (if present).
2. A minimum 6" clear distance shall be provided to the curb face. If the last crosswalk line falls into this distance it must be omitted.
3. For divided roadways, adjustments in spacing of the crosswalk lines should be made in the median so that the crosswalk lines are maintained in their proper location across the travel portion of the roadway.
4. At skewed crosswalks, the crosswalk lines are to remain parallel to the lane lines.
5. Each crosswalk shall be a minimum of 6' wide.
6. The High-Visibility Longitudinal Crosswalk is the preferred crosswalk pattern on State Highways. Other crosswalk patterns as shown in the "Texas Manual on Uniform Traffic Control Devices" may be used. All crosswalk designs and dimension shall comply with the "Texas Manual on Uniform Traffic Control Devices."
7. Final placement of Stop Bar and Crosswalk shall be approved by the Engineer in the field.

MATERIAL SPECIFICATIONS	
PAVEMENT MARKERS (REFLECTORIZED)	DMS-4200
EPOXY AND ADHESIVES	DMS-6100
BITUMINOUS ADHESIVE FOR PAVEMENT MARKERS	DMS-6130
TRAFFIC PAINT	DMS-8200
HOT APPLIED THERMOPLASTIC	DMS-8220
PERMANENT PREFABRICATED PAVEMENT MARKINGS	DMS-8240

All pavement marking materials shall meet the required Departmental Material Specifications as specified by the plans.



UNSIGNALIZED MID BLOCK HIGH-VISIBILITY LONGITUDINAL CROSSWALK

NOTES:

1. Use stop bars with "Stop Here for Pedestrians" signs at unsignalized mid block cross walks.
2. Use stop bars with "Stop Here on Red" signs at mid block crosswalks controlled by traffic signals or pedestrian hybrid beacons.

Texas Department of Transportation — Traffic Safety Division Standard

CROSSWALK PAVEMENT MARKINGS

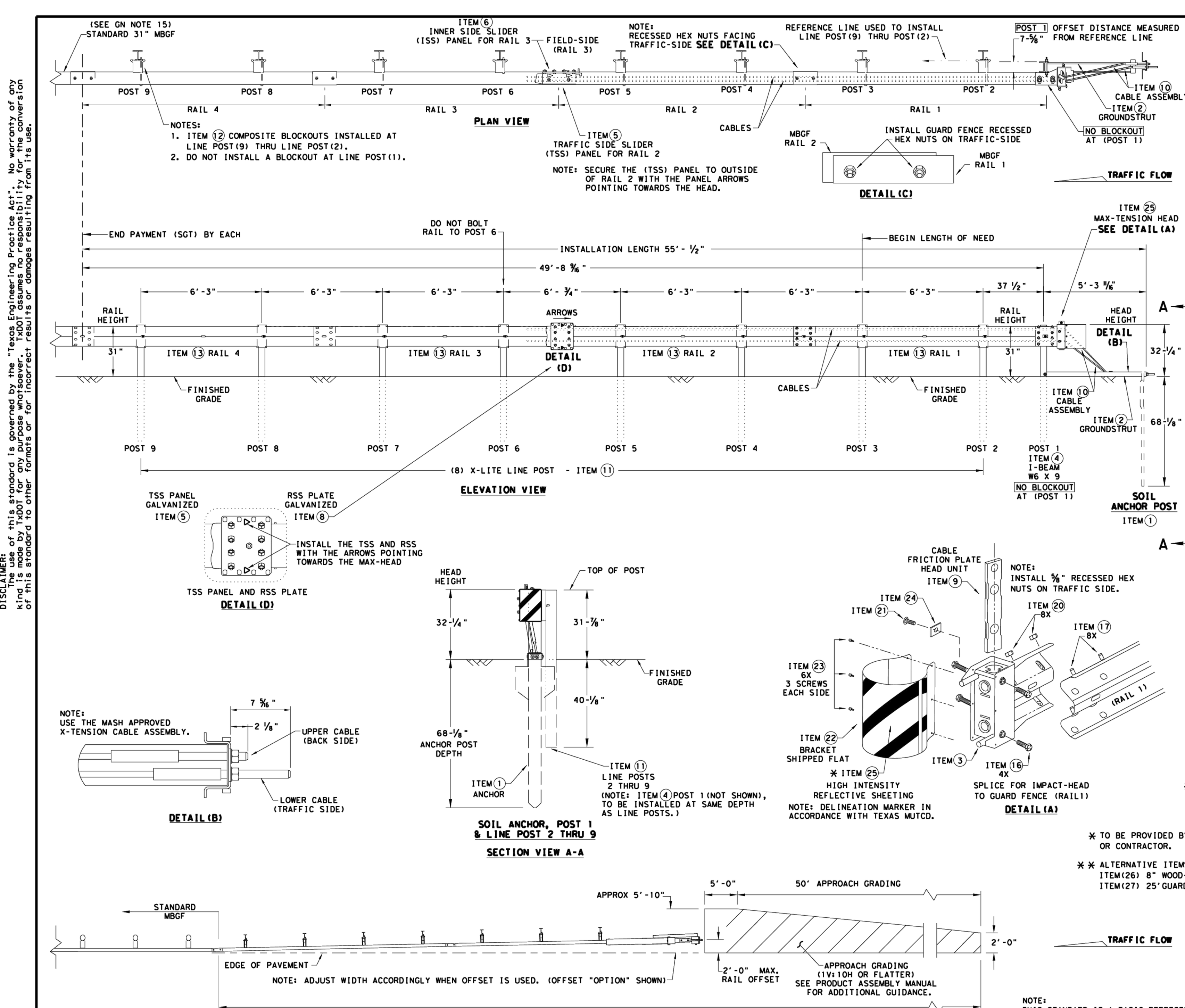
PM(4)-22

FILE: pm4-22.dgn	DN:	CK:	DW:	CK:
© TxDOT June 2020	CONT	SECT	JOB	HIGHWAY
REVISIONS 3-22	DIST	COUNTY		SHEET NO.

22D

DISCLAIMER: The use of this standard is governed by the "Texas Engineering Practice Act". No warranty of any kind is made by TxDOT for any purpose whatsoever. TxDOT assumes no responsibility for the conversion of this standard to other formats or for incorrect results or damages resulting from its use.

DATE:
FILE:



GENERAL NOTES

1. FOR SPECIFIC INFORMATION REGARDING INSTALLATION AND TECHNICAL GUIDANCE OF THE SYSTEM, CONTACT: LINDSAY TRANSPORTATION SOLUTIONS (LTS) - BARRIER SYSTEMS, INC. AT (707) 374-6800
2. FOR INSTALLATION, REPAIR, & MAINTENANCE REFER TO THE; MAX-TENSION INSTALLATION INSTRUCTION MANUAL. P/N MANMAX REV D (ECN 3516).
3. APPLY HIGH INTENSITY REFLECTIVE SHEETING, "OBJECT MARKER" ON THE FRONT FACE OF THE DEVICE PER MANUFACTURE'S RECOMMENDATIONS. OBJECT MARKER SHALL CONFORM TO THE STANDARDS REQUIRED IN TEXAS MUTCD.
4. FOR POST (LEAVE-OUT) INSTALLATION AND GUIDANCE SEE TXDOT'S LATEST ROADWAY MOW STRIP STANDARD.
5. ALL STEEL COMPONENTS ARE GALVANIZED PER ASTM A123 OR EQUIVALENT UNLESS OTHERWISE STATED.
6. SYSTEM SHOWN USING STEEL WIDE FLANGE POST WITH COMPOSITE BLOCKOUTS.
7. COMPOSITE MATERIAL BLOCKOUT THAT MEETS THE REQUIREMENTS OF DMS-7210, MAY BE SUBSTITUTED FOR BLOCKOUTS SIMILAR DIMENSIONS. SEE CONSTRUCTION DIVISION MATERIAL PRODUCER LIST(MPL)FOR CERTIFIED PRODUCERS.
8. REFER TO INSTALLATION MANUAL FOR SPECIFIC PANEL LAPPING GUIDANCE.
9. IF SOLID ROCK IS ENCOUNTERED SEE THE MANUFACTURER'S INSTALLATION MANUAL FOR INSTALLATION GUIDANCE.
10. POSTS SHALL NOT BE SET IN CONCRETE.
11. A DRIVING CAP WITH A TIMBER OR PLASTIC INSERT SHALL BE USED WHEN DRIVING POST TO PREVENT DAMAGE TO THE GALVANIZING ON TOP OF THE POST.
12. MAX-TENSION SYSTEM SHALL NEVER BE INSTALLED WITHIN A CURVED SECTION OF GUARDRAIL.
13. IF A DELINEATION MARKER IS REQUIRED, MARKER SHALL BE IN ACCORDANCE WITH TEXAS MUTCD.
14. THE SYSTEM IS SHOWN WITH 12'-6" MBGF PANELS, 25'-0" MBGF PANELS ARE ALSO ALLOWED.
15. A MINIMUM OF 12'-6" OF 12GA. MBGF IS REQUIRED IMMEDIATELY DOWNSTREAM OF THE MAX-TENSION SYSTEM.

	ITEM#	PART NUMBER	DESCRIPTION	QTY
	1	BSI-1610060-00	SOIL ANCHOR - GALVANIZED	1
	2	BSI-1610061-00	GROUND STRUT - GALVANIZED	1
	3	BSI-1610062-00	MAX-TENSION IMPACT HEAD	1
	4	BSI-1610063-00	W6x9 I-BEAM POST 6FT.-GALVANIZED	1
	5	BSI-1610064-00	TSS PANEL - TRAFFIC SIDE SLIDER	1
	6	BSI-1610065-00	ISS PANEL - INNER SIDE SLIDER	1
	7	BSI-1610066-00	TOOTH - GEOMET	1
	8	BSI-1610067-00	RSS PLATE - REAR SIDE SLIDER	1
	9	B061058	CABLE FRICTION PLATE - HEAD UNIT	1
	10	BSI-1610069-00	CABLE ASSEMBLY - MASH X-TENSION	2
	11	BSI-1012078-00	X-LITE LINE POST-GALVANIZED	8
	12	B090534	8" W-BEAM COMPOSITE-BLOCKOUT XT110	8
	13	BSI-4004386	12'-6" W-BEAM GUARD FENCE PANELS 12GA.	4
	14	BSI-1102027-00	X-LITE SQUARE WASHER	1
	15	BSI-2001886	⅝" X 7" THREAD BOLT HH (GR.5)GEOMET	1
	16	BSI-2001885	¾" X 3" ALL-THREAD BOLT HH (GR.5)GEOMET	4
	17	4001115	⅝" X 1 ¼" GUARD FENCE BOLTS (GR.2)MGAL	48
	18	2001840	⅝" X 10" GUARD FENCE BOLTS MGAL	8
	19	2001636	⅝" WASHER F436 STRUCTURAL MGAL	2
	20	4001116	⅝" RECESSED GUARD FENCE NUT (GR.2)MGAL	59
	21	BSI-2001888	⅝" X 2" ALL THREAD BOLT (GR.5)GEOMET	1
	22	BSI-1701063-00	DELINEATION MOUNTING (BRACKET)	1
	23	BSI-2001887	¼" X ¾" SCREW SD HH 410SS	7
	24	4002051	GUARDRAIL WASHER RECT AASHTO FWR03	1
*	25	SEE NOTE BELOW	HIGH INTENSITY REFLECTIVE SHEETING	1
**	26	4002337	8" W-BEAM TIMBER-BLOCKOUT, PDB01B	8
**	27	BSI-4004431	25' W-BEAM GUARDRAIL PANEL, 8-SPACE, 12GA.	2
	28	MANMAX Rev-(D)	MAX-TENSION INSTALLATION INSTRUCTIONS	1

* TO BE PROVIDED BY DISTRIBUTOR OR CONTRACTOR.

** ALTERNATIVE ITEMS NOT SHOWN. ITEM(26) 8" WOOD-BLOCKOUTS ITEM(27) 25' GUARD FENCE PANELS

NOTE: THIS STANDARD IS A BASIC REPRESENTATION OF THE MAX-TENSION END TERMINAL, IT IS NOT INTENDED TO REPLACE THE PRODUCT DESCRIPTION ASSEMBLY MANUAL.

Texas Department of Transportation — Design Division Standard

MAX-TENSION END TERMINAL MASH - TL-3

SGT(11S)31-18

FILE: sgt11s3118.dgn	DN: TxDOT	CK: KM	DW: TxDOT	CK: CL
© TxDOT: FEBRUARY 2018	CONT	SECT	JOB	HIGHWAY
REVISIONS	DIST	COUNTY		SHEET NO.

DISCLAIMER: The use of this standard is governed by the "Texas Engineering Practice Act". No warranty of any kind is made by TxDOT for any purpose whatsoever. TxDOT assumes no responsibility for the conversion of this standard to other formats or for incorrect results or damages resulting from its use.

DATE:
FILE:

CUDEENGINEERS.COM

EST. 1980 CUDE ENGINEERS

4122 Pond Hill Road, Suite 101
San Antonio, Texas 78231
P:(210) 681.2951 F: (210) 523.7112

LANTANA SUBDIVISION UNIT 1

TXDOT DETAILS - PAVEMENT MARKINGS & GUARD RAILS

DATE
05/12/2025

PROJECT NO.
04037.003

DRAWN BY
CG/JG/LJ/TCD

CHECKED BY
XV/AL

REVISIONS

#	DATE	REVISIONS
1.		
2.		
3.		
4.		
5.		
6.		
7.		
8.		
9.		

STATE OF TEXAS — JAVIER CASTELLO — 122170 — LICENSED PROFESSIONAL ENGINEER — 5/12/2025

CUDE ENGINEERS
TBPE No. 455
TBPLS No. 10048500

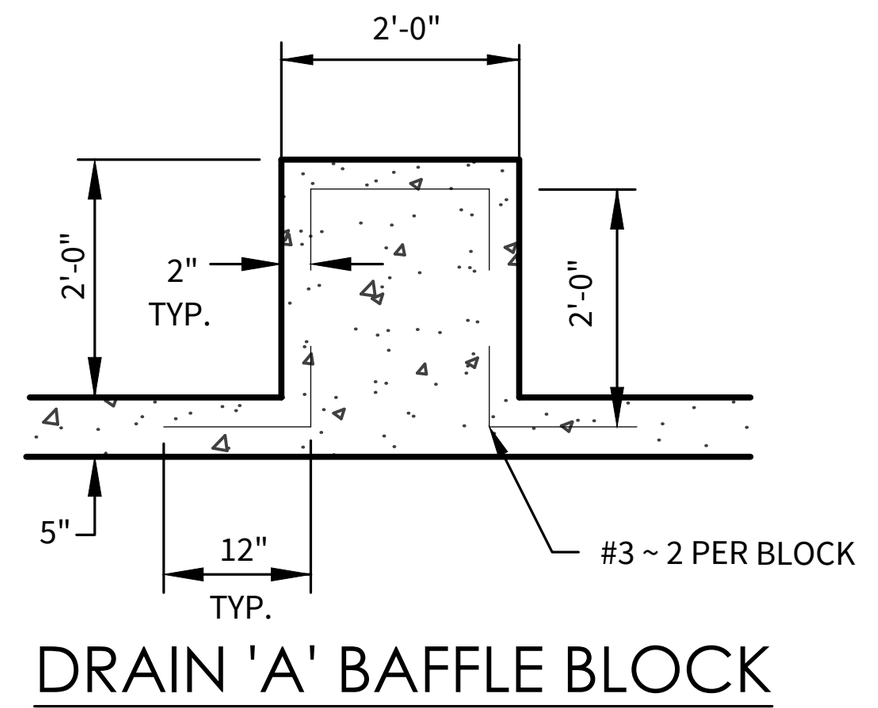
C22

CUDEENGINEERS.COM

P:\04037\003\2-DWG\4-Plans\C22 TXDOT DETAILS - PAVEMENT MARKINGS & GUARD RAILS.dwg 2025/05/12 1:43pm tduano

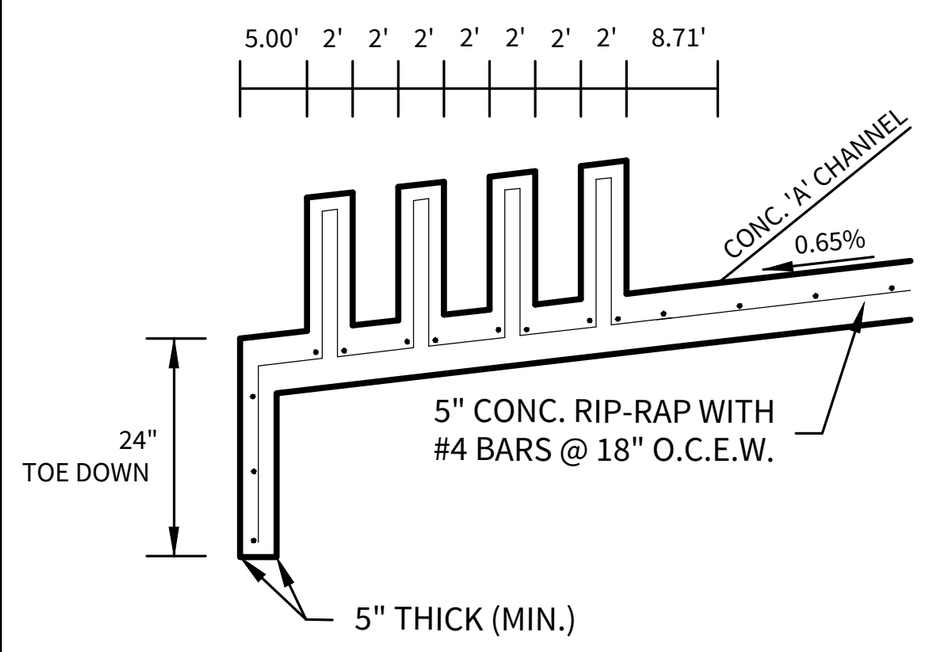
© 2025 M.W. CUDE ENGINEERS LLC - THIS DOCUMENT, ANY PORTION THEREOF, AND ANY ASSOCIATED COPYRIGHTS SHALL REMAIN THE PROPERTY OF M.W. CUDE ENGINEERS LLC. THIS DOCUMENT MAY NOT BE REPRODUCED, USED, OR DISTRIBUTED IN ANY FORM OR BY ANY MEANS TO ANYONE FOR ANY OTHER ENDEAVOR WITHOUT THE PRIOR WRITTEN CONSENT OF, AND ADAPTATION BY, M.W. CUDE ENGINEERS LLC. THIS DOCUMENT IS NOT INTENDED OR REPRESENTED TO BE SUITABLE FOR USE OTHER THAN AS ORIGINALLY INTENDED BY M.W. CUDE ENGINEERS LLC AND ANY UNAUTHORIZED REPRODUCTION, USE OR DISTRIBUTION OF SAID DOCUMENTS WILL BE AT THE INFRINGING PARTY'S SOLE RISK, WITHOUT ANY LIABILITY TO M.W. CUDE ENGINEERS LLC, AND WILL BE USED AGAINST ANY AND ALL PARTIES TO THE FULLEST EXTENT PERMITTED BY LAW.

REPRODUCTION OF THE ORIGINAL SIGNED AND SEALED PLAN AND/OR ELECTRONIC MEDIA MAY HAVE BEEN INADVERTENTLY ALTERED. CONTRACTOR IS RESPONSIBLE FOR VERIFYING THE SCALE OF THE DOCUMENT AND CONTACTING CUDE ENGINEERS TO VERIFY DISCREPANCIES PRIOR TO CONSTRUCTION.



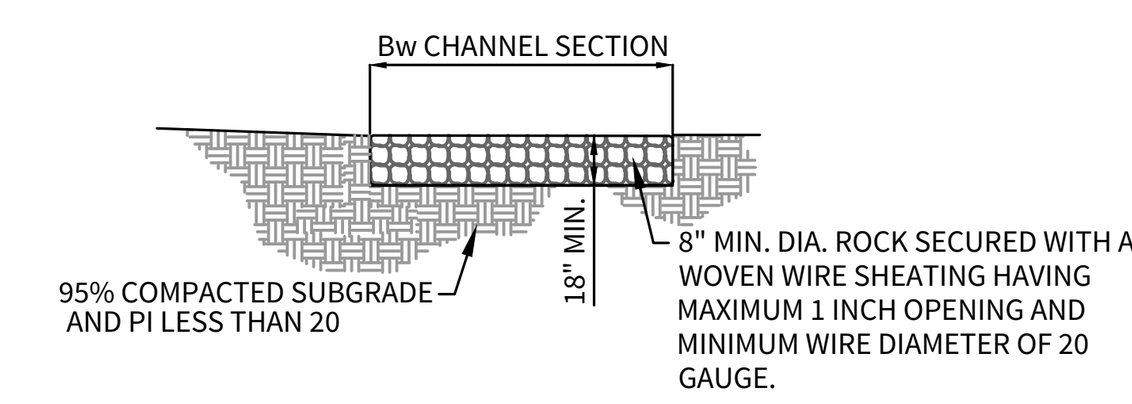
DRAIN 'A' BAFFLE BLOCK REINFORCEMENT DETAIL

(N.T.S.)



DRAIN 'A' BAFFLE BLOCK DETAIL

(N.T.S.)



GABION STYLE ROCK EROSION CONTROL MATTRESS DETAIL

NOTE: GABION MATTRESS TO BE FREE OF GEO-TEXTILE FABRIC LINING.

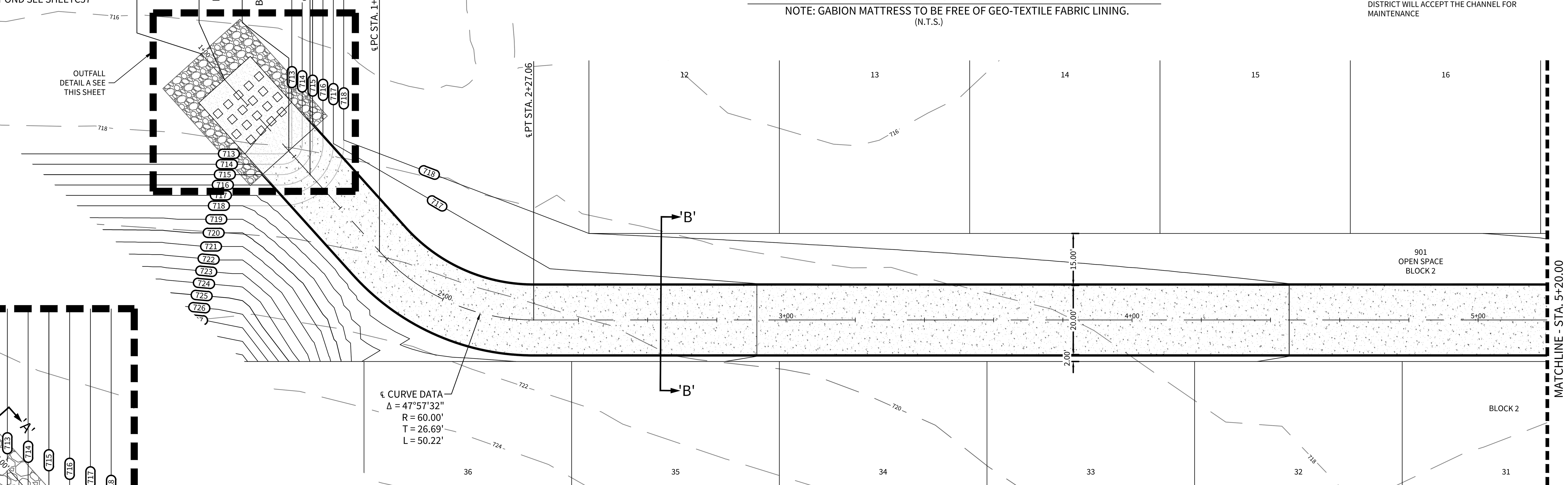
(N.T.S.)

NOTES

1. ALL CONCRETE LINING SHALL DEVELOP A MINIMUM COMPRESSIVE STRENGTH OF 3,000 PSI IN 28 DAYS
2. IMPROVED EARTHEN CHANNELS AND DETENTION PONDS WILL BE VEGETATE BY SEEDING OR SODDING. EIGHT-FIVE PERCENT (85%) OF THE CHANNEL SURFACE AREA MUST HAVE ESTABLISHED VEGETATION BEFORE THE DISTRICT WILL ACCEPT THE CHANNEL FOR MAINTENANCE

SCALE: 1"=20'

20 10 0 20



LEGEND

PROPERTY BOUNDARY

PROPOSED LOT LINE

PROPOSED RIGHT OF WAY

E.G.T.CA. EASEMENT

EXISTING 1' CONTOUR — 499

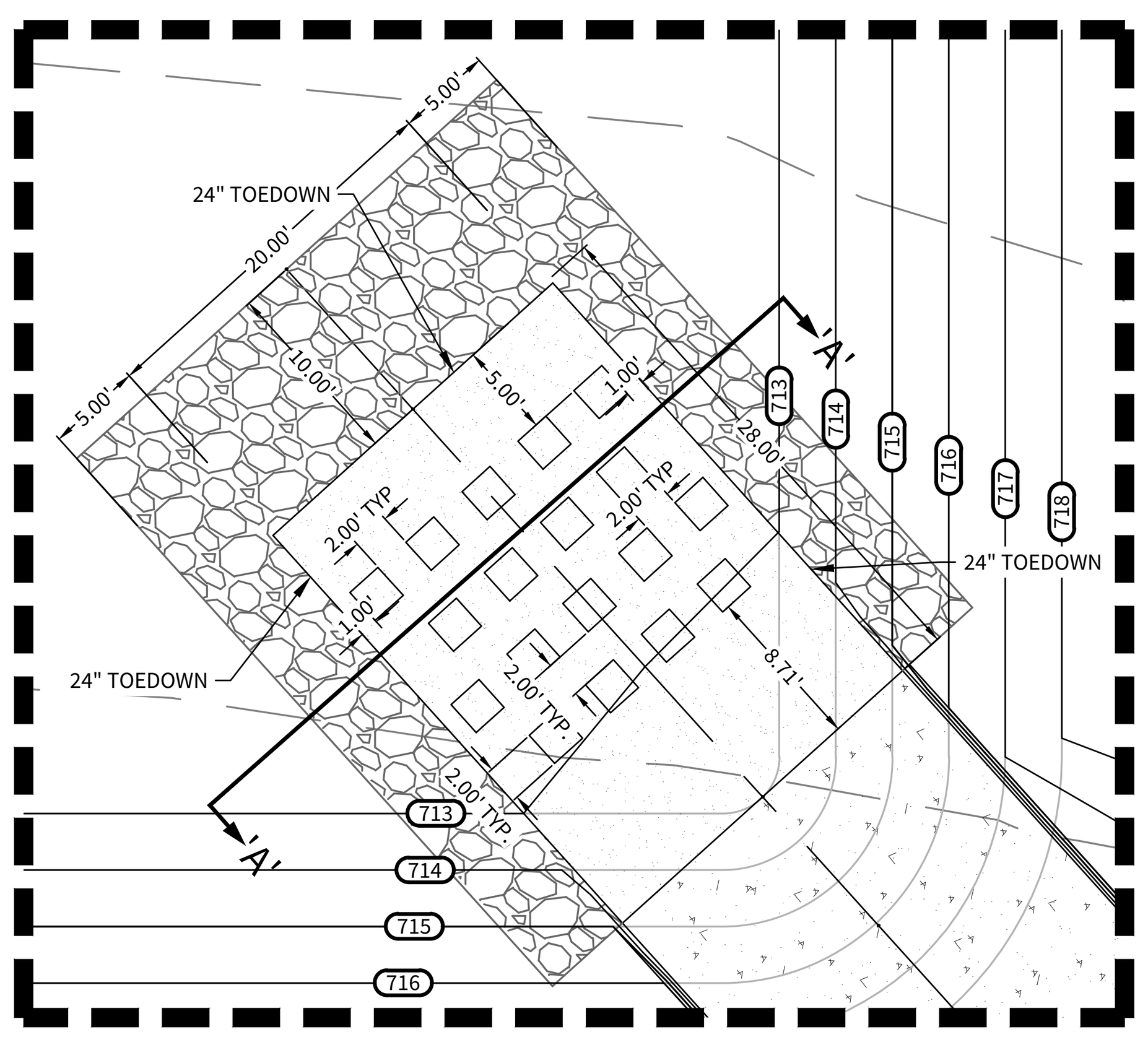
EXISTING 5' CONTOUR — 500

PROPOSED 1' CONTOUR — 499

PROPOSED 5' CONTOUR — 500

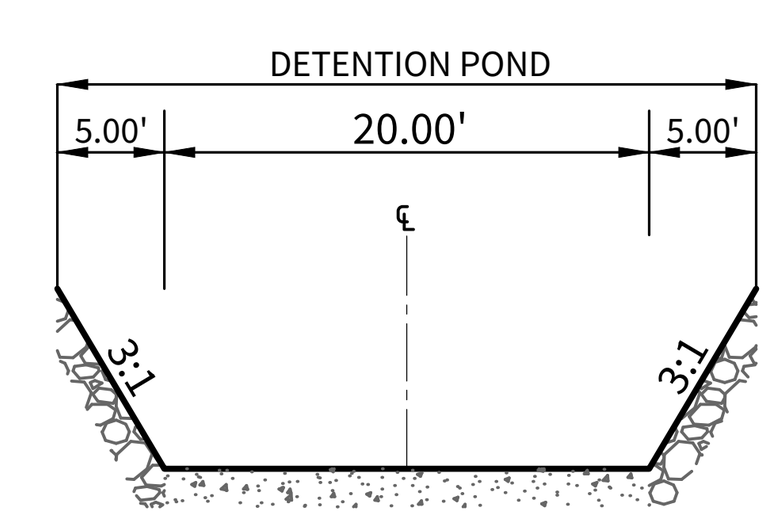
CONCRETE DRAINAGE CHANNEL

GABION MATTRESS



DETAIL A

SCALE: 1" = 10'

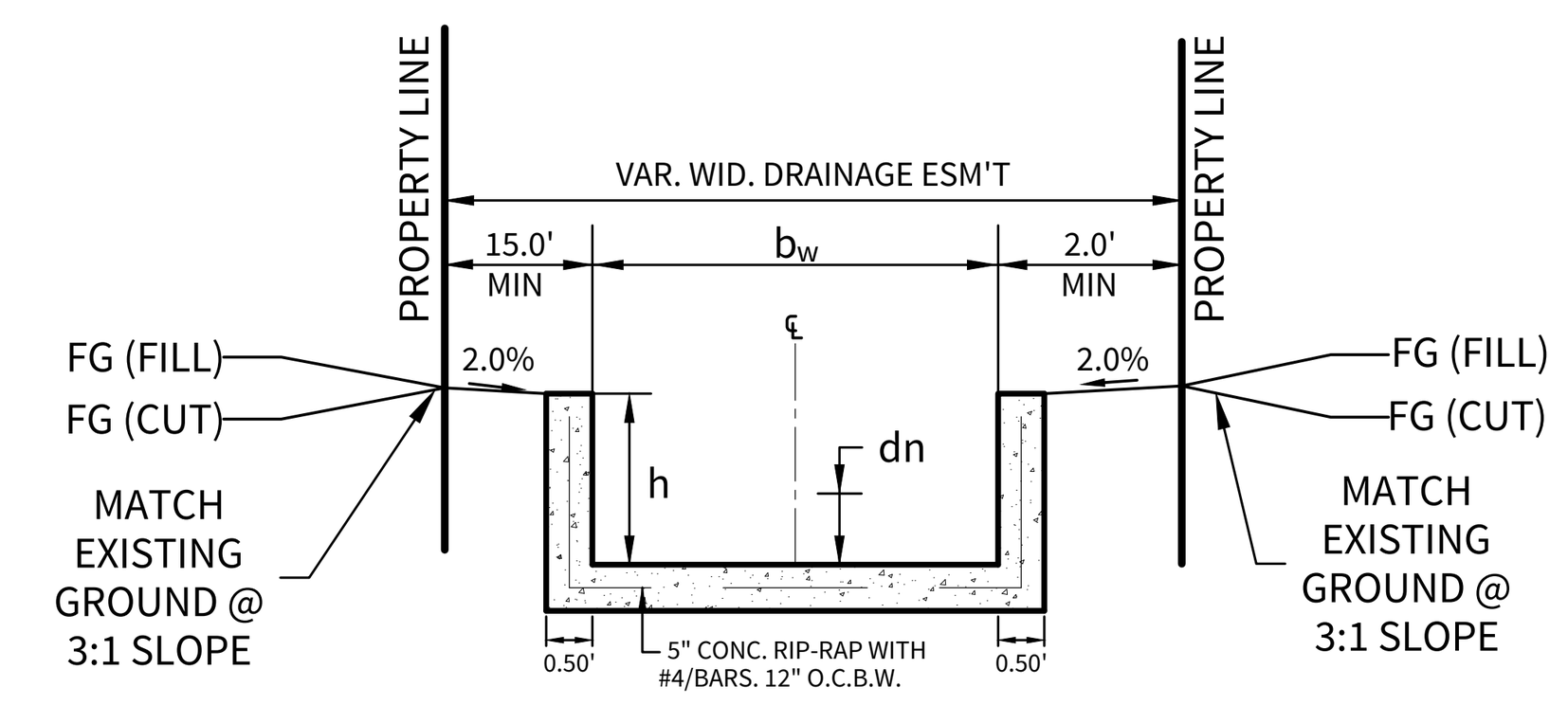


OUTFALL DETAIL CROSS SECTION 'A-A'

(N.T.S.)

DRAIN 'A'

STA. 1+00.00 TO STA. 5+20.00



DRAIN 'A' CONCRETE CHANNEL

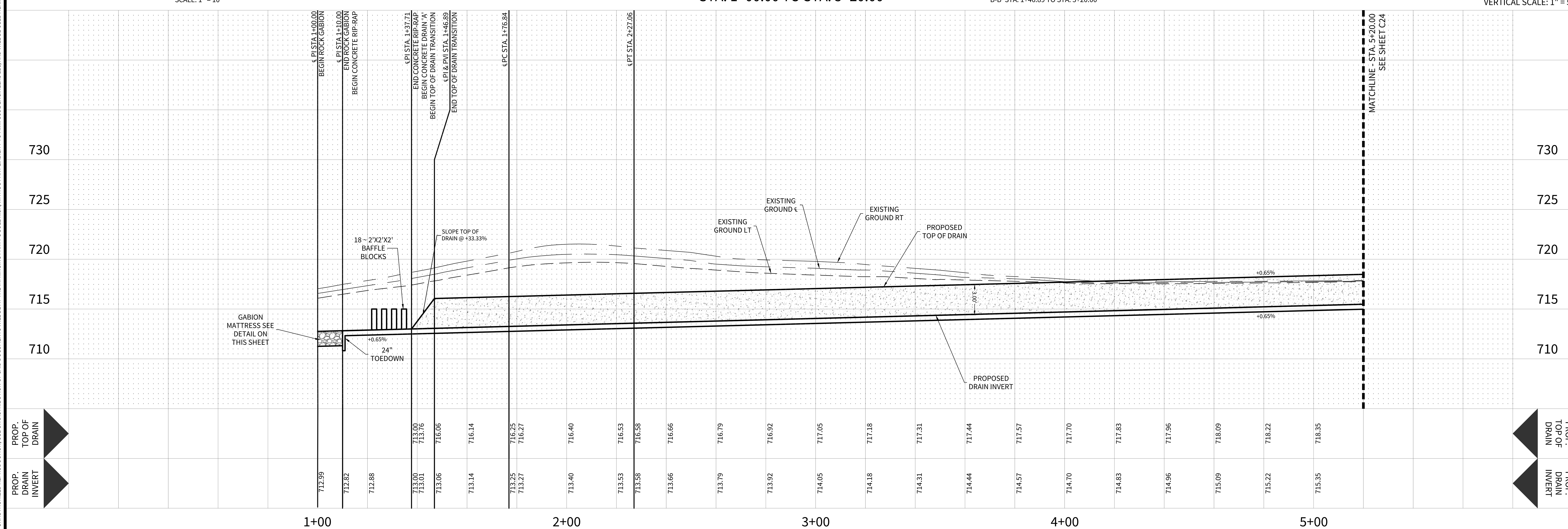
(N.T.S.)

'B-B' STA. 1+46.89 TO STA. 5+20.00

	'B-B'
Q_{25} (cfs)	520.00
b_w (ft)	20.00'
n	0.013
h (ft)	3.00'
S (%)	0.65%
d_n (ft)	2.00
V (fps)	12.99

NOTE:
VELOCITY AFTER BAFFLE BLOCKS IS 6 fps.

HORIZONTAL SCALE: 1" = 20'
VERTICAL SCALE: 1" = 5'



© 2025 M.W. CUDE ENGINEERS LLC - THIS DOCUMENT, ANY PORTION THEREOF, AND ANY ASSOCIATED COPYRIGHTS SHALL REMAIN THE PROPERTY OF M.W. CUDE ENGINEERS LLC. THIS DOCUMENT MAY NOT BE REPRODUCED, USED, OR DISTRIBUTED IN ANY FORM OR BY ANY MEANS TO ANYONE FOR ANY OTHER ENDEAVOR WITHOUT THE PRIOR WRITTEN CONSENT OF, AND ADAPTATION BY, M.W. CUDE ENGINEERS LLC. THIS DOCUMENT IS NOT INTENDED OR REPRESENTED TO BE SUITABLE FOR USE OTHER THAN AS ORIGINALLY INTENDED BY M.W. CUDE ENGINEERS LLC AND ANY UNAUTHORIZED REPRODUCTION, USE OR DISTRIBUTION OF SAID DOCUMENTS WILL BE AT THE INFRINGING PARTY'S SOLE RISK, WITHOUT ANY LIABILITY TO M.W. CUDE ENGINEERS LLC, AND WILL BE USED AGAINST ANY AND ALL PARTIES TO THE FULLEST EXTENT PERMITTED BY LAW.

CUDEENGINEERS.COM

CUDE ENGINEERS — EST. 1980

4122 Pond Hill Road, Suite 101
San Antonio, Texas 78231
P:(210) 681.2951 F: (210) 523.7112

LANTANA SUBDIVISION UNIT 1

DRAIN PLAN & PROFILE - DRAIN 'A'

DATE 05/12/2025

PROJECT NO. 04037.003

DRAWN BY CG/JG/LJ/TCD

CHECKED BY XV/AL

REVISIONS

DATE

1. 2. 3. 4. 5. 6. 7. 8. 9.

STATE OF TEXAS — JAVIER CASTELLO — 122170 — LICENSED PROFESSIONAL ENGINEER — 5/12/2025

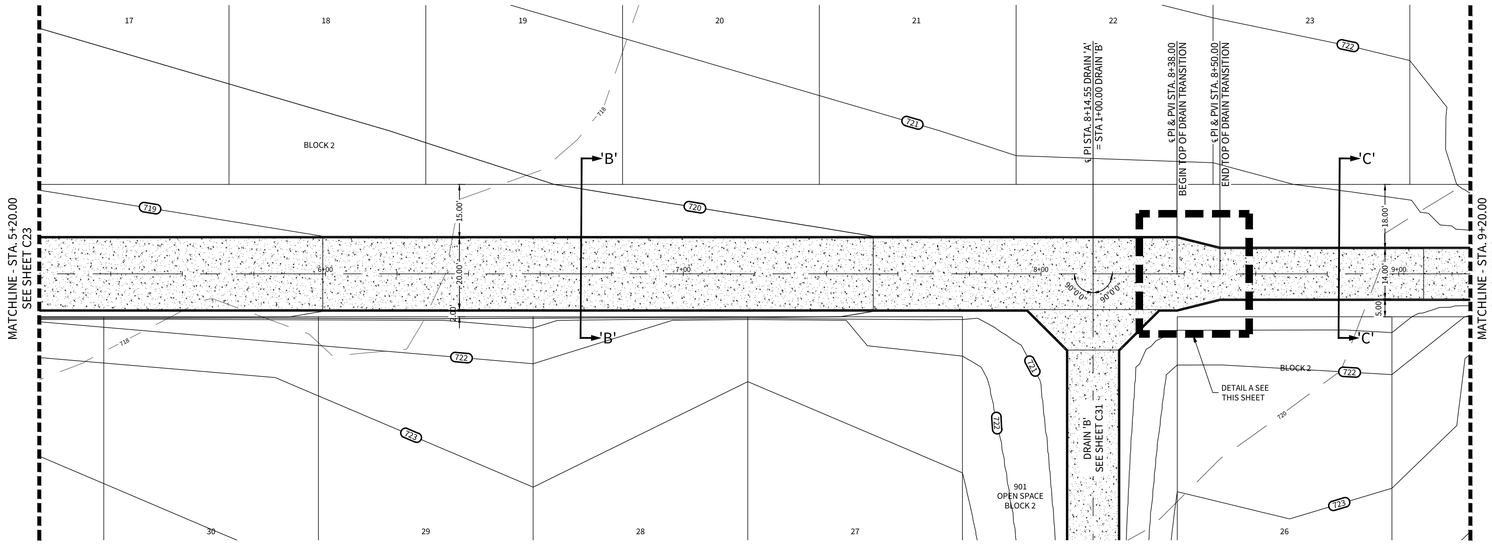
CUDE ENGINEERS
TBPE No. 455
TBPLS No. 10048500

C23

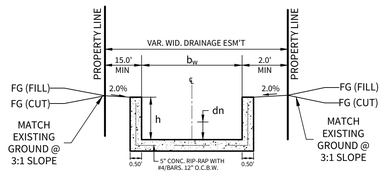
CUDEENGINEERS.COM

P:\04037\003\2-DWG\4-Plans\C23 DRAIN PLAN & PROFILE - DRAIN 'A'.dwg 2025/05/12 1:43pm tduano

REPRODUCTION OF THE ORIGINAL SIGNED AND SEALED PLAN AND/OR ELECTRONIC MEDIA MAY HAVE BEEN INADVERTENTLY ALTERED. CONTRACTOR IS RESPONSIBLE FOR VERIFYING THE SCALE OF THE DOCUMENT AND CONTACTING CUDE ENGINEERS TO VERIFY DISCREPANCIES PRIOR TO CONSTRUCTION.



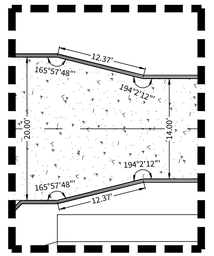
	'B-B'	'C-C'
Q_{25} (cfs)	520.00	238.28
b_w (ft)	20.00'	14.00'
n	0.013	0.013
h (ft)	3.00'	2.50'
S (%)	0.65%	0.65%
d_n (ft)	2.00'	1.56'
V (fps)	12.99	10.88



DRAIN 'A' CONCRETE CHANNEL

(N.T.S.)

'B-B' STA. 5+20.00 TO STA. 8+38.00
'C-C' STA. 8+50.00 TO STA. 9+20.00

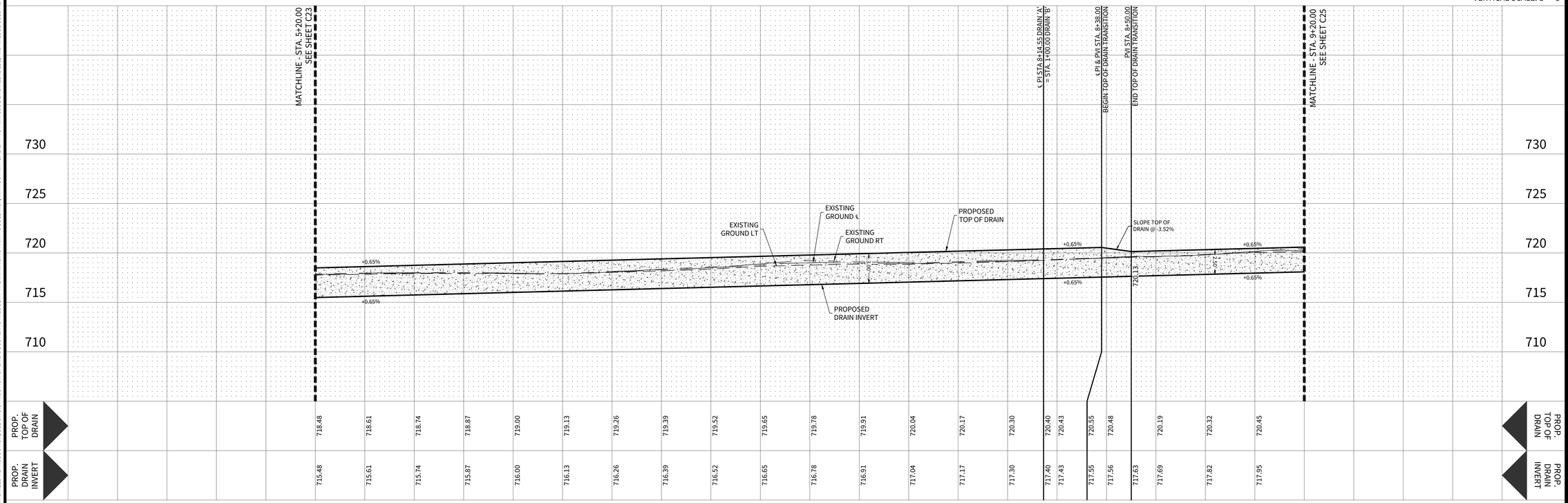


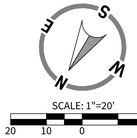
DETAIL A

SCALE: 1" = 10'

DRAIN 'A'

STA. 5+20.00 TO STA. 9+20.00





LEGEND

- PROPERTY BOUNDARY
- PROPOSED LOT LINE
- PROPOSED RIGHT OF WAY
- E.G.T.CA. EASEMENT
- EXISTING 1' CONTOUR (499)
- EXISTING 5' CONTOUR (500)
- PROPOSED 1' CONTOUR (492)
- PROPOSED 5' CONTOUR (500)
- CONCRETE DRAINAGE CHANNEL

NOTES

1. ALL CONCRETE LINING SHALL DEVELOP A MINIMUM COMPRESSIVE STRENGTH OF 3,000 PSI IN 28 DAYS
2. IMPROVED EARTHEN CHANNELS AND DETENTION PONDS WILL BE VEGETATE BY SEEDING OR SODDING. EIGHT-FIVE PERCENT (85%) OF THE CHANNEL SURFACE AREA MUST HAVE ESTABLISHED VEGETATION BEFORE THE DISTRICT WILL ACCEPT THE CHANNEL FOR MAINTENANCE

HORIZONTAL SCALE: 1" = 20'
VERTICAL SCALE: 1" = 5'

CUDEENGINEERS.COM

EST. 1980 CUDE ENGINEERS

4122 Pond Hill Road, Suite 101
San Antonio, Texas 78231
P:(210) 681.2951 F: (210) 523.7112

LANTANA SUBDIVISION UNIT 1

DRAIN PLAN & PROFILE - DRAIN 'A'

DATE
05/12/2025

PROJECT NO.
04037.003

DRAWN BY
CG/JG/LJ/TCD

CHECKED BY
XV/AL

REVISIONS

DATE	
A	
1.	
2.	
3.	
4.	
5.	
6.	
7.	
8.	
9.	

STATE OF TEXAS
JAVIER CASTELLO
122170
LICENSED
PROFESSIONAL ENGINEER
5/12/2025

CUDE ENGINEERS
TBPE No. 455
TBPLS No. 10048500

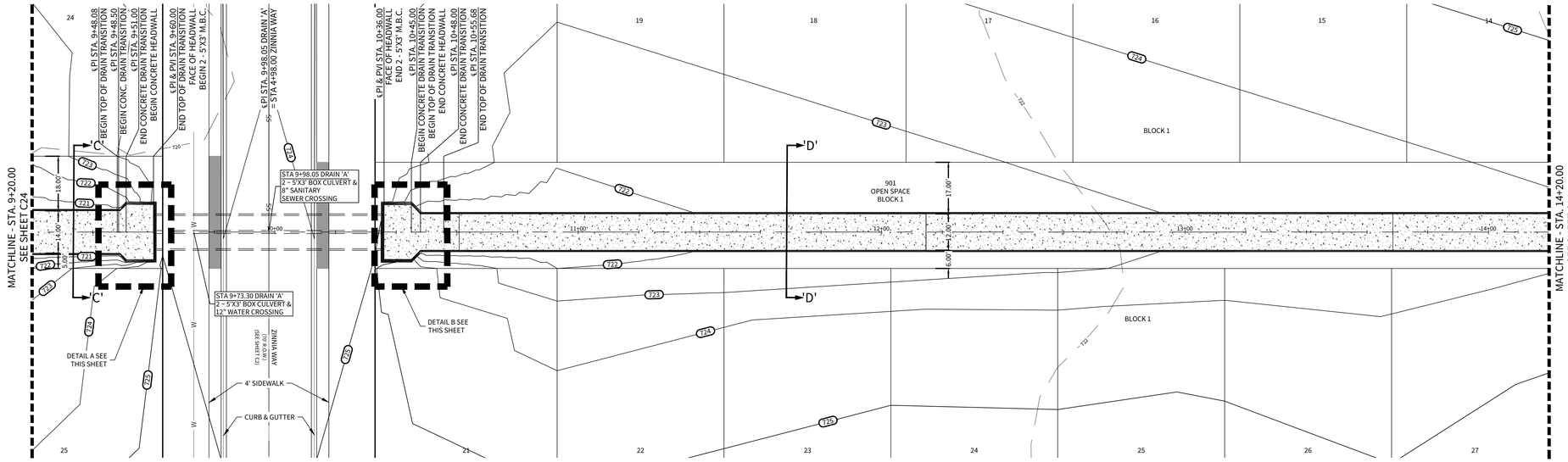
C24

CUDEENGINEERS.COM

© 2025 M.W. CUDE ENGINEERS LLC - THIS DOCUMENT, ANY PORTION THEREOF, AND ANY ASSOCIATED COPYRIGHTS SHALL REMAIN THE PROPERTY OF M.W. CUDE ENGINEERS LLC. THIS DOCUMENT MAY NOT BE REPRODUCED, USED, OR DISTRIBUTED IN ANY FORM OR BY ANY MEANS TO ANYONE OTHER THAN AS ORIGINALLY INTENDED BY M.W. CUDE ENGINEERS LLC. THIS DOCUMENT IS NOT INTENDED OR REPRESENTED TO BE SUITABLE FOR USE OTHER THAN AS ORIGINALLY INTENDED BY M.W. CUDE ENGINEERS LLC. ANY MODIFICATION OR ADAPTATION BY M.W. CUDE ENGINEERS LLC THIS DOCUMENT IS NOT INTENDED OR REPRESENTED TO BE SUITABLE FOR USE OTHER THAN AS ORIGINALLY INTENDED BY M.W. CUDE ENGINEERS LLC. ANY MODIFICATION OR ADAPTATION BY M.W. CUDE ENGINEERS LLC FOR ANY OTHER ENDEAVOR WITHOUT THE PRIOR WRITTEN CONSENT OF, AND ADAPTATION BY M.W. CUDE ENGINEERS LLC SHALL BE AT THE INTENDING RECIPIENT'S SOLE RISK, WITHOUT LIABILITY TO M.W. CUDE ENGINEERS LLC, AND WILL SUBJECT SAID RECIPIENT TO THE FULLEST EXTENT PERMITTED BY LAW.

REPRODUCTION OF THE ORIGINAL SIGNED AND SEALED PLAN AND/OR ELECTRONIC MEDIA MAY HAVE BEEN INADVERTENTLY ALTERED. CONTRACTOR IS RESPONSIBLE FOR VERIFYING THE SCALE OF THE DOCUMENT AND CONTACTING CUDE ENGINEERS TO VERIFY DISCREPANCIES PRIOR TO CONSTRUCTION.

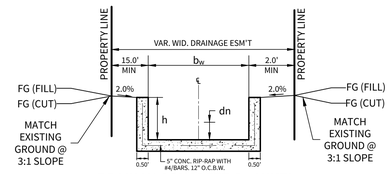
P:\04037\003\2 ENG\04 Plans\CAD\ANU PLAN & PROFILE - DRAIN 'A'.dwg 05/05/2025 3:14pm tclarke



CULVERT SUMMARY

Q_{25} = 238.28 c.f.s.
MANNING'S COEFFICIENT = 0.013
CULVERT SHAPE = CONC. BOX
RISE = 36"
SPAN = 60"
PIPE SLOPE = 0.65%
OUTFALL V = 10.26 f.p.s.

	'C-C'	'D-D'
Q_{25} (cfs)	238.28	238.28
b_w (ft)	14.00'	12.00'
n	0.013	0.013
h (ft)	2.50'	2.50'
S (%)	0.65%	0.65%
d_n (ft)	1.56'	1.75'
V (fps)	10.88	11.33

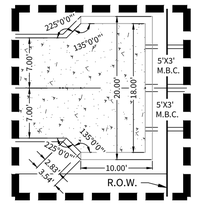


DRAIN 'A' CONCRETE CHANNEL
(N.T.S.)

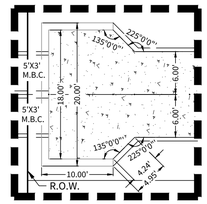
'C-C' STA. 9+20.00 TO STA. 9+60.00
'D-D' STA. 10+36.00 TO STA. 14+20.00

DRAIN 'A'

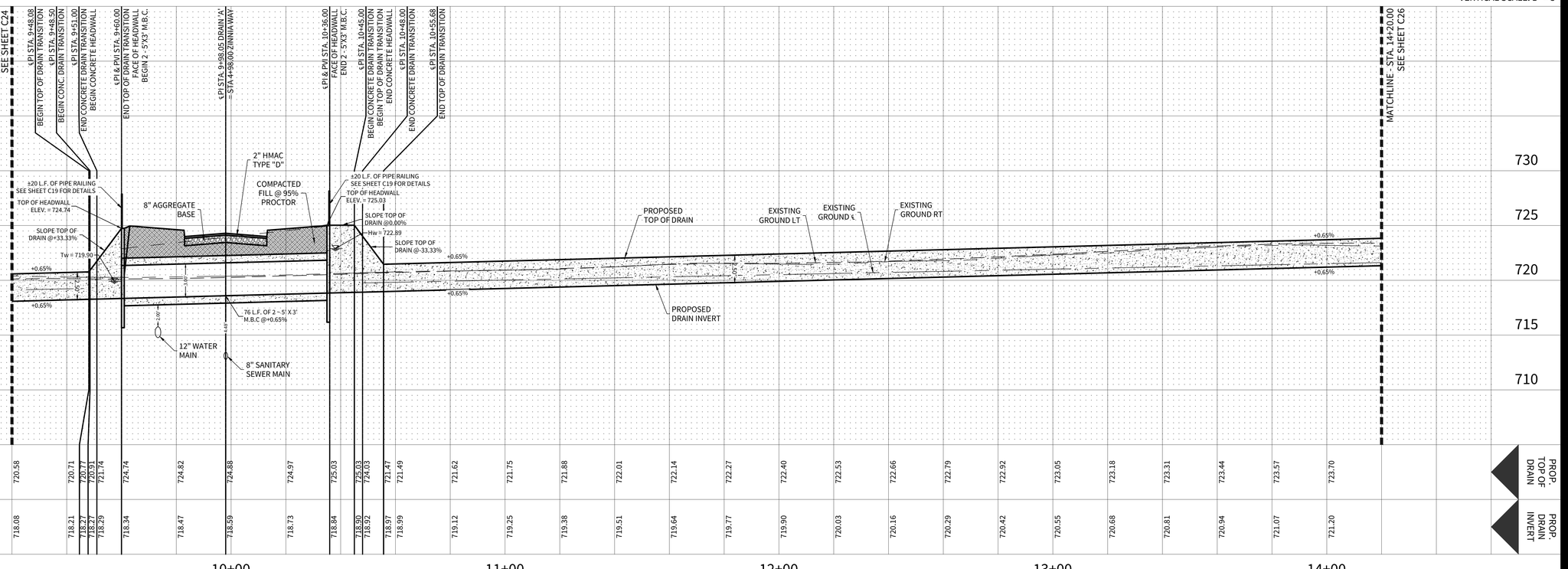
STA. 9+20.00 TO STA. 14+20.00



DETAIL A
SCALE: 1" = 10'



DETAIL B
SCALE: 1" = 10'



LEGEND

- PROPERTY BOUNDARY
- PROPOSED LOT LINE
- PROPOSED RIGHT OF WAY
- E.G.T.CA. EASEMENT
- EXISTING 1' CONTOUR
- EXISTING 5' CONTOUR
- PROPOSED 1' CONTOUR
- PROPOSED 5' CONTOUR
- CONCRETE DRAINAGE CHANNEL

SCALE: 1"=20'
20 10 0 20

NOTES

1. ALL CONCRETE LINING SHALL DEVELOP A MINIMUM COMPRESSIVE STRENGTH OF 3,000 PSI IN 28 DAYS
2. IMPROVED EARTHEN CHANNELS AND DETENTION PONDS WILL BE VEGETATE BY SEEDING OR SODDING. EIGHT-FIVE PERCENT (85%) OF THE CHANNEL SURFACE AREA MUST HAVE ESTABLISHED VEGETATION BEFORE THE DISTRICT WILL ACCEPT THE CHANNEL FOR MAINTENANCE

HORIZONTAL SCALE: 1" = 20'
VERTICAL SCALE: 1" = 5'

CUDEENGINEERS.COM
EST. 1980 CUDE ENGINEERS
4122 Pond Hill Road, Suite 101
San Antonio, Texas 78231
P:(210) 681.2951 F: (210) 523.7112

LANTANA SUBDIVISION UNIT 1

DRAIN PLAN & PROFILE - DRAIN 'A'

DATE
05/12/2025

PROJECT NO.
04037.003

DRAWN BY
CG/JG/LJ/TCD

CHECKED BY
XV/AL

REVISIONS

DATE	
A	1.
	2.
	3.
	4.
	5.
	6.
	7.
	8.
	9.

STATE OF TEXAS
JAVIER CASTELLO
122170
LICENSED
PROFESSIONAL ENGINEER
5/12/2025
CUDE ENGINEERS
TBPE No. 455
TBPLS No. 10048500

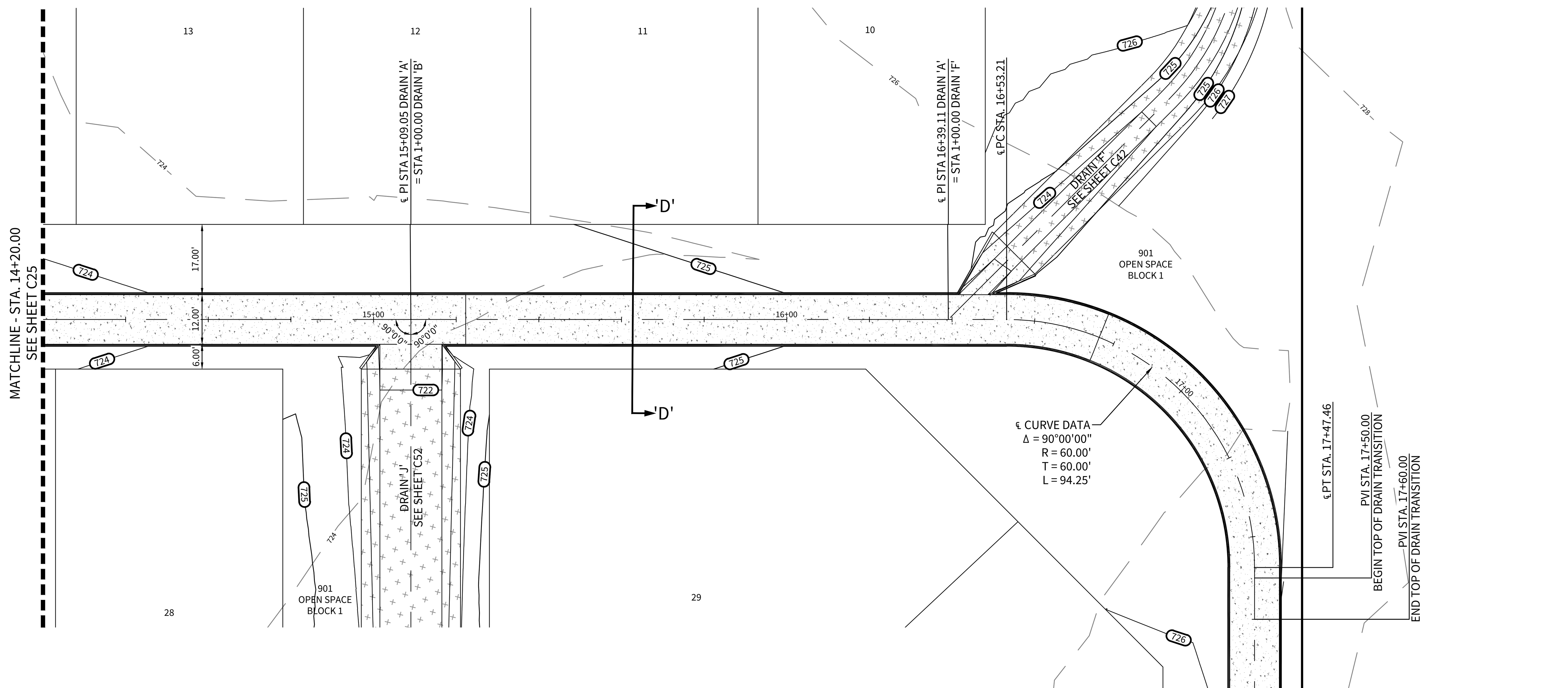
C25

CUDEENGINEERS.COM

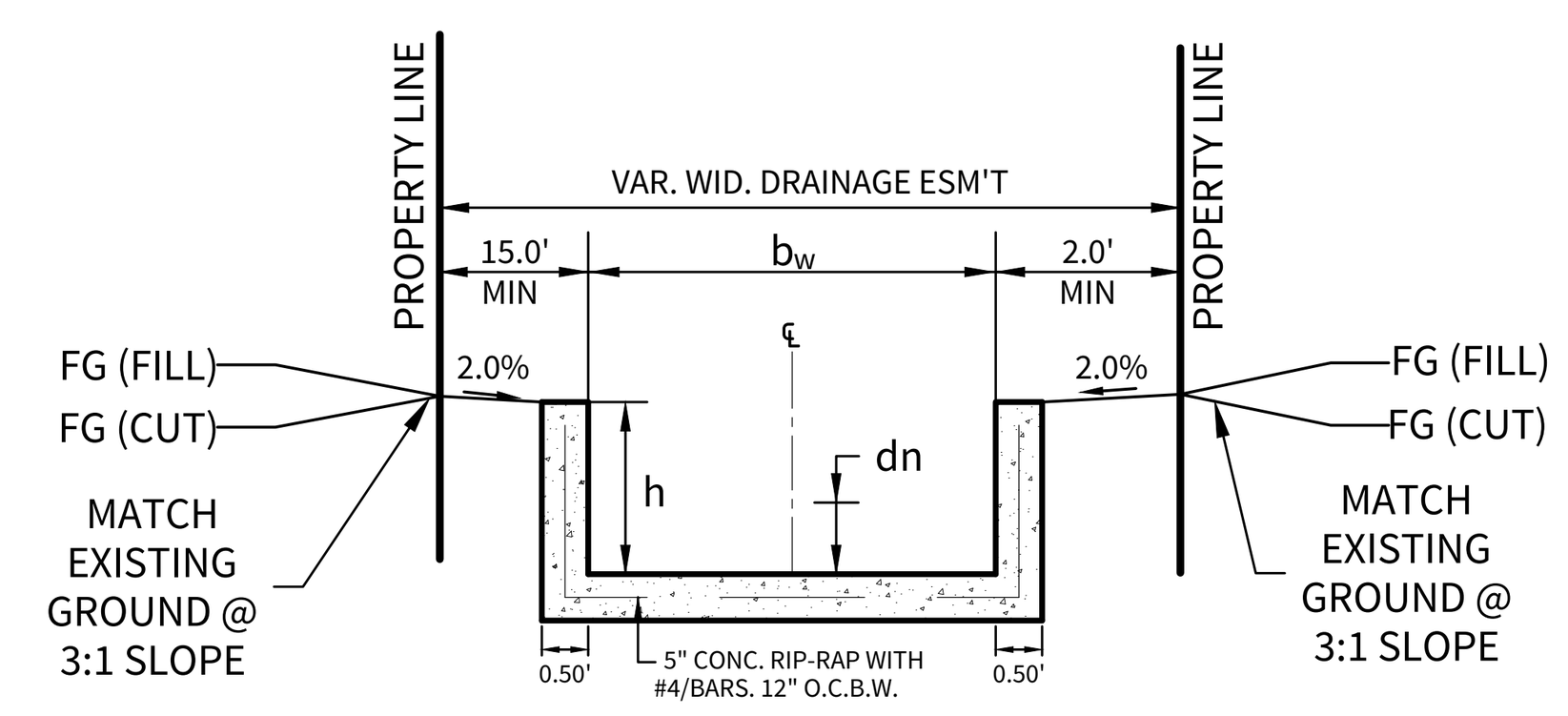
P:\04037.003\2-DWG\04-Plans\C25\DRAIN PLAN & PROFILE - DRAIN 'A'.dwg 2025/05/12 3:14pm tdavis

© 2025 M.W. CUDE ENGINEERS LLC - THIS DOCUMENT, ANY PORTION THEREOF, AND ANY ASSOCIATED COPYRIGHTS SHALL REMAIN THE PROPERTY OF M.W. CUDE ENGINEERS LLC. THIS DOCUMENT MAY NOT BE REPRODUCED, USED, OR DISTRIBUTED IN ANY FORM OR BY ANY MEANS TO ANYONE FOR ANY OTHER ENDEAVOR WITHOUT THE PRIOR WRITTEN CONSENT OF, AND ADAPTATION BY M.W. CUDE ENGINEERS LLC. THIS DOCUMENT IS NOT INTENDED OR REPRESENTED TO BE SUITABLE FOR USE OTHER THAN AS ORIGINALLY INTENDED BY M.W. CUDE ENGINEERS LLC. ANY UNAUTHORIZED REPRODUCTION, USE OR DISTRIBUTION OF THIS DOCUMENT WILL BE AT THE INTENDING PARTY'S SOLE RISK, WITHOUT LIABILITY TO M.W. CUDE ENGINEERS LLC, AND WILL BE SUBJECT TO ALL APPLICABLE LAWS AND REGULATIONS.

REPRODUCTION OF THE ORIGINAL SIGNED AND SEALED PLAN AND/OR ELECTRONIC MEDIA MAY HAVE BEEN INADVERTENTLY ALTERED. CONTRACTOR IS RESPONSIBLE FOR VERIFYING THE SCALE OF THE DOCUMENT AND CONTACTING CUDE ENGINEERS TO VERIFY DISCREPANCIES PRIOR TO CONSTRUCTION.



	'D-D'	'E-E'
Q_{25} (cfs)	238.28	204.98
b_w (ft)	12.00'	12.00'
n	0.013	0.013
h (ft)	2.50'	2.25'
S (%)	0.65%	0.65%
d_n (ft)	1.75'	1.59'
V (fps)	11.33	10.76



DRAIN 'A' CONCRETE CHANNEL

(N.T.S.)

'D-D' STA. 14+20.00 TO STA. 17+50.00
'E-E' STA. 17+60.00 TO STA. 18+40.00

DRAIN 'A'

STA. 14+20.00 TO STA. 18+40.00

SCALE: 1"=20'

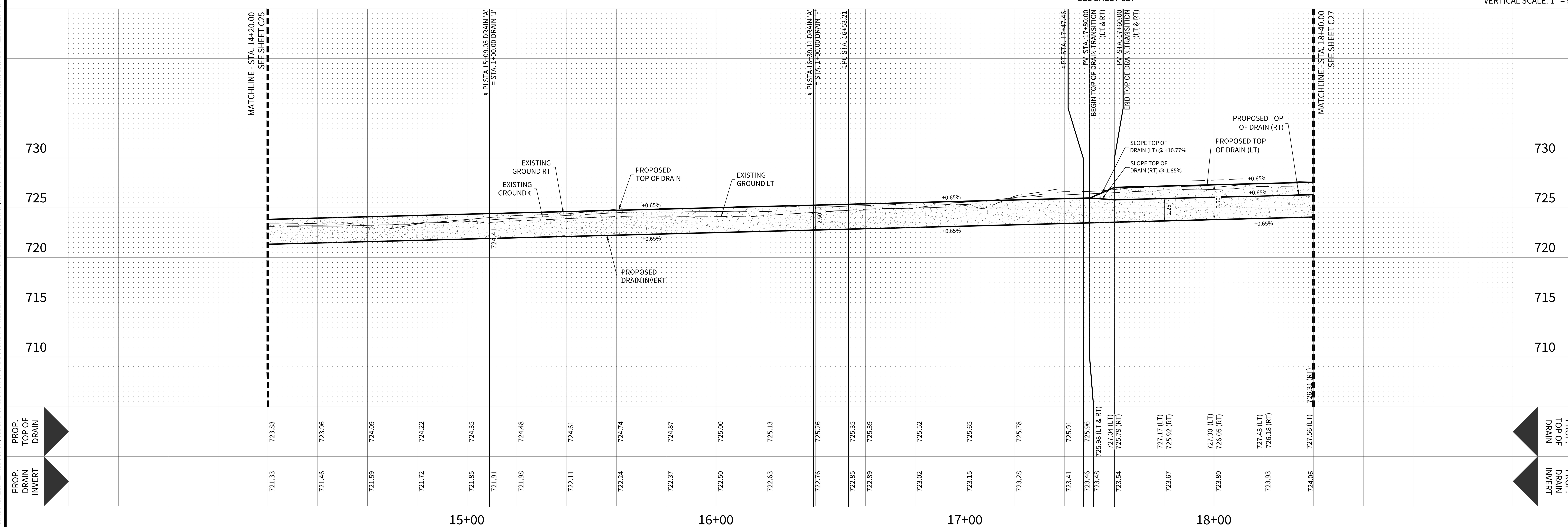
LEGEND

- PROPERTY BOUNDARY
- PROPOSED LOT LINE
- PROPOSED RIGHT OF WAY
- E.G.T.C.A. EASEMENT
- EXISTING 1' CONTOUR (499)
- EXISTING 5' CONTOUR (500)
- PROPOSED 1' CONTOUR (499)
- PROPOSED 5' CONTOUR (500)
- CONCRETE DRAINAGE CHANNEL
- EARTHEN DRAINAGE CHANNEL

NOTES

1. ALL CONCRETE LINING SHALL DEVELOP A MINIMUM COMPRESSIVE STRENGTH OF 3,000 PSI IN 28 DAYS
2. IMPROVED EARTHEN CHANNELS AND DETENTION PONDS WILL BE VEGETATE BY SEEDING OR SODDING. EIGHT-FIVE PERCENT (85%) OF THE CHANNEL SURFACE AREA MUST HAVE ESTABLISHED VEGETATION BEFORE THE DISTRICT WILL ACCEPT THE CHANNEL FOR MAINTENANCE

HORIZONTAL SCALE: 1" = 20'
VERTICAL SCALE: 1" = 5'



PROP. TOP OF DRAIN	PROP. DRAIN INVERT
723.83	721.33
723.96	721.46
724.09	721.59
724.22	721.72
724.35	721.85
	721.91
724.48	721.98
724.61	722.11
724.74	722.24
724.87	722.37
725.00	722.50
725.13	722.63
725.26	722.76
725.35	722.85
725.39	722.89
725.52	723.02
725.65	723.15
725.78	723.28
725.91	723.41
725.96	723.46
725.98 (LT & RT)	723.48
727.04 (LT) 725.79 (RT)	723.54
727.17 (LT) 725.92 (RT)	723.67
727.30 (LT) 726.05 (RT)	723.80
727.43 (LT) 726.18 (RT)	723.93
727.56 (LT)	724.06

CUDEENGINEERS.COM
CUDE ENGINEERS EST. 1980
4122 Pond Hill Road, Suite 101
San Antonio, Texas 78231
P:(210) 681.2951 F: (210) 523.7112

LANTANA SUBDIVISION UNIT 1

DRAIN PLAN & PROFILE - DRAIN 'A'

DATE 05/12/2025

PROJECT NO. 04037.003

DRAWN BY CG/JG/LJ/TCD

CHECKED BY XV/AL

REVISIONS

DATE

1. 2. 3. 4. 5. 6. 7. 8. 9.

STATE OF TEXAS
JAVIER CASTELLO
122170
LICENSED
PROFESSIONAL ENGINEER
5/12/2025

CUDE ENGINEERS
TBPE No. 455
TBPLS No. 10048500

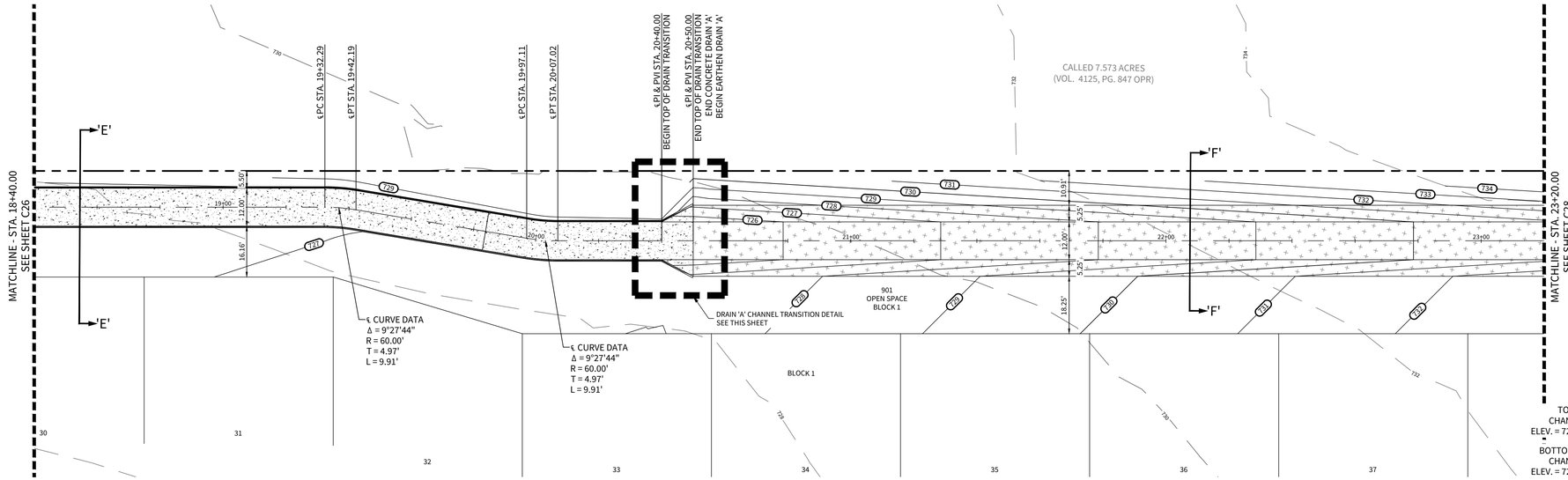
C26

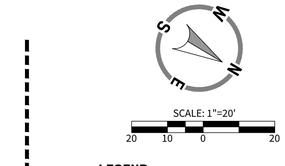
CUDEENGINEERS.COM

© 2025 M.W. CUDE ENGINEERS LLC - THIS DOCUMENT, ANY PORTION THEREOF, AND ANY ASSOCIATED COPYRIGHTS SHALL REMAIN THE PROPERTY OF M.W. CUDE ENGINEERS LLC. THIS DOCUMENT MAY NOT BE REPRODUCED, USED, OR DISTRIBUTED IN ANY FORM OR BY ANY MEANS TO ANYONE FOR ANY OTHER ENDEAVOR WITHOUT THE PRIOR WRITTEN CONSENT OF, AND ADAPTATION BY, M.W. CUDE ENGINEERS LLC. THIS DOCUMENT IS NOT INTENDED OR REPRESENTED TO BE SUITABLE FOR USE OTHER THAN AS ORIGINALLY INTENDED BY M.W. CUDE ENGINEERS LLC AND ANY UNAUTHORIZED REPRODUCTION, USE OR DISTRIBUTION OF SAID DOCUMENTS WILL BE AT THE INFRINGING PARTY'S SOLE RISK, WITHOUT ANY LIABILITY TO M.W. CUDE ENGINEERS LLC, AND WILL BE USED AGAINST ANY AND ALL PARTIES TO THE FULLEST EXTENT PERMITTED BY LAW.

REPRODUCTION OF THE ORIGINAL SIGNED AND SEALED PLAN AND/OR ELECTRONIC MEDIA MAY HAVE BEEN INADVERTENTLY ALTERED. CONTRACTOR IS RESPONSIBLE FOR VERIFYING THE SCALE OF THE DOCUMENT AND CONTACTING CUDE ENGINEERS TO VERIFY DISCREPANCIES PRIOR TO CONSTRUCTION.

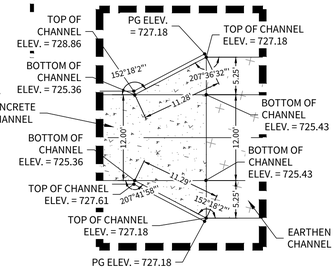
P:\04037\003\2-DWG\4-Plans\C26 DRAIN PLAN & PROFILE - DRAIN 'A'.dwg 2025/05/12 1:44pm tduano





LEGEND

- PROPERTY BOUNDARY
- PROPOSED LOT LINE
- PROPOSED RIGHT OF WAY
- E.G.T.CA. EASEMENT
- EXISTING 1' CONTOUR
- EXISTING 5' CONTOUR
- PROPOSED 1' CONTOUR
- PROPOSED 5' CONTOUR
- CONCRETE DRAINAGE CHANNEL
- EARTHEN DRAINAGE CHANNEL



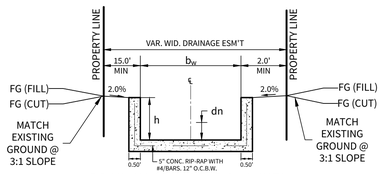
DRAIN 'A' CHANNEL TRANSITION DETAIL

SCALE: 1" = 10'

NOTES

1. ALL CONCRETE LINING SHALL DEVELOP A MINIMUM COMPRESSIVE STRENGTH OF 3,000 PSI IN 28 DAYS
2. IMPROVED EARTHEN CHANNELS AND DETENTION PONDS WILL BE VEGETATE BY SEEDING OR SODDING. EIGHT-FIVE PERCENT (85%) OF THE CHANNEL SURFACE AREA MUST HAVE ESTABLISHED VEGETATION BEFORE THE DISTRICT WILL ACCEPT THE CHANNEL FOR MAINTENANCE

	'E-E'
Q_{25} (cfs)	204.98
b_w (ft)	12.00'
n	0.013
h (ft)	2.25'
S (%)	0.65%
d_n (ft)	1.59'
V (fps)	10.76



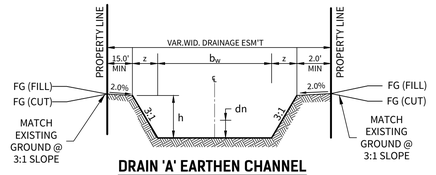
DRAIN 'A' CONCRETE CHANNEL

(N.T.S.)

'D-D' STA. 18+40.00 TO STA. 20+40.00

DRAIN 'A'

STA. 18+40.00 TO STA. 23+20.00



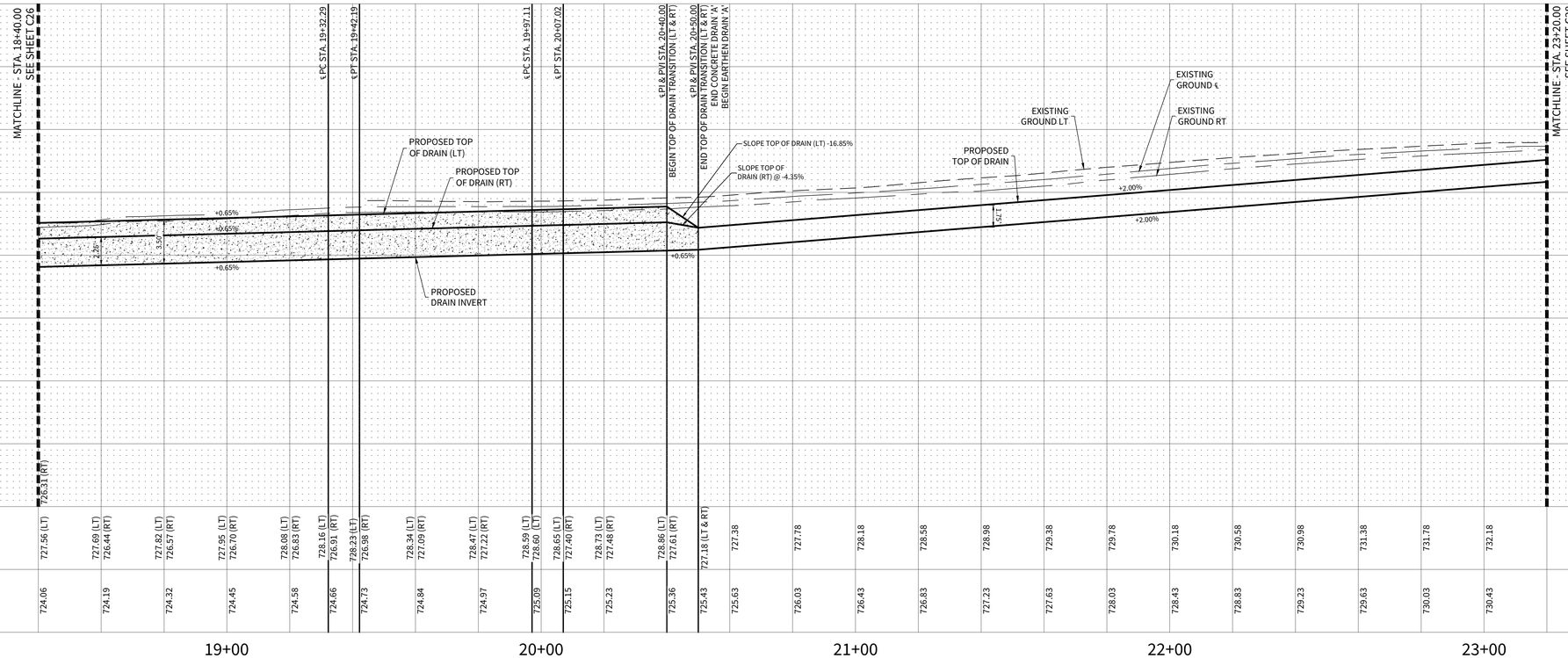
DRAIN 'A' EARTHEN CHANNEL

(N.T.S.)

'E-E' STA. 20+50.00 TO STA. 23+20.00

	'F-F'
Q_{25} (cfs)	69.26
b_w (ft)	12.00'
z (ft)	3.00'
n	0.035
h (ft)	1.75'
S (%)	2.00%
d_n (ft)	0.93'
V (fps)	5.05

HORIZONTAL SCALE: 1" = 20'
VERTICAL SCALE: 1" = 5'



© 2025 M.W. CUDE ENGINEERS LLC - THIS DOCUMENT, ANY PORTION THEREOF, AND ANY ASSOCIATED COPYRIGHTS SHALL REMAIN THE PROPERTY OF M.W. CUDE ENGINEERS LLC. THIS DOCUMENT MAY NOT BE REPRODUCED, USED, OR DISTRIBUTED IN ANY FORM OR BY ANY MEANS TO ANYONE FOR ANY OTHER ENDEAVOR WITHOUT THE PRIOR WRITTEN CONSENT OF, AND ADAPTATION BY, M.W. CUDE ENGINEERS LLC. THIS DOCUMENT IS NOT INTENDED OR REPRESENTED TO BE SUITABLE FOR USE OTHER THAN AS ORIGINALLY INTENDED BY M.W. CUDE ENGINEERS LLC. ANY UNAUTHORIZED REPRODUCTION, USE, OR DISTRIBUTION OF OUR DOCUMENTS SHALL BE AT THE WRONGDOER'S SOLE RISK, WITHOUT ANY LIABILITY TO M.W. CUDE ENGINEERS LLC, AND SHALL SUBJECT WRONGDOERS TO THE FULLEST EXTENT PERMITTED BY LAW.

CUDEENGINEERS.COM

4122 Pond Hill Road, Suite 101
San Antonio, Texas 78231
P:(210) 681.2951 F: (210) 523.7112

LANTANA SUBDIVISION UNIT 1

DRAIN PLAN & PROFILE - DRAIN 'A'

DATE
05/12/2025

PROJECT NO.
04037.003

DRAWN BY
CG/JG/LJ/TCD

CHECKED BY
XV/AL

REVISIONS

DATE	
A	
1.	
2.	
3.	
4.	
5.	
6.	
7.	
8.	
9.	

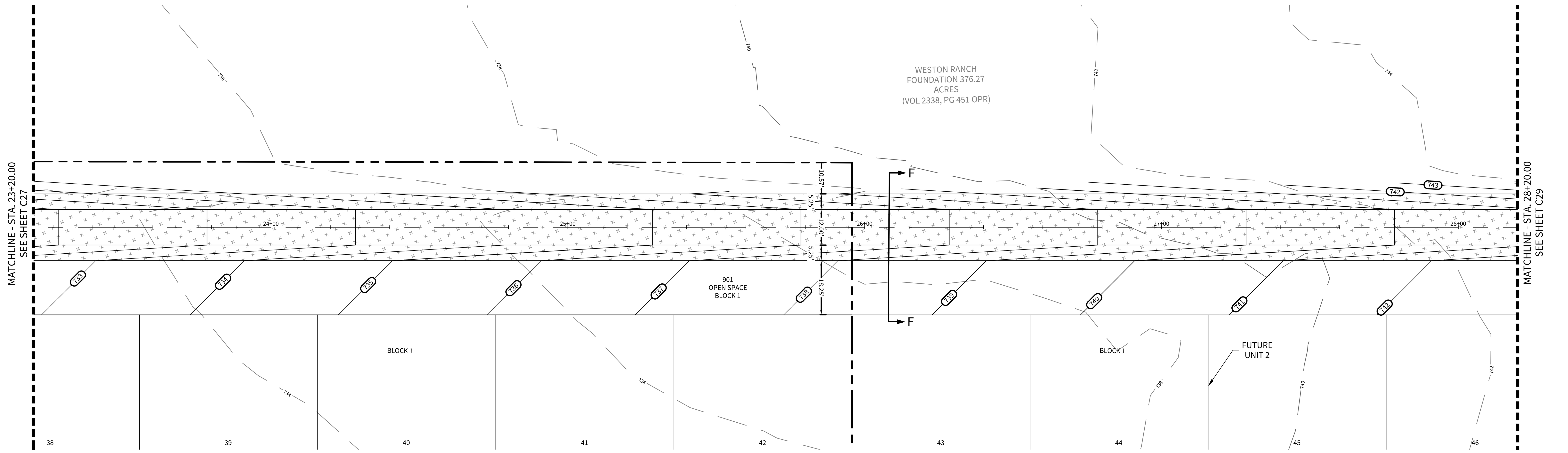
STATE OF TEXAS
JAVIER CASTELLO
122170
LICENSED
PROFESSIONAL ENGINEER
5/12/2025
CUDE ENGINEERS
TBPE No. 455
TBPLS No. 10048500

C27

REPRODUCTION OF THE ORIGINAL SIGNED AND SEALED PLAN AND/OR ELECTRONIC MEDIA MAY HAVE BEEN INADVERTENTLY ALTERED. CONTRACTOR IS RESPONSIBLE FOR VERIFYING THE SCALE OF THE DOCUMENT AND CONTACTING CUDE ENGINEERS TO VERIFY DISCREPANCIES PRIOR TO CONSTRUCTION.

P:\04037\2025\2-DWG\4-Plans\C27 DRAIN PLAN & PROFILE - DRAIN A.dwg 2025/05/12 1:44pm tclarke

CUDEENGINEERS.COM

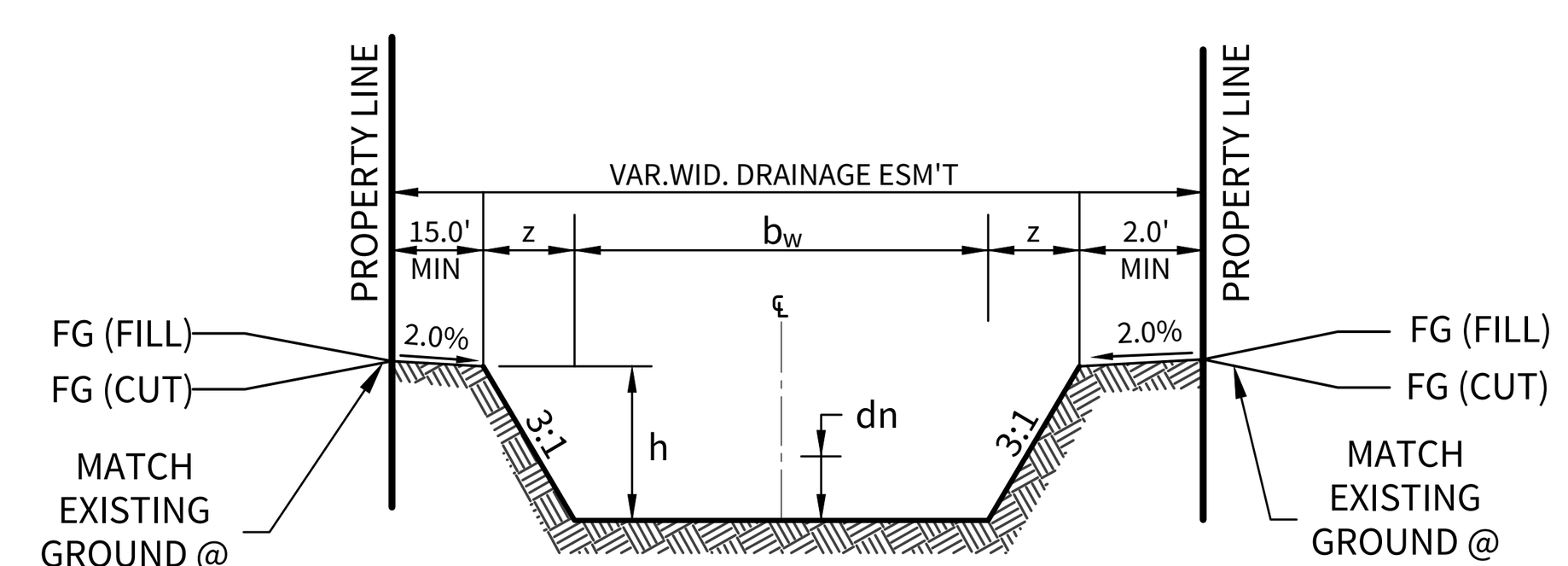


SCALE: 1"=20'

LEGEND

- PROPERTY BOUNDARY
- PROPOSED LOT LINE
- PROPOSED RIGHT OF WAY
- E.G.T.CA. EASEMENT
- EXISTING 1' CONTOUR (499)
- EXISTING 5' CONTOUR (500)
- PROPOSED 1' CONTOUR (499)
- PROPOSED 5' CONTOUR (500)
- EARTHEN DRAINAGE CHANNEL

	'F-F'
Q_{25} (cfs)	69.26
b_w (ft)	12.00'
z (ft)	3.00'
n	0.035
h (ft)	1.75'
S (%)	2.00%
d_n (ft)	0.93'
V (fps)	5.05



DRAIN 'A' EARTHEN CHANNEL

(N.T.S.)

'F-F' STA. 23+20.00 TO STA. 28+20.00

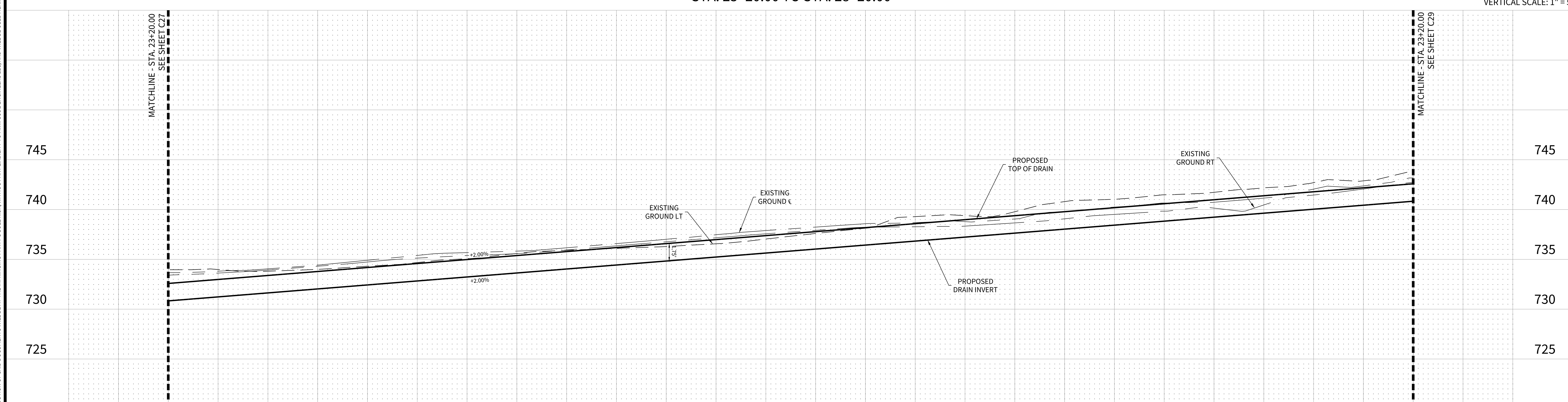
DRAIN 'A'

STA. 23+20.00 TO STA. 28+20.00

NOTES

1. ALL CONCRETE LINING SHALL DEVELOP A MINIMUM COMPRESSIVE STRENGTH OF 3,000 PSI IN 28 DAYS
2. IMPROVED EARTHEN CHANNELS AND DETENTION PONDS WILL BE VEGETATE BY SEEDING OR SODDING. EIGHT-FIVE PERCENT (85%) OF THE CHANNEL SURFACE AREA MUST HAVE ESTABLISHED VEGETATION BEFORE THE DISTRICT WILL ACCEPT THE CHANNEL FOR MAINTENANCE

HORIZONTAL SCALE: 1" = 20'
VERTICAL SCALE: 1" = 5'



PROP. TOP OF DRAIN	732.58	732.98	733.38	733.78	734.18	734.58	734.98	735.38	735.78	736.18	736.58	736.98	737.38	737.78	738.18	738.58	738.98	739.38	739.78	740.18	740.58	740.98	741.38	741.78	742.18
PROP. DRAIN INVERT	730.83	731.23	731.63	732.03	732.43	732.83	733.23	733.63	734.03	734.43	734.83	735.23	735.63	736.03	736.43	736.83	737.23	737.63	738.03	738.43	738.83	739.23	739.63	740.03	740.43

24+00 25+00 26+00 27+00 28+00

CUDEENGINEERS.COM
EST. 1980 CUDE ENGINEERS
4122 Pond Hill Road, Suite 101
San Antonio, Texas 78231
P:(210) 681.2951 F: (210) 523.7112

LANTANA SUBDIVISION UNIT 1

DRAIN PLAN & PROFILE - DRAIN 'A'

DATE
05/12/2025

PROJECT NO.
04037.003

DRAWN BY
CG/JG/LJ/TCD

CHECKED BY
XV/AL

REVISIONS | DATE | # 1. 2. 3. 4. 5. 6. 7. 8. 9.

STATE OF TEXAS
JAVIER CASTELLO
122170
LICENSED
PROFESSIONAL ENGINEER
5/12/2025

CUDE ENGINEERS
TBPE No. 455
TBPLS No. 10048500

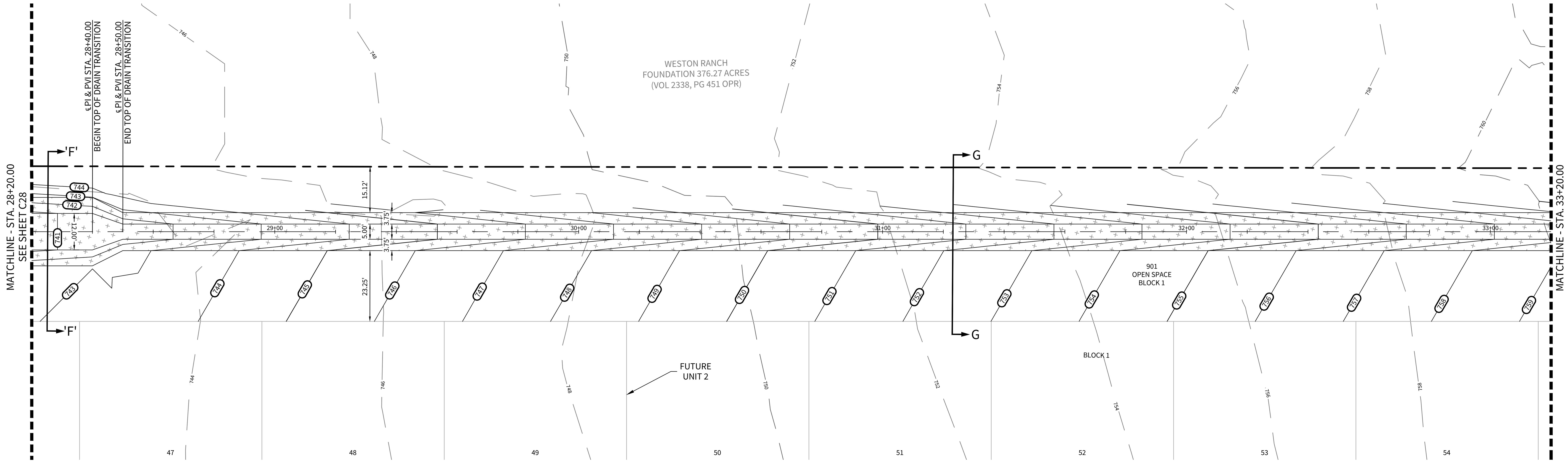
C28

CUDEENGINEERS.COM

© 2025 M.W. CUDE ENGINEERS LLC - THIS DOCUMENT, ANY PORTION THEREOF, AND ANY ASSOCIATED COPYRIGHTS SHALL REMAIN THE PROPERTY OF M.W. CUDE ENGINEERS LLC. THIS DOCUMENT MAY NOT BE REPRODUCED, USED, OR DISTRIBUTED IN ANY FORM OR BY ANY MEANS TO ANYONE FOR ANY OTHER ENDEAVOR WITHOUT THE PRIOR WRITTEN CONSENT OF, AND ADAPTATION BY, M.W. CUDE ENGINEERS LLC. THIS DOCUMENT IS NOT INTENDED OR REPRESENTED TO BE SUITABLE FOR USE OTHER THAN AS ORIGINALLY INTENDED BY M.W. CUDE ENGINEERS LLC AND ANY UNAUTHORIZED REPRODUCTION, USE OR DISTRIBUTION OF SAID DOCUMENTS WILL BE AT THE INFRINGING PARTY'S SOLE RISK, WITHOUT ANY LIABILITY TO M.W. CUDE ENGINEERS LLC, AND WILL BE USED AGAINST ANY AND ALL PARTIES TO THE FULLEST EXTENT PERMITTED BY LAW.

REPRODUCTION OF THE ORIGINAL SIGNED AND SEALED PLAN AND/OR ELECTRONIC MEDIA MAY HAVE BEEN INADVERTENTLY ALTERED. CONTRACTOR IS RESPONSIBLE FOR VERIFYING THE SCALE OF THE DOCUMENT AND CONTACTING CUDE ENGINEERS TO VERIFY DISCREPANCIES PRIOR TO CONSTRUCTION.

P:\04037\003\2-DWG\4-Plans\C28 DRAIN PLAN & PROFILE - DRAIN 'A'.dwg 2025/05/12 1:45pm tduano



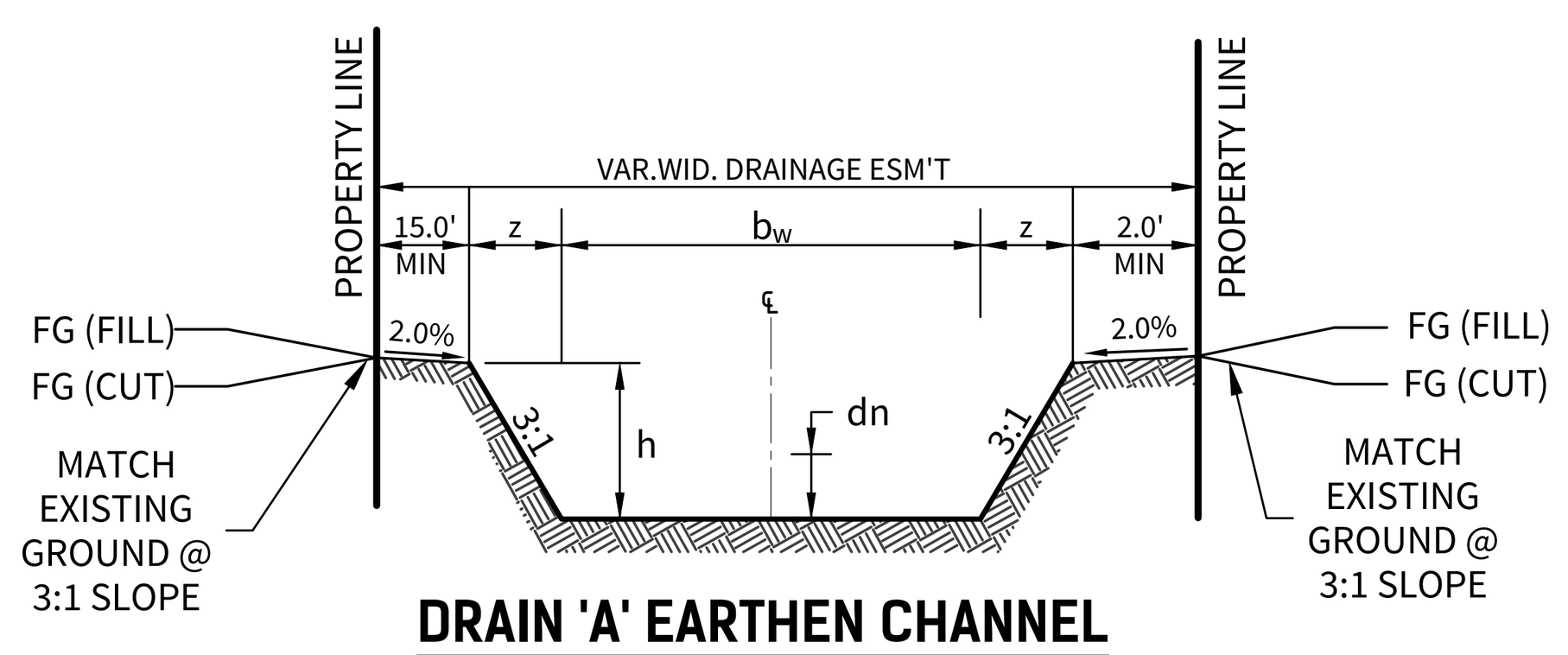
SCALE: 1"=20'

20 10 0 20

LEGEND

- PROPERTY BOUNDARY
- PROPOSED LOT LINE
- PROPOSED RIGHT OF WAY
- E.G.T.CA. EASEMENT
- EXISTING 1' CONTOUR (499)
- EXISTING 5' CONTOUR (500)
- PROPOSED 1' CONTOUR (499)
- PROPOSED 5' CONTOUR (500)
- EARTHEN DRAINAGE CHANNEL

	'F-F'	'G-G'
Q_{25} (cfs)	69.26	14.54
b_w (ft)	12.00'	5.00'
z (ft)	3.00'	3.00'
n	0.035	0.035
h (ft)	1.75'	1.25'
S (%)	2.00%	3.45%
d_n (ft)	0.93'	0.51'
V (fps)	5.05	4.34



DRAIN 'A' EARTHEN CHANNEL

(N.T.S.)

'F-F' STA. 28+20.00 TO STA. 28+40.00

'G-G' STA. 28+50.00 TO STA. 33+20.00

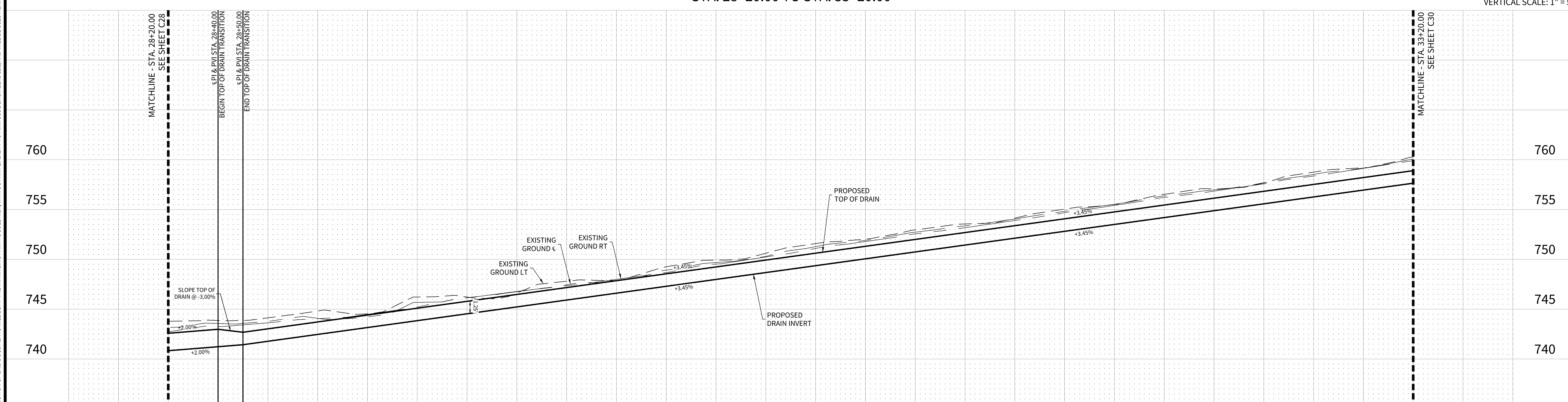
DRAIN 'A'

STA. 28+20.00 TO STA. 33+20.00

NOTES

1. ALL CONCRETE LINING SHALL DEVELOP A MINIMUM COMPRESSIVE STRENGTH OF 3,000 PSI IN 28 DAYS
2. IMPROVED EARTHEN CHANNELS AND DETENTION PONDS WILL BE VEGETATE BY SEEDING OR SODDING. EIGHT-FIVE PERCENT (85%) OF THE CHANNEL SURFACE AREA MUST HAVE ESTABLISHED VEGETATION BEFORE THE DISTRICT WILL ACCEPT THE CHANNEL FOR MAINTENANCE

HORIZONTAL SCALE: 1" = 20'
VERTICAL SCALE: 1" = 5'



PROP. TOP OF DRAIN	742.58	742.98	742.68	743.02	743.71	744.40	745.09	745.78	746.47	747.16	747.85	748.54	749.23	749.92	750.61	751.30	751.99	752.68	753.37	754.06	754.75	755.44	756.13	756.82	757.51	758.20
PROP. DRAIN INVERT	740.83	741.23	741.43	741.77	742.46	743.15	743.84	744.53	745.22	745.91	746.60	747.29	747.98	748.67	749.36	750.05	750.74	751.43	752.12	752.81	753.50	754.19	754.88	755.57	756.26	756.95

29+00 30+00 31+00 32+00 33+00

CUDEENGINEERS.COM

EST. 1980 CUDE ENGINEERS

4122 Pond Hill Road, Suite 101
San Antonio, Texas 78231
P:(210) 681.2951 F: (210) 523.7112

LANTANA SUBDIVISION UNIT 1

DRAIN PLAN & PROFILE - DRAIN 'A'

DATE 05/12/2025

PROJECT NO. 04037.003

DRAWN BY CG/JG/LJ/TCD

CHECKED BY XV/AL

REVISIONS | DATE | # 1. 2. 3. 4. 5. 6. 7. 8. 9.

STATE OF TEXAS
JAVIER CASTELLO
122170
LICENSED
PROFESSIONAL ENGINEER
5/12/2025

CUDE ENGINEERS
TBPE No. 455
TBPLS No. 10048500

C29

CUDEENGINEERS.COM

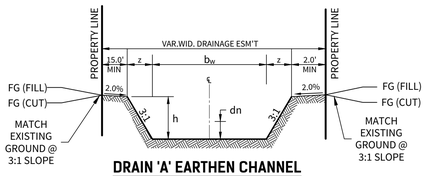
© 2025 M.W. CUDE ENGINEERS LLC - THIS DOCUMENT, ANY PORTION THEREOF, AND ANY ASSOCIATED COPYRIGHTS SHALL REMAIN THE PROPERTY OF M.W. CUDE ENGINEERS LLC. THIS DOCUMENT MAY NOT BE REPRODUCED, USED, OR DISTRIBUTED IN ANY FORM OR BY ANY MEANS TO ANYONE FOR ANY OTHER ENDEAVOR WITHOUT THE PRIOR WRITTEN CONSENT OF, AND ADAPTATION BY, M.W. CUDE ENGINEERS LLC. THIS DOCUMENT IS NOT INTENDED OR REPRESENTED TO BE SUITABLE FOR USE OTHER THAN AS ORIGINALLY INTENDED BY M.W. CUDE ENGINEERS LLC AND ANY UNAUTHORIZED REPRODUCTION, USE OR DISTRIBUTION OF SAID DOCUMENTS WILL BE AT THE INFRINGING PARTY'S SOLE RISK, WITHOUT ANY LIABILITY TO M.W. CUDE ENGINEERS LLC, AND WILL BE USED AGAINST ANY AND ALL PARTIES TO THE FULLEST EXTENT PERMITTED BY LAW.

REPRODUCTION OF THE ORIGINAL SIGNED AND SEALED PLAN AND/OR ELECTRONIC MEDIA MAY HAVE BEEN INADVERTENTLY ALTERED. CONTRACTOR IS RESPONSIBLE FOR VERIFYING THE SCALE OF THE DOCUMENT AND CONTACTING CUDE ENGINEERS TO VERIFY DISCREPANCIES PRIOR TO CONSTRUCTION.

P:\04037\003\2-DWG\4-Plans\C29 DRAIN PLAN & PROFILE - DRAIN 'A'.dwg 2025/05/12 1:45pm tduano

© 2025 M.W. CUDE ENGINEERS LLC - THIS DOCUMENT, ANY PORTION THEREOF, AND ANY ASSOCIATED COPYRIGHTS SHALL REMAIN THE PROPERTY OF M.W. CUDE ENGINEERS LLC. THIS DOCUMENT MAY NOT BE REPRODUCED, USED, OR DISTRIBUTED IN ANY FORM OR BY ANY MEANS TO ANYONE FOR ANY OTHER ENDEAVOR WITHOUT THE PRIOR WRITTEN CONSENT OF, AND ADAPTATION BY, M.W. CUDE ENGINEERS LLC. THIS DOCUMENT IS NOT INTENDED OR REPRESENTED TO BE SUITABLE FOR USE OTHER THAN AS ORIGINALLY INTENDED BY M.W. CUDE ENGINEERS LLC. ANY UNAUTHORIZED REPRODUCTION, USE OR DISTRIBUTION OF THIS DOCUMENT WILL BE AT THE PERSON OR ENTITY'S SOLE RISK AND WITHOUT ANY LIABILITY TO M.W. CUDE ENGINEERS LLC AND WILL BE SUBJECT TO ALL APPLICABLE CIVIL AND CRIMINAL PENALTIES TO THE FULLEST EXTENT PERMITTED BY LAW.

	'G-G'	'H-H'
Q_{25} (cfs)	14.54	14.54
b_w (ft)	5.00'	5.00'
z (ft)	3.00'	3.00'
n	0.035	0.035
h (ft)	1.25'	1.25'
S (%)	3.45%	1.05%
d_n (ft)	0.51'	0.71'
V (fps)	4.34	2.87

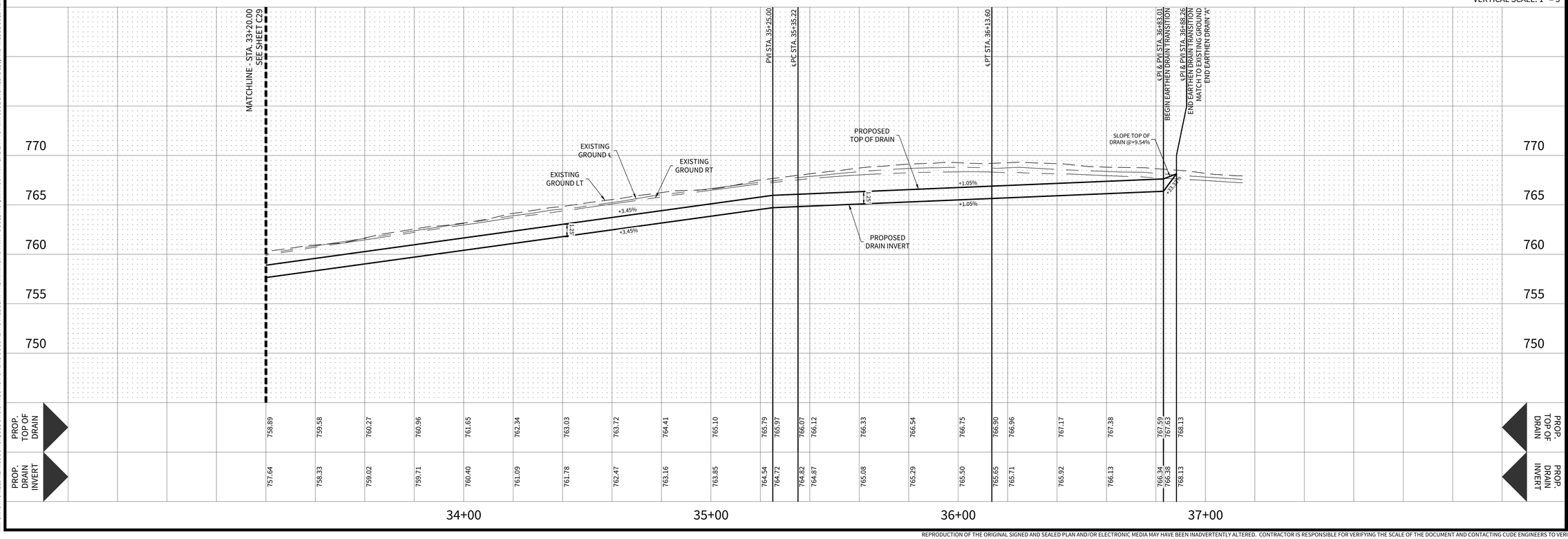


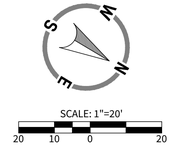
DRAIN 'A' EARTHEN CHANNEL
(N.T.S.)

'G-G' STA. 33+20.00 TO STA. 35+25.00
'H-H' STA. 35+25.00 TO STA. 36+83.00

DRAIN 'A'

STA. 33+20.00 TO END





LEGEND

- PROPERTY BOUNDARY
- PROPOSED LOT LINE
- PROPOSED RIGHT OF WAY
- E.G.T.CA. EASEMENT
- EXISTING 1' CONTOUR — 499
- EXISTING 5' CONTOUR — 500
- PROPOSED 1' CONTOUR — 499
- PROPOSED 5' CONTOUR — 500
- EARTHEN DRAINAGE CHANNEL

NOTES

1. ALL CONCRETE LINING SHALL DEVELOP A MINIMUM COMPRESSIVE STRENGTH OF 3,000 PSI IN 28 DAYS
2. IMPROVED EARTHEN CHANNELS AND DETENTION PONDS WILL BE VEGETATE BY SEEDING OR SODDING. EIGHT-FIVE PERCENT (85%) OF THE CHANNEL SURFACE AREA MUST HAVE ESTABLISHED VEGETATION BEFORE THE DISTRICT WILL ACCEPT THE CHANNEL FOR MAINTENANCE

HORIZONTAL SCALE: 1" = 20'
VERTICAL SCALE: 1" = 5'

CUDEENGINEERS.COM

CUDE ENGINEERS
4122 Pond Hill Road, Suite 101
San Antonio, Texas 78231
P:(210) 681.2951 F: (210) 523.7112

LANTANA SUBDIVISION UNIT 1

DRAIN PLAN & PROFILE - DRAIN 'A'

DATE
05/12/2025

PROJECT NO.
04037.003

DRAWN BY
CG/JG/LJ/TCD

CHECKED BY
XV/AL

REVISIONS

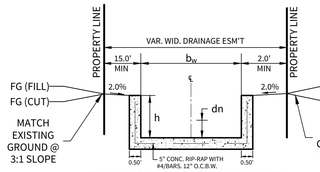
	DATE
1.	
2.	
3.	
4.	
5.	
6.	
7.	
8.	
9.	

STATE OF TEXAS
JAVIER CASTELLO
122170
LICENSED
PROFESSIONAL ENGINEER
5/12/2025
CUDE ENGINEERS
TBPE No. 455
TBPLS No. 10048500

C30

REPRODUCTION OF THE ORIGINAL SIGNED AND SEALED PLAN AND/OR ELECTRONIC MEDIA MAY HAVE BEEN INADVERTENTLY ALTERED. CONTRACTOR IS RESPONSIBLE FOR VERIFYING THE SCALE OF THE DOCUMENT AND CONTACTING CUDE ENGINEERS TO VERIFY DISCREPANCIES PRIOR TO CONSTRUCTION.

	'A-A'
Q_{25} (cfs)	288.55
b_w (ft)	14.00'
n	0.013
h (ft)	3.00'
S (%)	0.50%
d_n (ft)	1.94'
V (fps)	10.62

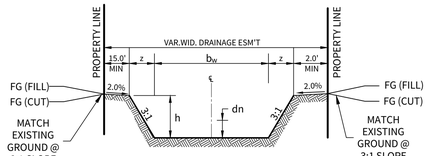


DRAIN 'B' CONCRETE CHANNEL

(N.T.S.)

'A-A' STA. 1+10.00 TO STA. 2+12.13

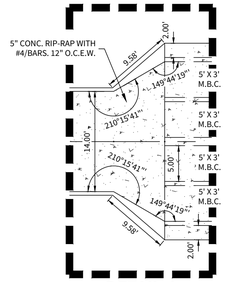
	'B-B'
Q_{25} (cfs)	265.79
b_w (ft)	25.00'
z (ft)	3.00'
n	0.035
h (ft)	2.50'
S (%)	0.75%
d_n (ft)	1.80'
V (fps)	4.87



DRAIN 'B' EARTHEN CHANNEL

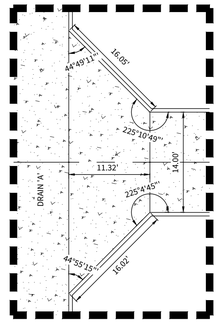
(N.T.S.)

'B-B' STA. 3+20.25 TO STA. 5+80.00




DETAIL A

SCALE: 1" = 10'



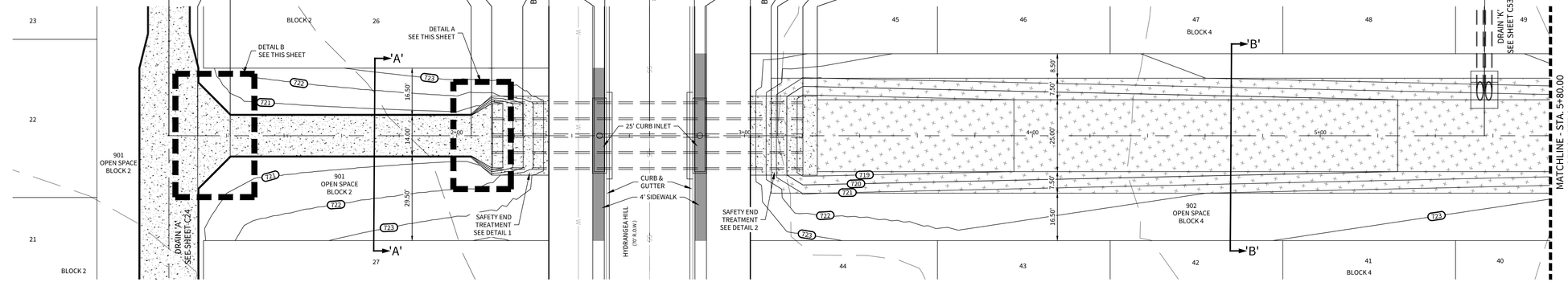
DETAIL B

SCALE: 1" = 10'



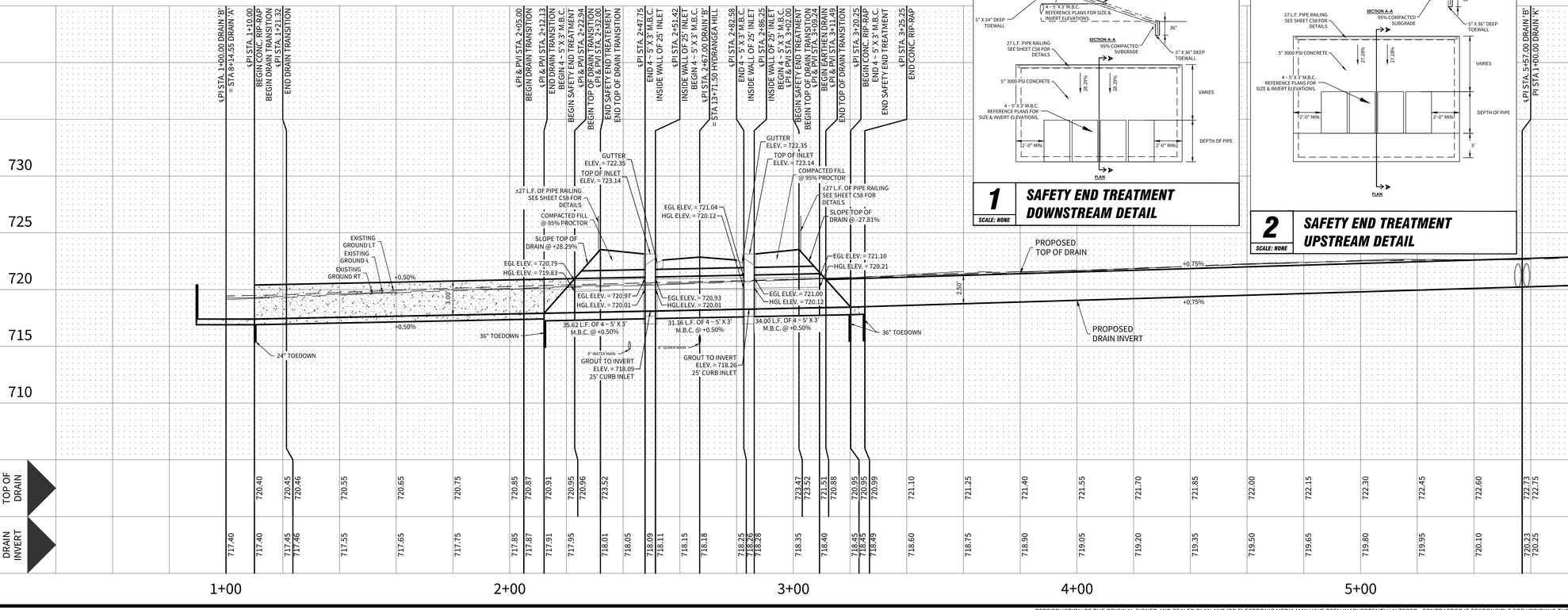
LEGEND

- PROPERTY BOUNDARY
- PROPOSED LOT LINE
- PROPOSED RIGHT OF WAY
- E.G.T.CA. EASEMENT
- EXISTING 1' CONTOUR — 499
- EXISTING 5' CONTOUR — 500
- PROPOSED 1' CONTOUR — 499
- PROPOSED 5' CONTOUR — 500
- CONCRETE DRAINAGE CHANNEL
- EARTHEN DRAINAGE CHANNEL



DRAIN 'B'

STA. 1+00.00 TO STA. 5+80.00



1 **SAFETY END TREATMENT DOWNSTREAM DETAIL**

SCALE: NONE

2 **SAFETY END TREATMENT UPSTREAM DETAIL**

SCALE: NONE

NOTES

1. ALL CONCRETE LINING SHALL DEVELOP A MINIMUM COMPRESSIVE STRENGTH OF 3,000 PSI IN 28 DAYS
2. IMPROVED EARTHEN CHANNELS AND DETENTION PONDS WILL BE VEGETATE BY SEEDING OR SODDING. EIGHT-FIVE PERCENT (85%) OF THE CHANNEL SURFACE AREA MUST HAVE ESTABLISHED VEGETATION BEFORE THE DISTRICT WILL ACCEPT THE CHANNEL FOR MAINTENANCE

HORIZONTAL SCALE: 1" = 20'
VERTICAL SCALE: 1" = 5'

CUDEENGINEERS.COM

CUDE ENGINEERS

4122 Pond Hill Road, Suite 101
San Antonio, Texas 78231
P:(210) 681.2951 F: (210) 523.7112

LANTANA SUBDIVISION UNIT 1

DRAIN PLAN & PROFILE - DRAIN 'B'

DATE
05/12/2025

PROJECT NO.
04037.003

DRAWN BY
CG/JG/LJ/TCD

CHECKED BY
XV/AL

REVISIONS

DATE	1	2	3	4	5	6	7	8	9

STATE OF TEXAS
JAVIER CASTELLO
122170
LICENSED
PROFESSIONAL ENGINEER
5/12/2025
CUDE ENGINEERS
TBPE No. 455
TBPLS No. 10048500

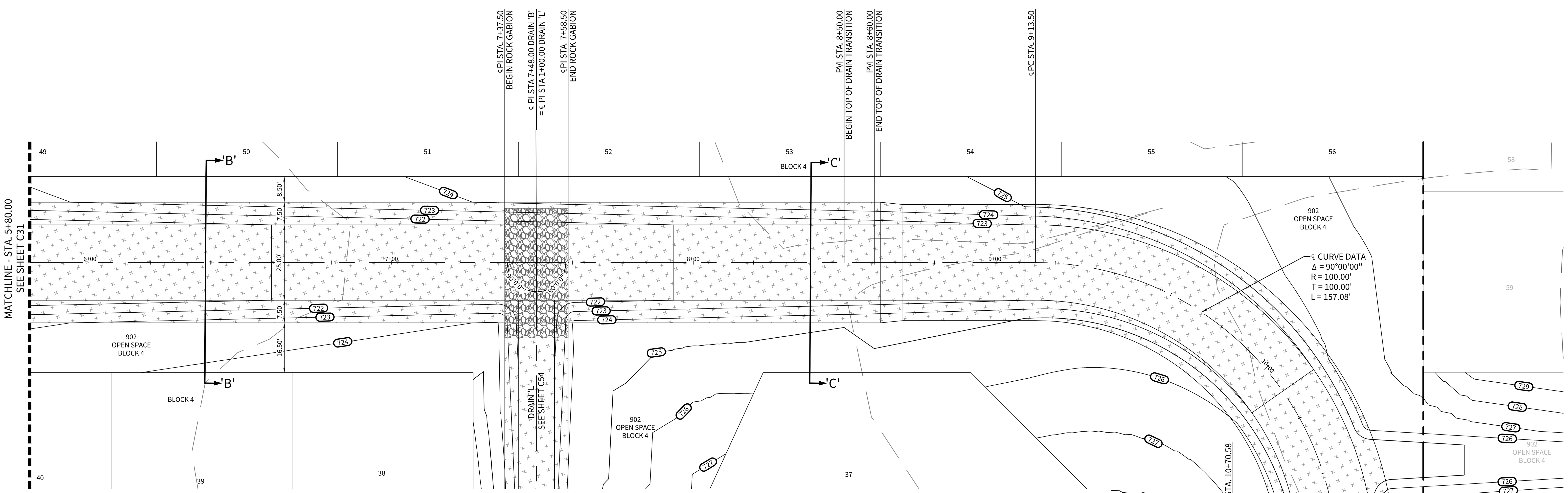
C31

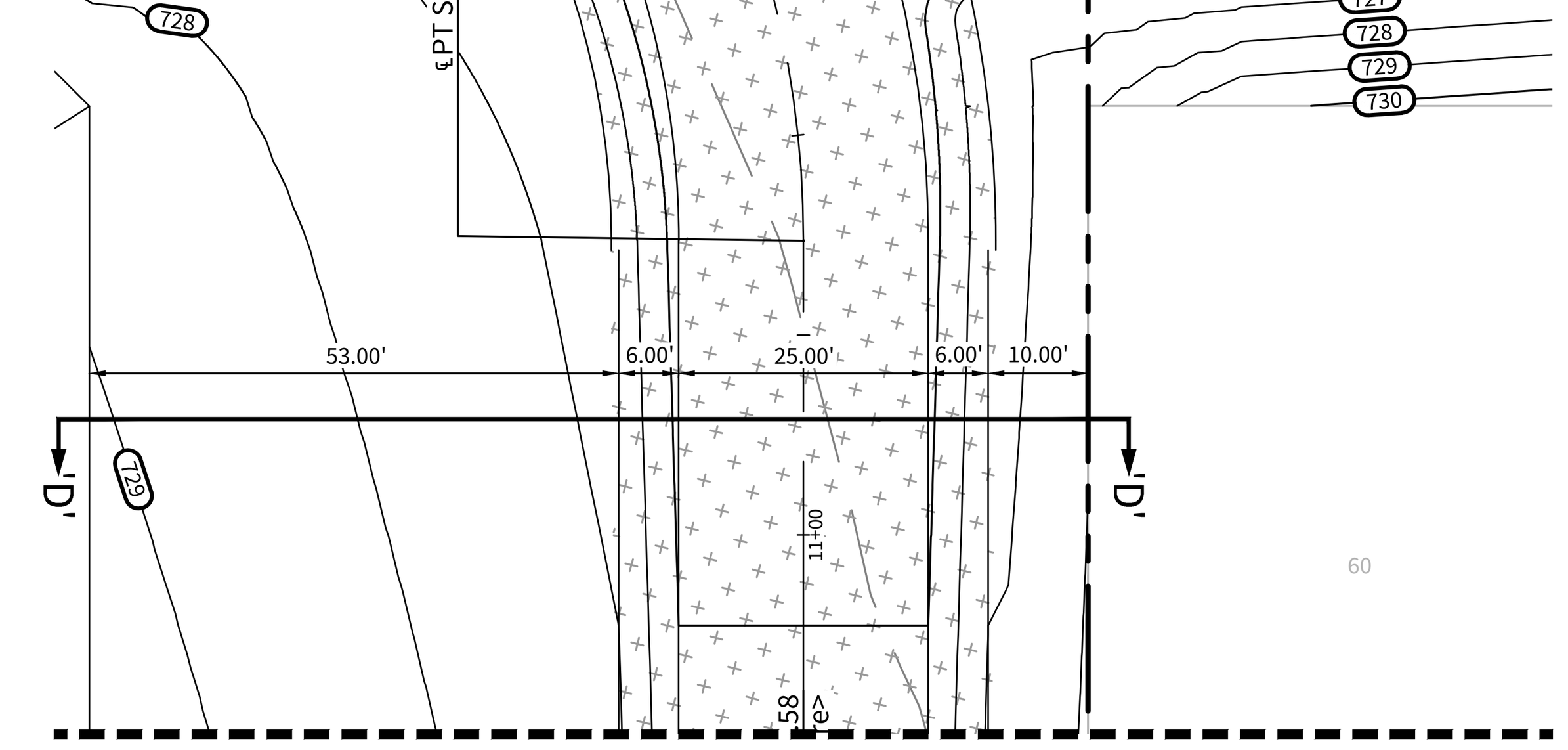
CUDEENGINEERS.COM

© 2025 M.W. CUDE ENGINEERS LLC - THIS DOCUMENT, ANY PORTION THEREOF, AND ANY ASSOCIATED COPYRIGHTS SHALL REMAIN THE PROPERTY OF M.W. CUDE ENGINEERS LLC. THIS DOCUMENT MAY NOT BE REPRODUCED, USED, OR DISTRIBUTED IN ANY FORM OR BY ANY MEANS TO ANYONE OTHER THAN AS ORIGINALLY INTENDED BY M.W. CUDE ENGINEERS LLC, WITHOUT THE PRIOR WRITTEN CONSENT OF, AND ADAPTATION BY, M.W. CUDE ENGINEERS LLC. THIS DOCUMENT IS NOT INTENDED OR REPRESENTED TO BE SUITABLE FOR USE OTHER THAN AS ORIGINALLY INTENDED BY M.W. CUDE ENGINEERS LLC, WITHOUT THE EXPRESS WRITTEN AUTHORIZATION OF M.W. CUDE ENGINEERS LLC, AND WILL BE USED AGAINST ANY INFRINGEMENT AS ALLOWED BY LAW.

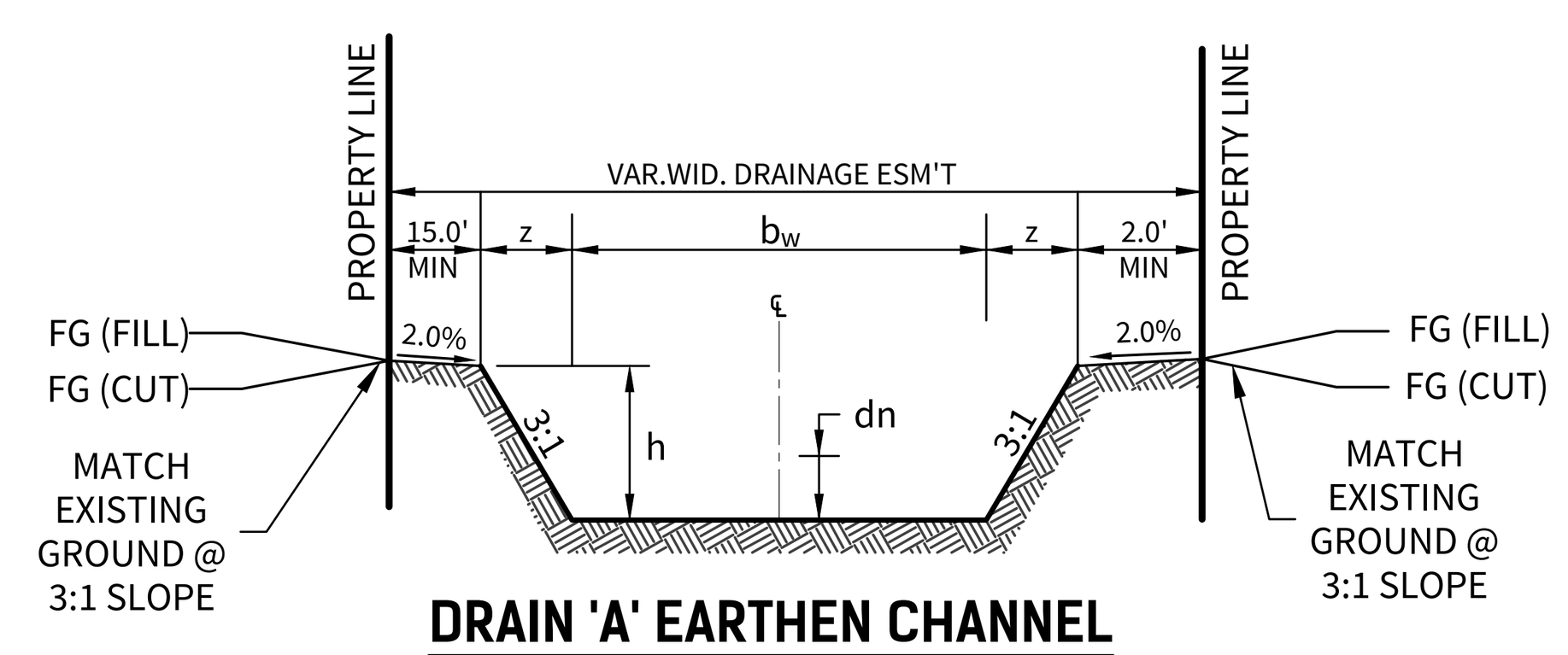
REPRODUCTION OF THE ORIGINAL SIGNED AND SEALED PLAN AND/OR ELECTRONIC MEDIA MAY HAVE BEEN INADVERTENTLY ALTERED. CONTRACTOR IS RESPONSIBLE FOR VERIFYING THE SCALE OF THE DOCUMENT AND CONTACTING CUDE ENGINEERS TO VERIFY DISCREPANCIES PRIOR TO CONSTRUCTION.

P:\04037\03-ENGR\Plans\C31 DRAIN PLANS PROFILE - DRAIN 'B'.dwg 2025/05/13 1:15pm lcastello





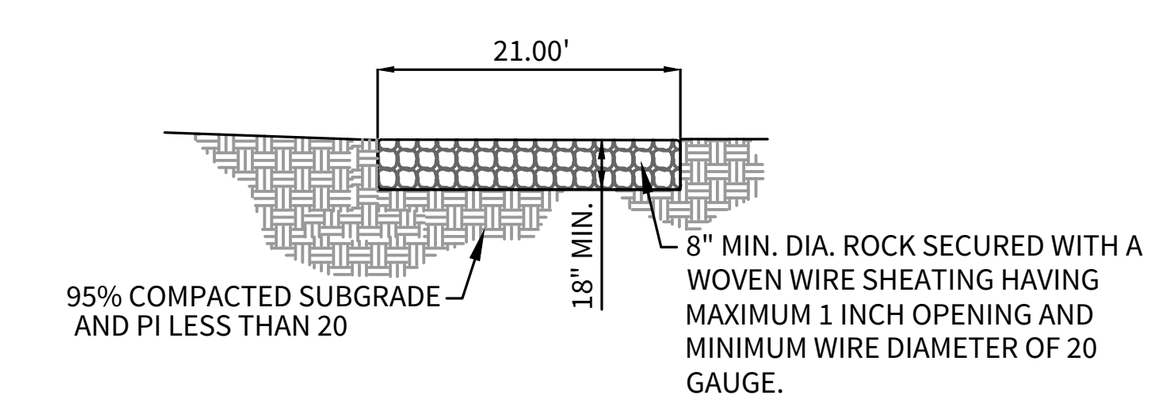
	'B-B'	'C-C'	'D-D'
Q_{25} (cfs)	265.79	209.08	186.20
b_w (ft)	25.00'	25.00'	25.00'
z (ft)	3.00'	3.00'	3.00'
n	0.035	0.035	0.035
h (ft)	2.50'	2.00'	2.00'
S (%)	0.75%	1.00%	1.00%
d_n (ft)	1.80'	1.42'	1.39'
V (fps)	4.87	5.03	4.58



DRAIN 'A' EARTHEN CHANNEL

(N.T.S.)

'B-B' STA. 5+80.00 TO STA. 8+50.00
'C-C' STA. 8+60.00 TO STA. 10+70.00
'D-D' STA. 10+70.00 TO STA. 11+20.00



GABION STYLE ROCK EROSION CONTROL MATTRESS DETAIL

NOTE: GABION MATTRESS TO BE FREE OF GEO-TEXTILE FABRIC LINING.
(N.T.S.)

DRAIN 'B'

STA. 5+80.00 TO STA. 11+20.00

SCALE: 1"=20'

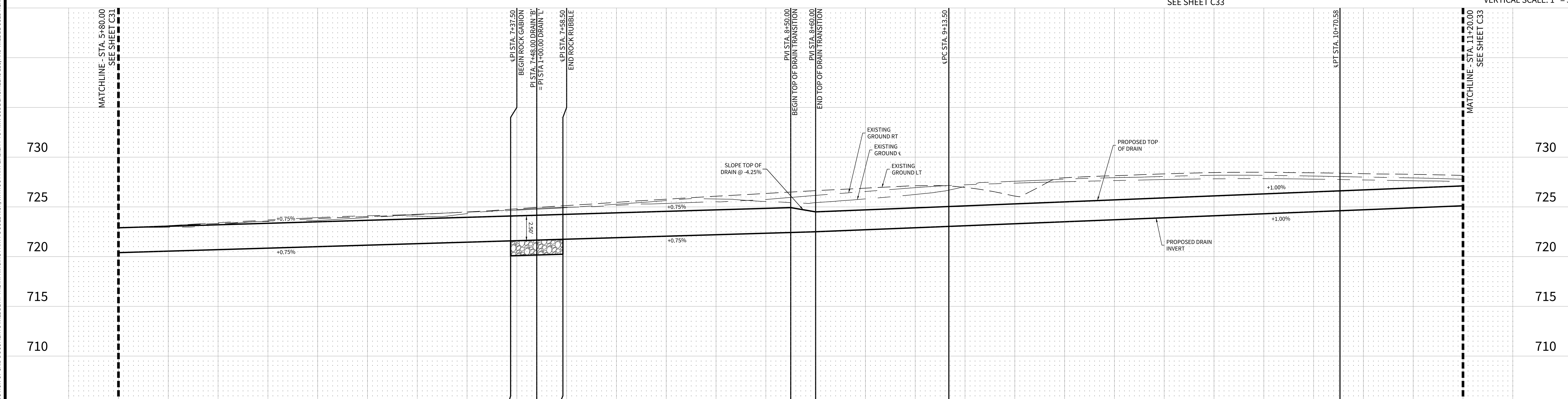
LEGEND

- PROPERTY BOUNDARY
- PROPOSED LOT LINE
- PROPOSED RIGHT OF WAY
- E.G.T.CA. EASEMENT
- EXISTING 1' CONTOUR
- EXISTING 5' CONTOUR
- PROPOSED 1' CONTOUR
- PROPOSED 5' CONTOUR
- EARTHEN DRAINAGE CHANNEL

NOTES

1. ALL CONCRETE LINING SHALL DEVELOP A MINIMUM COMPRESSIVE STRENGTH OF 3,000 PSI IN 28 DAYS
2. IMPROVED EARTHEN CHANNELS AND DETENTION PONDS WILL BE VEGETATE BY SEEDING OR SODDING. EIGHT-FIVE PERCENT (85%) OF THE CHANNEL SURFACE AREA MUST HAVE ESTABLISHED VEGETATION BEFORE THE DISTRICT WILL ACCEPT THE CHANNEL FOR MAINTENANCE

HORIZONTAL SCALE: 1" = 20'
VERTICAL SCALE: 1" = 5'



PROP. TOP OF DRAIN	722.90	723.05	723.20	723.35	723.50	723.65	723.80	723.95	724.08	724.10	724.16	724.24	724.25	724.40	724.55	724.70	724.85	724.92	724.50	724.70	724.90	725.04	725.10	725.30	725.50	725.70	725.90	726.11	726.31	726.51	726.61	726.71	726.91
PROP. DRAIN INVERT	720.40	720.55	720.70	720.85	721.00	721.15	721.30	721.45	721.58	721.60	721.66	721.74	721.75	721.90	722.05	722.20	722.35	722.42	722.50	722.70	722.90	723.04	723.10	723.30	723.50	723.70	723.90	724.11	724.31	724.51	724.61	724.71	724.91

6+00 7+00 8+00 9+00 10+00 11+00

CUDEENGINEERS.COM
CUDE ENGINEERS EST. 1980
4122 Pond Hill Road, Suite 101
San Antonio, Texas 78231
P:(210) 681.2951 F: (210) 523.7112

LANTANA SUBDIVISION UNIT 1

DRAIN PLAN & PROFILE - DRAIN 'B'

DATE 05/12/2025
PROJECT NO. 04037.003
DRAWN BY CG/JG/LJ/TCD
CHECKED BY XV/AL

REVISIONS
DATE
1. 2. 3. 4. 5. 6. 7. 8. 9.

STATE OF TEXAS
JAVIER CASTELLO
122170
LICENSED PROFESSIONAL ENGINEER
5/12/2025

CUDE ENGINEERS
TBPE No. 455
TBPLS No. 10048500

C32

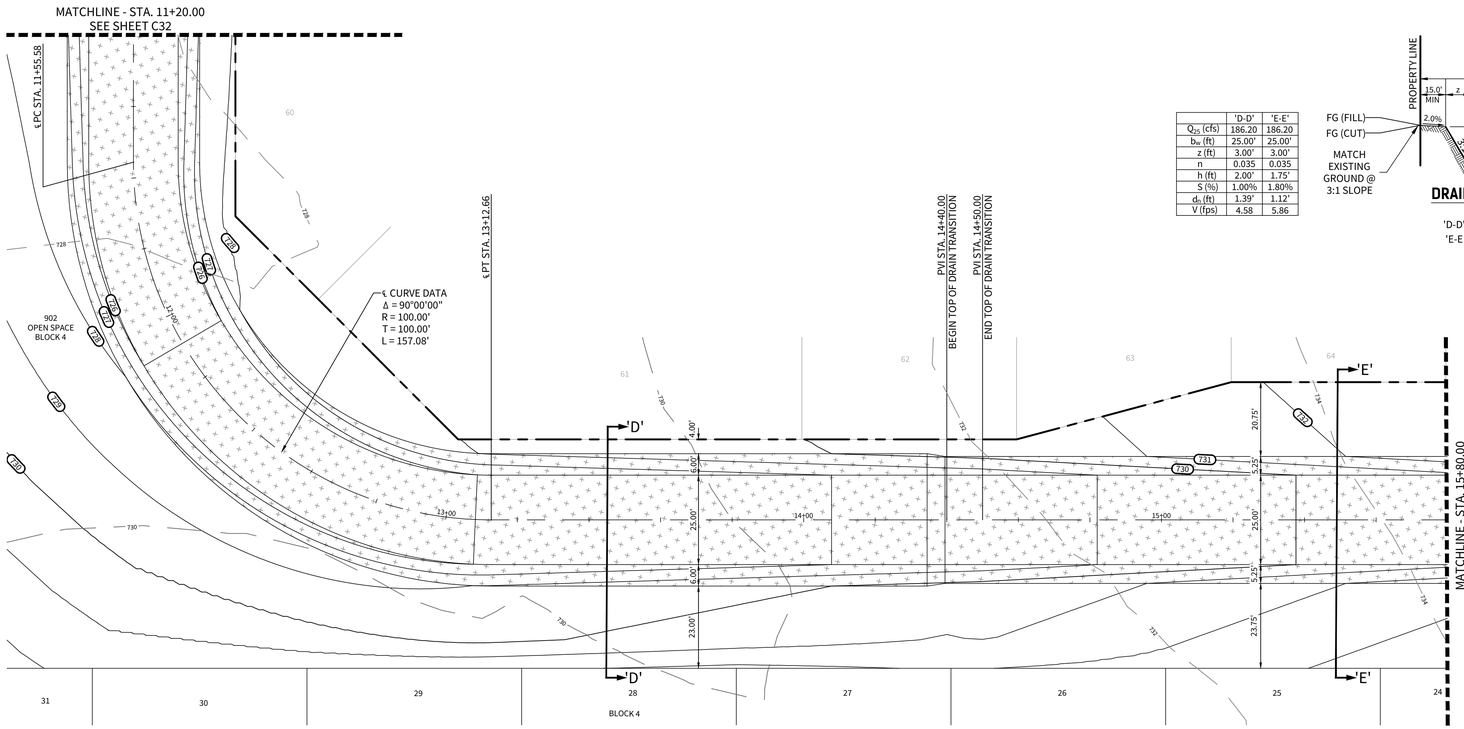
CUDEENGINEERS.COM

© 2025 M.W. CUDE ENGINEERS LLC - THIS DOCUMENT, ANY PORTION THEREOF, AND ANY ASSOCIATED COPYRIGHTS SHALL REMAIN THE PROPERTY OF M.W. CUDE ENGINEERS LLC. THIS DOCUMENT MAY NOT BE REPRODUCED, USED, OR DISTRIBUTED IN ANY FORM OR BY ANY MEANS TO ANYONE FOR ANY OTHER ENDEAVOR WITHOUT THE PRIOR WRITTEN CONSENT OF, AND ADAPTATION BY, M.W. CUDE ENGINEERS LLC. THIS DOCUMENT IS NOT INTENDED OR REPRESENTED TO BE SUITABLE FOR USE OTHER THAN AS ORIGINALLY INTENDED BY M.W. CUDE ENGINEERS LLC AND ANY UNAUTHORIZED REPRODUCTION, USE OR DISTRIBUTION OF SAID DOCUMENTS WILL BE AT THE INFRINGING PARTY'S SOLE RISK, WITHOUT ANY LIABILITY TO M.W. CUDE ENGINEERS LLC, AND WILL BE USED AGAINST ANY AND ALL PARTIES TO THE FULLEST EXTENT PERMITTED BY LAW.

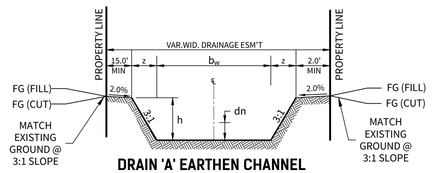
REPRODUCTION OF THE ORIGINAL SIGNED AND SEALED PLAN AND/OR ELECTRONIC MEDIA MAY HAVE BEEN INADVERTENTLY ALTERED. CONTRACTOR IS RESPONSIBLE FOR VERIFYING THE SCALE OF THE DOCUMENT AND CONTACTING CUDE ENGINEERS TO VERIFY DISCREPANCIES PRIOR TO CONSTRUCTION.

P:\04037\003\2-DWG\4-Plans\C32 DRAIN PLAN & PROFILE - DRAIN 'B'.dwg 2025/05/12 1:46pm tduano

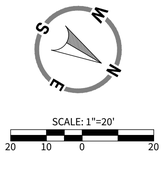
© 2025 M.W. CUDE ENGINEERS LLC. THIS DOCUMENT, ANY PORTION THEREOF, AND ANY ASSOCIATED COPYRIGHTS SHALL REMAIN THE PROPERTY OF M.W. CUDE ENGINEERS LLC. THIS DOCUMENT MAY NOT BE REPRODUCED, USED, OR DISTRIBUTED IN ANY FORM OR BY ANY MEANS TO ANYONE OTHER THAN THE ORIGINAL CLIENT FOR WHOM IT WAS PREPARED AND DELIVERED BY M.W. CUDE ENGINEERS LLC, WITHOUT THE PRIOR WRITTEN CONSENT OF, AND ADAPTATION BY, M.W. CUDE ENGINEERS LLC. THIS DOCUMENT IS NOT INTENDED OR REPRESENTED TO BE SUITABLE FOR USE OTHER THAN AS ORIGINALLY INTENDED BY M.W. CUDE ENGINEERS LLC FOR ANY OTHER ENDEAVOR WITHOUT THE PRIOR WRITTEN CONSENT OF M.W. CUDE ENGINEERS LLC. ANY UNAUTHORIZED REPRODUCTION, USE OR PRESENTATION OF THIS DOCUMENT SHALL BE AT THE SOLE RISK OF THE PARTY MAKING SUCH REPRODUCTION, USE OR PRESENTATION, AND WITHOUT ANY LIABILITY TO M.W. CUDE ENGINEERS LLC. ALL RIGHTS RESERVED.



	'D-D'	'E-E'
Q_{25} (cfs)	186.20	186.20
b_w (ft)	25.00'	25.00'
z (ft)	3.00'	3.00'
n	0.035	0.035
h (ft)	2.00'	1.75'
S (%)	1.00%	1.80%
d_n (ft)	1.39'	1.12'
V (fps)	4.58	5.86



DRAIN 'A' EARTHEN CHANNEL
(N.T.S.)
'D-D' STA. 11+20.00 TO STA. 14+40.00
'E-E STA. 14+50.00 TO STA. 15+80.00



LEGEND

- PROPERTY BOUNDARY
- PROPOSED LOT LINE
- PROPOSED RIGHT OF WAY
- E.G.T.CA. EASEMENT
- EXISTING 1' CONTOUR (499)
- EXISTING 5' CONTOUR (500)
- PROPOSED 1' CONTOUR (499)
- PROPOSED 5' CONTOUR (500)
- EARTHEN DRAINAGE CHANNEL

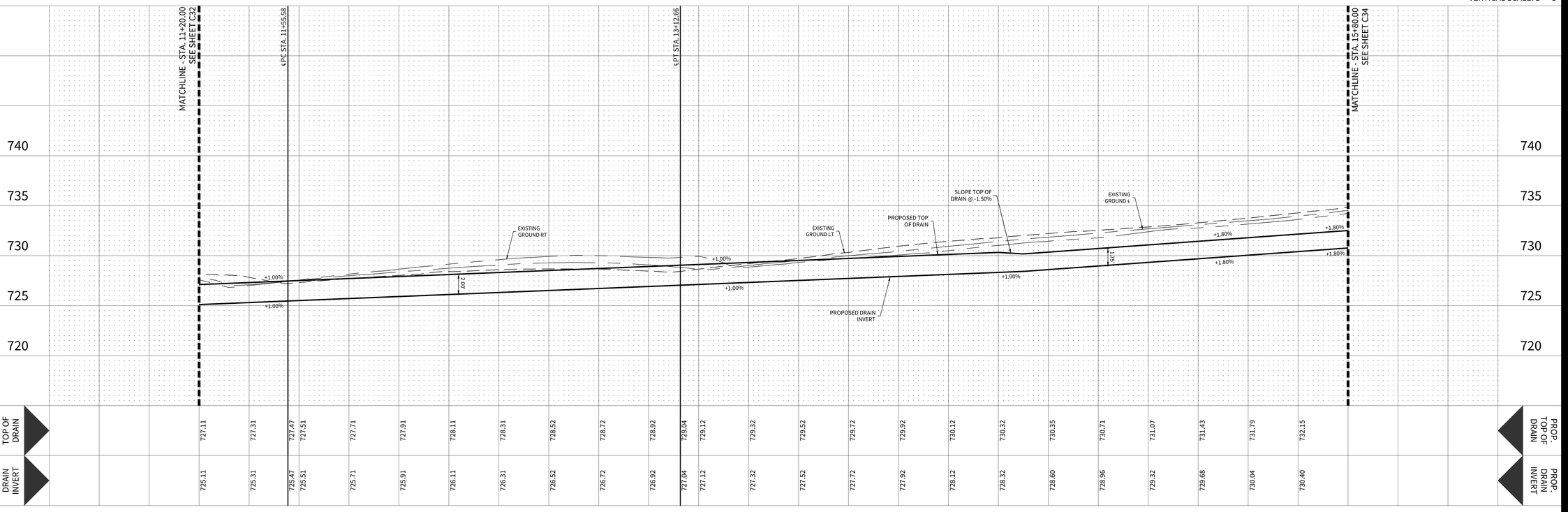
NOTES

1. ALL CONCRETE LINING SHALL DEVELOP A MINIMUM COMPRESSIVE STRENGTH OF 3,000 PSI IN 28 DAYS
2. IMPROVED EARTHEN CHANNELS AND DETENTION PONDS WILL BE VEGETATE BY SEEDING OR SODDING. EIGHT-FIVE PERCENT (85%) OF THE CHANNEL SURFACE AREA MUST HAVE ESTABLISHED VEGETATION BEFORE THE DISTRICT WILL ACCEPT THE CHANNEL FOR MAINTENANCE

DRAIN 'B'

STA. 11+20.00 TO STA. 15+80.00

HORIZONTAL SCALE: 1" = 20'
VERTICAL SCALE: 1" = 5'



CUDEENGINEERS.COM

4122 Pond Hill Road, Suite 101
San Antonio, Texas 78231
P:(210) 681.2951 F: (210) 523.7112

LANTANA SUBDIVISION UNIT 1

DRAIN PLAN & PROFILE - DRAIN 'B'

DATE
05/12/2025

PROJECT NO.
04037.003

DRAWN BY
CG/JG/LJ/TCD

CHECKED BY
XV/AL

REVISIONS

DATE	
1.	
2.	
3.	
4.	
5.	
6.	
7.	
8.	
9.	

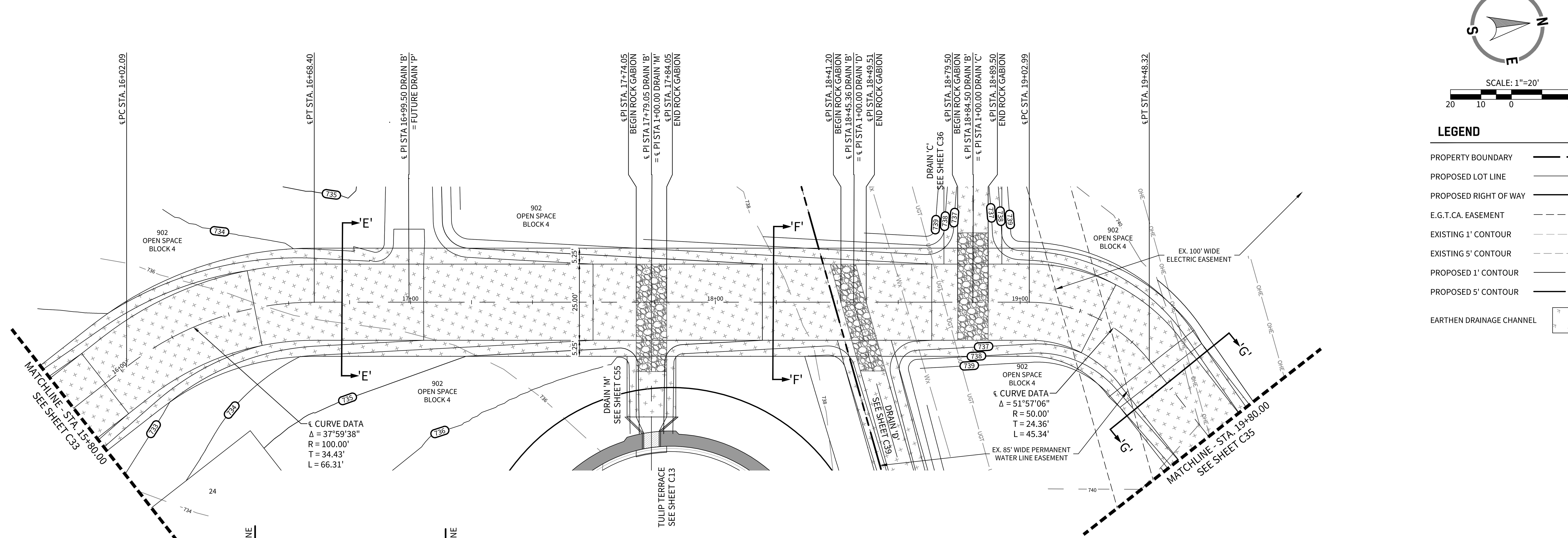
STATE OF TEXAS
JAVIER CASTELLO
122170
LICENSED
PROFESSIONAL ENGINEER
5/12/2025

CUDE ENGINEERS
TBPE No. 455
TBPLS No. 10048500

C33

REPRODUCTION OF THE ORIGINAL SIGNED AND SEALED PLAN AND/OR ELECTRONIC MEDIA MAY HAVE BEEN INADVERTENTLY ALTERED. CONTRACTOR IS RESPONSIBLE FOR VERIFYING THE SCALE OF THE DOCUMENT AND CONTACTING CUDE ENGINEERS TO VERIFY DISCREPANCIES PRIOR TO CONSTRUCTION.

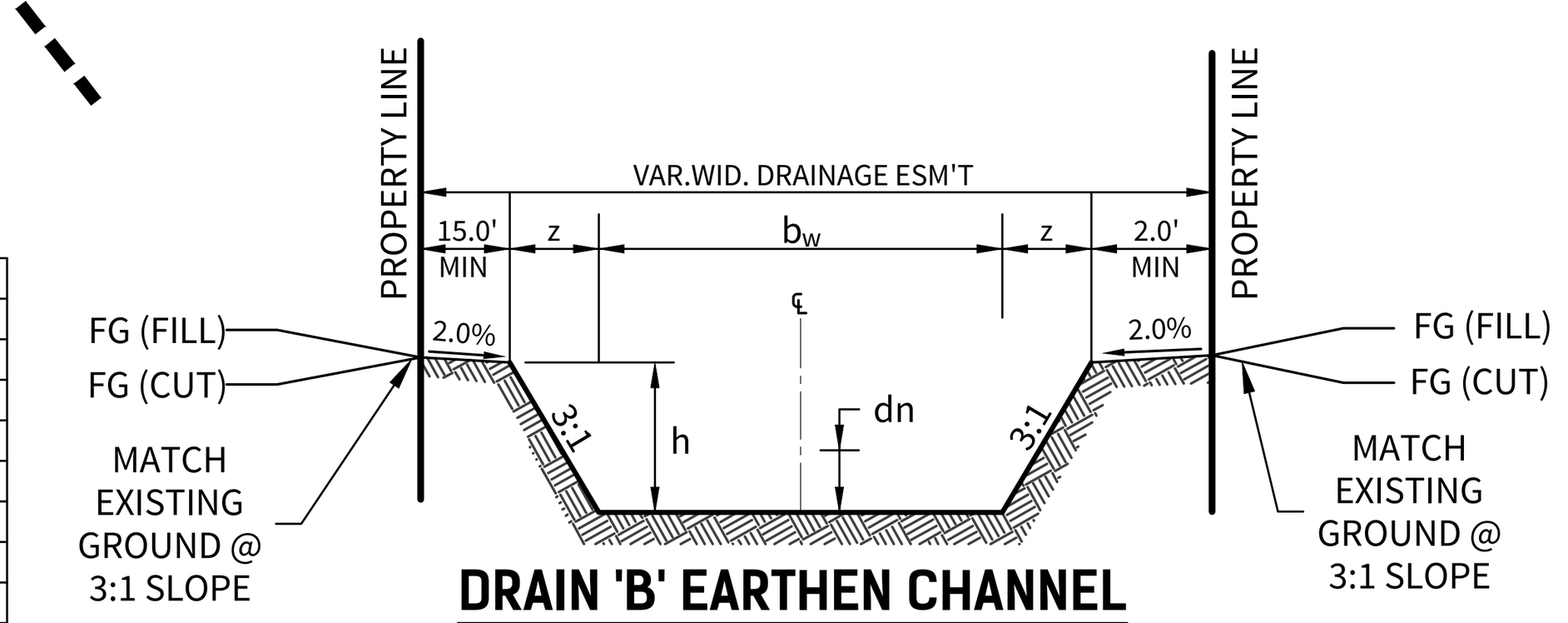
CUDEENGINEERS.COM



LEGEND

PROPERTY BOUNDARY	
PROPOSED LOT LINE	
PROPOSED RIGHT OF WAY	
E.G.T.CA. EASEMENT	
EXISTING 1' CONTOUR	499
EXISTING 5' CONTOUR	500
PROPOSED 1' CONTOUR	499
PROPOSED 5' CONTOUR	500
EARTHEN DRAINAGE CHANNEL	

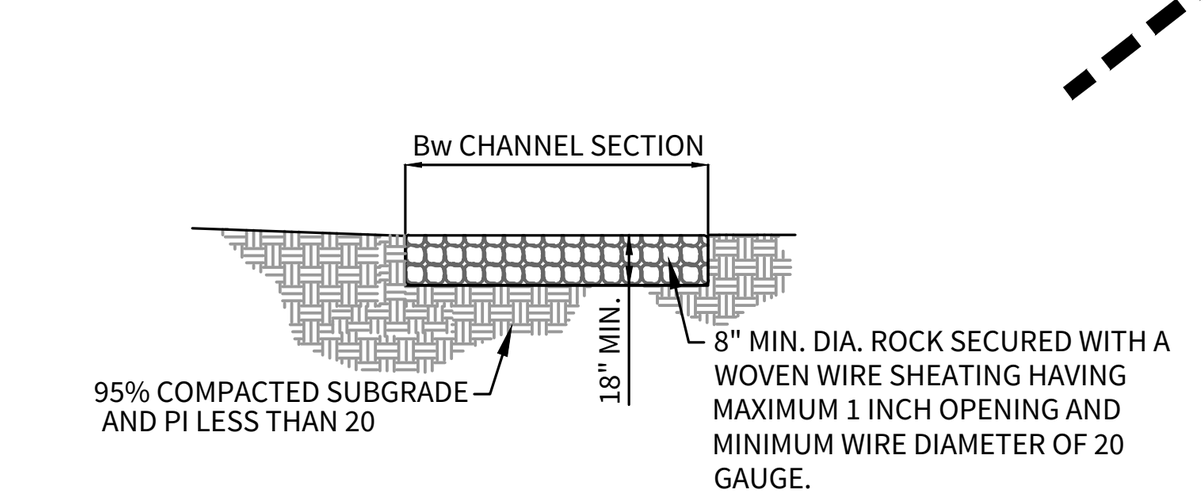
	'E-E'	'F-F'	'G-G'
Q_{25} (cfs)	186.20	147.25	67.80
b_w (ft)	25.00'	25.00'	25.00'
z (ft)	3.00'	3.00'	3.00'
n	0.035	0.035	0.035
h (ft)	1.75'	1.75'	1.75'
S (%)	1.80%	1.80%	1.80%
d_n (ft)	1.12'	0.96'	0.85'
V (fps)	5.86	5.49	2.88



DRAIN 'B' EARTHEN CHANNEL

(N.T.S.)

'E-E' STA. 15+80.00 TO STA. 18+20.00
'F-F' STA. 18+20.00 TO STA. 19+50.00
'G-G' STA. 19+55.00 TO STA. 19+80.00



GABION STYLE ROCK EROSION CONTROL MATTRESS DETAIL

NOTE: GABION MATTRESS TO BE FREE OF GEO-TEXTILE FABRIC LINING.
(N.T.S.)

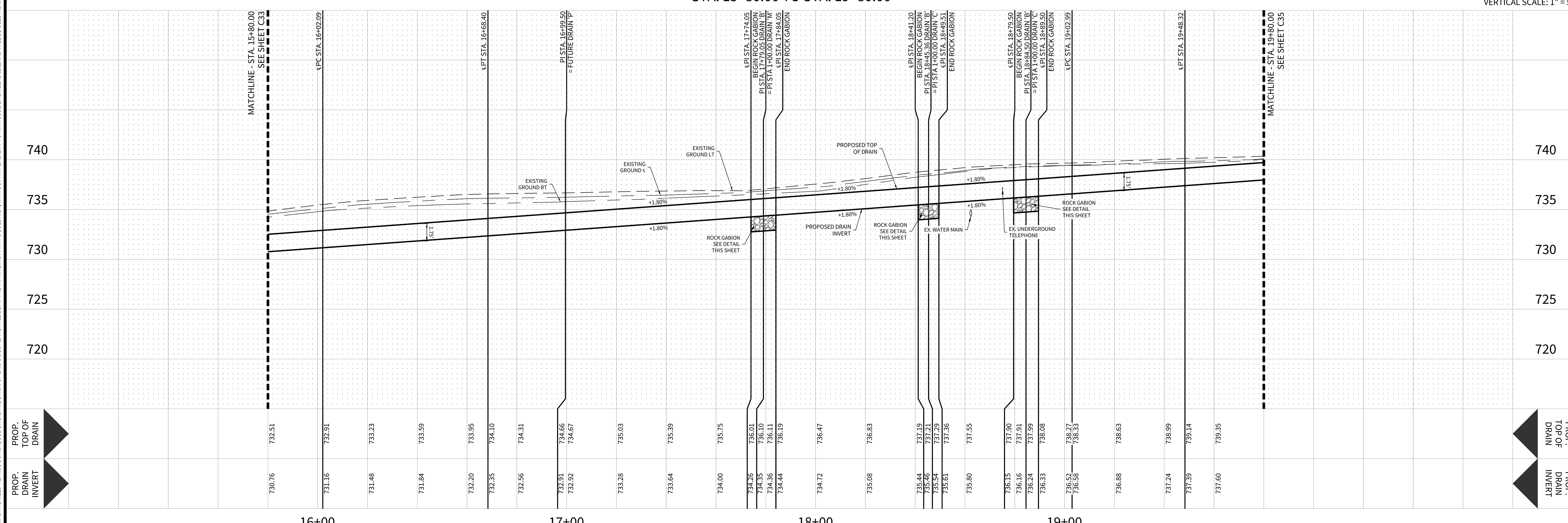
DRAIN 'B'

STA. 15+80.00 TO STA. 19+80.00

NOTES

1. ALL CONCRETE LINING SHALL DEVELOP A MINIMUM COMPRESSIVE STRENGTH OF 3,000 PSI IN 28 DAYS
2. IMPROVED EARTHEN CHANNELS AND DETENTION PONDS WILL BE VEGETATE BY SEEDING OR SODDING. EIGHT-FIVE PERCENT (85%) OF THE CHANNEL SURFACE AREA MUST HAVE ESTABLISHED VEGETATION BEFORE THE DISTRICT WILL ACCEPT THE CHANNEL FOR MAINTENANCE

HORIZONTAL SCALE: 1" = 20'
VERTICAL SCALE: 1" = 5'



CUDEENGINEERS.COM
EST. 1980 CUDE ENGINEERS
4122 Pond Hill Road, Suite 101
San Antonio, Texas 78231
P:(210) 681.2951 F: (210) 523.7112

LANTANA SUBDIVISION UNIT 1

DRAIN PLAN & PROFILE - DRAIN 'B'

DATE
05/12/2025

PROJECT NO.
04037.003

DRAWN BY
CG/JG/LJ/TCD

CHECKED BY
XV/AL

REVISIONS | DATE
1. 2. 3. 4. 5. 6. 7. 8. 9.

STATE OF TEXAS
JAVIER CASTELLO
122170
LICENSED PROFESSIONAL ENGINEER
5/12/2025

CUDE ENGINEERS
TBPE No. 455
TBPLS No. 10048500

C34

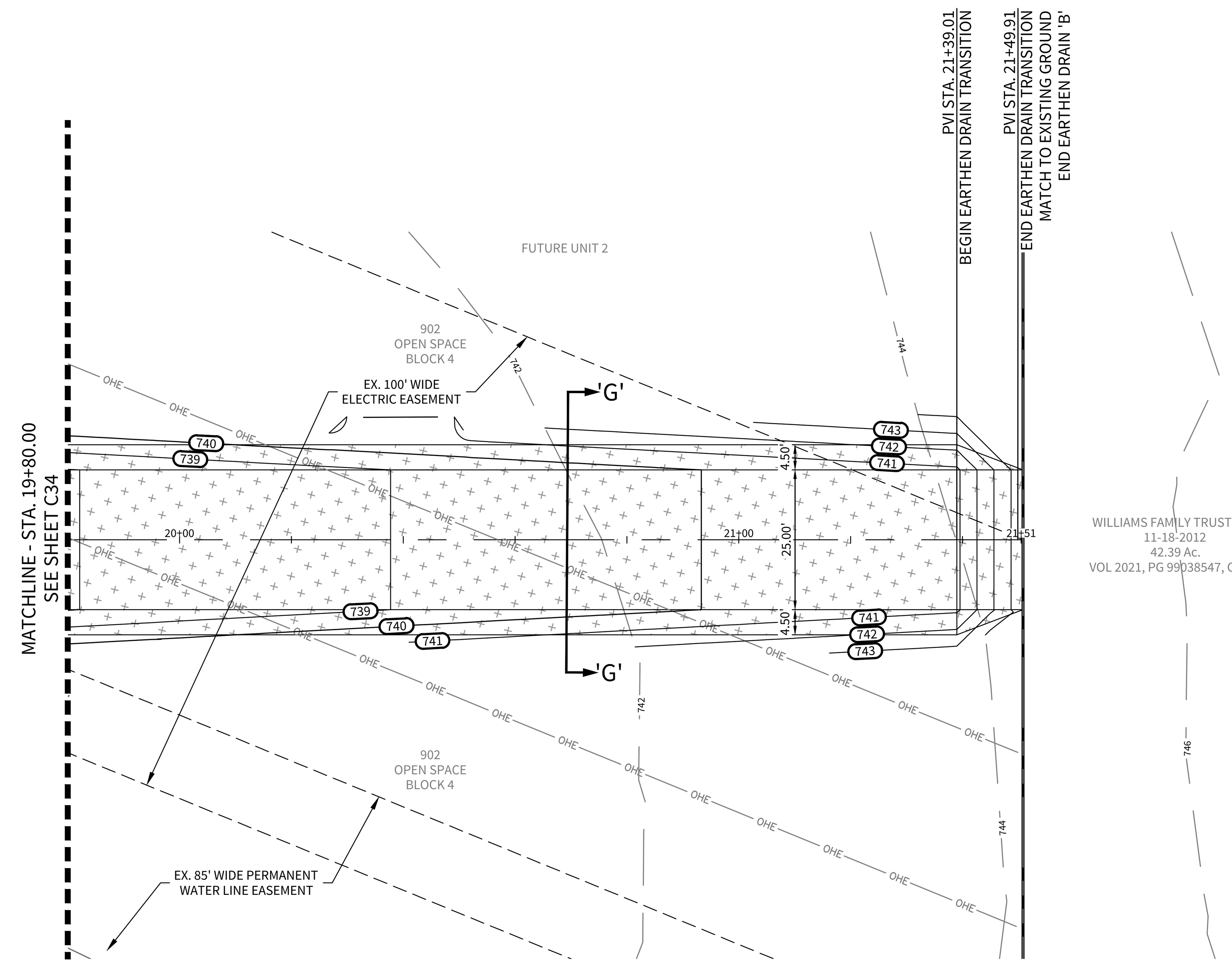
CUDEENGINEERS.COM

© 2025 M.W. CUDE ENGINEERS LLC - THIS DOCUMENT, ANY PORTION THEREOF, AND ANY ASSOCIATED COPYRIGHTS SHALL REMAIN THE PROPERTY OF M.W. CUDE ENGINEERS LLC. THIS DOCUMENT MAY NOT BE REPRODUCED, USED, OR DISTRIBUTED IN ANY FORM OR BY ANY MEANS TO ANYONE FOR ANY OTHER ENDEAVOR WITHOUT THE PRIOR WRITTEN CONSENT OF, AND ADAPTATION BY, M.W. CUDE ENGINEERS LLC. THIS DOCUMENT IS NOT INTENDED OR REPRESENTED TO BE SUITABLE FOR USE OTHER THAN AS ORIGINALLY INTENDED BY M.W. CUDE ENGINEERS LLC AND ANY UNAUTHORIZED REPRODUCTION, USE OR DISTRIBUTION OF SAID DOCUMENTS WILL BE AT THE INFRINGING PARTY'S SOLE RISK, WITHOUT ANY LIABILITY TO M.W. CUDE ENGINEERS LLC, AND WILL BE USED AGAINST ANY AND ALL PARTIES TO THE FULLEST EXTENT PERMITTED BY LAW.

REPRODUCTION OF THE ORIGINAL SIGNED AND SEALED PLAN AND/OR ELECTRONIC MEDIA MAY HAVE BEEN INADVERTENTLY ALTERED. CONTRACTOR IS RESPONSIBLE FOR VERIFYING THE SCALE OF THE DOCUMENT AND CONTACTING CUDE ENGINEERS TO VERIFY DISCREPANCIES PRIOR TO CONSTRUCTION.

P:\04037\003\2-DWG\4-Plans\C34 DRAIN PLAN & PROFILE - DRAIN 'B'.dwg 2025/05/12 1:46pm tduano

© 2025 M.W. CUDE ENGINEERS LLC - THIS DOCUMENT, ANY PORTION THEREOF, AND ANY ASSOCIATED COPYRIGHTS SHALL REMAIN THE PROPERTY OF M.W. CUDE ENGINEERS LLC. THIS DOCUMENT MAY NOT BE REPRODUCED, USED, OR DISTRIBUTED IN ANY FORM OR BY ANY MEANS TO ANYONE FOR ANY OTHER ENDEAVOR WITHOUT THE PRIOR WRITTEN CONSENT OF, AND ADAPTATION BY, M.W. CUDE ENGINEERS LLC. THIS DOCUMENT IS NOT INTENDED OR REPRESENTED TO BE SUITABLE FOR USE OTHER THAN AS ORIGINALLY INTENDED BY M.W. CUDE ENGINEERS LLC AND ANY UNAUTHORIZED REPRODUCTION, USE OR DISTRIBUTION OF SAID DOCUMENTS WILL BE AT THE INFRINGING PARTY'S SOLE RISK, WITHOUT ANY LIABILITY TO M.W. CUDE ENGINEERS LLC, AND WILL BE USED AGAINST ANY AND ALL PARTIES TO THE FULLEST EXTENT PERMITTED BY LAW.

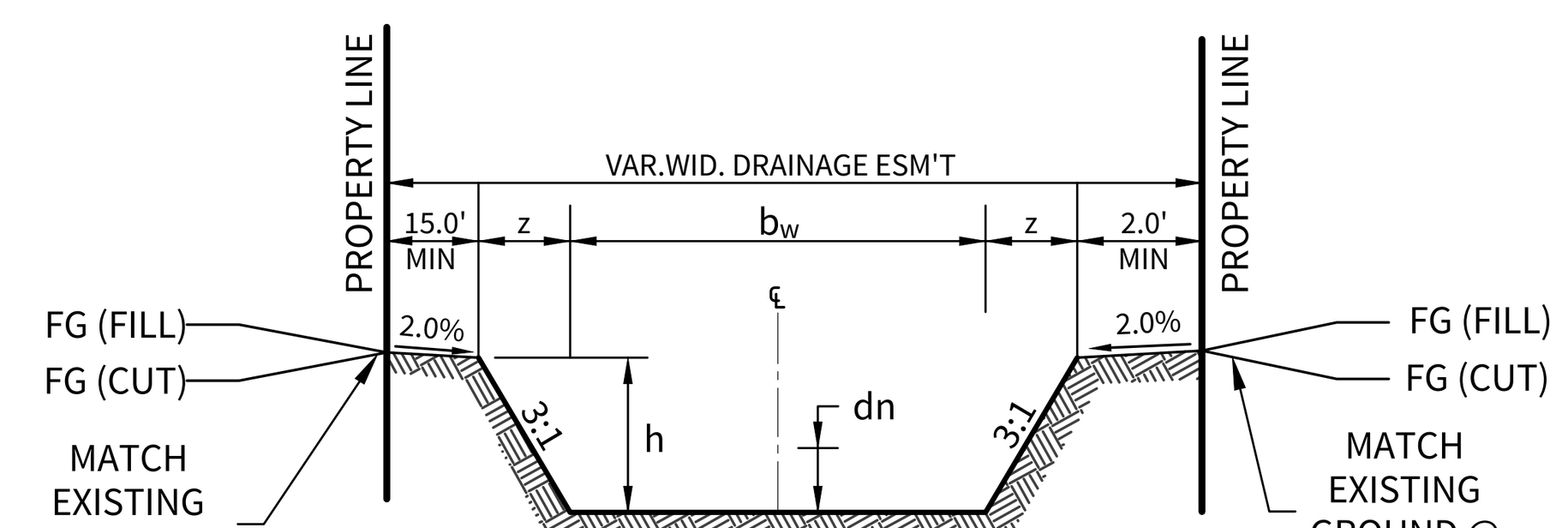


SCALE: 1"=20'

LEGEND

- PROPERTY BOUNDARY
- PROPOSED LOT LINE
- PROPOSED RIGHT OF WAY
- E.G.T.CA. EASEMENT
- EXISTING 1' CONTOUR (499)
- EXISTING 5' CONTOUR (500)
- PROPOSED 1' CONTOUR (499)
- PROPOSED 5' CONTOUR (500)
- EARTHEN DRAINAGE CHANNEL

	'G-G'
Q_{25} (cfs)	67.80
b_w (ft)	25.00'
z (ft)	3.00'
n	0.035
h (ft)	1.75'
S (%)	1.80%
d_n (ft)	0.85'
V (fps)	2.88



DRAIN 'B' EARTHEN CHANNEL
(N.T.S.)
'G-G' STA. 19+80.00 TO STA. 21+39.51

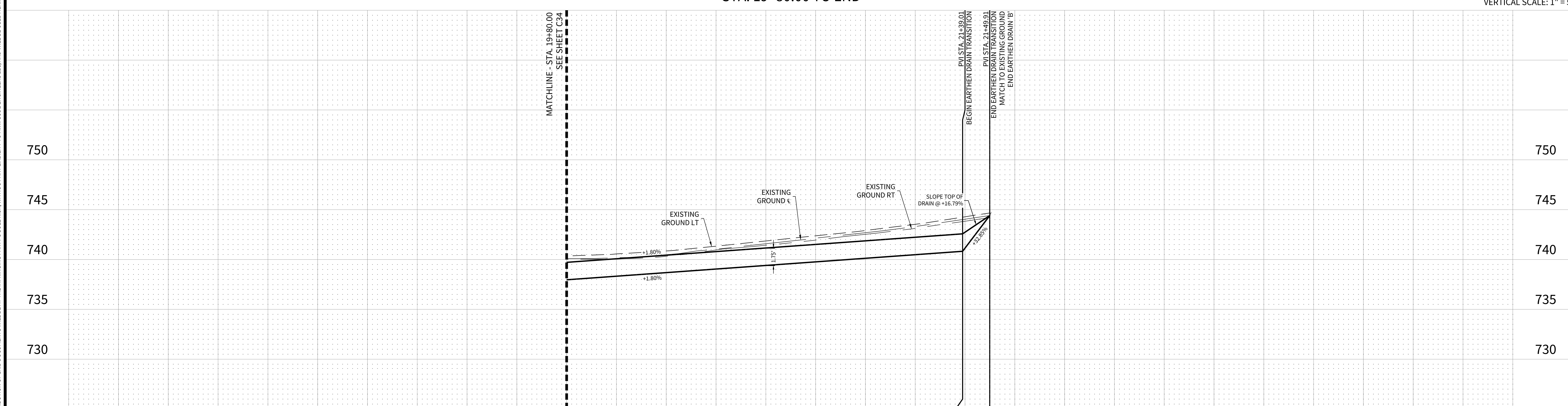
DRAIN 'B'

STA. 19+80.00 TO END

NOTES

1. ALL CONCRETE LINING SHALL DEVELOP A MINIMUM COMPRESSIVE STRENGTH OF 3,000 PSI IN 28 DAYS
2. IMPROVED EARTHEN CHANNELS AND DETENTION PONDS WILL BE VEGETATE BY SEEDING OR SODDING. EIGHT-FIVE PERCENT (85%) OF THE CHANNEL SURFACE AREA MUST HAVE ESTABLISHED VEGETATION BEFORE THE DISTRICT WILL ACCEPT THE CHANNEL FOR MAINTENANCE

HORIZONTAL SCALE: 1" = 20'
VERTICAL SCALE: 1" = 5'



PROP. TOP OF DRAIN	739.71	740.07	740.43	740.79	741.15	741.51	741.87	742.23	742.57	742.74	744.40
PROP. DRAIN INVERT	737.96	738.32	738.68	739.04	739.40	739.76	740.12	740.48	740.82	741.15	744.40

20+00 21+00

CUDEENGINEERS.COM
CUDE ENGINEERS EST. 1980
4122 Pond Hill Road, Suite 101
San Antonio, Texas 78231
P:(210) 681.2951 F: (210) 523.7112

LANTANA SUBDIVISION UNIT 1

DRAIN PLAN & PROFILE - DRAIN 'B'

DATE
05/12/2025

PROJECT NO.
04037.003

DRAWN BY
CG/JG/LJ/TCD

CHECKED BY
XV/AL

REVISIONS | DATE | # 1. 2. 3. 4. 5. 6. 7. 8. 9.

STATE OF TEXAS
JAVIER CASTELLO
122170
LICENSED PROFESSIONAL ENGINEER
5/12/2025

CUDE ENGINEERS
TBPE No. 455
TBPLS No. 10048500

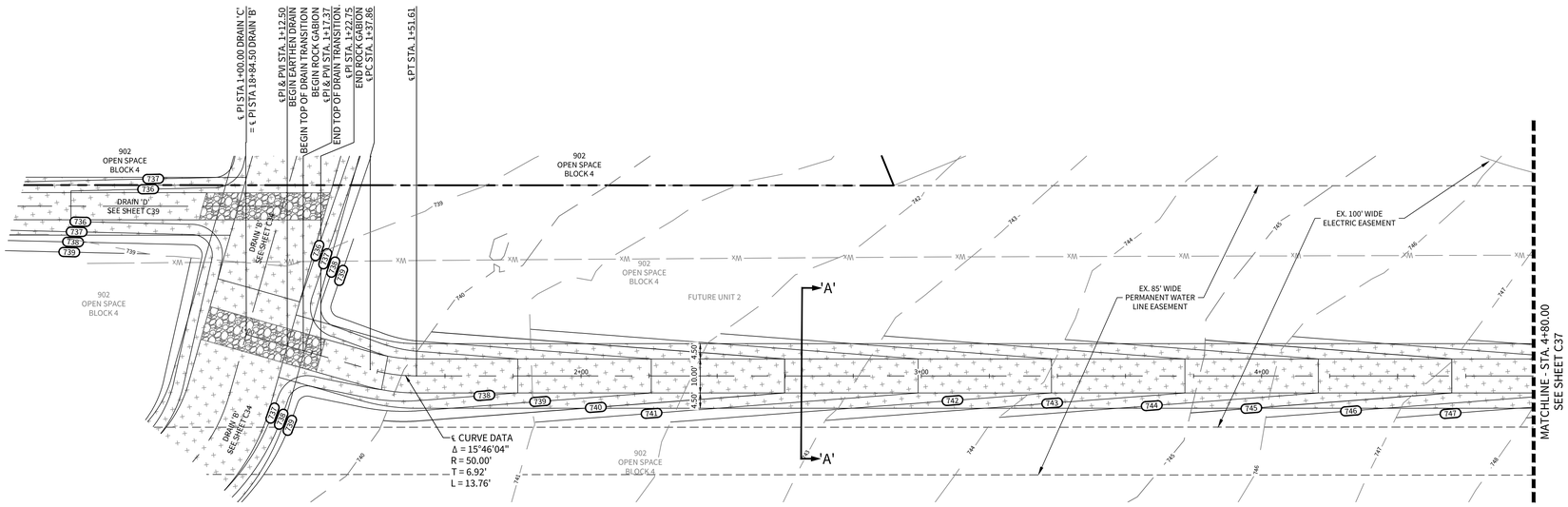
C35

CUDEENGINEERS.COM

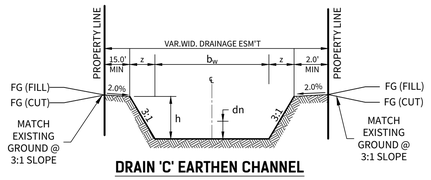
P:\04037\003\2-DWG\4-Plans\C35 DRAIN PLAN & PROFILE - DRAIN 'B'.dwg 2025/05/12 1:46pm tduano

REPRODUCTION OF THE ORIGINAL SIGNED AND SEALED PLAN AND/OR ELECTRONIC MEDIA MAY HAVE BEEN INADVERTENTLY ALTERED. CONTRACTOR IS RESPONSIBLE FOR VERIFYING THE SCALE OF THE DOCUMENT AND CONTACTING CUDE ENGINEERS TO VERIFY DISCREPANCIES PRIOR TO CONSTRUCTION.

© 2025 M.W. CUDE ENGINEERS LLC - THIS DOCUMENT, ANY PORTION THEREOF, AND ANY ASSOCIATED COPYRIGHTS SHALL REMAIN THE PROPERTY OF M.W. CUDE ENGINEERS LLC. THIS DOCUMENT MAY NOT BE REPRODUCED, USED, OR DISTRIBUTED IN ANY FORM OR BY ANY MEANS TO ANYONE FOR ANY OTHER ENDEAVOR WITHOUT THE PRIOR WRITTEN CONSENT OF, AND ADAPTATION BY, M.W. CUDE ENGINEERS LLC. THIS DOCUMENT IS NOT INTENDED OR REPRESENTED TO BE SUITABLE FOR USE OTHER THAN AS ORIGINALLY INTENDED BY M.W. CUDE ENGINEERS LLC. ANY UNAUTHORIZED REPRODUCTION, USE OR DISTRIBUTION OF THIS DOCUMENT WILL BE AT THE PERSON OR ENTITY'S SOLE RISK, WITHOUT ANY LIABILITY TO M.W. CUDE ENGINEERS LLC, AND WILL BE SUBJECT TO ALL STATE AND FEDERAL LAWS AND ANY APPLICABLE PENALTIES.



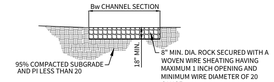
	'A-A'
Q_{25} (cfs)	61.36
b_w (ft)	10.00'
z (ft)	3.00'
n	0.035
h (ft)	1.50'
S (%)	2.55%
d_n (ft)	0.89'
V (fps)	5.46



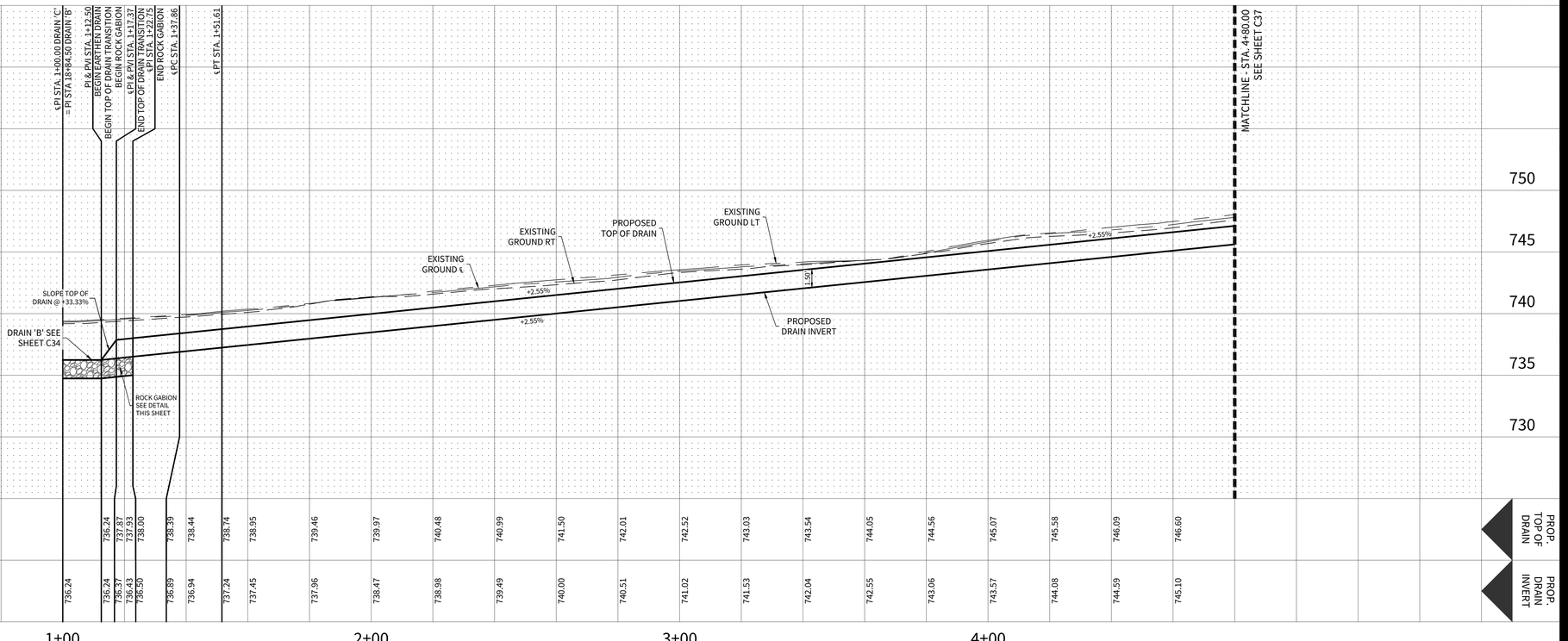
DRAIN 'C' EARTHEN CHANNEL
(N.T.S.)
'A-A' STA. 1+17.37 TO STA. 4+30.00

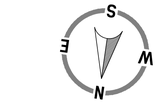
DRAIN 'C'

STA. 1+00.00 TO STA. 4+80.00



GABION STYLE ROCK EROSION CONTROL MATTRESS DETAIL
NOTE: GABION MATTRESS TO BE FREE OF GEO-TEXTILE FABRIC LINING.
(N.T.S.)





SCALE: 1"=20'
20 10 0 20

LEGEND

- PROPERTY BOUNDARY
- PROPOSED LOT LINE
- PROPOSED RIGHT OF WAY
- E.G.T.CA. EASEMENT
- EXISTING 1' CONTOUR — 499
- EXISTING 5' CONTOUR — 500
- PROPOSED 1' CONTOUR — 499
- PROPOSED 5' CONTOUR — 500
- EARTHEN DRAINAGE CHANNEL

NOTES

1. ALL CONCRETE LINING SHALL DEVELOP A MINIMUM COMPRESSIVE STRENGTH OF 3,000 PSI IN 28 DAYS
2. IMPROVED EARTHEN CHANNELS AND DETENTION PONDS WILL BE VEGETATE BY SEEDING OR SODDING. EIGHT-FIVE PERCENT (85%) OF THE CHANNEL SURFACE AREA MUST HAVE ESTABLISHED VEGETATION BEFORE THE DISTRICT WILL ACCEPT THE CHANNEL FOR MAINTENANCE

HORIZONTAL SCALE: 1" = 20'
VERTICAL SCALE: 1" = 5'

CUDEENGINEERS.COM
EST. 1980 CUDE ENGINEERS
4122 Pond Hill Road, Suite 101
San Antonio, Texas 78231
P:(210) 681.2951 F: (210) 523.7112

LANTANA SUBDIVISION UNIT 1

DRAIN PLAN & PROFILE - DRAIN 'C'

DATE
05/12/2025

PROJECT NO.
04037.003

DRAWN BY
CG/JG/LJ/TCD

CHECKED BY
XV/AL

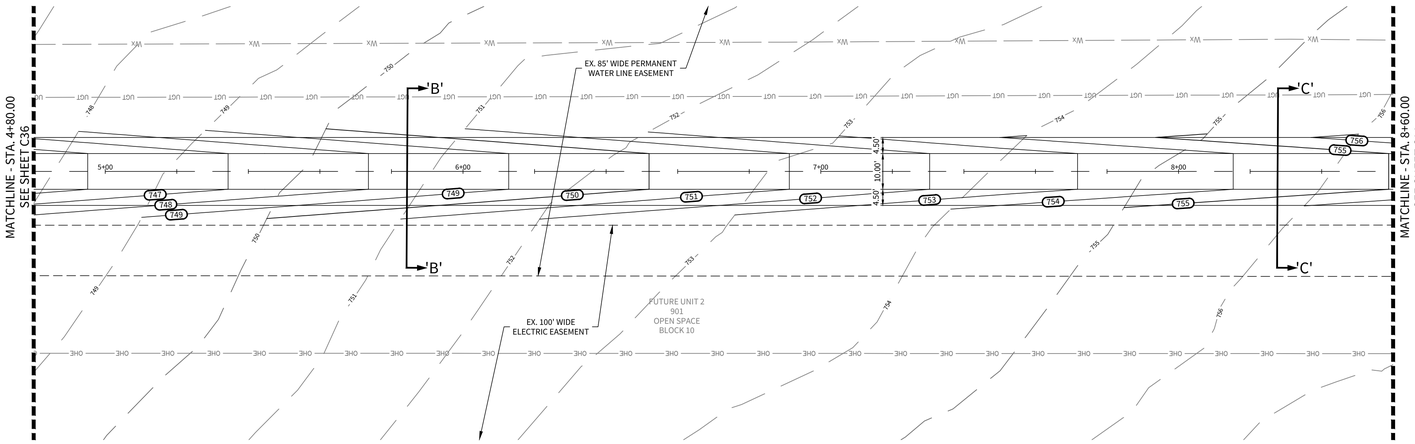
REVISIONS

	DATE
1.	
2.	
3.	
4.	
5.	
6.	
7.	
8.	
9.	

STATE OF TEXAS
JAVIER CASTELLO
122170
LICENSED
PROFESSIONAL ENGINEER
5/12/2025
CUDE ENGINEERS
TBPE No. 455
TBPLS No. 10048500

C36

REPRODUCTION OF THE ORIGINAL SIGNED AND SEALED PLAN AND/OR ELECTRONIC MEDIA MAY HAVE BEEN INADVERTENTLY ALTERED. CONTRACTOR IS RESPONSIBLE FOR VERIFYING THE SCALE OF THE DOCUMENT AND CONTACTING CUDE ENGINEERS TO VERIFY DISCREPANCIES PRIOR TO CONSTRUCTION.



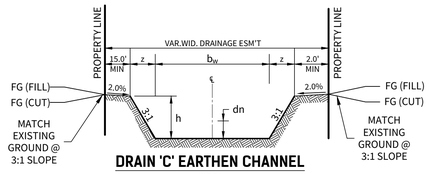
SCALE: 1"=20'

20 10 0 20

LEGEND

- PROPERTY BOUNDARY
- PROPOSED LOT LINE
- PROPOSED RIGHT OF WAY
- E.G.T.CA. EASEMENT
- EXISTING 1' CONTOUR (499)
- EXISTING 5' CONTOUR (500)
- PROPOSED 1' CONTOUR (499)
- PROPOSED 5' CONTOUR (500)
- EARTHEN DRAINAGE CHANNEL

	'B-B'	'C-C'
Q_{25} (cfs)	45.51	45.51
b_w (ft)	10.00'	10.00'
z (ft)	3.00'	3.00'
n	0.035	0.035
h (ft)	1.50'	1.50'
S (%)	2.50%	2.35%
d_n (ft)	0.75'	0.77'
V (fps)	4.92	4.82



DRAIN 'C' EARTHEN CHANNEL

(N.T.S.)

'B-B' STA. 5+34.59 TO STA. 7+50.00

'C-C' STA. 7+50.00 TO STA. 8+60.00

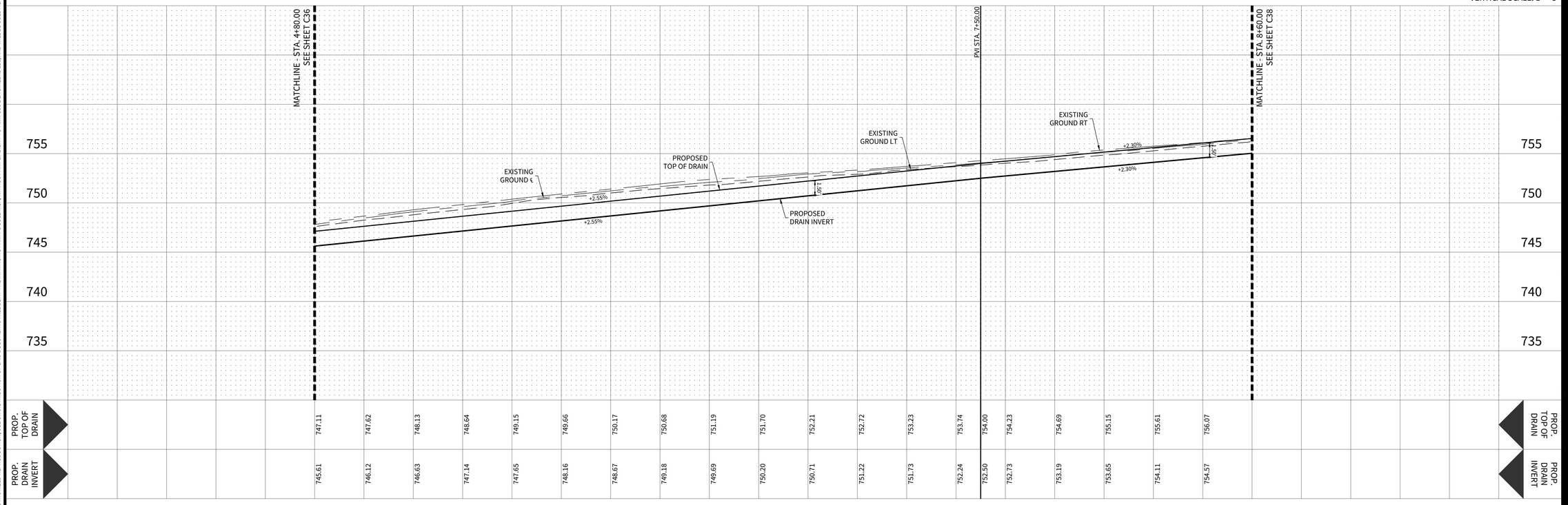
NOTES

1. ALL CONCRETE LINING SHALL DEVELOP A MINIMUM COMPRESSIVE STRENGTH OF 3,000 PSI IN 28 DAYS
2. IMPROVED EARTHEN CHANNELS AND DETENTION PONDS WILL BE VEGETATE BY SEEDING OR SODDING. EIGHT-FIVE PERCENT (85%) OF THE CHANNEL SURFACE AREA MUST HAVE ESTABLISHED VEGETATION BEFORE THE DISTRICT WILL ACCEPT THE CHANNEL FOR MAINTENANCE

DRAIN 'C'

STA. 4+80.00 TO STA. 8+60.00

HORIZONTAL SCALE: 1" = 20'
VERTICAL SCALE: 1" = 5'



CUDEENGINEERS.COM

4122 Pond Hill Road, Suite 101
San Antonio, Texas 78231
P:(210) 681.2951 F: (210) 523.7112

LANTANA SUBDIVISION UNIT 1

DRAIN PLAN & PROFILE - DRAIN 'C'

DATE
05/12/2025

PROJECT NO.
04037.003

DRAWN BY
CG/JG/LJ/TCD

CHECKED BY
XV/AL

REVISIONS

DATE	
	1.
	2.
	3.
	4.
	5.
	6.
	7.
	8.
	9.

STATE OF TEXAS
JAVIER CASTELLO
122170
LICENSED
PROFESSIONAL ENGINEER
5/12/2025

CUDE ENGINEERS
TBPE No. 455
TBPLS No. 10048500

C37

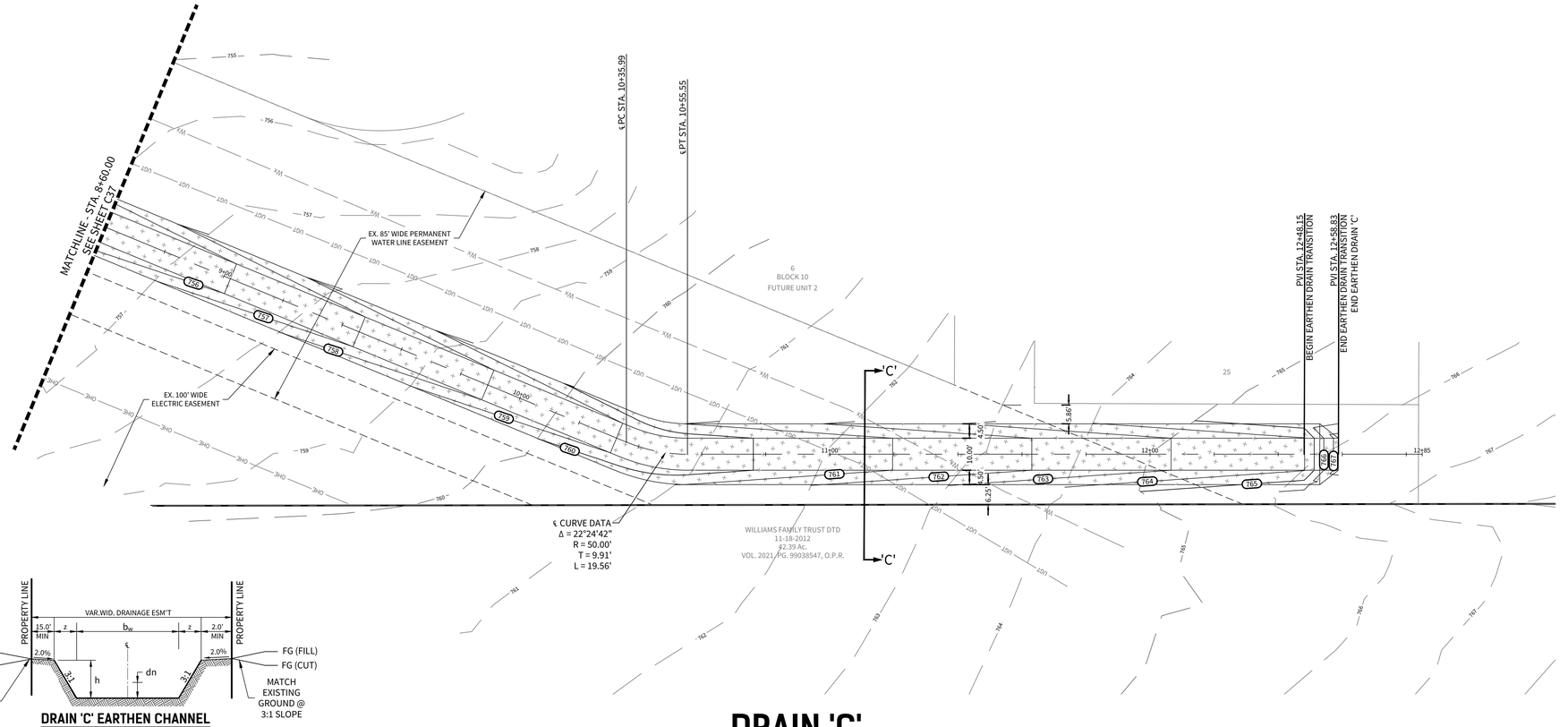
CUDEENGINEERS.COM

© 2025 M.W. CUDE ENGINEERS LLC. THIS DOCUMENT, ANY PORTION THEREOF, AND ANY ASSOCIATED COPYRIGHTS SHALL REMAIN THE PROPERTY OF M.W. CUDE ENGINEERS LLC. THIS DOCUMENT MAY NOT BE REPRODUCED, USED, OR DISTRIBUTED IN ANY FORM OR BY ANY MEANS TO ANYONE FOR ANY OTHER ENDEAVOR WITHOUT THE PRIOR WRITTEN CONSENT OF, AND ADAPTATION BY, M.W. CUDE ENGINEERS LLC. THIS DOCUMENT IS NOT INTENDED OR REPRESENTED TO BE SUITABLE FOR USE OTHER THAN AS ORIGINALLY INTENDED BY M.W. CUDE ENGINEERS LLC FOR ANY OTHER PROJECT OR EXTENSION TO THIS PROJECT. ANY REUSE WITHOUT WRITTEN VERIFICATION OR ADAPTATION BY M.W. CUDE ENGINEERS LLC FOR THE SPECIFIC PURPOSE INTENDED WILL BE AT THE USER'S SOLE RISK AND WITHOUT LIABILITY TO M.W. CUDE ENGINEERS LLC. AND ITS CONSULTANTS. ANY AND ALL RIGHTS TO THE FULLEST EXTENT PERMITTED BY LAW.

REPRODUCTION OF THE ORIGINAL SIGNED AND SEALED PLAN AND/OR ELECTRONIC MEDIA MAY HAVE BEEN INADVERTENTLY ALTERED. CONTRACTOR IS RESPONSIBLE FOR VERIFYING THE SCALE OF THE DOCUMENT AND CONTACTING CUDE ENGINEERS TO VERIFY DISCREPANCIES PRIOR TO CONSTRUCTION.

G:\04037\003\2-DWGS\Plans\C37 DRAIN C PLAN & PROFILE - DRAIN 'C'.dwg 2025/05/13 3:47pm tlubano

© 2025 M.W. CUDE ENGINEERS LLC - THIS DOCUMENT, ANY PORTION THEREOF, AND ANY ASSOCIATED COPYRIGHTS SHALL REMAIN THE PROPERTY OF M.W. CUDE ENGINEERS LLC. THIS DOCUMENT MAY NOT BE REPRODUCED, USED, OR DISTRIBUTED IN ANY FORM OR BY ANY MEANS TO ANYONE FOR ANY OTHER ENDEAVOR WITHOUT THE PRIOR WRITTEN CONSENT OF, AND ADAPTATION BY M.W. CUDE ENGINEERS LLC. THIS DOCUMENT IS NOT INTENDED OR REPRESENTED TO BE SUITABLE FOR USE OTHER THAN AS ORIGINALLY INTENDED BY M.W. CUDE ENGINEERS LLC. ANY UNAUTHORIZED REPRODUCTION, USE, OR DISTRIBUTION OF THIS DOCUMENT SHALL BE AT THE INTENDING PARTY'S SOLE RISK, WITHOUT ANY LIABILITY TO M.W. CUDE ENGINEERS LLC, AND WILL BE SUBJECT TO ALL APPLICABLE LAWS AND PENALTIES.



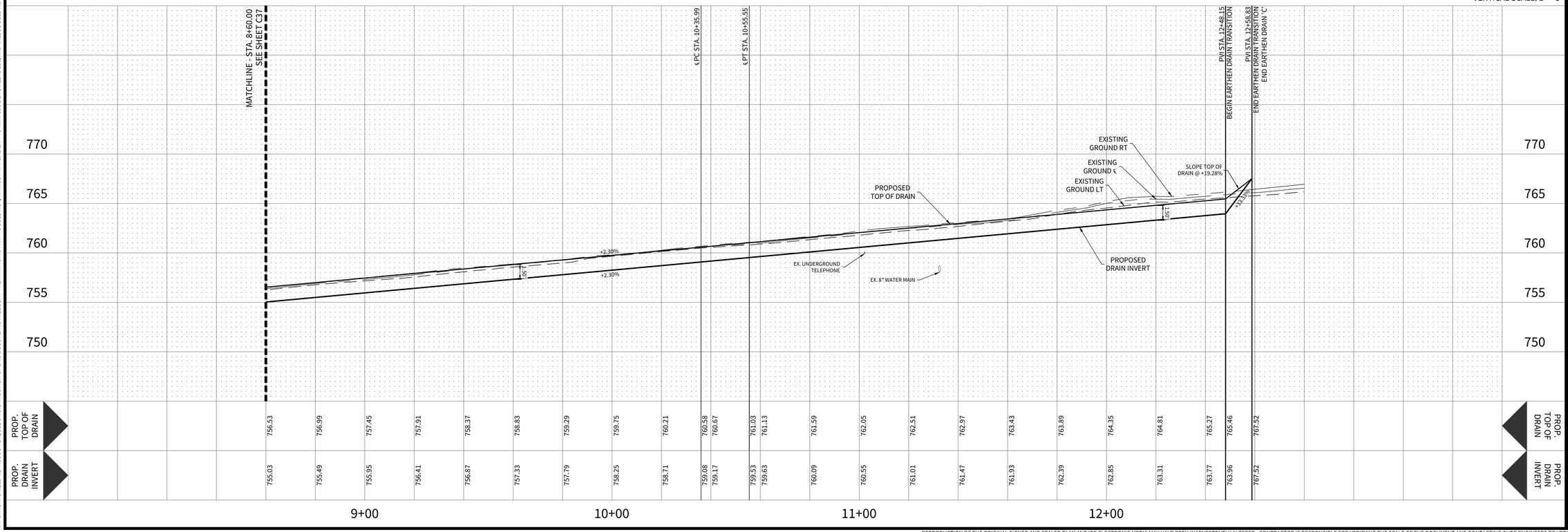
	'C-C'
Q_{25} (cfs)	61.36
b_w (ft)	10.00'
z (ft)	3.00'
n	0.035
h (ft)	1.50'
S (%)	2.30%
d_n (ft)	0.91'
V (fps)	5.27

DRAIN 'C' EARTHEN CHANNEL
(N.T.S.)

'C-C' STA. 8+60.00 TO STA. 12+48.15

DRAIN 'C'

STA. 8+60.00 TO END



CUDEENGINEERS.COM

EST. 1980 CUDE ENGINEERS

4122 Pond Hill Road, Suite 101
San Antonio, Texas 78231
P:(210) 681.2951 F: (210) 523.7112

SCALE: 1"=20'
20 10 0 20

LEGEND

- PROPERTY BOUNDARY
- PROPOSED LOT LINE
- PROPOSED RIGHT OF WAY
- E.G.T.CA. EASEMENT
- EXISTING 1' CONTOUR (499)
- EXISTING 5' CONTOUR (500)
- PROPOSED 1' CONTOUR (499)
- PROPOSED 5' CONTOUR (500)
- EARTHEN DRAINAGE CHANNEL

NOTES

1. ALL CONCRETE LINING SHALL DEVELOP A MINIMUM COMPRESSIVE STRENGTH OF 3,000 PSI IN 28 DAYS
2. IMPROVED EARTHEN CHANNELS AND DETENTION PONDS WILL BE VEGETATE BY SEEDING OR SODDING. EIGHT-FIVE PERCENT (85%) OF THE CHANNEL SURFACE AREA MUST HAVE ESTABLISHED VEGETATION BEFORE THE DISTRICT WILL ACCEPT THE CHANNEL FOR MAINTENANCE

HORIZONTAL SCALE: 1" = 20'
VERTICAL SCALE: 1" = 5'

LANTANA SUBDIVISION UNIT 1

DRAIN PLAN & PROFILE - DRAIN 'C'

DATE
05/12/2025

PROJECT NO.
04037.003

DRAWN BY
CG/JG/LJ/TCD

CHECKED BY
XV/AL

REVISIONS

DATE	A
	1.
	2.
	3.
	4.
	5.
	6.
	7.
	8.
	9.

STATE OF TEXAS
JAVIER CASTELLO
122170
LICENSED
PROFESSIONAL ENGINEER
5/12/2025

CUDE ENGINEERS
TBPE No. 455
TBPLS No. 10048500

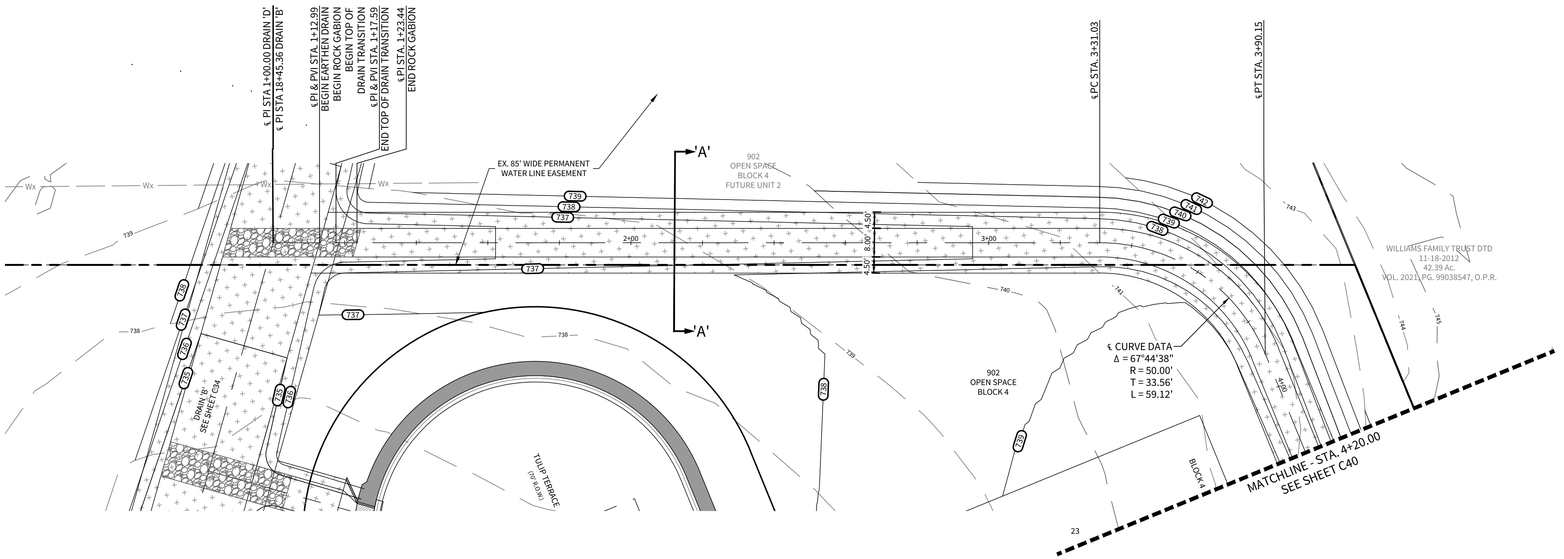
C38

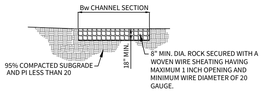
CUDEENGINEERS.COM

P:\04037.003\2-ENGR\4-Plans\C38-DRAIN PLAN & PROFILE - DRAIN 'C'.dwg 05/05/2025 12:14pm tclaxton

REPRODUCTION OF THE ORIGINAL SIGNED AND SEALED PLAN AND/OR ELECTRONIC MEDIA MAY HAVE BEEN INADVERTENTLY ALTERED. CONTRACTOR IS RESPONSIBLE FOR VERIFYING THE SCALE OF THE DOCUMENT AND CONTACTING CUDE ENGINEERS TO VERIFY DISCREPANCIES PRIOR TO CONSTRUCTION.

© 2025 M.W. CUDE ENGINEERS LLC - THIS DOCUMENT, ANY PORTION THEREOF, AND ANY ASSOCIATED COPYRIGHTS SHALL REMAIN THE PROPERTY OF M.W. CUDE ENGINEERS LLC. THIS DOCUMENT MAY NOT BE REPRODUCED, USED, OR DISTRIBUTED IN ANY FORM OR BY ANY MEANS TO ANYONE OTHER THAN THE ORIGINAL PURCHASER FOR THE ORIGINAL INTENDED PURPOSE OF THE PROJECT, WITHOUT THE PRIOR WRITTEN CONSENT OF, AND ADAPTATION BY M.W. CUDE ENGINEERS LLC. THIS DOCUMENT IS NOT INTENDED OR REPRESENTED TO BE SUITABLE FOR USE OTHER THAN AS ORIGINALLY INTENDED BY M.W. CUDE ENGINEERS LLC. ANY UNAUTHORIZED REPRODUCTION, USE, OR DISTRIBUTION OF THIS DOCUMENT SHALL BE AT THE INTENDING PARTY'S SOLE RISK, WITHOUT ANY LIABILITY TO M.W. CUDE ENGINEERS LLC, AND WILL BE SUBJECT TO LEGAL ACTION

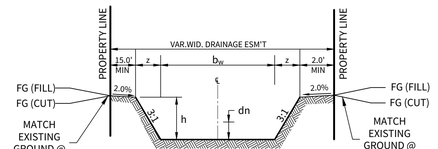




GABION STYLE ROCK EROSION CONTROL MATTRESS DETAIL

NOTE: GABION MATTRESS TO BE FREE OF GEO-TEXTILE FABRIC LINING.
(N.T.S.)

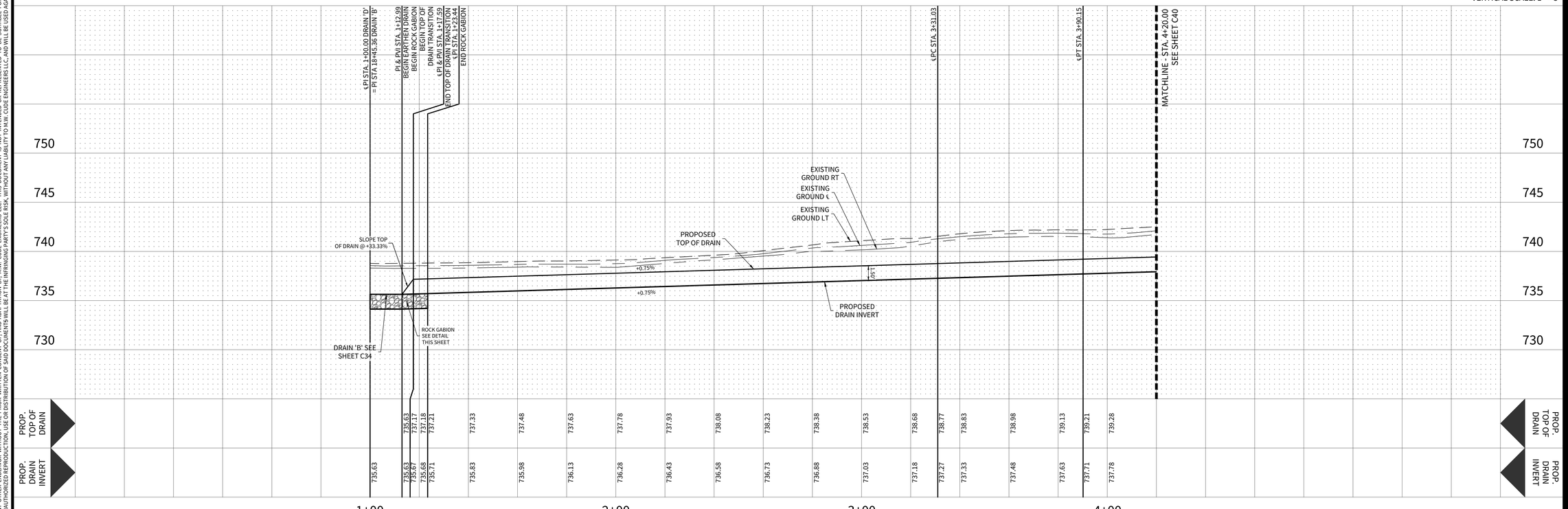
	'A-A'
Q_{100} (cfs)	27.88
b_w (ft)	8.00'
z (ft)	3.00'
n	0.035
h (ft)	1.50'
S (%)	0.75%
d_n (ft)	0.90'
V (fps)	2.91



DRAIN 'D' EARTHEN CHANNEL
(N.T.S.)
'A-A' STA. 1+13.00 TO STA. 4+20.00

DRAIN 'D'

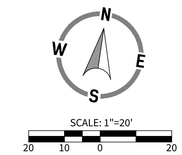
STA. 1+00.00 TO STA. 4+20.00



NOTES

1. ALL CONCRETE LINING SHALL DEVELOP A MINIMUM COMPRESSIVE STRENGTH OF 3,000 PSI IN 28 DAYS
2. IMPROVED EARTHEN CHANNELS AND DETENTION PONDS WILL BE VEGETATE BY SEEDING OR SODDING. EIGHT-FIVE PERCENT (85%) OF THE CHANNEL SURFACE AREA MUST HAVE ESTABLISHED VEGETATION BEFORE THE DISTRICT WILL ACCEPT THE CHANNEL FOR MAINTENANCE

HORIZONTAL SCALE: 1" = 20'
VERTICAL SCALE: 1" = 5'



LEGEND

- PROPERTY BOUNDARY
- PROPOSED LOT LINE
- PROPOSED RIGHT OF WAY
- E.G.T.C.A. EASEMENT
- EXISTING 1' CONTOUR (499)
- EXISTING 5' CONTOUR (500)
- PROPOSED 1' CONTOUR (499)
- PROPOSED 5' CONTOUR (500)
- EARTHEN DRAINAGE CHANNEL

CUDEENGINEERS.COM

CUDE ENGINEERS

4122 Pond Hill Road, Suite 101
San Antonio, Texas 78231
P:(210) 681.2951 F: (210) 523.7112

LANTANA SUBDIVISION UNIT 1

DRAIN PLAN & PROFILE - DRAIN 'D'

DATE
05/12/2025

PROJECT NO.
04037.003

DRAWN BY
CG/JG/LJ/TCD

CHECKED BY
XV/AL

REVISIONS

DATE	
A	1. 2. 3. 4. 5. 6. 7. 8. 9.

STATE OF TEXAS
JAVIER CASTELLO
122170
LICENSED
PROFESSIONAL ENGINEER
5/12/2025

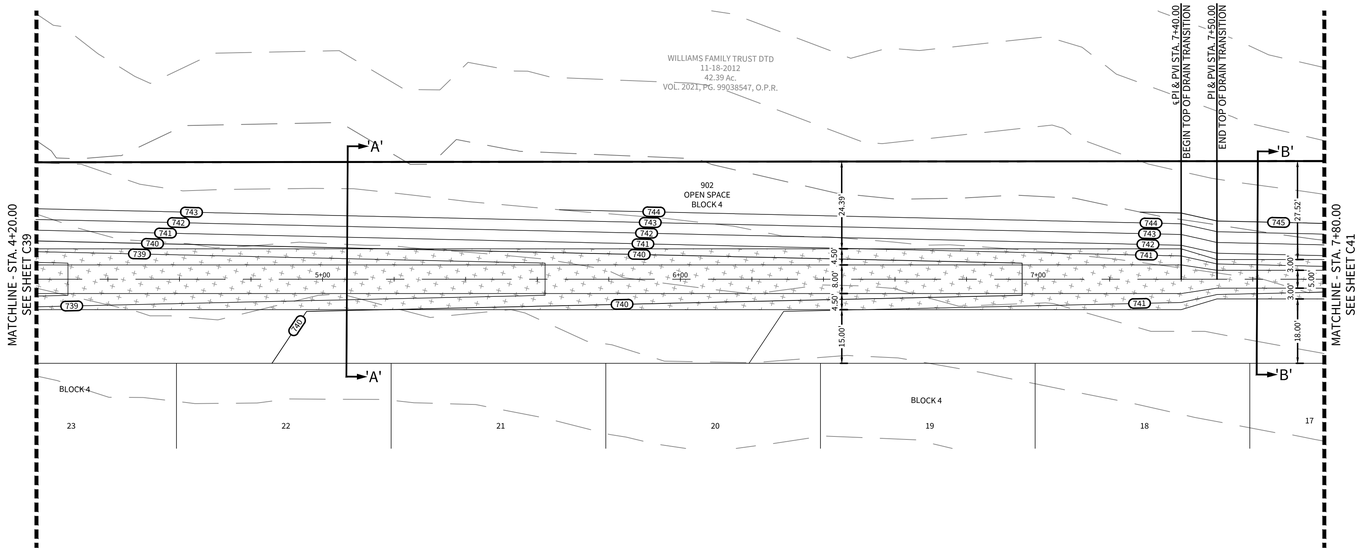
CUDE ENGINEERS
TBPE No. 455
TBPLS No. 10048500

P:\04037.003\2-ENG\04 Plans\C39 DRAIN PLAN & PROFILE - DRAIN 'D'.dwg, 05/15/2025 2:21:14 PM, tdavis

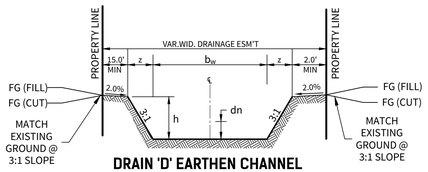
C39

REPRODUCTION OF THE ORIGINAL SIGNED AND SEALED PLAN AND/OR ELECTRONIC MEDIA MAY HAVE BEEN INADVERTENTLY ALTERED. CONTRACTOR IS RESPONSIBLE FOR VERIFYING THE SCALE OF THE DOCUMENT AND CONTACTING CUDE ENGINEERS TO VERIFY DISCREPANCIES PRIOR TO CONSTRUCTION.

© 2025 M.W. CUDE ENGINEERS LLC - THIS DOCUMENT, ANY PORTION THEREOF, AND ANY ASSOCIATED COPYRIGHTS SHALL REMAIN THE PROPERTY OF M.W. CUDE ENGINEERS LLC. THIS DOCUMENT MAY NOT BE REPRODUCED, USED, OR DISTRIBUTED IN ANY FORM OR BY ANY MEANS TO ANYONE FOR ANY OTHER ENDEAVOR WITHOUT THE PRIOR WRITTEN CONSENT OF, AND ADAPTATION BY M.W. CUDE ENGINEERS LLC. THIS DOCUMENT IS NOT INTENDED OR REPRESENTED TO BE SUITABLE FOR USE OTHER THAN AS ORIGINALLY INTENDED BY M.W. CUDE ENGINEERS LLC. ANY UNAUTHORIZED REPRODUCTION, USE, OR DISTRIBUTION OF THIS DOCUMENT WILL BE AT THE INTENDING PARTY'S SOLE RISK, WITHOUT ANY LIABILITY TO M.W. CUDE ENGINEERS LLC, AND WILL BE SUBJECT TO LEGAL ACTION AS ALLOWED BY LAW.



	'A-A'	'B-B'
Q_{25} (cfs)	27.88	5.34
b_w (ft)	8.00'	5.00'
z (ft)	3.00'	3.00'
n	0.035	0.035
h (ft)	1.50'	1.00'
S (%)	0.75%	0.75%
d_n (ft)	0.90'	0.45'
V (fps)	2.91	1.88



DRAIN 'D' EARTHEN CHANNEL

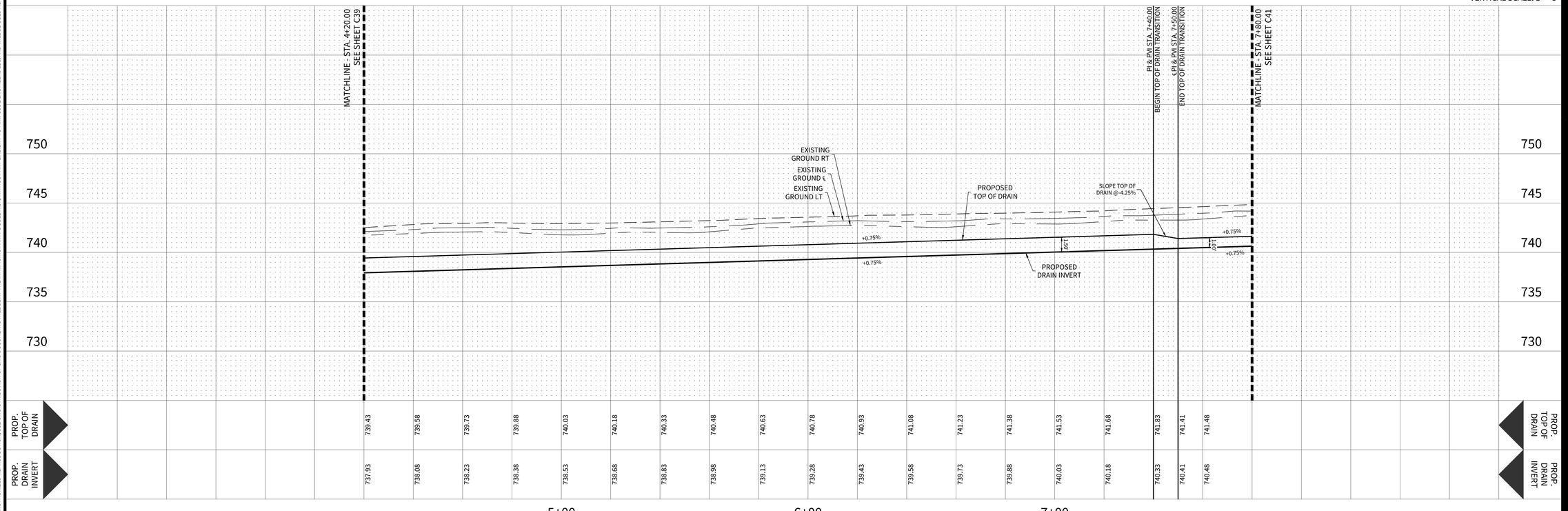
(N.T.S.)

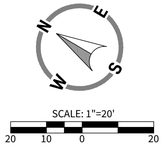
'A-A' STA. 4+20.00 TO STA. 7+40.00

'B-B' STA. 7+50.00 TO STA. 7+80.00

DRAIN 'D'

STA. 4+20.00 TO STA. 7+80.00





SCALE: 1"=20'

20 10 0 20

LEGEND

- PROPERTY BOUNDARY
- PROPOSED LOT LINE
- PROPOSED RIGHT OF WAY
- E.G.T.CA. EASEMENT
- EXISTING 1' CONTOUR (499)
- EXISTING 5' CONTOUR (500)
- PROPOSED 1' CONTOUR (499)
- PROPOSED 5' CONTOUR (500)
- EARTHEN DRAINAGE CHANNEL

NOTES

1. ALL CONCRETE LINING SHALL DEVELOP A MINIMUM COMPRESSIVE STRENGTH OF 3,000 PSI IN 28 DAYS
2. IMPROVED EARTHEN CHANNELS AND DETENTION PONDS WILL BE VEGETATE BY SEEDING OR SODDING. EIGHT-FIVE PERCENT (85%) OF THE CHANNEL SURFACE AREA MUST HAVE ESTABLISHED VEGETATION BEFORE THE DISTRICT WILL ACCEPT THE CHANNEL FOR MAINTENANCE

HORIZONTAL SCALE: 1" = 20'
VERTICAL SCALE: 1" = 5'

CUDEENGINEERS.COM

EST. 1980 CUDE ENGINEERS

4122 Pond Hill Road, Suite 101
San Antonio, Texas 78231
P:(210) 681.2951 F: (210) 523.7112

LANTANA SUBDIVISION UNIT 1

DRAIN PLAN & PROFILE - DRAIN 'D'

DATE
05/12/2025

PROJECT NO.
04037.003

DRAWN BY
CG/JG/LJ/TCD

CHECKED BY
XV/AL

REVISIONS

	DATE
1.	
2.	
3.	
4.	
5.	
6.	
7.	
8.	
9.	

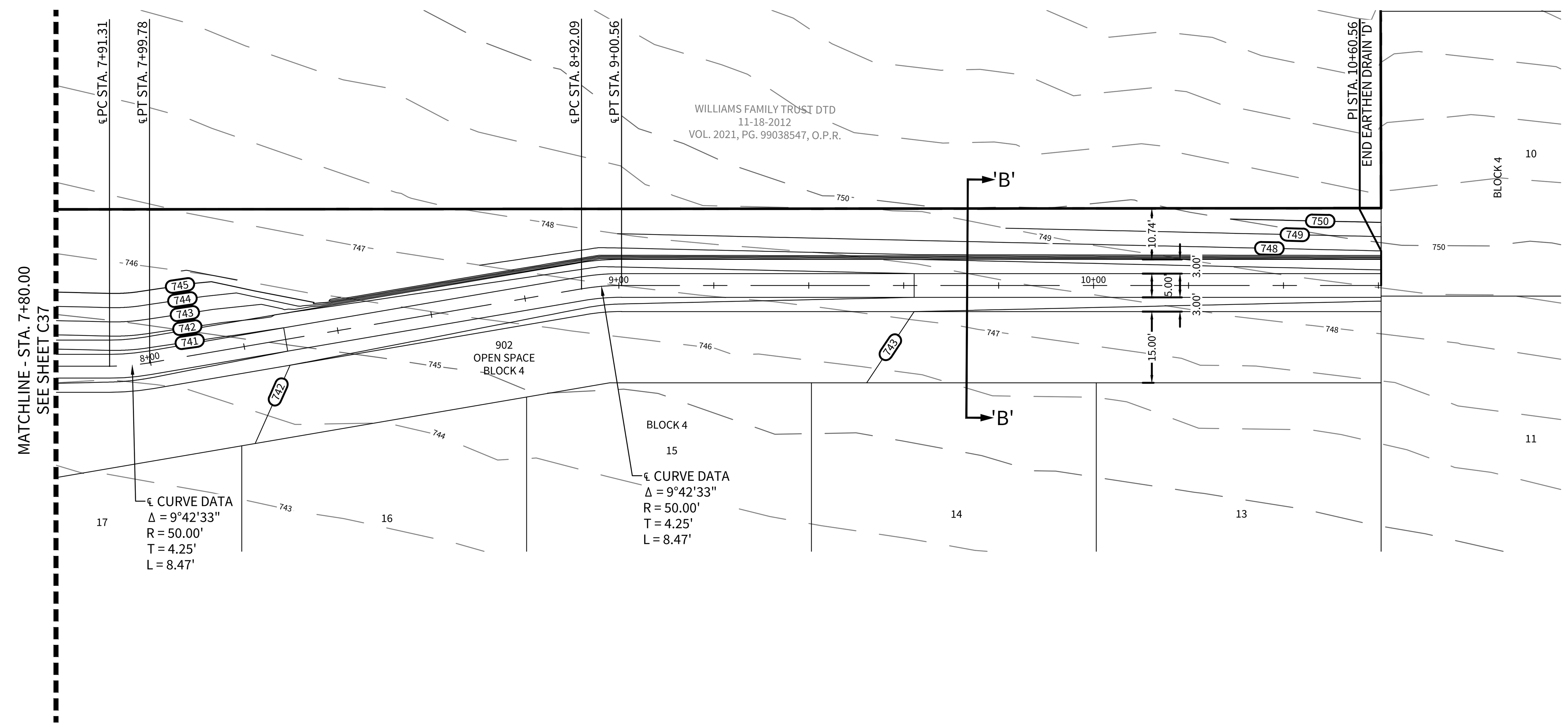
STATE OF TEXAS
JAVIER CASTELLO
122170
LICENSED
PROFESSIONAL ENGINEER
5/12/2025

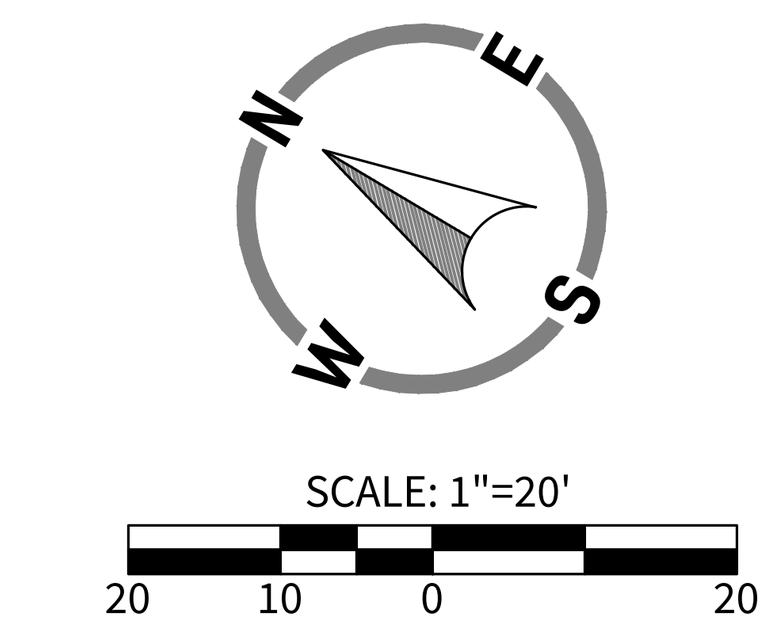
CUDE ENGINEERS
TBPE No. 455
TBPLS No. 10048500

C40

REPRODUCTION OF THE ORIGINAL SIGNED AND SEALED PLAN AND/OR ELECTRONIC MEDIA MAY HAVE BEEN INADVERTENTLY ALTERED. CONTRACTOR IS RESPONSIBLE FOR VERIFYING THE SCALE OF THE DOCUMENT AND CONTACTING CUDE ENGINEERS TO VERIFY DISCREPANCIES PRIOR TO CONSTRUCTION.

P:\04037\2025\2-DWG\H-Plans\C40-DRAIN PLAN & PROFILE - DRAIN 'D'.dwg, 5/12/2025 2:21:14 PM, tblanks

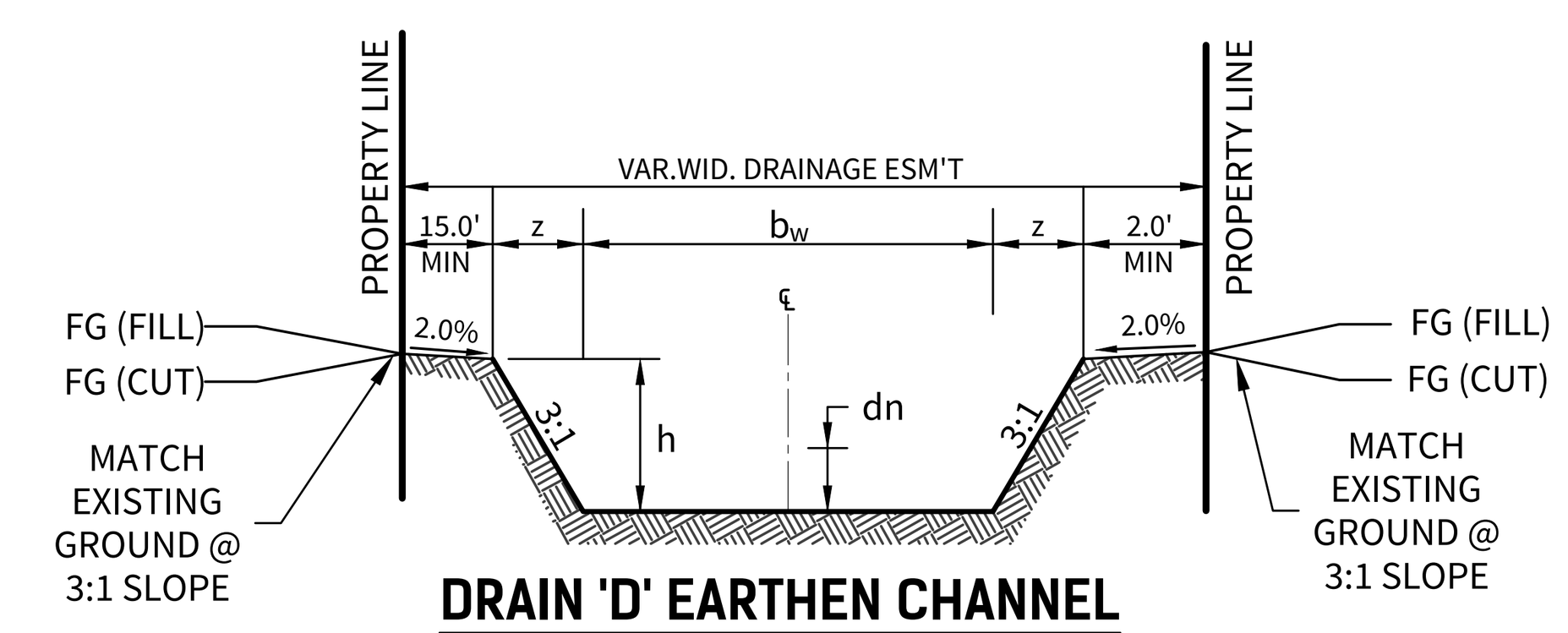




LEGEND

PROPERTY BOUNDARY	
PROPOSED LOT LINE	
PROPOSED RIGHT OF WAY	
E.G.T.CA. EASEMENT	
EXISTING 1' CONTOUR	499
EXISTING 5' CONTOUR	500
PROPOSED 1' CONTOUR	499
PROPOSED 5' CONTOUR	500
EARTHEN DRAINAGE CHANNEL	

	'B-B'
Q_{25} (cfs)	5.34
b_w (ft)	5.00'
z (ft)	3.00'
n	0.035
h (ft)	1.00'
S (%)	0.75%
d_n (ft)	0.45'
V (fps)	1.88



DRAIN 'D' EARTHEN CHANNEL
(N.T.S.)
'B-B' STA. 7+80.00 TO STA. 10+54.43

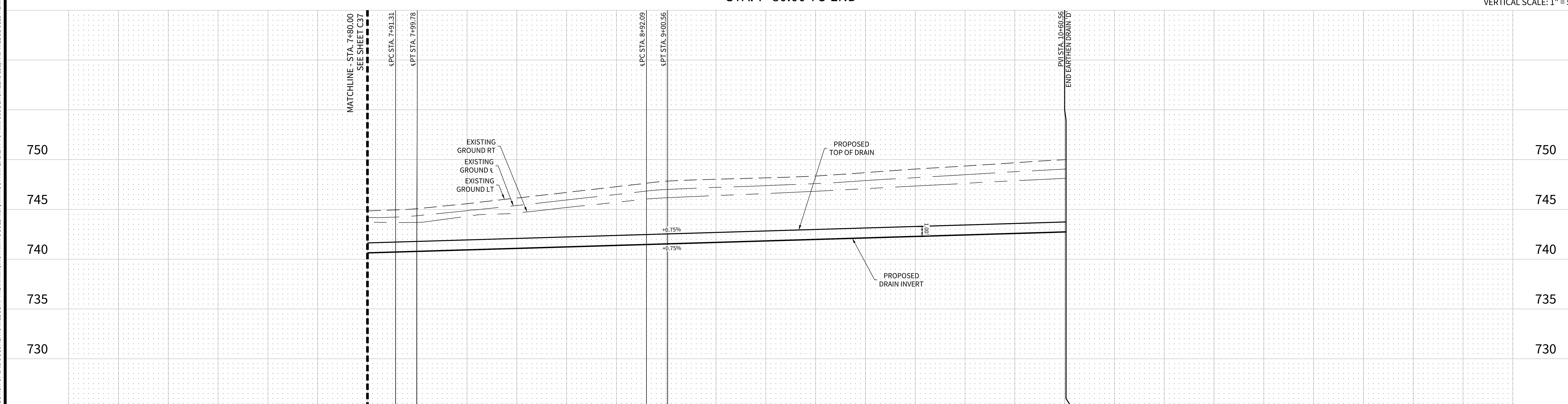
DRAIN 'D'

STA. 7+80.00 TO END

NOTES

1. ALL CONCRETE LINING SHALL DEVELOP A MINIMUM COMPRESSIVE STRENGTH OF 3,000 PSI IN 28 DAYS
2. IMPROVED EARTHEN CHANNELS AND DETENTION PONDS WILL BE VEGETATE BY SEEDING OR SODDING. EIGHT-FIVE PERCENT (85%) OF THE CHANNEL SURFACE AREA MUST HAVE ESTABLISHED VEGETATION BEFORE THE DISTRICT WILL ACCEPT THE CHANNEL FOR MAINTENANCE

HORIZONTAL SCALE: 1" = 20'
VERTICAL SCALE: 1" = 5'



PROP. TOP OF DRAIN	741.63	741.72	741.78	741.93	742.08	742.23	742.38	742.47	742.54	742.68	742.83	742.98	743.13	743.28	743.43	743.58	743.73	743.74
PROP. DRAIN INVERT	740.63	740.72	740.78	740.93	741.08	741.23	741.38	741.47	741.54	741.68	741.83	741.98	742.13	742.28	742.43	742.58	742.73	742.74

8+00 9+00 10+00

© 2025 M.W. CUDE ENGINEERS LLC - THIS DOCUMENT, ANY PORTION THEREOF, AND ANY ASSOCIATED COPYRIGHTS SHALL REMAIN THE PROPERTY OF M.W. CUDE ENGINEERS LLC. THIS DOCUMENT MAY NOT BE REPRODUCED, USED, OR DISTRIBUTED IN ANY FORM OR BY ANY MEANS TO ANYONE FOR ANY OTHER ENDEAVOR WITHOUT THE PRIOR WRITTEN CONSENT OF, AND ADAPTATION BY, M.W. CUDE ENGINEERS LLC. THIS DOCUMENT IS NOT INTENDED OR REPRESENTED TO BE SUITABLE FOR USE OTHER THAN AS ORIGINALLY INTENDED BY M.W. CUDE ENGINEERS LLC AND ANY UNAUTHORIZED REPRODUCTION, USE OR DISTRIBUTION OF SAID DOCUMENTS WILL BE AT THE INFRINGING PARTY'S SOLE RISK, WITHOUT ANY LIABILITY TO M.W. CUDE ENGINEERS LLC, AND WILL BE USED AGAINST ANY AND ALL PARTIES TO THE FULLEST EXTENT PERMITTED BY LAW.

CUDEENGINEERS.COM
CUDE ENGINEERS EST. 1980
4122 Pond Hill Road, Suite 101
San Antonio, Texas 78231
P:(210) 681.2951 F: (210) 523.7112

LANTANA SUBDIVISION UNIT 1

DRAIN PLAN & PROFILE - DRAIN 'D'

DATE 05/12/2025
PROJECT NO. 04037.003
DRAWN BY CG/JG/LJ/TCD
CHECKED BY XV/AL

REVISIONS DATE
1. 2. 3. 4. 5. 6. 7. 8. 9.

STATE OF TEXAS
JAVIER CASTELLO
122170
LICENSED
PROFESSIONAL ENGINEER
5/12/2025

CUDE ENGINEERS
TBPE No. 455
TBPLS No. 10048500

C41

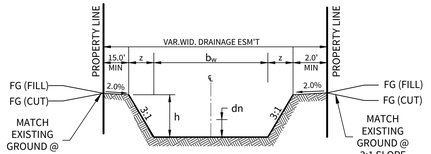
CUDEENGINEERS.COM

REPRODUCTION OF THE ORIGINAL SIGNED AND SEALED PLAN AND/OR ELECTRONIC MEDIA MAY HAVE BEEN INADVERTENTLY ALTERED. CONTRACTOR IS RESPONSIBLE FOR VERIFYING THE SCALE OF THE DOCUMENT AND CONTACTING CUDE ENGINEERS TO VERIFY DISCREPANCIES PRIOR TO CONSTRUCTION.

P:\04037\003\2-DWG\4-Plans\C41 DRAIN PLAN & PROFILE - DRAIN 'D'.dwg 2025/05/12 1:47pm tduano

© 2025 M.W. CUDE ENGINEERS LLC - THIS DOCUMENT, ANY PORTION THEREOF, AND ANY ASSOCIATED COPYRIGHTS SHALL REMAIN THE PROPERTY OF M.W. CUDE ENGINEERS LLC. THIS DOCUMENT MAY NOT BE REPRODUCED, USED, OR DISTRIBUTED IN ANY FORM OR BY ANY MEANS TO ANYONE FOR ANY OTHER ENDEAVOR WITHOUT THE PRIOR WRITTEN CONSENT OF, AND ADAPTATION BY, M.W. CUDE ENGINEERS LLC. THIS DOCUMENT IS NOT INTENDED OR REPRESENTED TO BE SUITABLE FOR USE OTHER THAN AS ORIGINALLY INTENDED BY M.W. CUDE ENGINEERS LLC. ANY REUSE OF THIS DOCUMENT WITHOUT WRITTEN VERIFICATION OR ADAPTATION BY M.W. CUDE ENGINEERS LLC FOR THE SPECIFIC PURPOSE INTENDED WILL BE AT THE USER'S SOLE RISK AND WITHOUT LIABILITY TO M.W. CUDE ENGINEERS LLC. ANY USER OF THIS DOCUMENT AGREES TO INDEMNIFY AND HOLD HARMLESS M.W. CUDE ENGINEERS LLC AND ITS OFFICERS AND EMPLOYEES FROM ALL CLAIMS, DAMAGES, LOSSES, AND EXPENSES ARISING OUT OF OR RESULTING THEREFROM. ANY UNAUTHORIZED REPRODUCTION, USE, OR DISTRIBUTION OF THIS DOCUMENT WILL BE AT THE WRONGDOER'S SOLE RISK AND MAY RESULT IN CIVIL AND CRIMINAL PENALTIES.

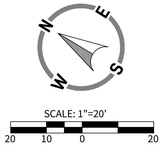
	'A-A'
Q_{25} (cfs)	26.00
b_w (ft)	5.00'
z (ft)	3.00'
n	0.035
h (ft)	1.50'
S (%)	2.00%
d_n (ft)	0.82'
V (fps)	4.28



DRAIN 'F' EARTHEN CHANNEL

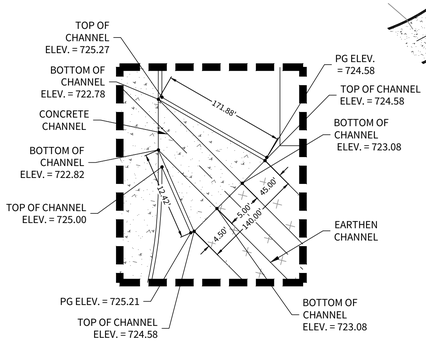
(N.T.S.)

'A-A' STA. 1+09.20 TO STA. 4+65.88



LEGEND

- PROPERTY BOUNDARY
- PROPOSED LOT LINE
- PROPOSED RIGHT OF WAY
- E.G.T.CA. EASEMENT
- EXISTING 1' CONTOUR (499)
- EXISTING 5' CONTOUR (500)
- PROPOSED 1' CONTOUR (499)
- PROPOSED 5' CONTOUR (500)
- EARTHEN DRAINAGE CHANNEL



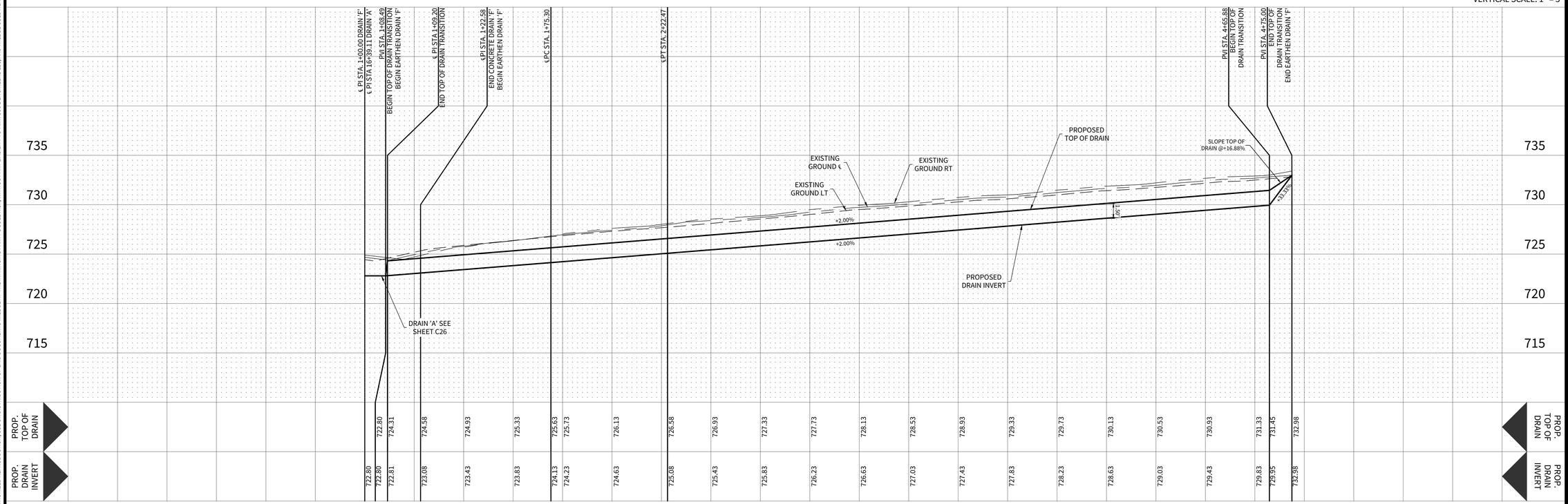
DRAIN 'F' CHANNEL TRANSITION DETAIL

SCALE: 1" = 10'

DRAIN 'F'

STA. 1+00.00 TO END

HORIZONTAL SCALE: 1" = 20'
VERTICAL SCALE: 1" = 5'



NOTES

1. ALL CONCRETE LINING SHALL DEVELOP A MINIMUM COMPRESSIVE STRENGTH OF 3,000 PSI IN 28 DAYS
2. IMPROVED EARTHEN CHANNELS AND DETENTION PONDS WILL BE VEGETATE BY SEEDING OR SODDING. EIGHT-FIVE PERCENT (85%) OF THE CHANNEL SURFACE AREA MUST HAVE ESTABLISHED VEGETATION BEFORE THE DISTRICT WILL ACCEPT THE CHANNEL FOR MAINTENANCE

CUDEENGINEERS.COM

CUDE ENGINEERS
EST. 1980

4122 Pond Hill Road, Suite 101
San Antonio, Texas 78231
P:(210) 681.2951 F: (210) 523.7112

LANTANA SUBDIVISION UNIT 1

DRAIN PLAN & PROFILE - DRAIN 'F'

DATE
05/12/2025

PROJECT NO.
04037.003

DRAWN BY
CG/JG/LJ/TCD

CHECKED BY
XV/AL

REVISIONS

DATE	1	2	3	4	5	6	7	8	9

STATE OF TEXAS
JAVIER CASTELLO
122170
LICENSED PROFESSIONAL ENGINEER
5/12/2025

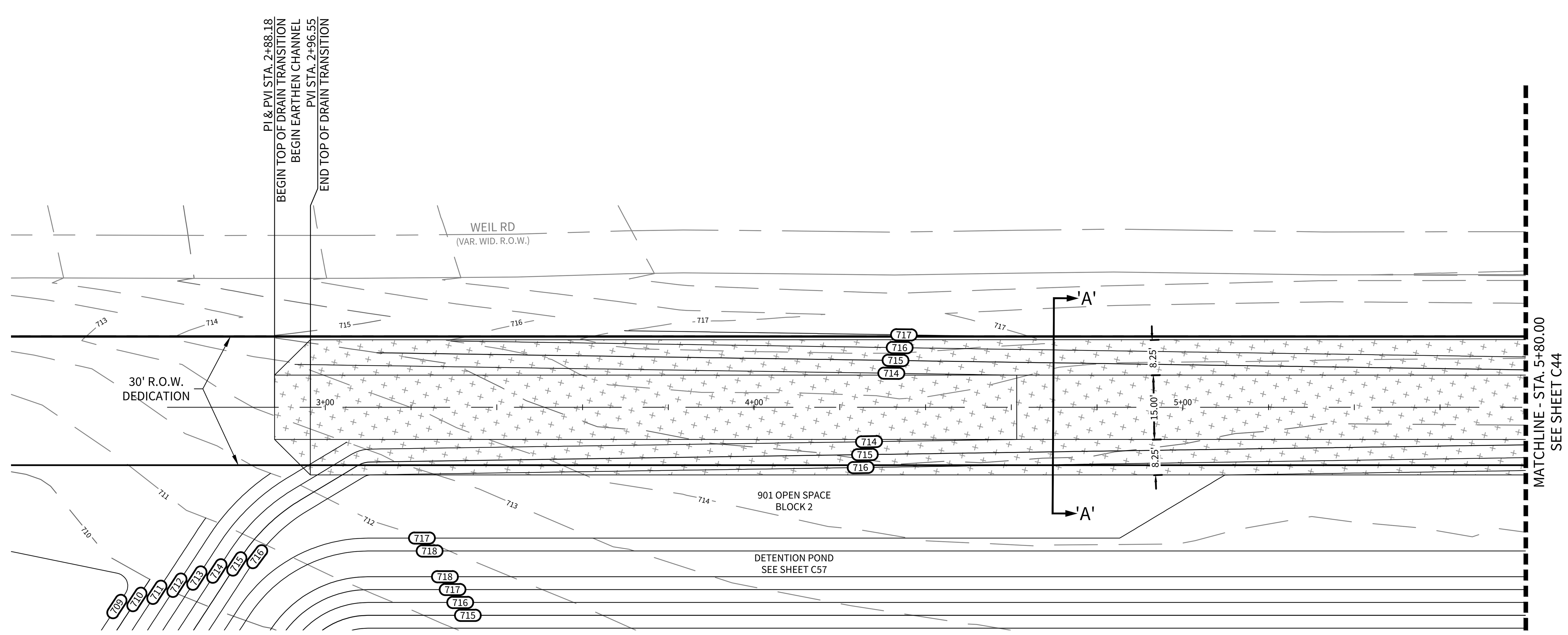
CUDE ENGINEERS
TBPE No. 455
TBPLS No. 10048500

C42

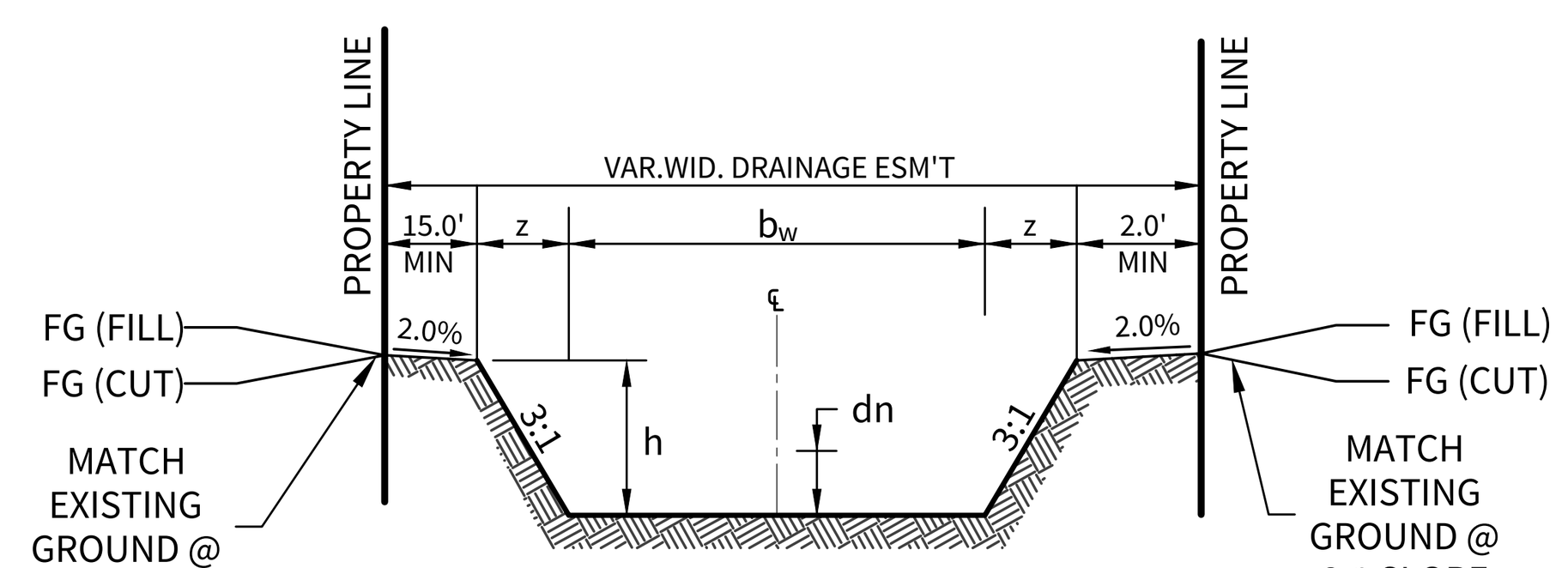
CUDEENGINEERS.COM

REPRODUCTION OF THE ORIGINAL SIGNED AND SEALED PLAN AND/OR ELECTRONIC MEDIA MAY HAVE BEEN INADVERTENTLY ALTERED. CONTRACTOR IS RESPONSIBLE FOR VERIFYING THE SCALE OF THE DOCUMENT AND CONTACTING CUDE ENGINEERS TO VERIFY DISCREPANCIES PRIOR TO CONSTRUCTION.

P:\04037.003\5-SHEETS PlansCAD\SHEET\DRAIN PROFILE - DRAIN 'F'.dwg 2025.05.12 3:48pm tclavin



	'A-A'
Q_{25} (cfs)	196.41
b_w (ft)	15.00'
z (ft)	3.00'
n	0.035
h (ft)	2.75'
S (%)	0.50%
d_n (ft)	2.18'
V (fps)	4.17



DRAIN 'G' EARTHEN CHANNEL

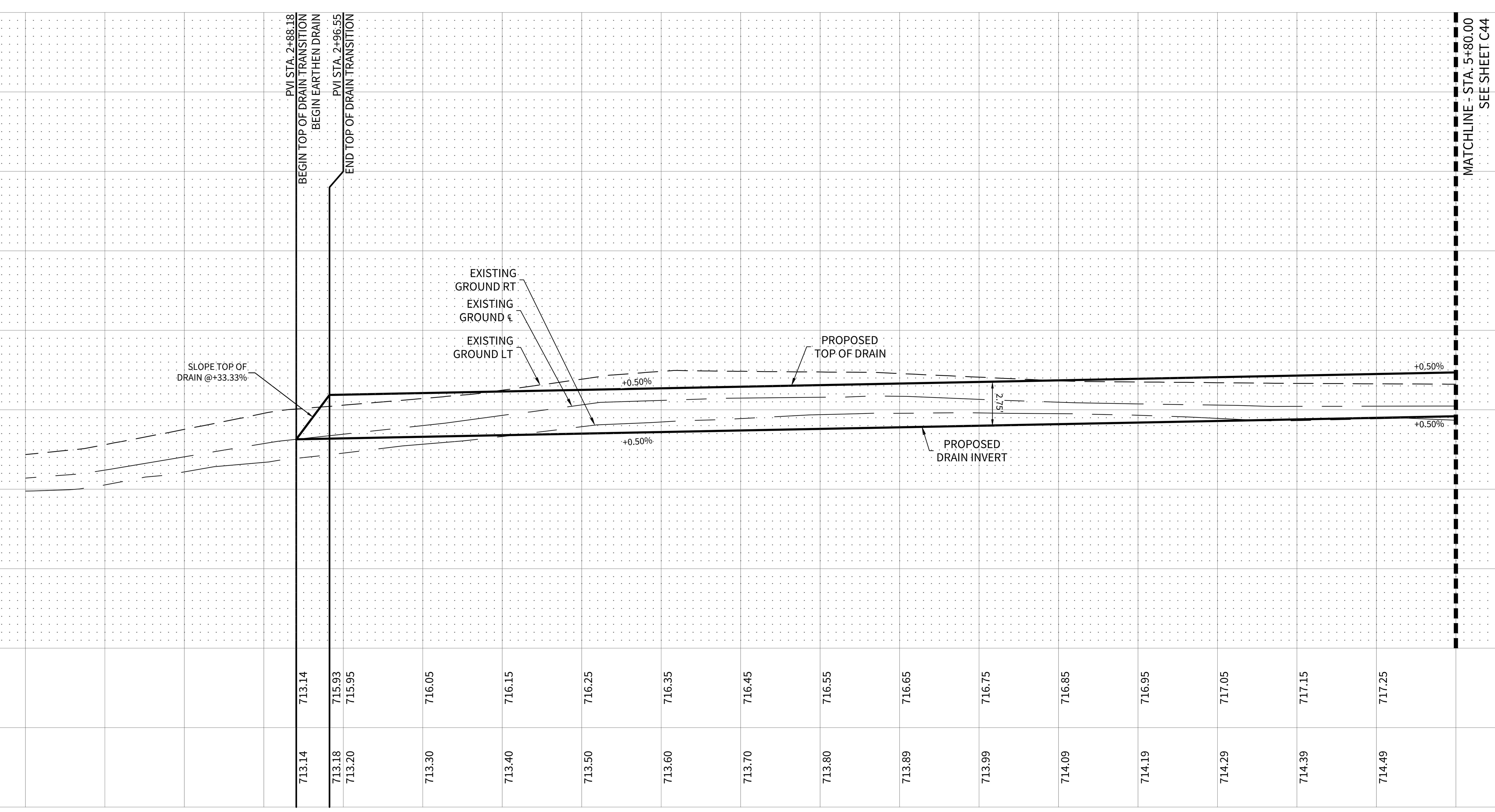
(N.T.S.)

'A-A' STA. 2+96.55 TO STA. 5+80.00

DRAIN 'G'

STA. 2+88.18 TO STA. 5+80.00

HORIZONTAL SCALE: 1" = 20'
VERTICAL SCALE: 1" = 5'



PROP. TOP OF DRAIN	713.14	715.93	715.95	716.05	716.15	716.25	716.35	716.45	716.55	716.65	716.75	716.85	716.95	717.05	717.15	717.25
PROP. DRAIN INVERT	713.14	713.18	713.20	713.30	713.40	713.50	713.60	713.70	713.80	713.89	713.99	714.09	714.19	714.29	714.39	714.49

3+00 4+00 5+00

LEGEND

- PROPERTY BOUNDARY
- PROPOSED LOT LINE
- PROPOSED RIGHT OF WAY
- E.G.T.CA. EASEMENT
- EXISTING 1' CONTOUR (499)
- EXISTING 5' CONTOUR (500)
- PROPOSED 1' CONTOUR (499)
- PROPOSED 5' CONTOUR (500)
- EARTHEN DRAINAGE CHANNEL

SCALE: 1"=20' (20 10 0 20)

NOTES

1. ALL CONCRETE LINING SHALL DEVELOP A MINIMUM COMPRESSIVE STRENGTH OF 3,000 PSI IN 28 DAYS
2. IMPROVED EARTHEN CHANNELS AND DETENTION PONDS WILL BE VEGETATE BY SEEDING OR SODDING. EIGHT-FIVE PERCENT (85%) OF THE CHANNEL SURFACE AREA MUST HAVE ESTABLISHED VEGETATION BEFORE THE DISTRICT WILL ACCEPT THE CHANNEL FOR MAINTENANCE

CUDEENGINEERS.COM
CUDE ENGINEERS EST. 1980
4122 Pond Hill Road, Suite 101
San Antonio, Texas 78231
P:(210) 681.2951 F: (210) 523.7112

LANTANA SUBDIVISION UNIT 1

DRAIN PLAN & PROFILE - DRAIN 'G'

DATE 05/12/2025
PROJECT NO. 04037.003
DRAWN BY CG/JG/LJ/TCD
CHECKED BY XV/AL

REVISIONS | DATE | # 1. 2. 3. 4. 5. 6. 7. 8. 9.

STATE OF TEXAS — JAVIER CASTELLO — 122170 — LICENSED PROFESSIONAL ENGINEER — 5/12/2025

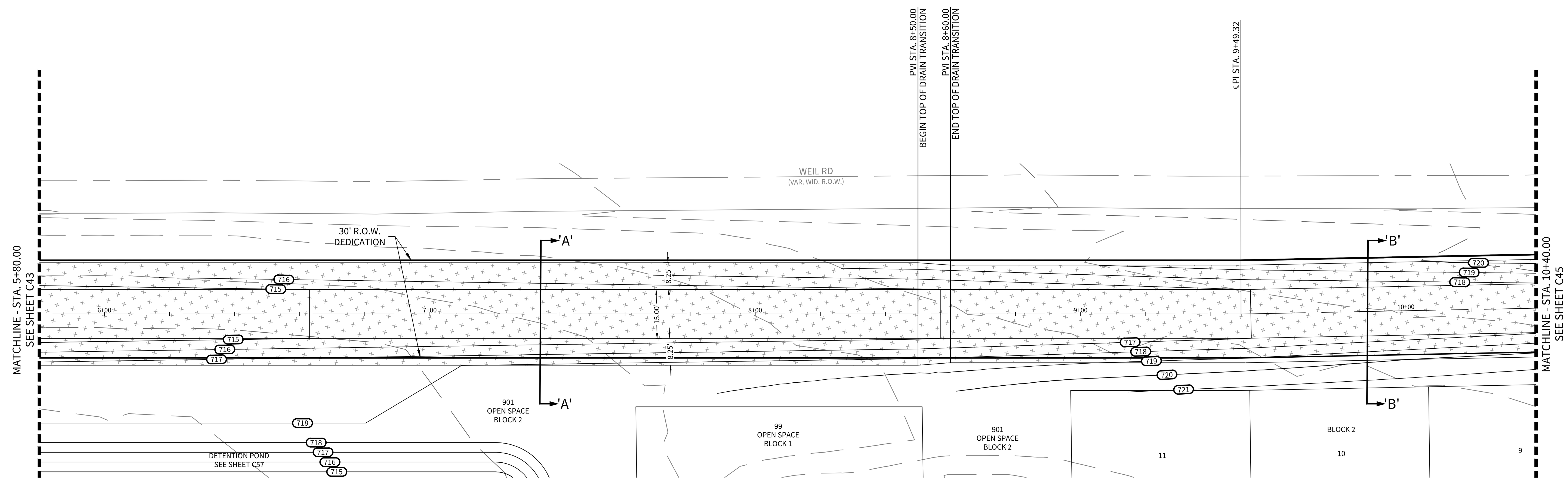
CUDE ENGINEERS
TBPE No. 455
TBPLS No. 10048500

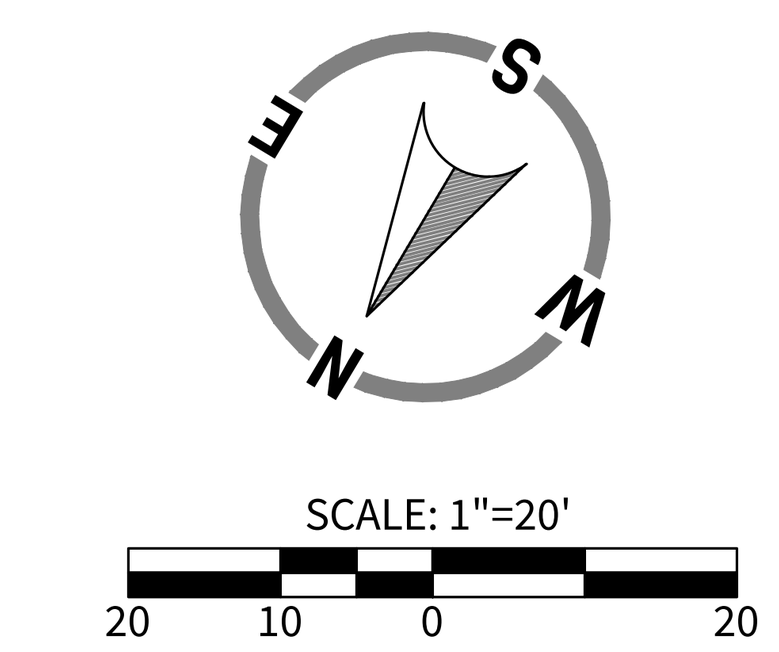
C43

© 2025 M.W. CUDE ENGINEERS LLC - THIS DOCUMENT, ANY PORTION THEREOF, AND ANY ASSOCIATED COPYRIGHTS SHALL REMAIN THE PROPERTY OF M.W. CUDE ENGINEERS LLC. THIS DOCUMENT MAY NOT BE REPRODUCED, USED, OR DISTRIBUTED IN ANY FORM OR BY ANY MEANS TO ANYONE FOR ANY OTHER ENDEAVOR WITHOUT THE PRIOR WRITTEN CONSENT OF, AND ADAPTATION BY, M.W. CUDE ENGINEERS LLC. THIS DOCUMENT IS NOT INTENDED OR REPRESENTED TO BE SUITABLE FOR USE OTHER THAN AS ORIGINALLY INTENDED BY M.W. CUDE ENGINEERS LLC AND ANY UNAUTHORIZED REPRODUCTION, USE OR DISTRIBUTION OF SAID DOCUMENTS WILL BE AT THE INFRINGING PARTY'S SOLE RISK, WITHOUT ANY LIABILITY TO M.W. CUDE ENGINEERS LLC, AND WILL BE USED AGAINST ANY AND ALL PARTIES TO THE FULLEST EXTENT PERMITTED BY LAW.

REPRODUCTION OF THE ORIGINAL SIGNED AND SEALED PLAN AND/OR ELECTRONIC MEDIA MAY HAVE BEEN INADVERTENTLY ALTERED. CONTRACTOR IS RESPONSIBLE FOR VERIFYING THE SCALE OF THE DOCUMENT AND CONTACTING CUDE ENGINEERS TO VERIFY DISCREPANCIES PRIOR TO CONSTRUCTION.

P:\04037\003\2-DWG\4-Plans\C43 DRAIN PLAN & PROFILE - DRAIN 'G'.dwg 2025/05/12 1:48pm tduano

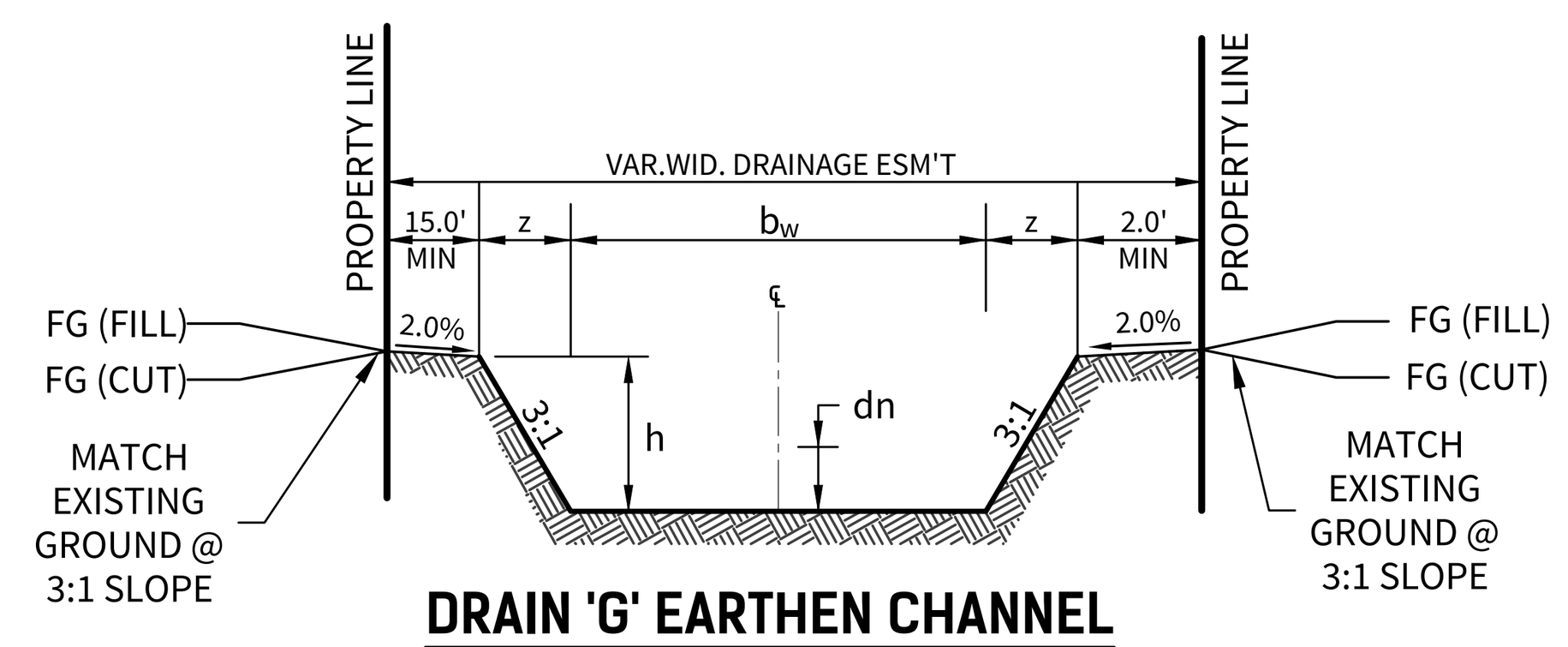




LEGEND

PROPERTY BOUNDARY	
PROPOSED LOT LINE	
PROPOSED RIGHT OF WAY	
E.G.T.CA. EASEMENT	
EXISTING 1' CONTOUR	499
EXISTING 5' CONTOUR	500
PROPOSED 1' CONTOUR	499
PROPOSED 5' CONTOUR	500
EARTHEN DRAINAGE CHANNEL	

	'A-A'	'B-B'
Q_{25} (cfs)	196.41	196.41
b_w (ft)	15.00'	15.00'
z (ft)	3.00'	3.00'
n	0.035	0.035
h (ft)	2.75'	2.50'
S (%)	0.50%	1.05%
d_n (ft)	2.18'	1.78'
V (fps)	4.17	5.41



DRAIN 'G' EARTHEN CHANNEL

(N.T.S.)

'A-A' STA. 5+80.00 TO STA. 8+50.00
'B-B' STA. 8+60.00 TO STA. 10+40.00

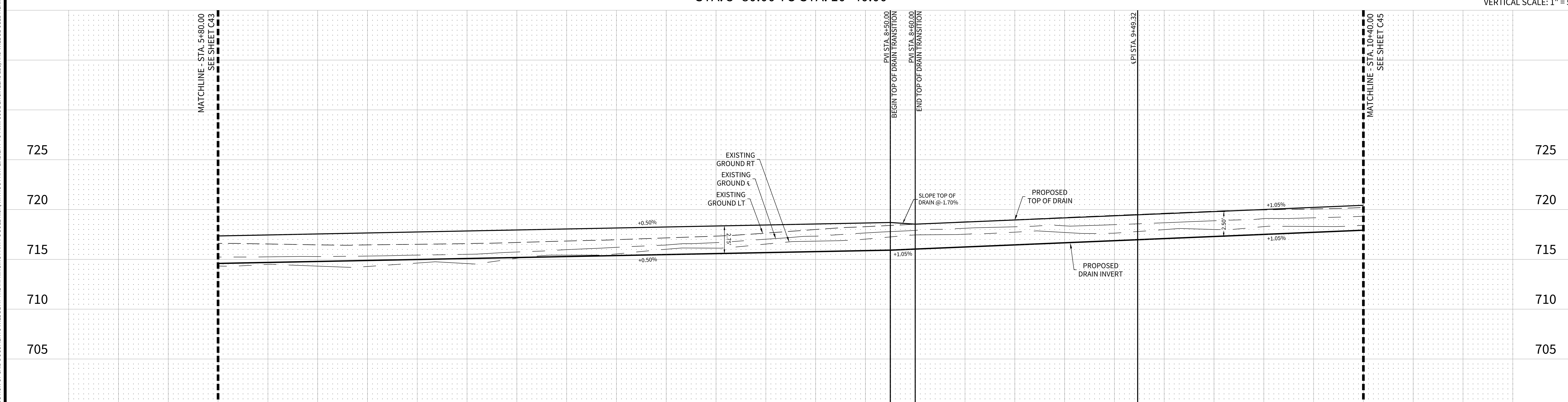
NOTES

1. ALL CONCRETE LINING SHALL DEVELOP A MINIMUM COMPRESSIVE STRENGTH OF 3,000 PSI IN 28 DAYS
2. IMPROVED EARTHEN CHANNELS AND DETENTION PONDS WILL BE VEGETATE BY SEEDING OR SODDING. EIGHT-FIVE PERCENT (85%) OF THE CHANNEL SURFACE AREA MUST HAVE ESTABLISHED VEGETATION BEFORE THE DISTRICT WILL ACCEPT THE CHANNEL FOR MAINTENANCE

DRAIN 'G'

STA. 5+80.00 TO STA. 10+40.00

HORIZONTAL SCALE: 1" = 20'
VERTICAL SCALE: 1" = 5'



PROP. TOP OF DRAIN	PROP. DRAIN INVERT
717.35	714.59
717.45	714.69
717.55	714.79
717.65	714.89
717.75	714.98
717.85	715.08
717.95	715.18
718.05	715.28
718.15	715.38
718.25	715.48
718.35	715.58
718.45	715.68
718.55	715.78
718.65	715.88
718.70	715.93
718.53	716.03
718.74	716.24
718.95	716.45
719.16	716.66
719.37	716.87
719.47	716.97
719.58	717.08
719.79	717.29
720.00	717.50
720.21	717.71

6+00 7+00 8+00 9+00 10+00

CUDEENGINEERS.COM
CUDE ENGINEERS EST. 1980
4122 Pond Hill Road, Suite 101
San Antonio, Texas 78231
P:(210) 681.2951 F: (210) 523.7112

LANTANA SUBDIVISION UNIT 1

DRAIN PLAN & PROFILE - DRAIN 'G'

DATE	05/12/2025
PROJECT NO.	04037.003
DRAWN BY	CG/JG/LJ/TCD
CHECKED BY	XV/AL

REVISIONS

#	DATE	REVISIONS
1.		
2.		
3.		
4.		
5.		
6.		
7.		
8.		
9.		



CUDE ENGINEERS
TBPE No. 455
TBPLS No. 10048500

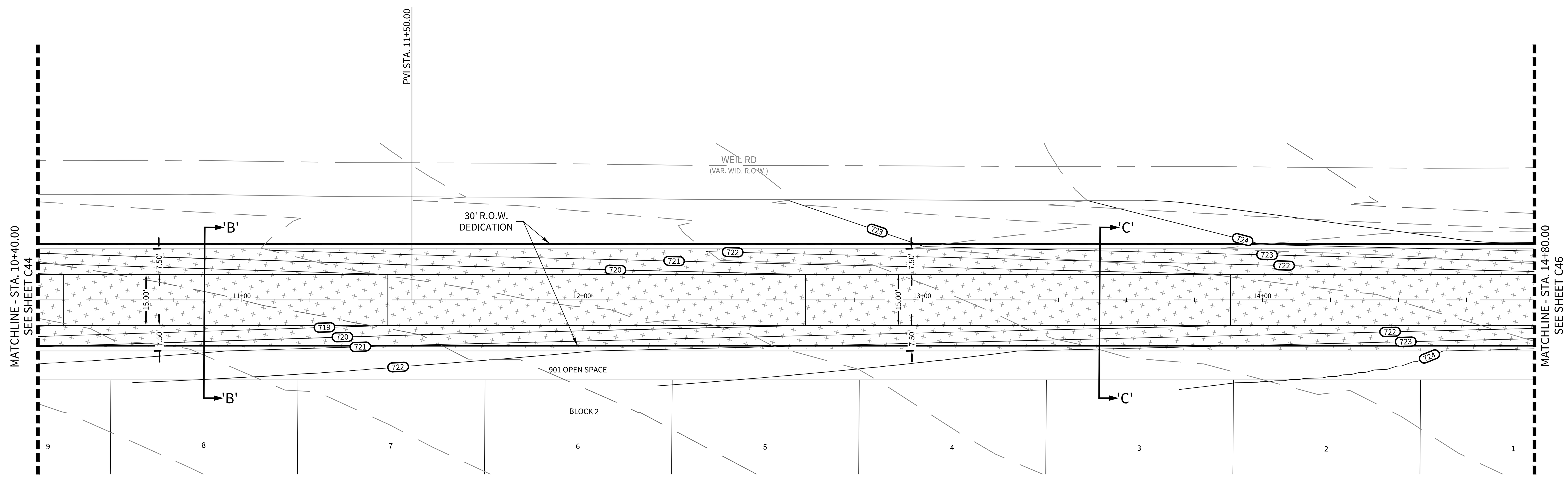
C44

CUDEENGINEERS.COM

© 2025 M.W. CUDE ENGINEERS LLC - THIS DOCUMENT, ANY PORTION THEREOF, AND ANY ASSOCIATED COPYRIGHTS SHALL REMAIN THE PROPERTY OF M.W. CUDE ENGINEERS LLC. THIS DOCUMENT MAY NOT BE REPRODUCED, USED, OR DISTRIBUTED IN ANY FORM OR BY ANY MEANS TO ANYONE FOR ANY OTHER ENDEAVOR WITHOUT THE PRIOR WRITTEN CONSENT OF, AND ADAPTATION BY, M.W. CUDE ENGINEERS LLC. THIS DOCUMENT IS NOT INTENDED OR REPRESENTED TO BE SUITABLE FOR USE OTHER THAN AS ORIGINALLY INTENDED BY M.W. CUDE ENGINEERS LLC AND ANY UNAUTHORIZED REPRODUCTION, USE OR DISTRIBUTION OF SAID DOCUMENTS WILL BE AT THE INFRINGING PARTY'S SOLE RISK, WITHOUT ANY LIABILITY TO M.W. CUDE ENGINEERS LLC, AND WILL BE USED AGAINST ANY AND ALL PARTIES TO THE FULLEST EXTENT PERMITTED BY LAW.

REPRODUCTION OF THE ORIGINAL SIGNED AND SEALED PLAN AND/OR ELECTRONIC MEDIA MAY HAVE BEEN INADVERTENTLY ALTERED. CONTRACTOR IS RESPONSIBLE FOR VERIFYING THE SCALE OF THE DOCUMENT AND CONTACTING CUDE ENGINEERS TO VERIFY DISCREPANCIES PRIOR TO CONSTRUCTION.

P:\04037\003\2-DWG\4-Plans\C44 DRAIN PLAN & PROFILE - DRAIN 'G'.dwg 2025/05/12 1:48pm tduano

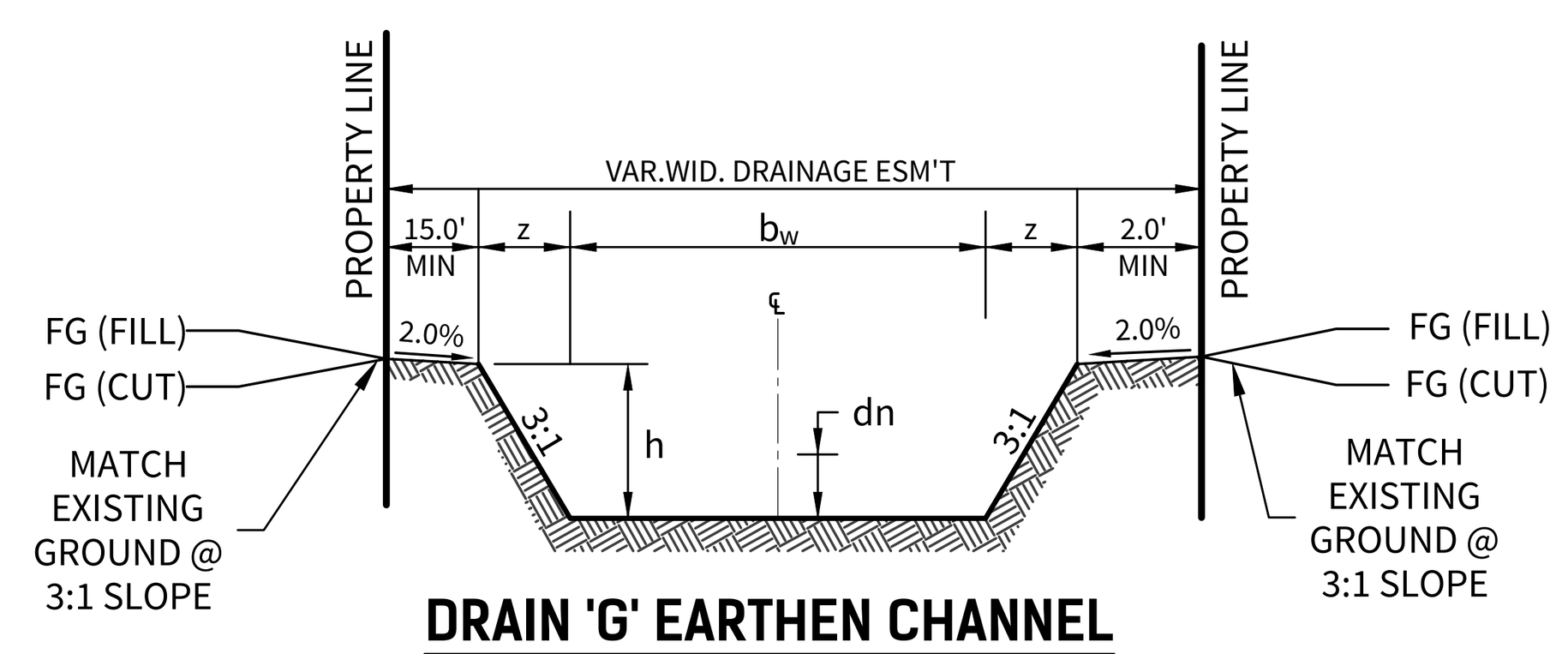


SCALE: 1"=20'

LEGEND

- PROPERTY BOUNDARY
- PROPOSED LOT LINE
- PROPOSED RIGHT OF WAY
- E.G.T.CA. EASEMENT
- EXISTING 1' CONTOUR
- EXISTING 5' CONTOUR
- PROPOSED 1' CONTOUR
- PROPOSED 5' CONTOUR
- EARTHEN DRAINAGE CHANNEL

	'B-B'	'C-C'
Q_{25} (cfs)	196.41	196.41
b_w (ft)	15.00'	15.00'
z (ft)	3.00'	3.00'
n	0.035	0.035
h (ft)	2.50'	2.50'
S (%)	1.05%	0.80%
d_n (ft)	1.78'	1.92'
V (fps)	5.41	4.92



DRAIN 'G' EARTHEN CHANNEL

(N.T.S.)

'B-B' STA. 10+40.00 TO STA. 11+50.00
'C-C' STA. 11+50.00 TO STA. 15+11.25

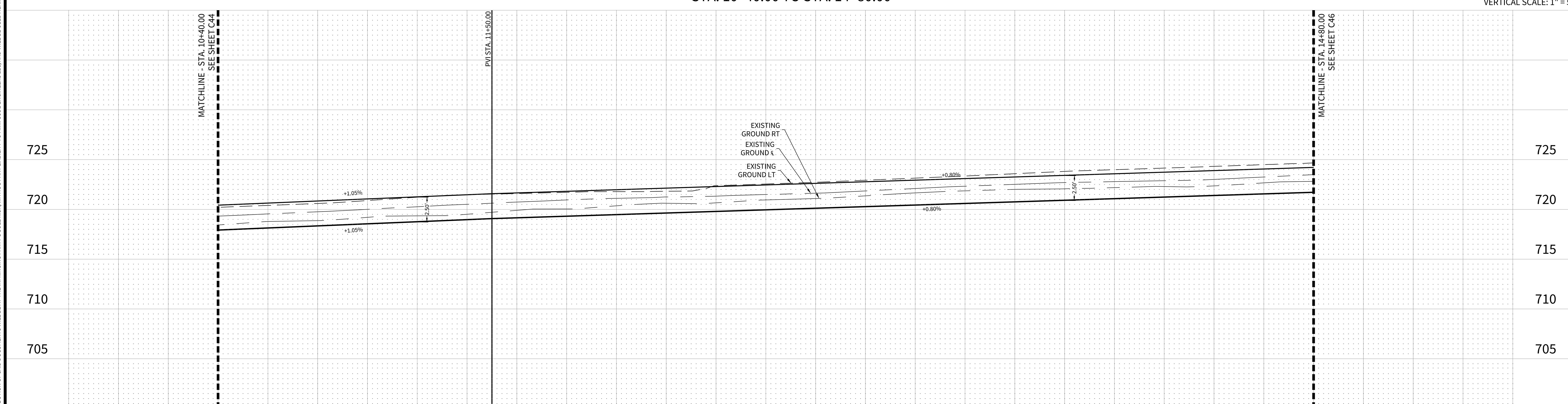
DRAIN 'G'

STA. 10+40.00 TO STA. 14+80.00

HORIZONTAL SCALE: 1" = 20'
VERTICAL SCALE: 1" = 5'

NOTES

1. ALL CONCRETE LINING SHALL DEVELOP A MINIMUM COMPRESSIVE STRENGTH OF 3,000 PSI IN 28 DAYS
2. IMPROVED EARTHEN CHANNELS AND DETENTION PONDS WILL BE VEGETATE BY SEEDING OR SODDING. EIGHT-FIVE PERCENT (85%) OF THE CHANNEL SURFACE AREA MUST HAVE ESTABLISHED VEGETATION BEFORE THE DISTRICT WILL ACCEPT THE CHANNEL FOR MAINTENANCE



PROP. TOP OF DRAIN	720.42	720.63	720.84	721.05	721.26	721.47	721.57	721.65	721.81	721.97	722.13	722.29	722.45	722.61	722.77	722.93	723.09	723.25	723.41	723.57	723.73	723.89	724.05
PROP. DRAIN INVERT	717.92	718.13	718.34	718.55	718.76	718.97	719.07	719.15	719.31	719.47	719.63	719.79	719.95	720.11	720.27	720.43	720.59	720.75	720.91	721.07	721.23	721.39	721.55

11+00 12+00 13+00 14+00

© 2025 M.W. CUDE ENGINEERS LLC - THIS DOCUMENT, ANY PORTION THEREOF, AND ANY ASSOCIATED COPYRIGHTS SHALL REMAIN THE PROPERTY OF M.W. CUDE ENGINEERS LLC. THIS DOCUMENT MAY NOT BE REPRODUCED, USED, OR DISTRIBUTED IN ANY FORM OR BY ANY MEANS TO ANYONE FOR ANY OTHER ENDEAVOR WITHOUT THE PRIOR WRITTEN CONSENT OF, AND ADAPTATION BY, M.W. CUDE ENGINEERS LLC. THIS DOCUMENT IS NOT INTENDED OR REPRESENTED TO BE SUITABLE FOR USE OTHER THAN AS ORIGINALLY INTENDED BY M.W. CUDE ENGINEERS LLC AND ANY UNAUTHORIZED REPRODUCTION, USE OR DISTRIBUTION OF SAID DOCUMENTS WILL BE AT THE INFRINGING PARTY'S SOLE RISK, WITHOUT ANY LIABILITY TO M.W. CUDE ENGINEERS LLC, AND WILL BE USED AGAINST ANY AND ALL PARTIES TO THE FULLEST EXTENT PERMITTED BY LAW.

CUDEENGINEERS.COM
EST. 1980 CUDE ENGINEERS
4122 Pond Hill Road, Suite 101
San Antonio, Texas 78231
P:(210) 681.2951 F: (210) 523.7112

LANTANA SUBDIVISION UNIT 1

DRAIN PLAN & PROFILE - DRAIN 'G'

DATE 05/12/2025
PROJECT NO. 04037.003
DRAWN BY CG/JG/LJ/TCD
CHECKED BY XV/AL

REVISIONS | DATE | # 1. 2. 3. 4. 5. 6. 7. 8. 9.

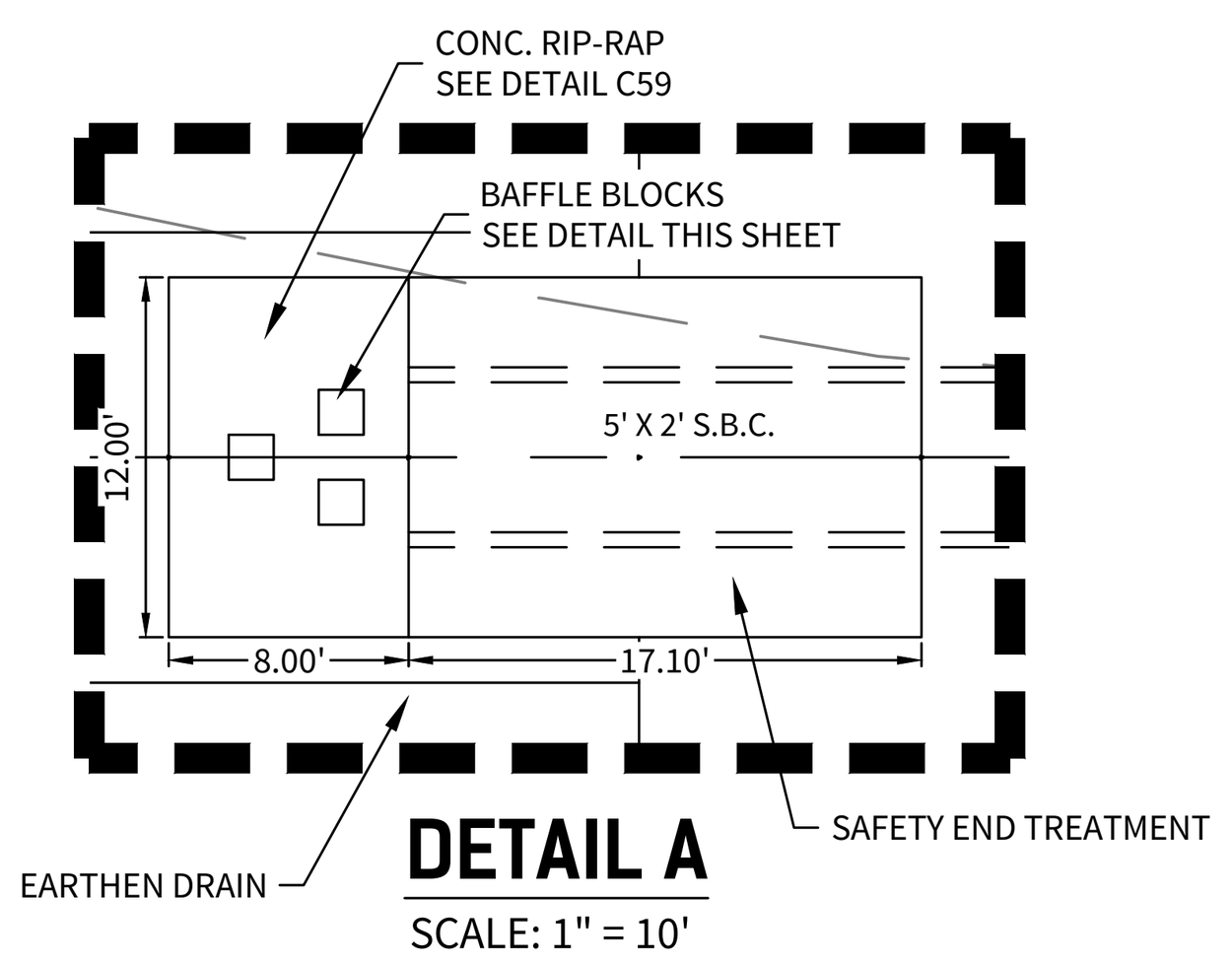
STATE OF TEXAS — JAVIER CASTELLO — 122170 — LICENSED PROFESSIONAL ENGINEER — 5/12/2025

CUDE ENGINEERS
TBPE No. 455
TBPLS No. 10048500

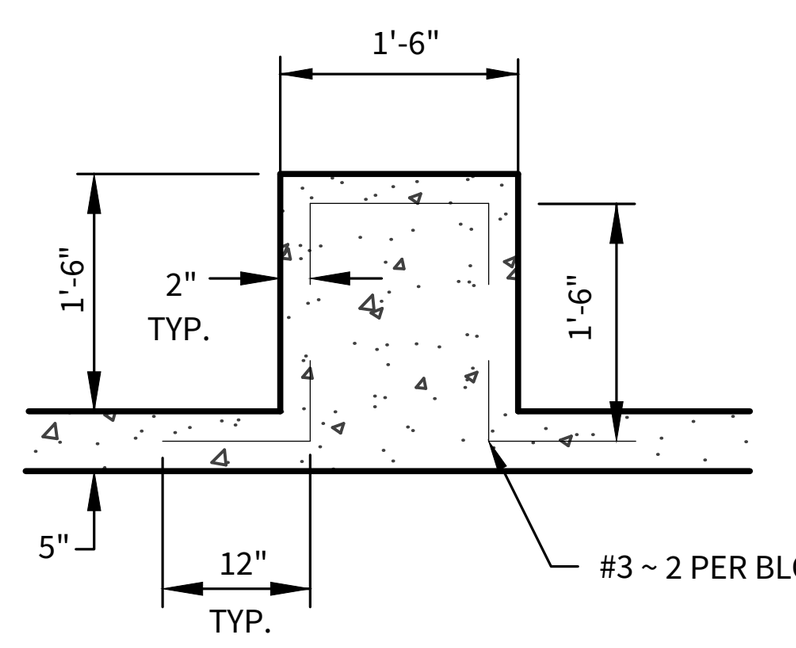
C45

REPRODUCTION OF THE ORIGINAL SIGNED AND SEALED PLAN AND/OR ELECTRONIC MEDIA MAY HAVE BEEN INADVERTENTLY ALTERED. CONTRACTOR IS RESPONSIBLE FOR VERIFYING THE SCALE OF THE DOCUMENT AND CONTACTING CUDE ENGINEERS TO VERIFY DISCREPANCIES PRIOR TO CONSTRUCTION.

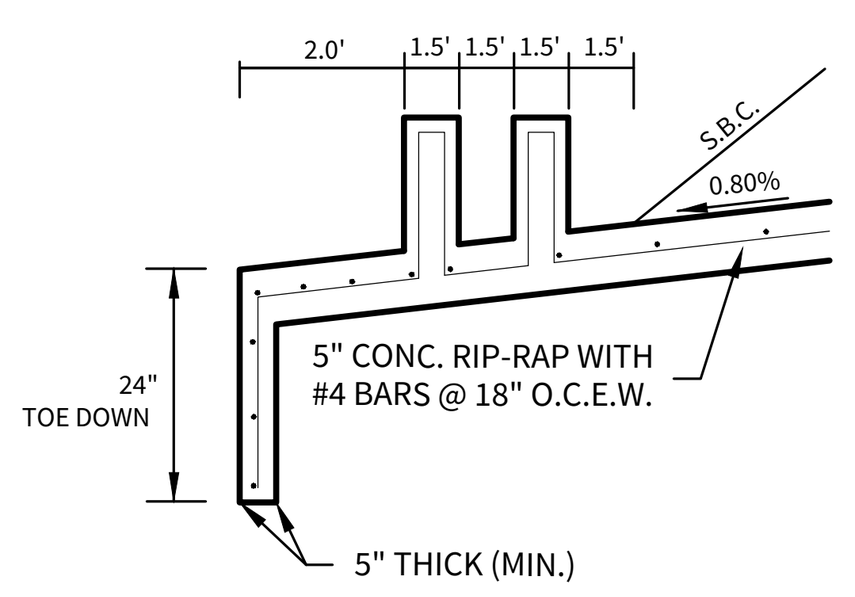
P:\04037\003\2-DWG\4-Plans\C45 DRAIN PLAN & PROFILE - DRAIN 'G'.dwg 2025/05/12 1:48pm tduano



DETAIL A
SCALE: 1" = 10'

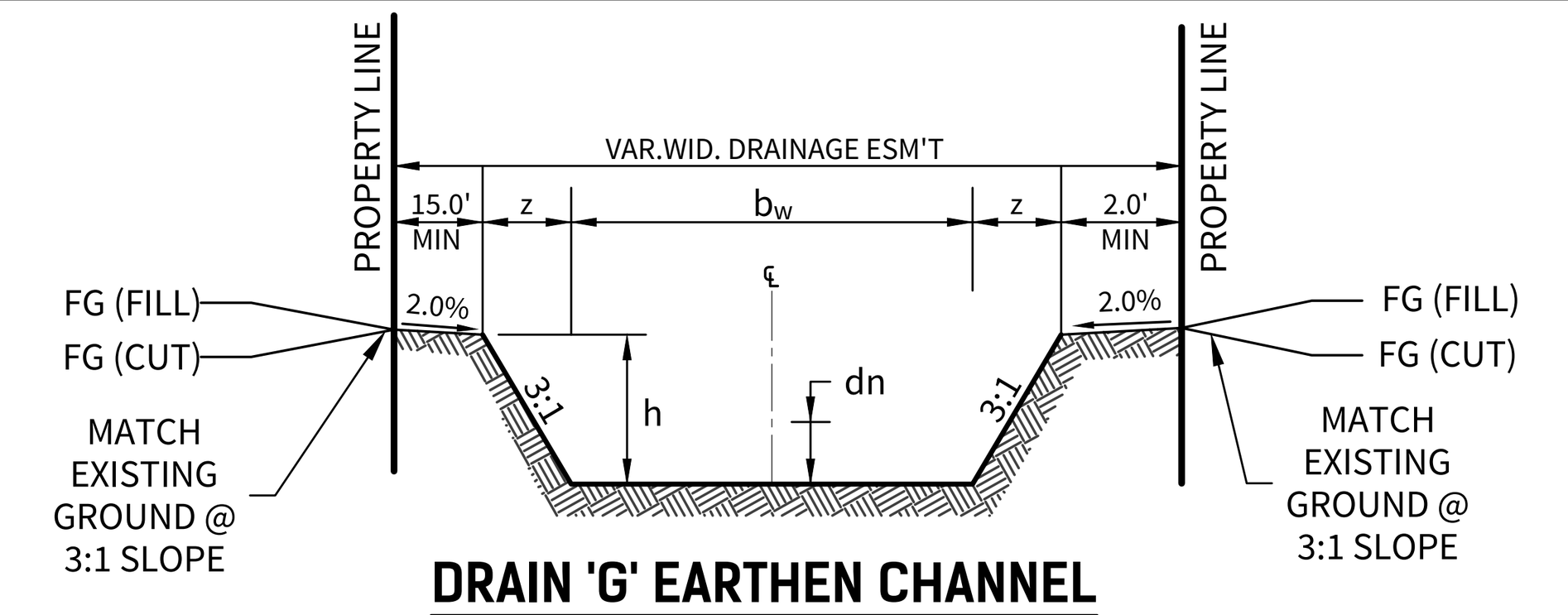


BAFFLE BLOCK REINFORCEMENT DETAIL
(N.T.S.)



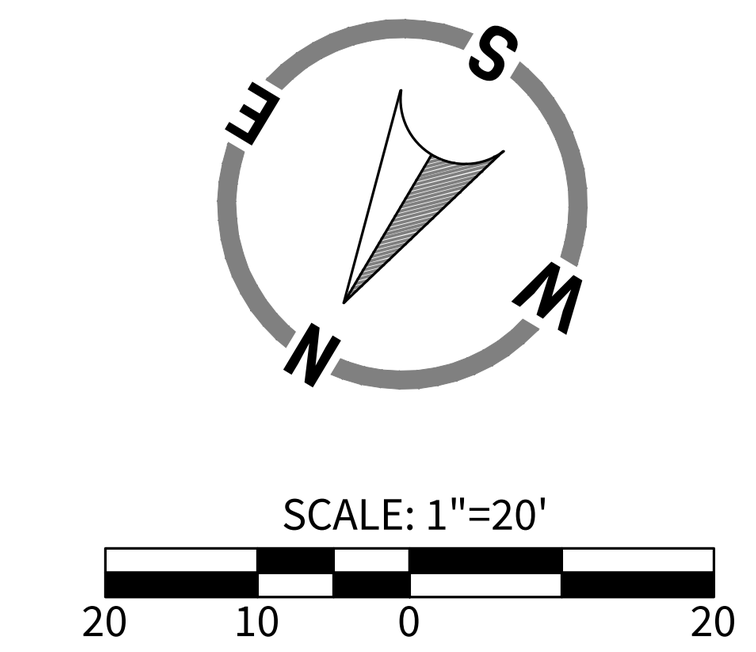
BAFFLE BLOCK DETAIL
(N.T.S.)

	'C-C'	'D-D'	'E-E'
Q_{25} (cfs)	196.41	80.58	80.58
b_w (ft)	15.00'	15.00'	15.00'
z (ft)	3.00'	3.00'	3.00'
n	0.035	0.035	0.035
h (ft)	2.50'	2.00'	2.00'
S (%)	0.80%	0.80%	1.15%
d_n (ft)	1.92'	1.17'	1.05'
V (fps)	4.92	3.72	4.21



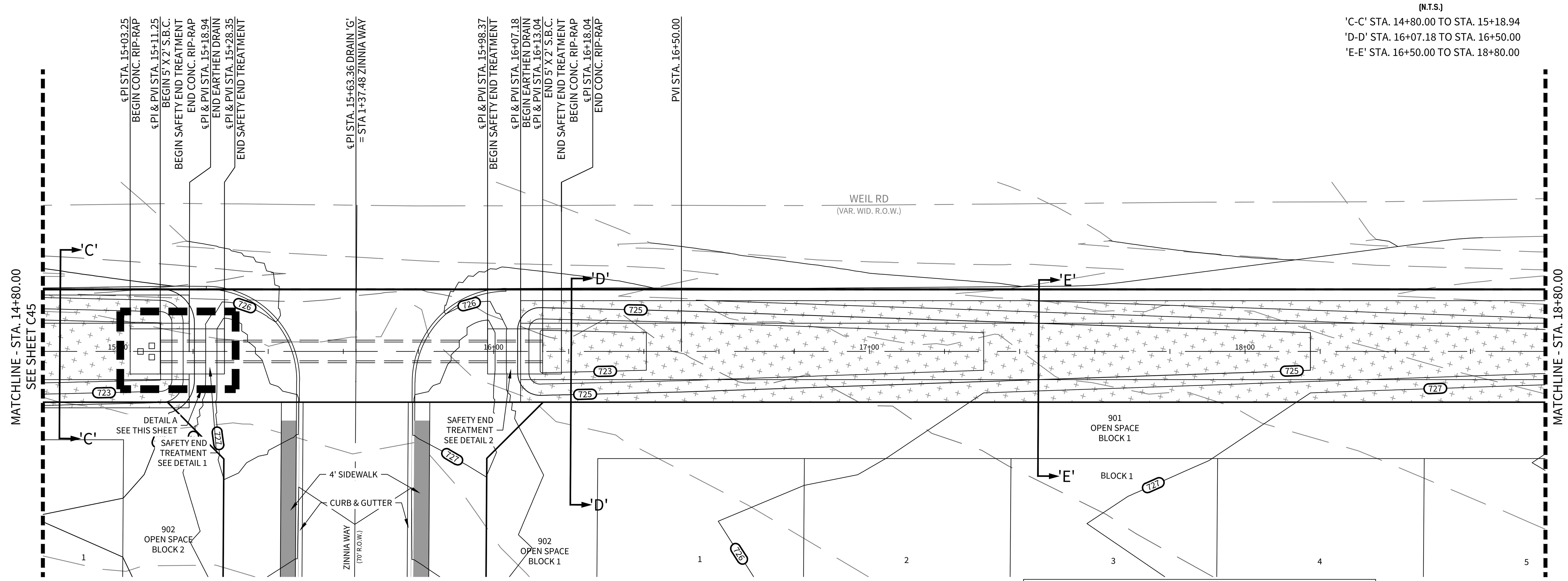
DRAIN 'G' EARTHEN CHANNEL
(N.T.S.)

'C-C' STA. 14+80.00 TO STA. 15+18.94
'D-D' STA. 16+07.18 TO STA. 16+50.00
'E-E' STA. 16+50.00 TO STA. 18+80.00



LEGEND

- PROPERTY BOUNDARY
- PROPOSED LOT LINE
- PROPOSED RIGHT OF WAY
- E.G.T.C.A. EASEMENT
- EXISTING 1' CONTOUR
- EXISTING 5' CONTOUR
- PROPOSED 1' CONTOUR
- PROPOSED 5' CONTOUR
- EARTHEN DRAINAGE CHANNEL



NOTES

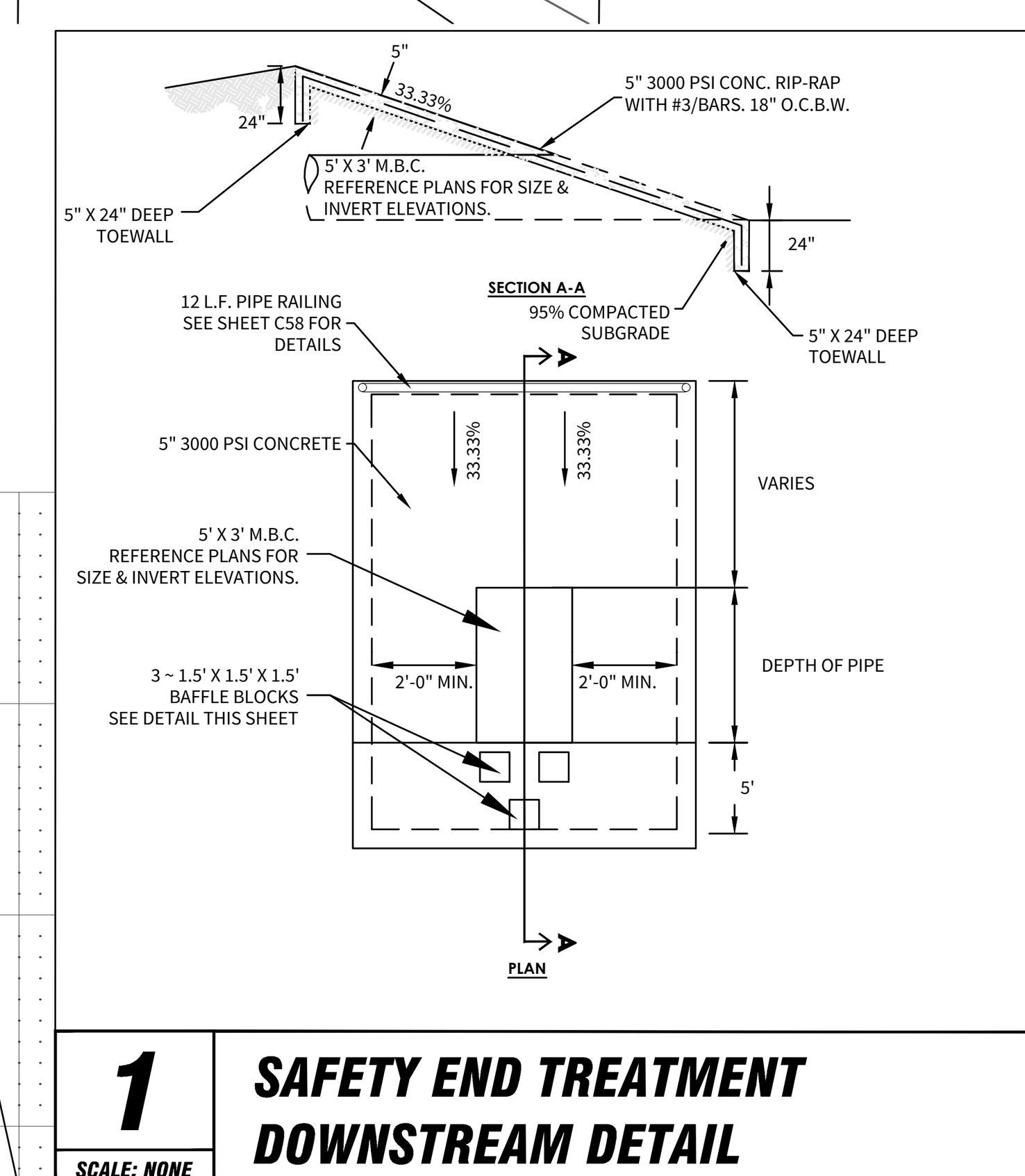
1. ALL CONCRETE LINING SHALL DEVELOP A MINIMUM COMPRESSIVE STRENGTH OF 3,000 PSI IN 28 DAYS
2. IMPROVED EARTHEN CHANNELS AND DETENTION PONDS WILL BE VEGETATE BY SEEDING OR SODDING. EIGHT-FIVE PERCENT (85%) OF THE CHANNEL SURFACE AREA MUST HAVE ESTABLISHED VEGETATION BEFORE THE DISTRICT WILL ACCEPT THE CHANNEL FOR MAINTENANCE

CULVERT SUMMARY

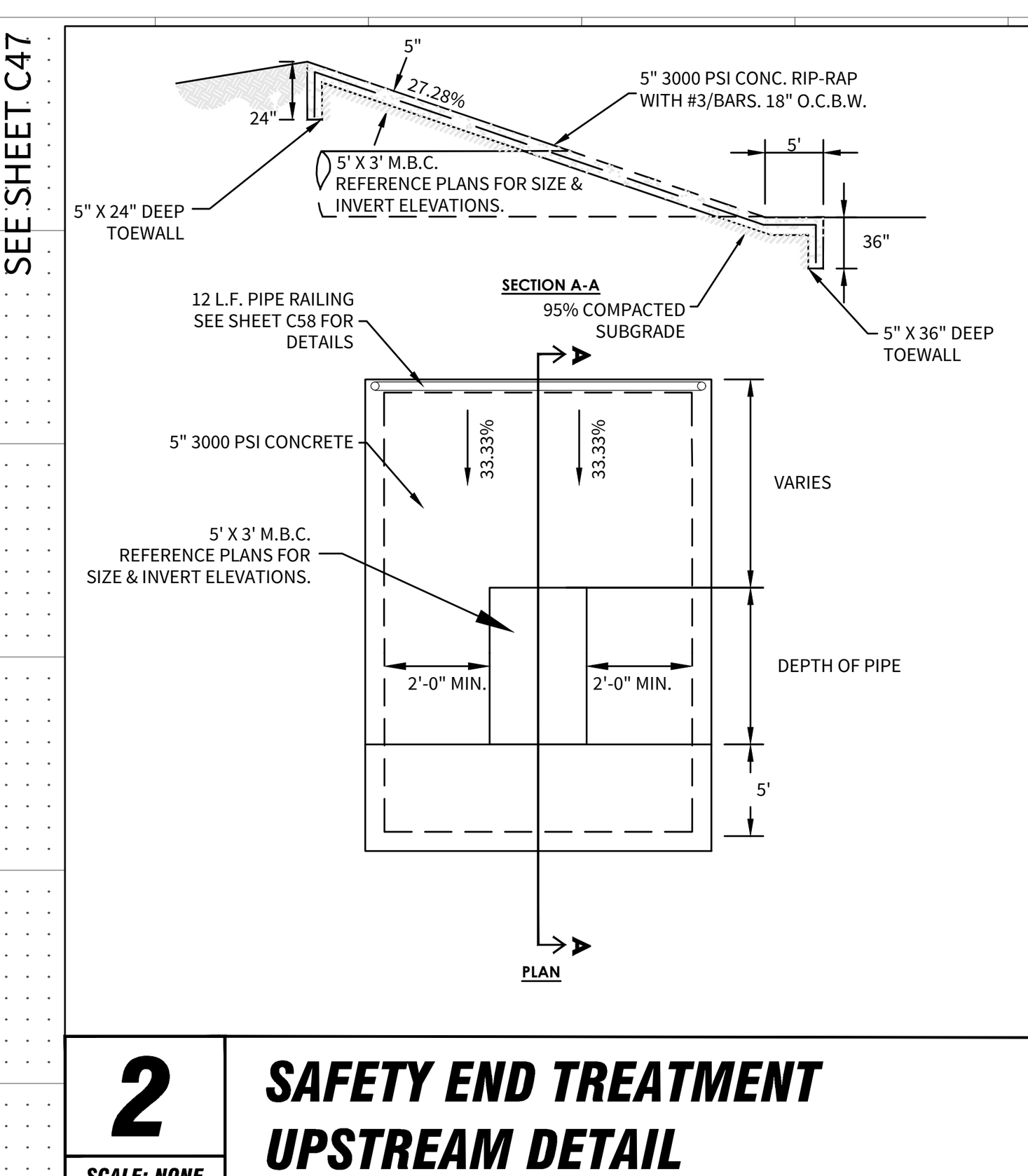
Q_{25} = 82.83 c.f.s.
MANNING'S COEFFICIENT = 0.013
CULVERT SHAPE = CONC. BOX
RISE = 24"
SPAN = 60"
PIPE SLOPE = 0.80%
OUTFALL V = 10.57 f.p.s.

DRAIN 'G'
STA. 14+80.00 TO STA. 18+80.00

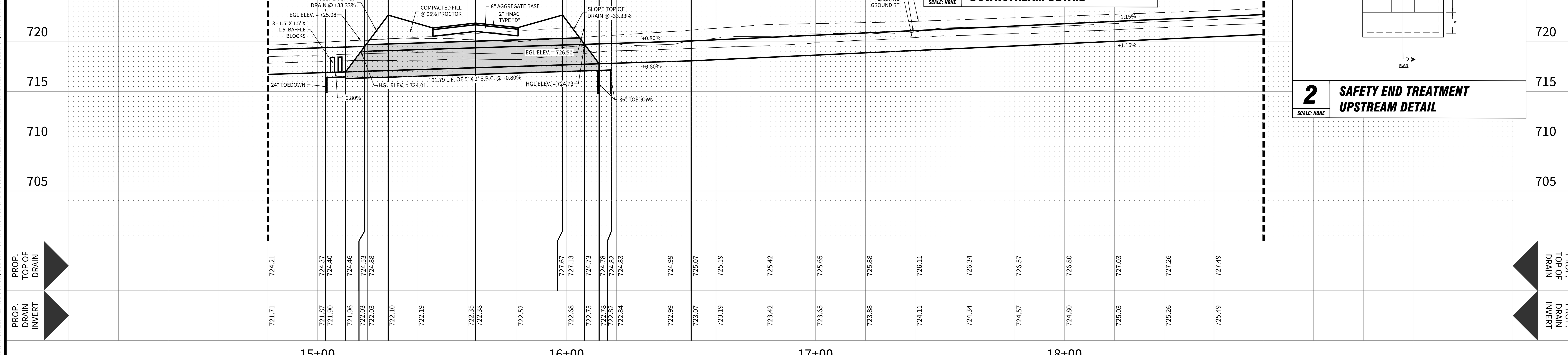
HORIZONTAL SCALE: 1" = 20'
VERTICAL SCALE: 1" = 5'



1 *SAFETY END TREATMENT DOWNSTREAM DETAIL*
SCALE: NONE



2 *SAFETY END TREATMENT UPSTREAM DETAIL*
SCALE: NONE



PROP. TOP OF DRAIN	724.21	724.37	724.40	724.46	724.53	724.88					727.67	727.13	724.73	724.78	724.82	724.83	724.99	725.07	725.19	725.42	725.65	725.88	726.11	726.34	726.57	726.80	727.03	727.26	727.49
PROP. DRAIN INVERT	721.71	721.87	721.90	721.96	722.03	722.03	722.10	722.19	722.35	722.38	722.52	722.68	722.73	722.78	722.82	722.84	722.99	723.07	723.19	723.42	723.65	723.88	724.11	724.34	724.57	724.80	725.03	725.26	725.49

CUDEENGINEERS.COM
CUDE ENGINEERS EST. 1980
4122 Pond Hill Road, Suite 101
San Antonio, Texas 78231
P:(210) 681.2951 F: (210) 523.7112

LANTANA SUBDIVISION UNIT 1
DRAIN PLAN & PROFILE - DRAIN 'G'

DATE 05/12/2025
PROJECT NO. 04037.003
DRAWN BY CG/JG/LJ/TCD
CHECKED BY XV/AL

REVISIONS
DATE

STATE OF TEXAS
JAVIER CASTELLO
122170
LICENSED PROFESSIONAL ENGINEER
5/12/2025

CUDE ENGINEERS
TBPE No. 455
TBPLS No. 10048500

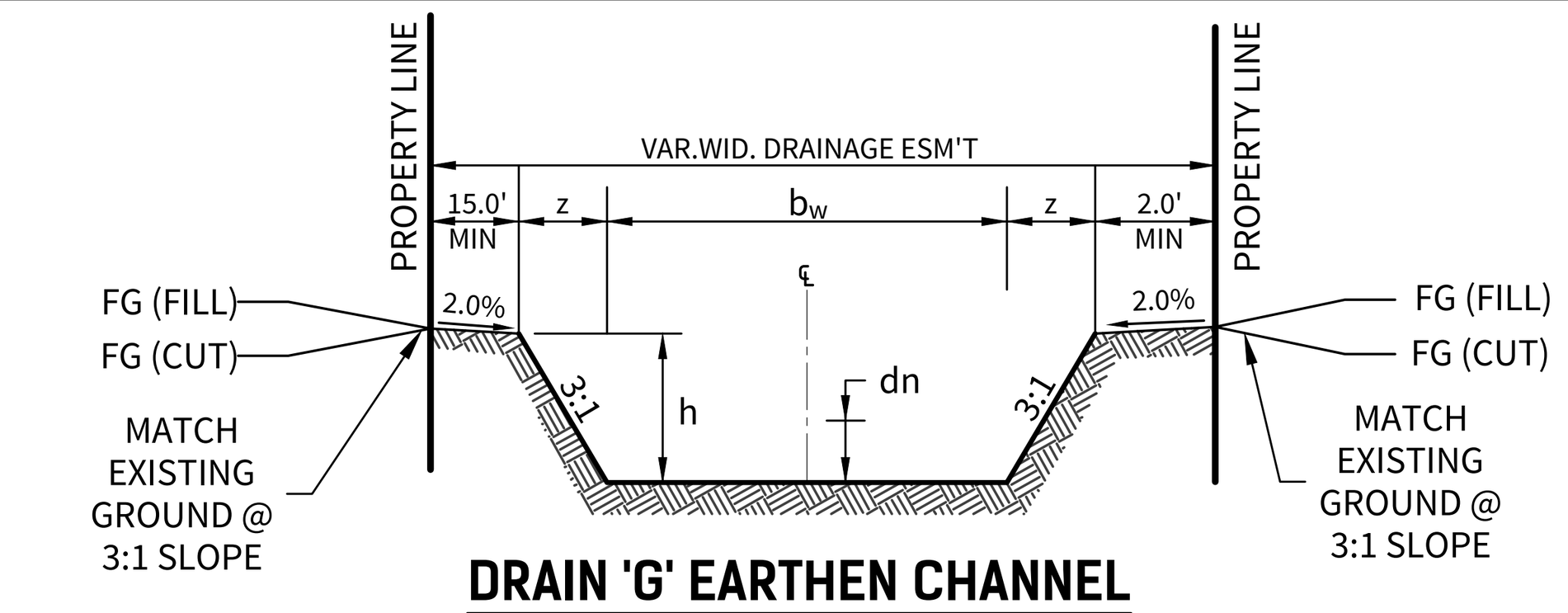
C46

CUDEENGINEERS.COM

© 2025 M.W. CUDE ENGINEERS LLC. THIS DOCUMENT, ANY PORTION THEREOF, AND ANY ASSOCIATED COPYRIGHTS SHALL REMAIN THE PROPERTY OF M.W. CUDE ENGINEERS LLC. THIS DOCUMENT MAY NOT BE REPRODUCED, USED, OR DISTRIBUTED IN ANY FORM OR BY ANY MEANS TO ANYONE FOR ANY OTHER ENDEAVOR WITHOUT THE PRIOR WRITTEN CONSENT OF, AND ADAPTATION BY, M.W. CUDE ENGINEERS LLC. THIS DOCUMENT IS NOT INTENDED OR REPRESENTED TO BE SUITABLE FOR USE OTHER THAN AS ORIGINALLY INTENDED BY M.W. CUDE ENGINEERS LLC AND ANY UNAUTHORIZED REPRODUCTION, USE OR DISTRIBUTION OF SAID DOCUMENTS WILL BE AT THE INFRINGING PARTY'S SOLE RISK, WITHOUT ANY LIABILITY TO M.W. CUDE ENGINEERS LLC, AND WILL BE USED AGAINST ANY AND ALL PARTIES TO THE FULLEST EXTENT PERMITTED BY LAW.

REPRODUCTION OF THE ORIGINAL SIGNED AND SEALED PLAN AND/OR ELECTRONIC MEDIA MAY HAVE BEEN INADVERTENTLY ALTERED. CONTRACTOR IS RESPONSIBLE FOR VERIFYING THE SCALE OF THE DOCUMENT AND CONTACTING CUDE ENGINEERS TO VERIFY DISCREPANCIES PRIOR TO CONSTRUCTION.

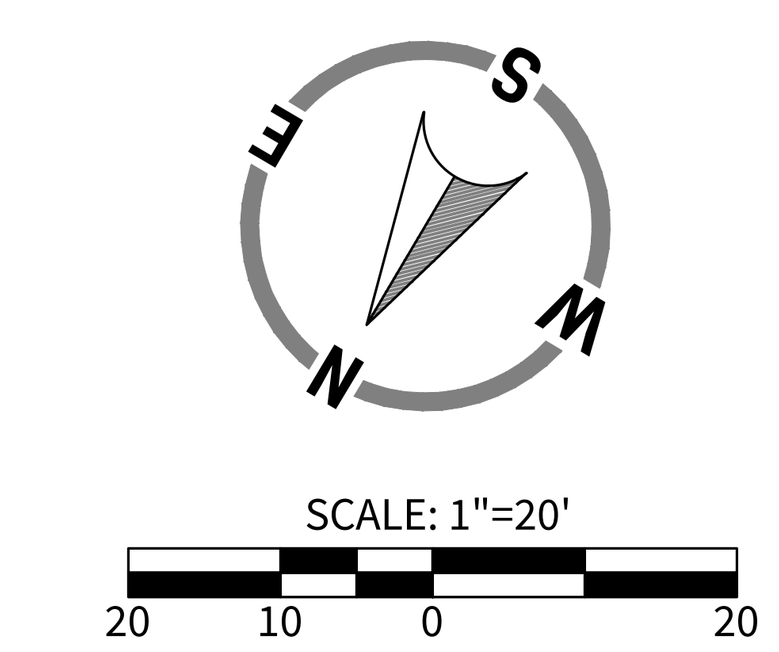
	'E-E'	'F-F'
Q_{25} (cfs)	80.58	80.58
b_w (ft)	15.00'	15.00'
z (ft)	3.00'	3.00'
n	0.035	0.035
h (ft)	2.00'	2.00'
S (%)	1.15%	1.65%
d_n (ft)	1.05'	0.95'
V (fps)	4.21	4.74



DRAIN 'G' EARTHEN CHANNEL

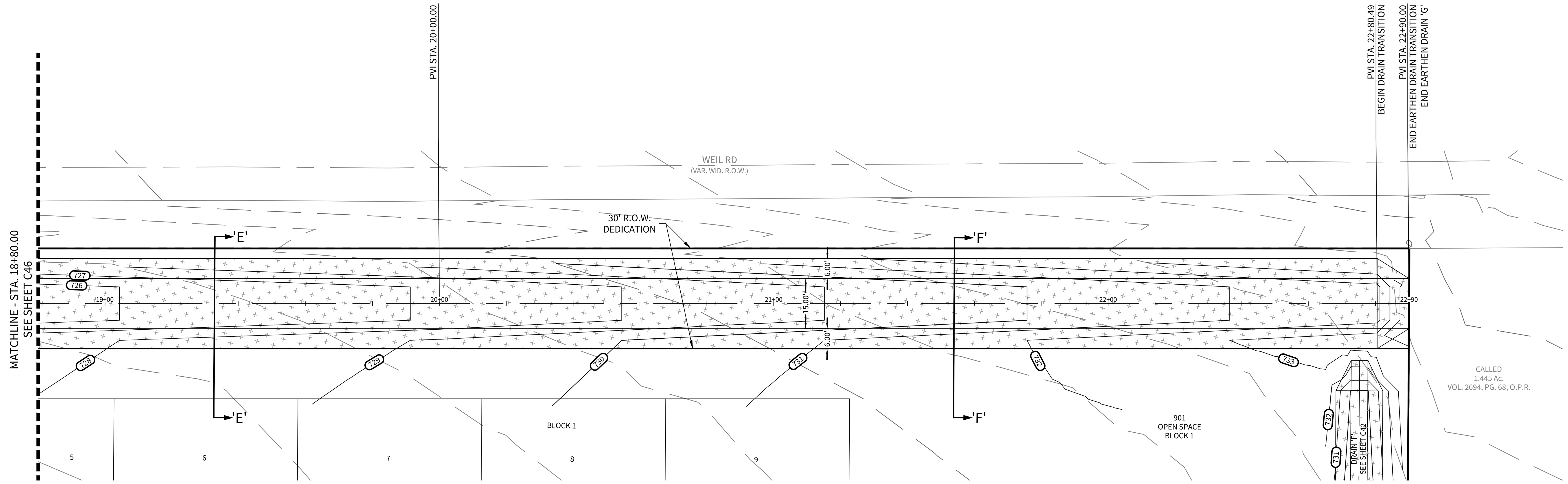
(N.T.S.)

'E-E' STA. 18+80.00 TO STA. 20+00.00
'F-F' STA. 20+00.00TO STA. 22+80.49



LEGEND

- PROPERTY BOUNDARY
- PROPOSED LOT LINE
- PROPOSED RIGHT OF WAY
- E.G.T.CA. EASEMENT
- EXISTING 1' CONTOUR
- EXISTING 5' CONTOUR
- PROPOSED 1' CONTOUR
- PROPOSED 5' CONTOUR
- EARTHEN DRAINAGE CHANNEL



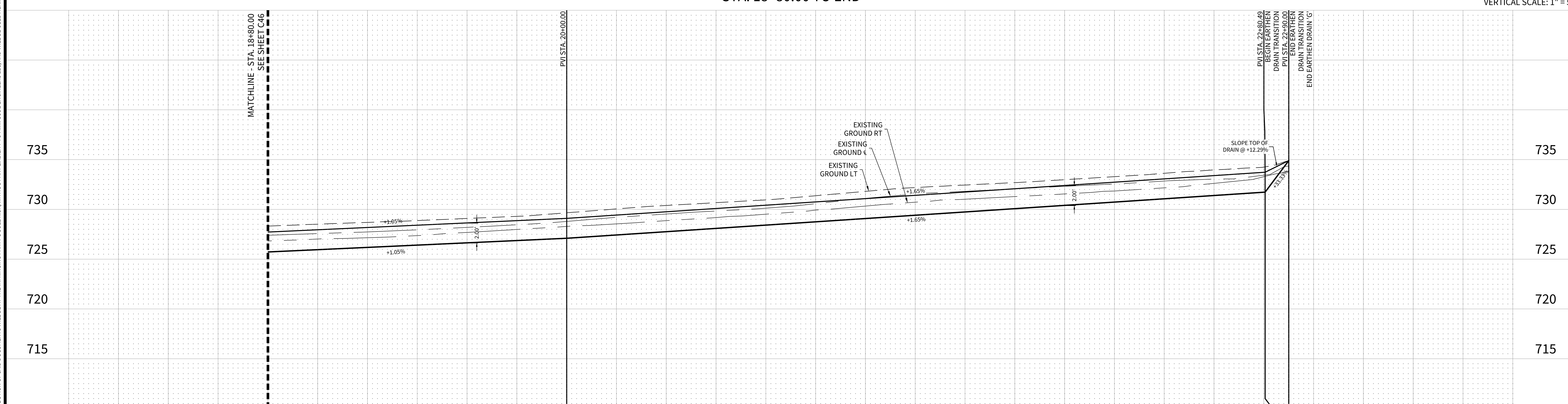
NOTES

1. ALL CONCRETE LINING SHALL DEVELOP A MINIMUM COMPRESSIVE STRENGTH OF 3,000 PSI IN 28 DAYS
2. IMPROVED EARTHEN CHANNELS AND DETENTION PONDS WILL BE VEGETATE BY SEEDING OR SODDING. EIGHT-FIVE PERCENT (85%) OF THE CHANNEL SURFACE AREA MUST HAVE ESTABLISHED VEGETATION BEFORE THE DISTRICT WILL ACCEPT THE CHANNEL FOR MAINTENANCE

DRAIN 'G'

STA. 18+80.00 TO END

HORIZONTAL SCALE: 1" = 20'
VERTICAL SCALE: 1" = 5'



PROP. TOP OF DRAIN	727.72	727.95	728.18	728.41	728.64	728.87	729.10	729.43	729.76	730.09	730.42	730.75	731.08	731.41	731.74	732.07	732.40	732.73	733.06	733.39	733.72	733.73	734.90
PROP. DRAIN INVERT	725.72	725.95	726.18	726.41	726.64	726.87	727.10	727.43	727.76	728.09	728.42	728.75	729.08	729.41	729.74	730.07	730.40	730.73	731.06	731.39	731.72	731.73	734.90

19+00 20+00 21+00 22+00

CUDEENGINEERS.COM

CUDE ENGINEERS EST. 1980

4122 Pond Hill Road, Suite 101
San Antonio, Texas 78231
P:(210) 681.2951 F: (210) 523.7112

LANTANA SUBDIVISION UNIT 1

DRAIN PLAN & PROFILE - DRAIN 'G'

DATE 05/12/2025

PROJECT NO. 04037.003

DRAWN BY CG/JG/LJ/TCD

CHECKED BY XV/AL

REVISIONS | **DATE** | # 1. 2. 3. 4. 5. 6. 7. 8. 9.

STATE OF TEXAS
JAVIER CASTELLO
122170
LICENSED
PROFESSIONAL ENGINEER
5/12/2025

CUDE ENGINEERS
TBPE No. 455
TBPLS No. 10048500

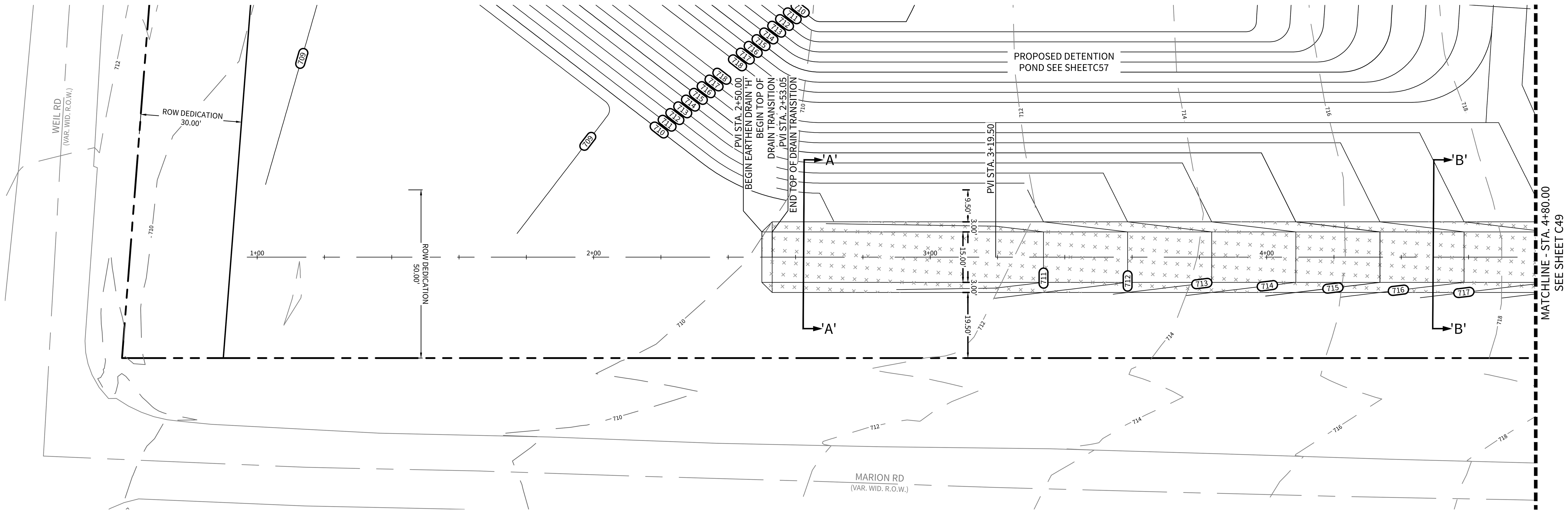
C47

CUDEENGINEERS.COM

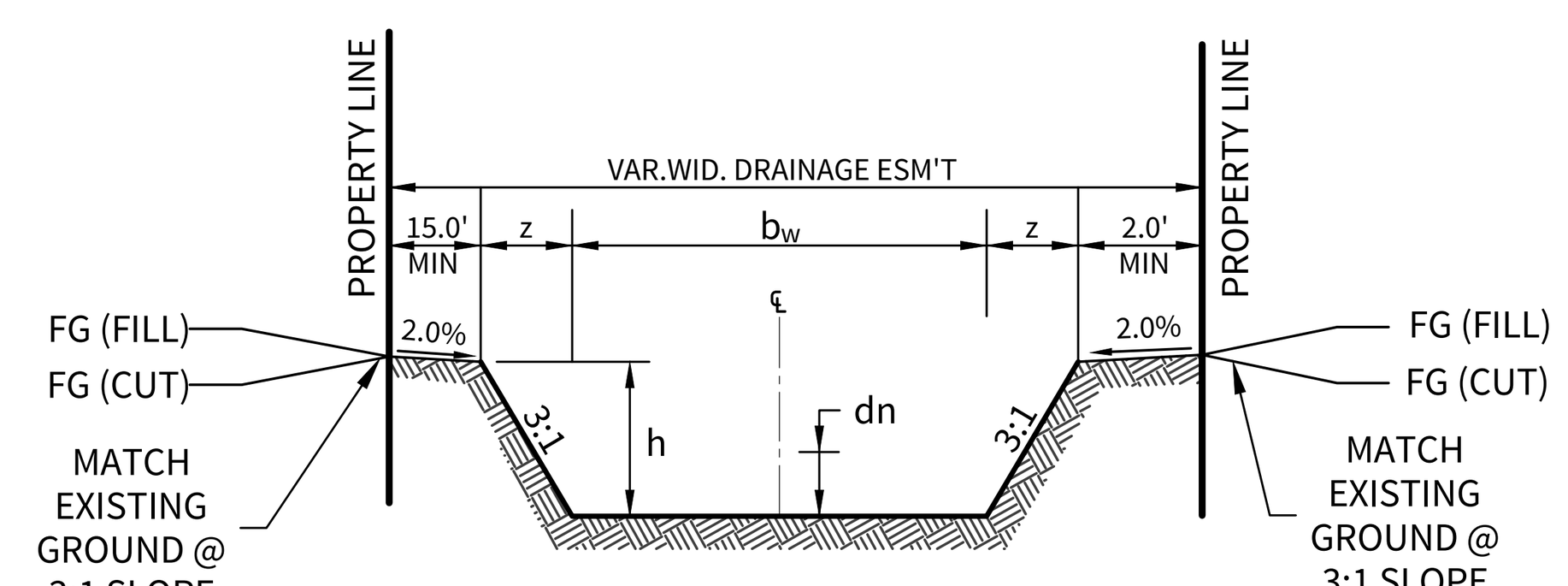
© 2025 M.W. CUDE ENGINEERS LLC - THIS DOCUMENT, ANY PORTION THEREOF, AND ANY ASSOCIATED COPYRIGHTS SHALL REMAIN THE PROPERTY OF M.W. CUDE ENGINEERS LLC. THIS DOCUMENT MAY NOT BE REPRODUCED, USED, OR DISTRIBUTED IN ANY FORM OR BY ANY MEANS TO ANYONE FOR ANY OTHER ENDEAVOR WITHOUT THE PRIOR WRITTEN CONSENT OF, AND ADAPTATION BY, M.W. CUDE ENGINEERS LLC. THIS DOCUMENT IS NOT INTENDED OR REPRESENTED TO BE SUITABLE FOR USE OTHER THAN AS ORIGINALLY INTENDED BY M.W. CUDE ENGINEERS LLC AND ANY UNAUTHORIZED REPRODUCTION, USE OR DISTRIBUTION OF SAID DOCUMENTS WILL BE AT THE INFRINGING PARTY'S SOLE RISK, WITHOUT ANY LIABILITY TO M.W. CUDE ENGINEERS LLC, AND WILL BE USED AGAINST ANY AND ALL PARTIES TO THE FULLEST EXTENT PERMITTED BY LAW.

REPRODUCTION OF THE ORIGINAL SIGNED AND SEALED PLAN AND/OR ELECTRONIC MEDIA MAY HAVE BEEN INADVERTENTLY ALTERED. CONTRACTOR IS RESPONSIBLE FOR VERIFYING THE SCALE OF THE DOCUMENT AND CONTACTING CUDE ENGINEERS TO VERIFY DISCREPANCIES PRIOR TO CONSTRUCTION.

P:\04037\003\2-DWG\4-Plans\C47 DRAIN PLAN & PROFILE - DRAIN 'G'.dwg 2025/05/12 1:49pm tduano



	'A-A'	'B-B'
Q_{25} (cfs)	16.17	16.17
b_w (ft)	15.00'	15.00'
z (ft)	3.00'	3.00'
n	0.035	0.035
h (ft)	1.00'	1.00'
S (%)	0.50%	4.00%
d_n (ft)	0.53'	0.29'
V (fps)	1.84	3.56



DRAIN 'H' EARTHEN CHANNEL

(N.T.S.)

'A-A' STA. 2+53.05 TO STA. 3+19.50

'B-B' STA. 3+19.50 TO STA. 4+80.00

DRAIN 'H'

STA. 1+00.00 TO STA. 4+80.00

SCALE: 1"=20'

20 10 0 20

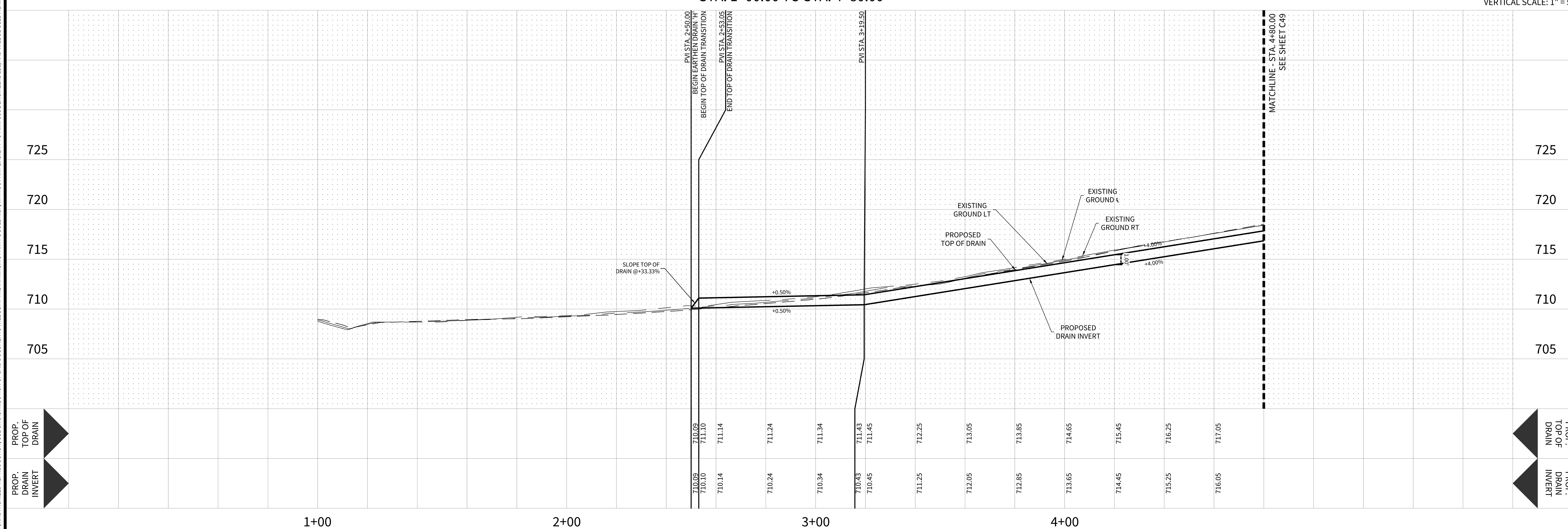
LEGEND

- PROPERTY BOUNDARY
- PROPOSED LOT LINE
- PROPOSED RIGHT OF WAY
- E.G.T.CA. EASEMENT
- EXISTING 1' CONTOUR (499)
- EXISTING 5' CONTOUR (500)
- PROPOSED 1' CONTOUR (499)
- PROPOSED 5' CONTOUR (500)
- EARTHEN DRAINAGE CHANNEL

NOTES

1. ALL CONCRETE LINING SHALL DEVELOP A MINIMUM COMPRESSIVE STRENGTH OF 3,000 PSI IN 28 DAYS
2. IMPROVED EARTHEN CHANNELS AND DETENTION PONDS WILL BE VEGETATE BY SEEDING OR SODDING. EIGHT-FIVE PERCENT (85%) OF THE CHANNEL SURFACE AREA MUST HAVE ESTABLISHED VEGETATION BEFORE THE DISTRICT WILL ACCEPT THE CHANNEL FOR MAINTENANCE

HORIZONTAL SCALE: 1" = 20'
VERTICAL SCALE: 1" = 5'



© 2025 M.W. CUDE ENGINEERS LLC - THIS DOCUMENT, ANY PORTION THEREOF, AND ANY ASSOCIATED COPYRIGHTS SHALL REMAIN THE PROPERTY OF M.W. CUDE ENGINEERS LLC. THIS DOCUMENT MAY NOT BE REPRODUCED, USED, OR DISTRIBUTED IN ANY FORM OR BY ANY MEANS TO ANYONE FOR ANY OTHER ENDEAVOR WITHOUT THE PRIOR WRITTEN CONSENT OF, AND ADAPTATION BY, M.W. CUDE ENGINEERS LLC. THIS DOCUMENT IS NOT INTENDED OR REPRESENTED TO BE SUITABLE FOR USE OTHER THAN AS ORIGINALLY INTENDED BY M.W. CUDE ENGINEERS LLC AND ANY UNAUTHORIZED REPRODUCTION, USE OR DISTRIBUTION OF SAID DOCUMENTS WILL BE AT THE INFRINGING PARTY'S SOLE RISK, WITHOUT ANY LIABILITY TO M.W. CUDE ENGINEERS LLC, AND WILL BE USED AGAINST ANY AND ALL PARTIES TO THE FULLEST EXTENT PERMITTED BY LAW.

CUDEENGINEERS.COM
CUDE ENGINEERS EST. 1980
4122 Pond Hill Road, Suite 101
San Antonio, Texas 78231
P:(210) 681.2951 F: (210) 523.7112

LANTANA SUBDIVISION UNIT 1

DRAIN PLAN & PROFILE - DRAIN 'H'

DATE 05/12/2025

PROJECT NO. 04037.003

DRAWN BY CG/JG/LJ/TCD

CHECKED BY XV/AL

REVISIONS — DATE — # 1. 2. 3. 4. 5. 6. 7. 8. 9.

STATE OF TEXAS — JAVIER CASTELLO — 122170 — LICENSED — PROFESSIONAL ENGINEER — 5/12/2025

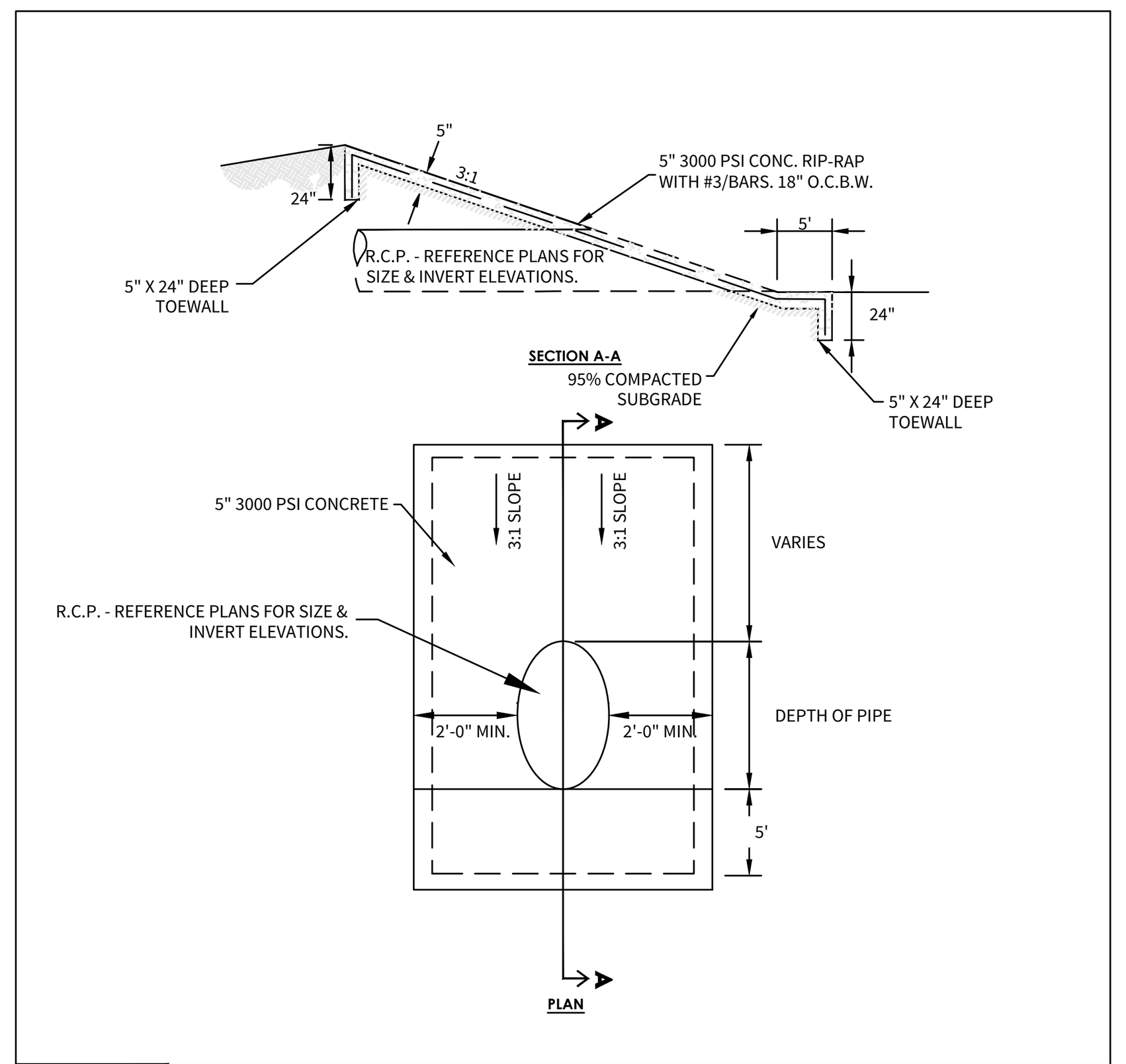
CUDE ENGINEERS
TBPE No. 455
TBPLS No. 10048500

C48

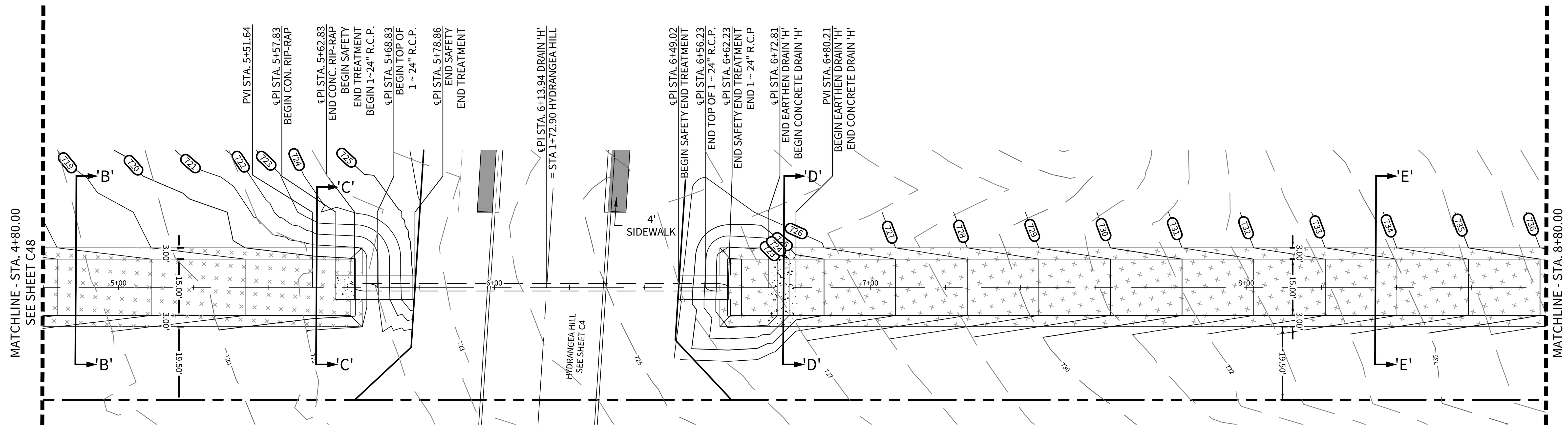
CUDEENGINEERS.COM

REPRODUCTION OF THE ORIGINAL SIGNED AND SEALED PLAN AND/OR ELECTRONIC MEDIA MAY HAVE BEEN INADVERTENTLY ALTERED. CONTRACTOR IS RESPONSIBLE FOR VERIFYING THE SCALE OF THE DOCUMENT AND CONTACTING CUDE ENGINEERS TO VERIFY DISCREPANCIES PRIOR TO CONSTRUCTION.

P:\04037\003\2-DWG\4-Plans\C48 DRAIN PLAN & PROFILE - DRAIN 'H'.dwg 2025/05/12 1:49pm tduano

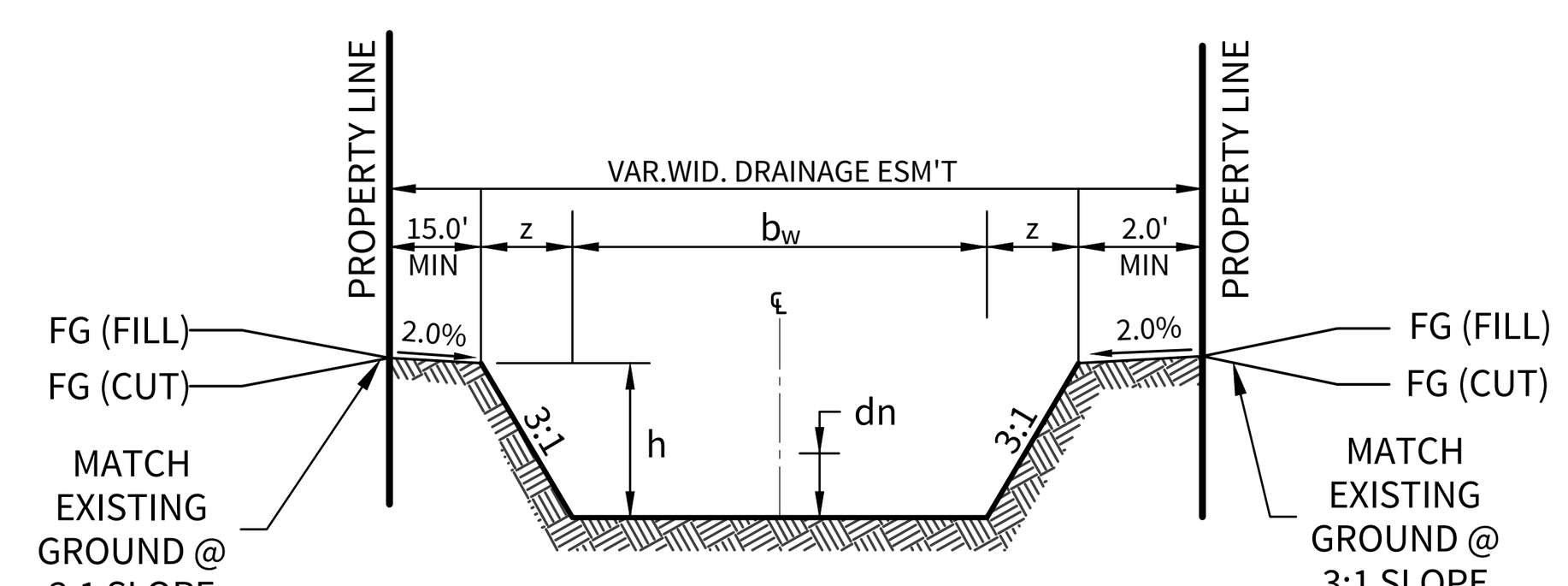


1 SCALE: NONE — ***SAFETY END TREATMENT DETAIL***



LEGEND

- PROPERTY BOUNDARY
- PROPOSED LOT LINE
- PROPOSED RIGHT OF WAY
- E.G.T.CA. EASEMENT
- EXISTING 1' CONTOUR (499)
- EXISTING 5' CONTOUR (500)
- PROPOSED 1' CONTOUR (499)
- PROPOSED 5' CONTOUR (500)
- EARTHEN DRAINAGE CHANNEL
- CONCRETE DRAINAGE CHANNEL

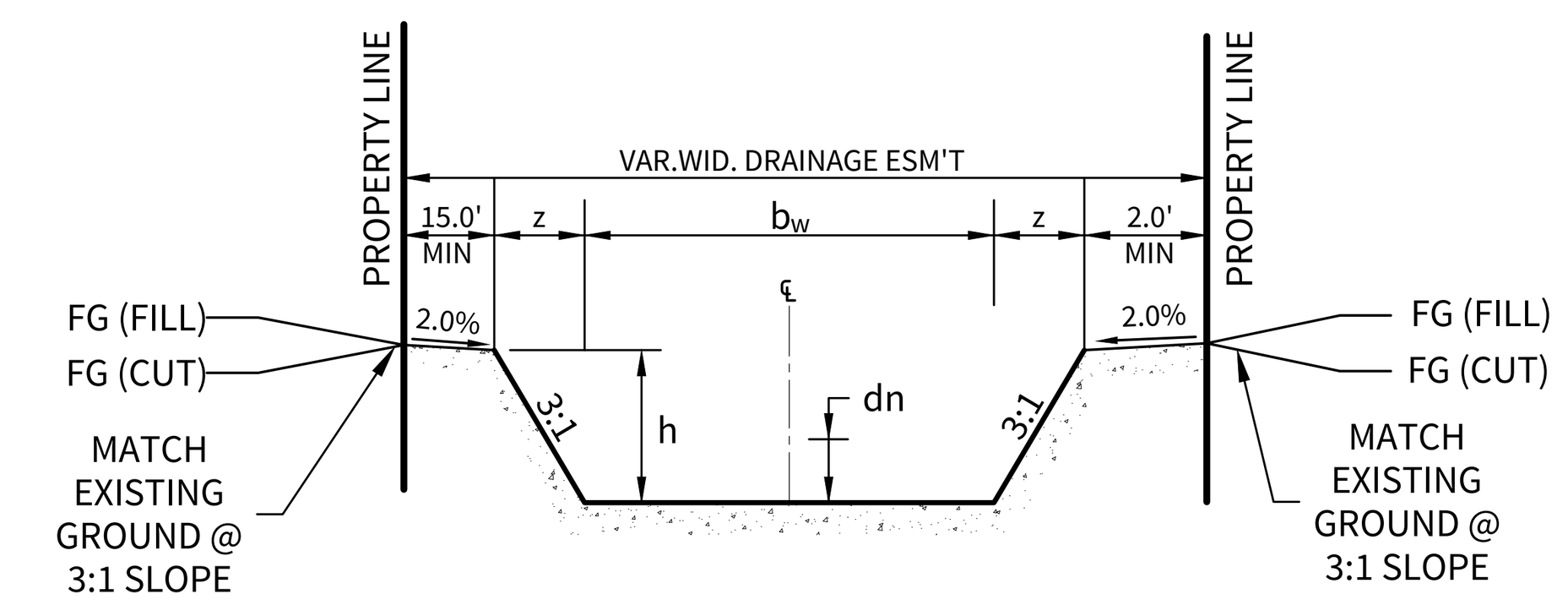


DRAIN 'H' EARTHEN CHANNEL

(N.T.S.)

'B-B' STA. 4+80.00 TO STA. 5+51.64
'C-C' STA. 5+51.64 TO STA. 6+72.81
'E-E' STA. 6+80.21 TO STA. 8+80.00

	'B-B'	'C-C'	'E-E'
Q_{25} (cfs)	16.17	16.17	16.17
b_w (ft)	15.00'	15.00'	15.00'
z (ft)	3.00'	3.00'	3.00'
n	0.035	0.035	0.035
h (ft)	1.00'	1.00'	1.00'
S (%)	4.00%	2.00%	5.25%
d_n (ft)	0.29'	0.35'	0.26'
V (fps)	3.56	2.86	3.87



DRAIN 'H' CONCRETE CHANNEL

(N.T.S.)

'D-D' STA. 6+72.81 TO STA. 6+80.21

	'D-D'
Q_{25} (cfs)	16.17
b_w (ft)	15.00'
z (ft)	3.00'
n	0.013
h (ft)	1.00'
S (%)	33.33%
d_n (ft)	0.08'
V (fps)	12.55

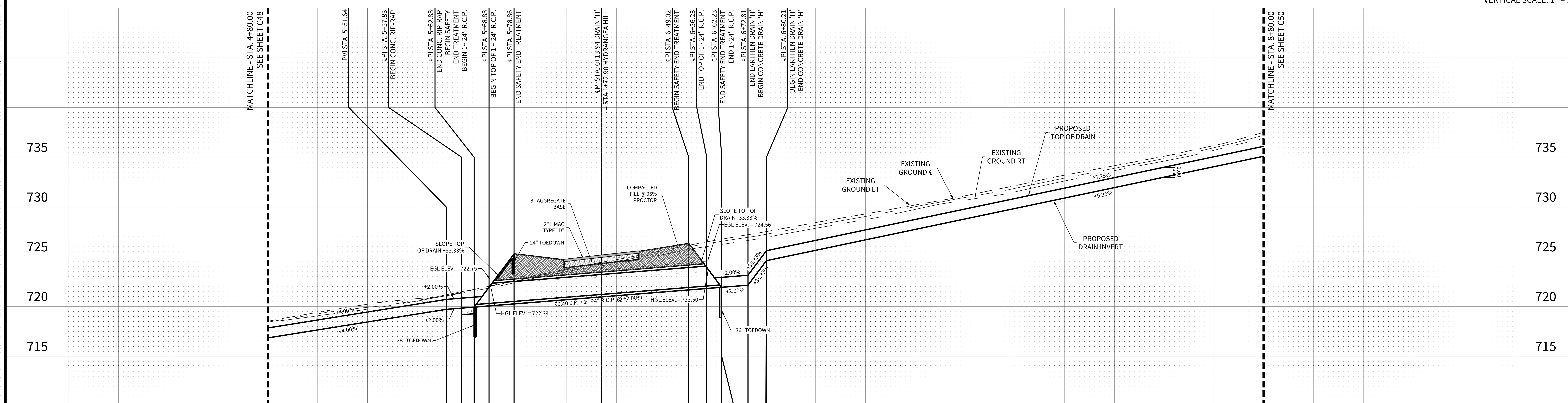
NOTES

1. ALL CONCRETE LINING SHALL DEVELOP A MINIMUM COMPRESSIVE STRENGTH OF 3,000 PSI IN 28 DAYS
2. IMPROVED EARTHEN CHANNELS AND DETENTION PONDS WILL BE VEGETATE BY SEEDING OR SODDING. EIGHT-FIVE PERCENT (85%) OF THE CHANNEL SURFACE AREA MUST HAVE ESTABLISHED VEGETATION BEFORE THE DISTRICT WILL ACCEPT THE CHANNEL FOR MAINTENANCE

DRAIN 'H'

STA. 4+80.00 TO STA. 8+80.00

HORIZONTAL SCALE: 1" = 20'
VERTICAL SCALE: 1" = 5'



PROP. TOP OF DRAIN	717.85	718.65	719.45	720.25	720.72	720.84	720.94	721.94	725.28	724.74	725.14	725.31	725.97	726.33	723.93	722.89	722.93	723.14	725.61	726.65	727.70	728.75	729.80	730.85	731.90	732.95	734.00	735.05
PROP. DRAIN INVERT	716.85	717.65	718.45	719.25	719.72	719.84	719.94	720.06	720.26	720.69	720.96	721.09	721.49	721.67	721.81	721.93	721.93	722.14	724.61	725.65	726.70	727.75	728.80	729.85	730.90	731.95	733.00	734.05

CUDEENGINEERS.COM
CUDE ENGINEERS EST. 1980
4122 Pond Hill Road, Suite 101
San Antonio, Texas 78231
P:(210) 681.2951 F: (210) 523.7112

LANTANA SUBDIVISION UNIT 1

DRAIN PLAN & PROFILE - DRAIN 'H'

DATE
05/12/2025
PROJECT NO.
04037.003
DRAWN BY
CG/JG/LJ/TCD
CHECKED BY
XV/AL

REVISIONS | DATE | # 1. 2. 3. 4. 5. 6. 7. 8. 9.

STATE OF TEXAS — JAVIER CASTELLO — 122170 — LICENSED PROFESSIONAL ENGINEER — 5/12/2025
CUDE ENGINEERS
TBPE No. 455
TBPLS No. 10048500

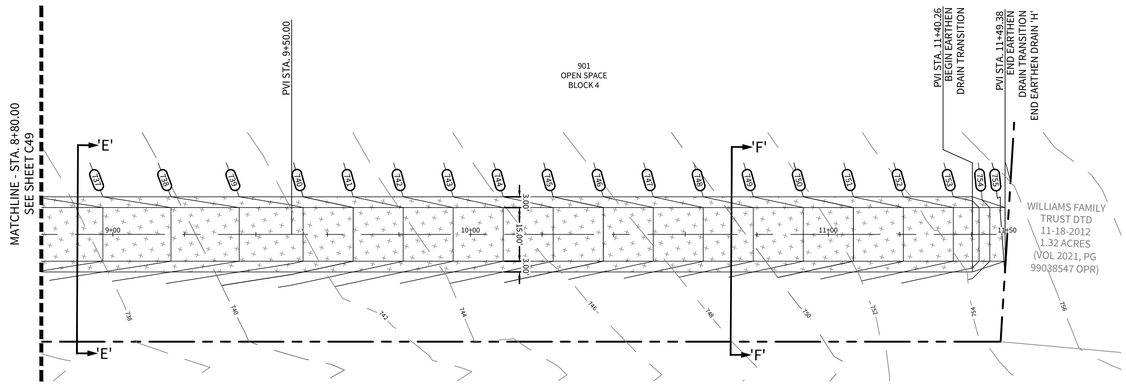
C49

CUDEENGINEERS.COM

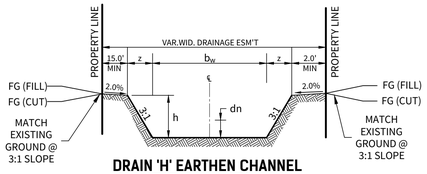
© 2025 M.W. CUDE ENGINEERS LLC - THIS DOCUMENT, ANY PORTION THEREOF, AND ANY ASSOCIATED COPYRIGHTS SHALL REMAIN THE PROPERTY OF M.W. CUDE ENGINEERS LLC. THIS DOCUMENT MAY NOT BE REPRODUCED, USED, OR DISTRIBUTED IN ANY FORM OR BY ANY MEANS TO ANYONE FOR ANY OTHER ENDEAVOR WITHOUT THE PRIOR WRITTEN CONSENT OF, AND ADAPTATION BY, M.W. CUDE ENGINEERS LLC. THIS DOCUMENT IS NOT INTENDED OR REPRESENTED TO BE SUITABLE FOR USE OTHER THAN AS ORIGINALLY INTENDED BY M.W. CUDE ENGINEERS LLC AND ANY UNAUTHORIZED REPRODUCTION, USE OR DISTRIBUTION OF SAID DOCUMENTS WILL BE AT THE INFRINGING PARTY'S SOLE RISK, WITHOUT ANY LIABILITY TO M.W. CUDE ENGINEERS LLC, AND WILL BE USED AGAINST ANY AND ALL PARTIES TO THE FULLEST EXTENT PERMITTED BY LAW.

REPRODUCTION OF THE ORIGINAL SIGNED AND SEALED PLAN AND/OR ELECTRONIC MEDIA MAY HAVE BEEN INADVERTENTLY ALTERED. CONTRACTOR IS RESPONSIBLE FOR VERIFYING THE SCALE OF THE DOCUMENT AND CONTACTING CUDE ENGINEERS TO VERIFY DISCREPANCIES PRIOR TO CONSTRUCTION.

P:\04037\003\2-DWG\4-Plans\C49 DRAIN PLAN & PROFILE - DRAIN 'H'.dwg 2025/05/12 1:49pm tduano



	'E-E'	'F-F'
Q_{25} (cfs)	16.17	16.17
b_w (ft)	15.00'	15.00'
z (ft)	3.00'	3.00'
n	0.035	0.035
h (ft)	1.00'	1.00'
S (%)	5.25%	7.15%
d_n (ft)	0.20'	0.18'
V (fps)	3.23	3.55



DRAIN 'H' EARTHEN CHANNEL

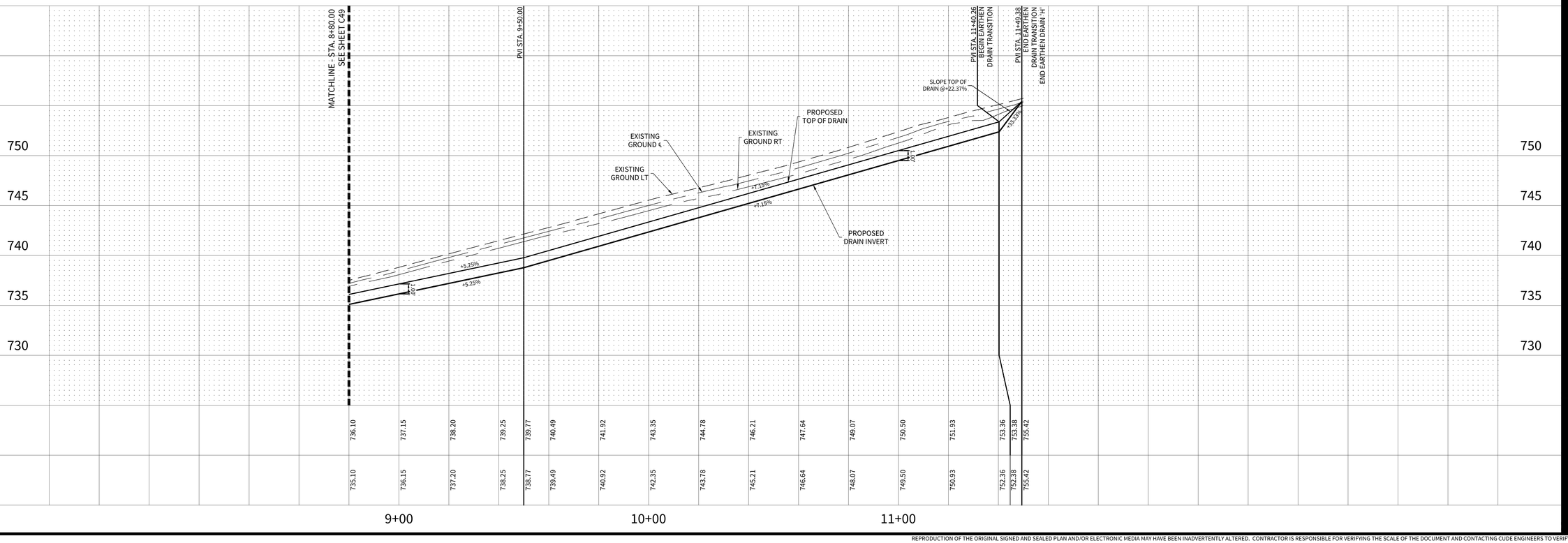
(N.T.S.)

'E-E' STA. 8+80.00 TO STA. 9+50.00

'F-F' STA. 9+50.00 TO STA. 11+40.26

DRAIN 'H'

STA. 8+80.00 TO END





SCALE: 1"=20'

20 10 0 20

LEGEND

- PROPERTY BOUNDARY
- PROPOSED LOT LINE
- PROPOSED RIGHT OF WAY
- E.G.T.CA. EASEMENT
- EXISTING 1' CONTOUR (499)
- EXISTING 5' CONTOUR (500)
- PROPOSED 1' CONTOUR (499)
- PROPOSED 5' CONTOUR (500)
- EARTHEN DRAINAGE CHANNEL

NOTES

1. ALL CONCRETE LINING SHALL DEVELOP A MINIMUM COMPRESSIVE STRENGTH OF 3,000 PSI IN 28 DAYS
2. IMPROVED EARTHEN CHANNELS AND DETENTION PONDS WILL BE VEGETATE BY SEEDING OR SODDING. EIGHT-FIVE PERCENT (85%) OF THE CHANNEL SURFACE AREA MUST HAVE ESTABLISHED VEGETATION BEFORE THE DISTRICT WILL ACCEPT THE CHANNEL FOR MAINTENANCE

CUDEENGINEERS.COM

CUDE ENGINEERS

4122 Pond Hill Road, Suite 101
San Antonio, Texas 78231
P:(210) 681.2951 F: (210) 523.7112

LANTANA SUBDIVISION UNIT 1

DRAIN PLAN & PROFILE - DRAIN 'H'

DATE
05/12/2025

PROJECT NO.
04037.003

DRAWN BY
CG/JG/LJ/TCD

CHECKED BY
XV/AL

REVISIONS

	DATE
1.	
2.	
3.	
4.	
5.	
6.	
7.	
8.	
9.	

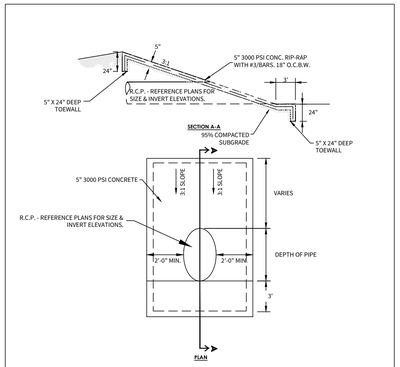
STATE OF TEXAS
JAVIER CASTELLO
122170
LICENSED
PROFESSIONAL ENGINEER
5/12/2025

CUDE ENGINEERS
TBPE No. 455
TBPLS No. 10048500

C50

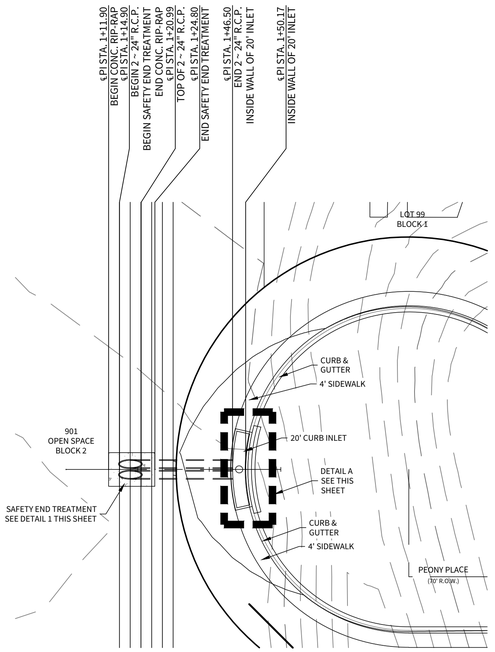
© 2025 M.W. CUDE ENGINEERS LLC - THIS DOCUMENT, ANY PORTION THEREOF, AND ANY ASSOCIATED COPYRIGHTS SHALL REMAIN THE PROPERTY OF M.W. CUDE ENGINEERS LLC. THIS DOCUMENT MAY NOT BE REPRODUCED, USED, OR DISTRIBUTED IN ANY FORM OR BY ANY MEANS TO ANYONE FOR ANY OTHER ENDEAVOR WITHOUT THE PRIOR WRITTEN CONSENT OF, AND ADAPTATION BY, M.W. CUDE ENGINEERS LLC. THIS DOCUMENT IS NOT INTENDED OR REPRESENTED TO BE SUITABLE FOR USE OTHER THAN AS ORIGINALLY INTENDED BY M.W. CUDE ENGINEERS LLC. ANY UNAUTHORIZED REPRODUCTION, USE, OR DISTRIBUTION OF THIS DOCUMENT IS PROHIBITED AND LIABILITY TO M.W. CUDE ENGINEERS LLC. CAN WILL BE ENFORCED BY LAW.

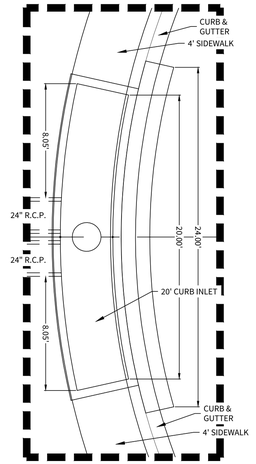
REPRODUCTION OF THE ORIGINAL SIGNED AND SEALED PLAN AND/OR ELECTRONIC MEDIA MAY HAVE BEEN INADVERTENTLY ALTERED. CONTRACTOR IS RESPONSIBLE FOR VERIFYING THE SCALE OF THE DOCUMENT AND CONTACTING CUDE ENGINEERS TO VERIFY DISCREPANCIES PRIOR TO CONSTRUCTION.



1 — **SAFETY END TREATMENT DETAIL**

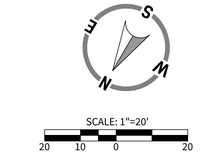
SCALE: NONE





DETAIL A

SCALE: 1" = 5'



LEGEND

- PROPERTY BOUNDARY
- PROPOSED LOT LINE
- PROPOSED RIGHT OF WAY
- E.G.T.CA. EASEMENT
- EXISTING 1' CONTOUR — 499
- EXISTING 5' CONTOUR — 500
- PROPOSED 1' CONTOUR — 499
- PROPOSED 5' CONTOUR — 500
- EARTHEN DRAINAGE CHANNEL

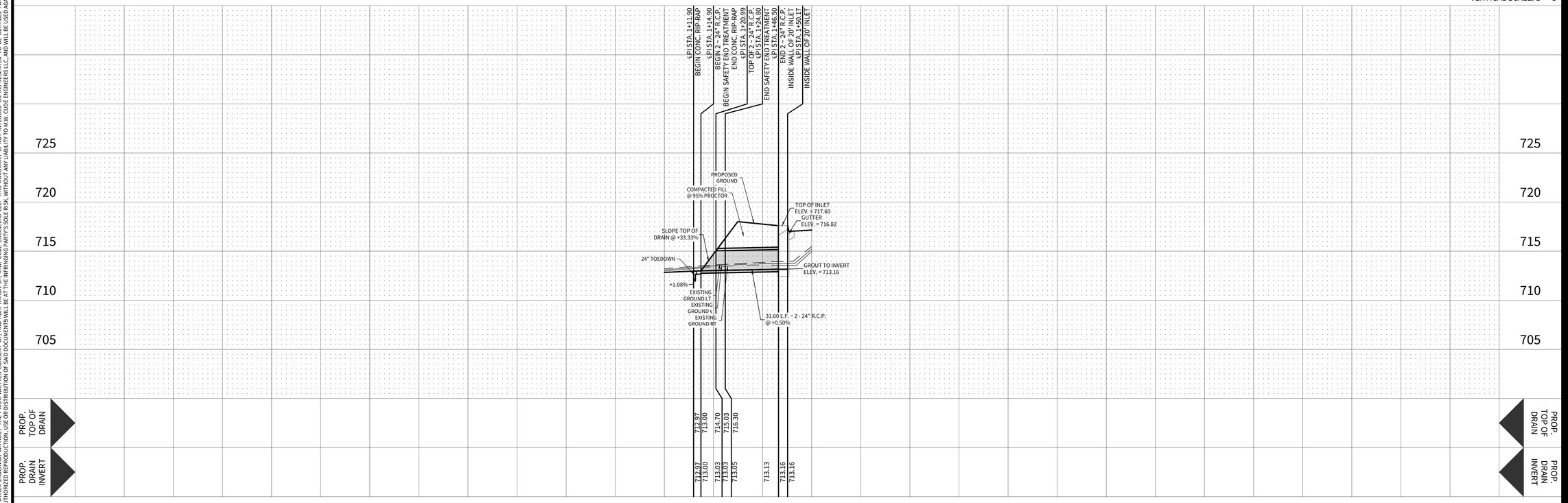
NOTES

1. ALL CONCRETE LINING SHALL DEVELOP A MINIMUM COMPRESSIVE STRENGTH OF 3,000 PSI IN 28 DAYS
2. IMPROVED EARTHEN CHANNELS AND DETENTION PONDS WILL BE VEGETATE BY SEEDING OR SODDING. EIGHT-FIVE PERCENT (85%) OF THE CHANNEL SURFACE AREA MUST HAVE ESTABLISHED VEGETATION BEFORE THE DISTRICT WILL ACCEPT THE CHANNEL FOR MAINTENANCE

DRAIN 'I'

STA. 1+11.90 TO END

HORIZONTAL SCALE: 1" = 20'
VERTICAL SCALE: 1" = 5'



CUDEENGINEERS.COM

4122 Pond Hill Road, Suite 101
San Antonio, Texas 78231
P:(210) 681.2951 F: (210) 523.7112

LANTANA SUBDIVISION UNIT 1

DRAIN PLAN & PROFILE - DRAIN 'I'

DATE
05/12/2025

PROJECT NO.
04037.003

DRAWN BY
CG/JG/LJ/TCD

CHECKED BY
XV/AL

REVISIONS

DATE	1.	2.	3.	4.	5.	6.	7.	8.	9.

STATE OF TEXAS
JAVIER CASTELLO
122170
LICENSED
PROFESSIONAL ENGINEER
5/12/2025

CUDE ENGINEERS
TBPE No. 455
TBPLS No. 10048500

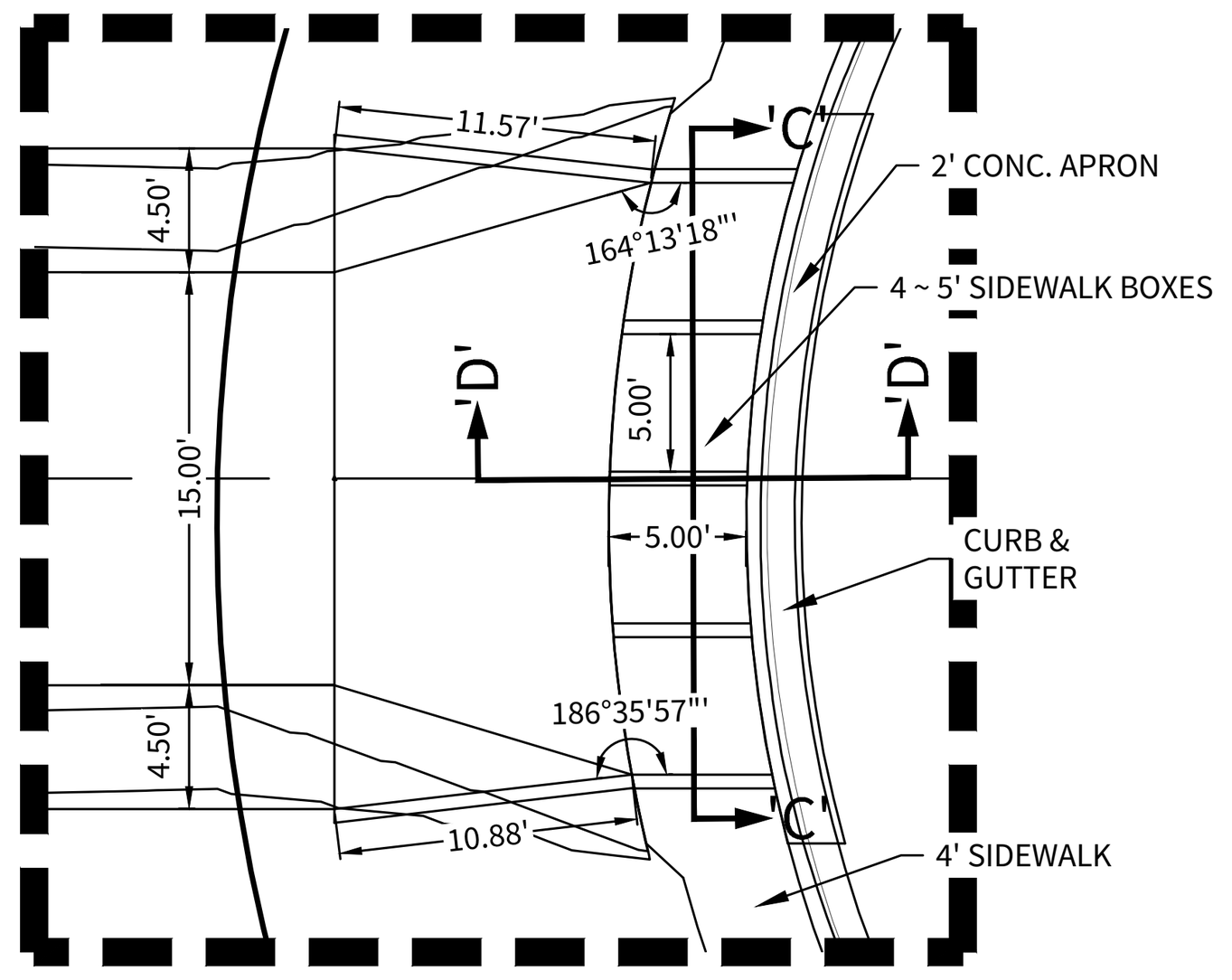
C51

CUDEENGINEERS.COM

© 2025 M.W. CUDE ENGINEERS LLC. THIS DOCUMENT, ANY PORTION THEREOF, AND ANY ASSOCIATED COPYRIGHTS SHALL REMAIN THE PROPERTY OF M.W. CUDE ENGINEERS LLC. THIS DOCUMENT MAY NOT BE REPRODUCED, USED, OR DISTRIBUTED IN ANY FORM OR BY ANY MEANS TO ANYONE FOR ANY OTHER ENDEAVOR WITHOUT THE PRIOR WRITTEN CONSENT OF, AND ADAPTATION BY, M.W. CUDE ENGINEERS LLC. THIS DOCUMENT IS NOT INTENDED OR REPRESENTED TO BE SUITABLE FOR USE OTHER THAN AS ORIGINALLY INTENDED BY M.W. CUDE ENGINEERS LLC. ANY UNAUTHORIZED REUSE, MODIFICATION, OR ALTERATION HEREOF WITHOUT WRITTEN VERIFICATION AND ADAPTATION BY M.W. CUDE ENGINEERS LLC SHALL BE UNDERSTOOD AS A WILLFUL ACT TO MISLEAD AND MAY RESULT IN LEGAL ACTION. ANY UNAUTHORIZED REPRODUCTION OR USE OF THIS DOCUMENT SHALL BE AT THE SOLE RISK OF THE PERSON OR ENTITY USING SUCH DOCUMENT, AND WITHOUT ANY LIABILITY TO M.W. CUDE ENGINEERS LLC. ANY UNAUTHORIZED REPRODUCTION OR USE OF THIS DOCUMENT SHALL BE SUBJECT TO ALL COSTS PERMITTED BY LAW.

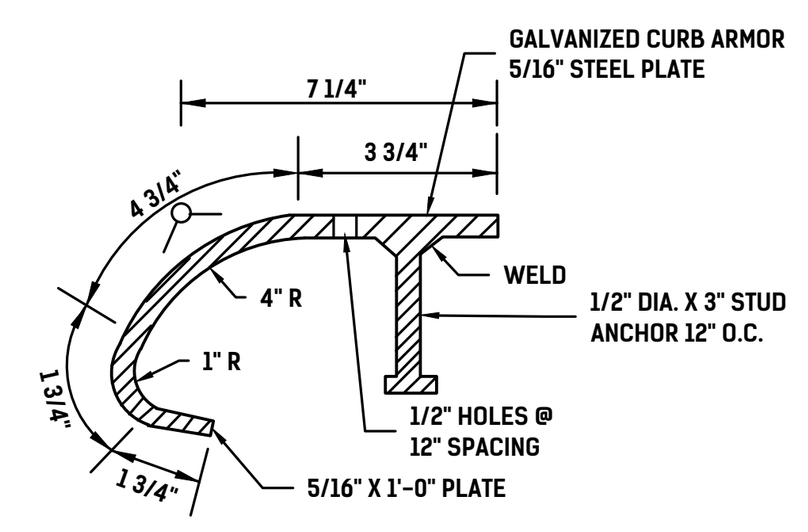
REPRODUCTION OF THE ORIGINAL SIGNED AND SEALED PLAN AND/OR ELECTRONIC MEDIA MAY HAVE BEEN INADVERTENTLY ALTERED. CONTRACTOR IS RESPONSIBLE FOR VERIFYING THE SCALE OF THE DOCUMENT AND CONTACTING CUDE ENGINEERS TO VERIFY DISCREPANCIES PRIOR TO CONSTRUCTION.

C:\04037003\2-DWGS\4-Plans\C51 DRAIN I PLAN & PROFILE - DRAIN I.dwg 2025/05/12 3:55pm tlavins



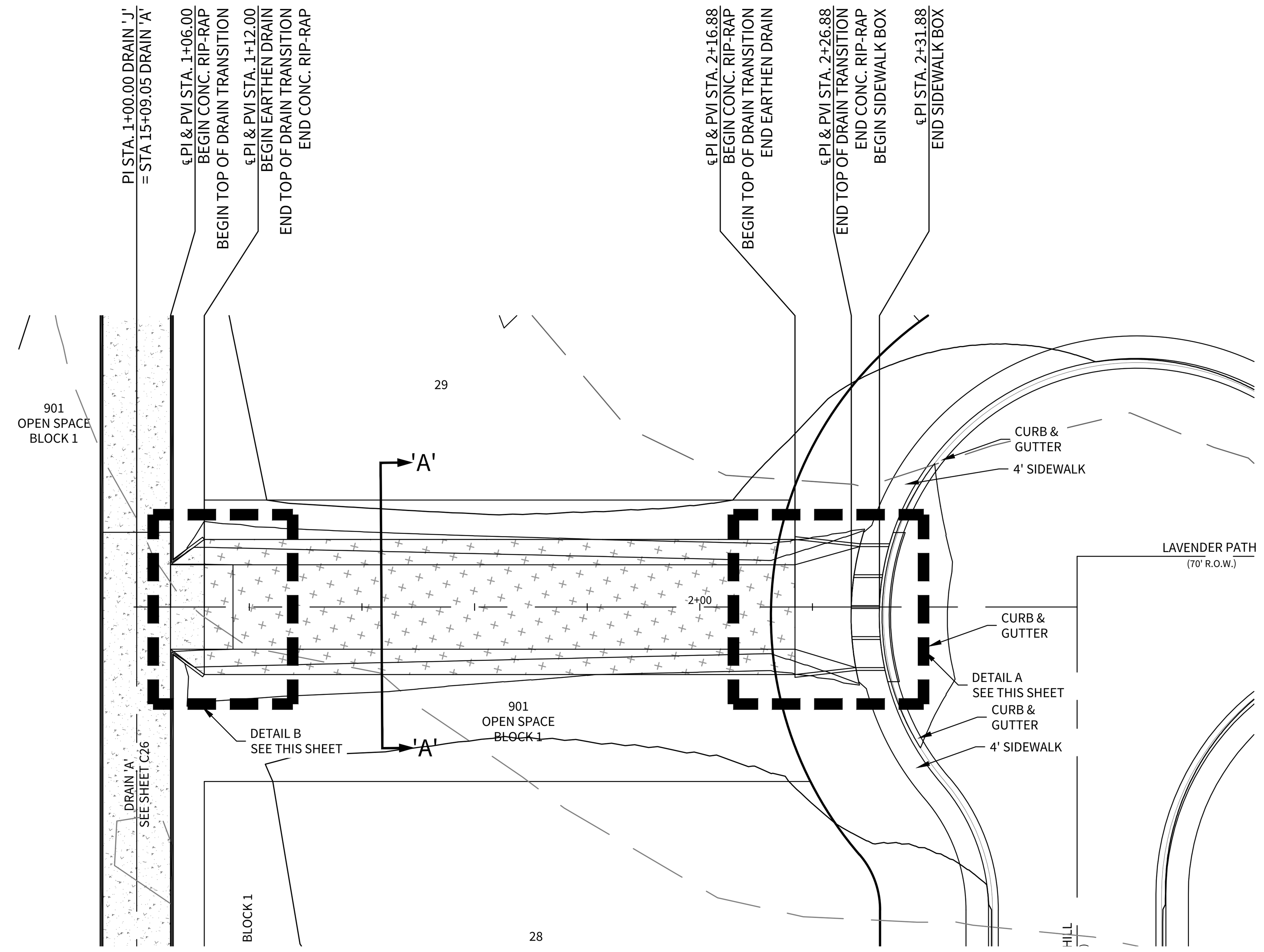
DETAIL A

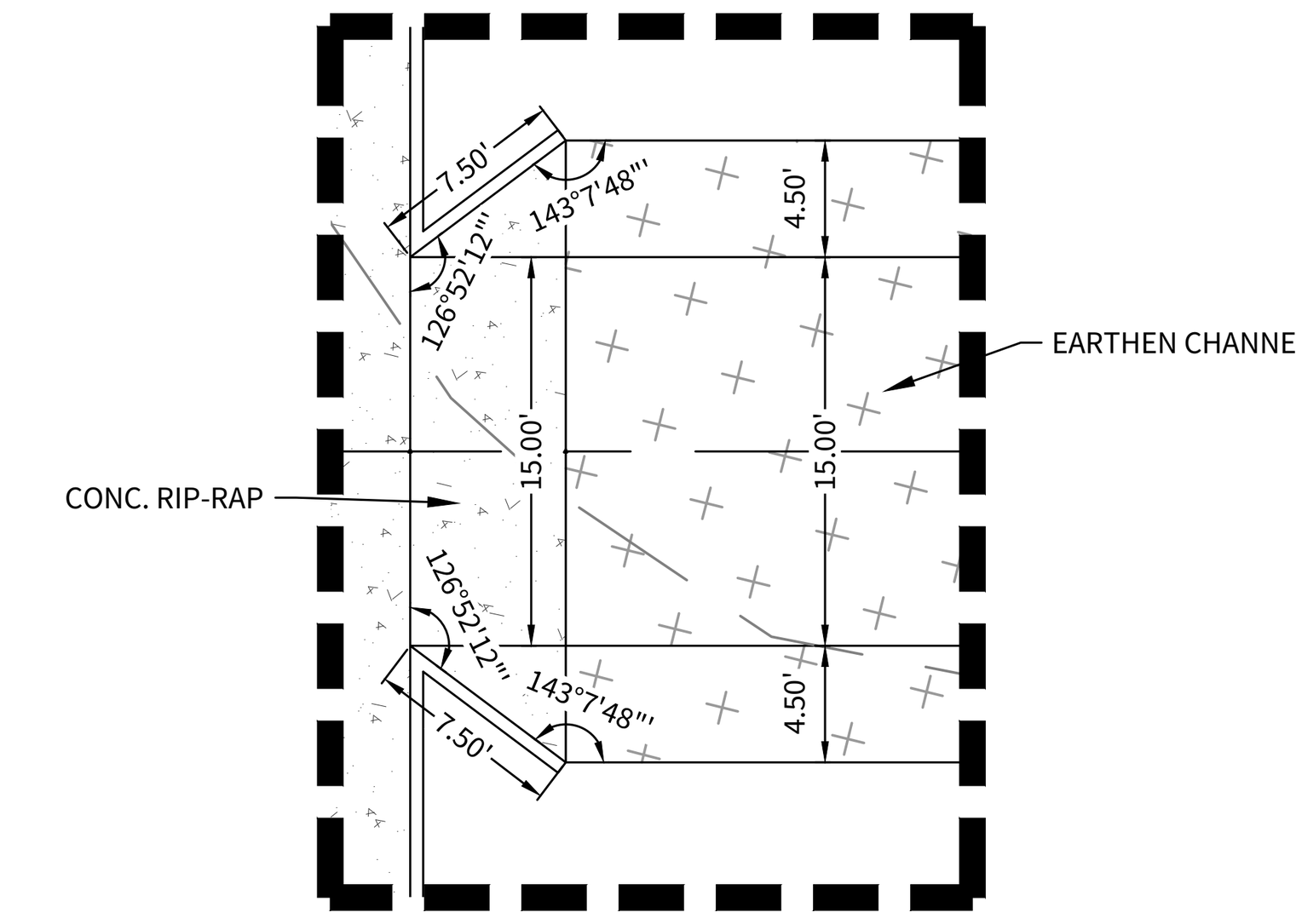
SCALE: 1" = 10'



CURB ARMOR DETAIL

(N.T.S)





DETAIL B

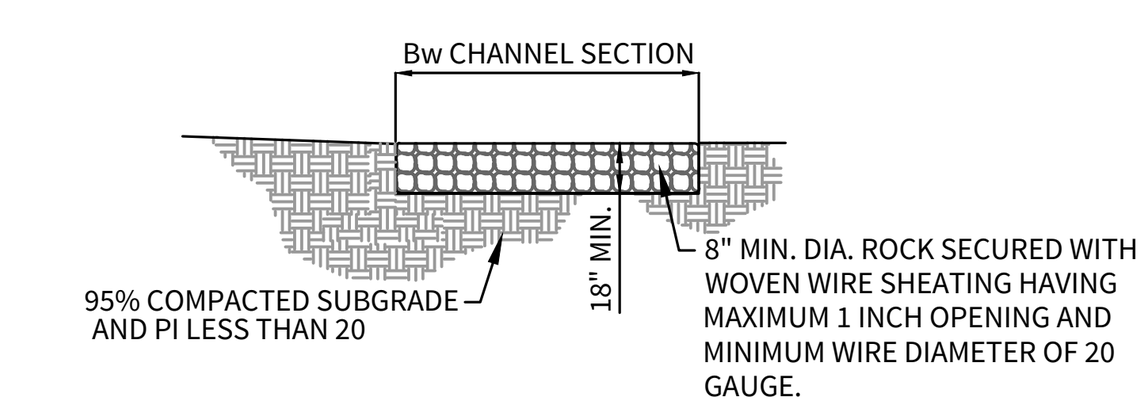
SCALE: 1" = 10'

SCALE: 1"=20'

20 10 0 20

LEGEND

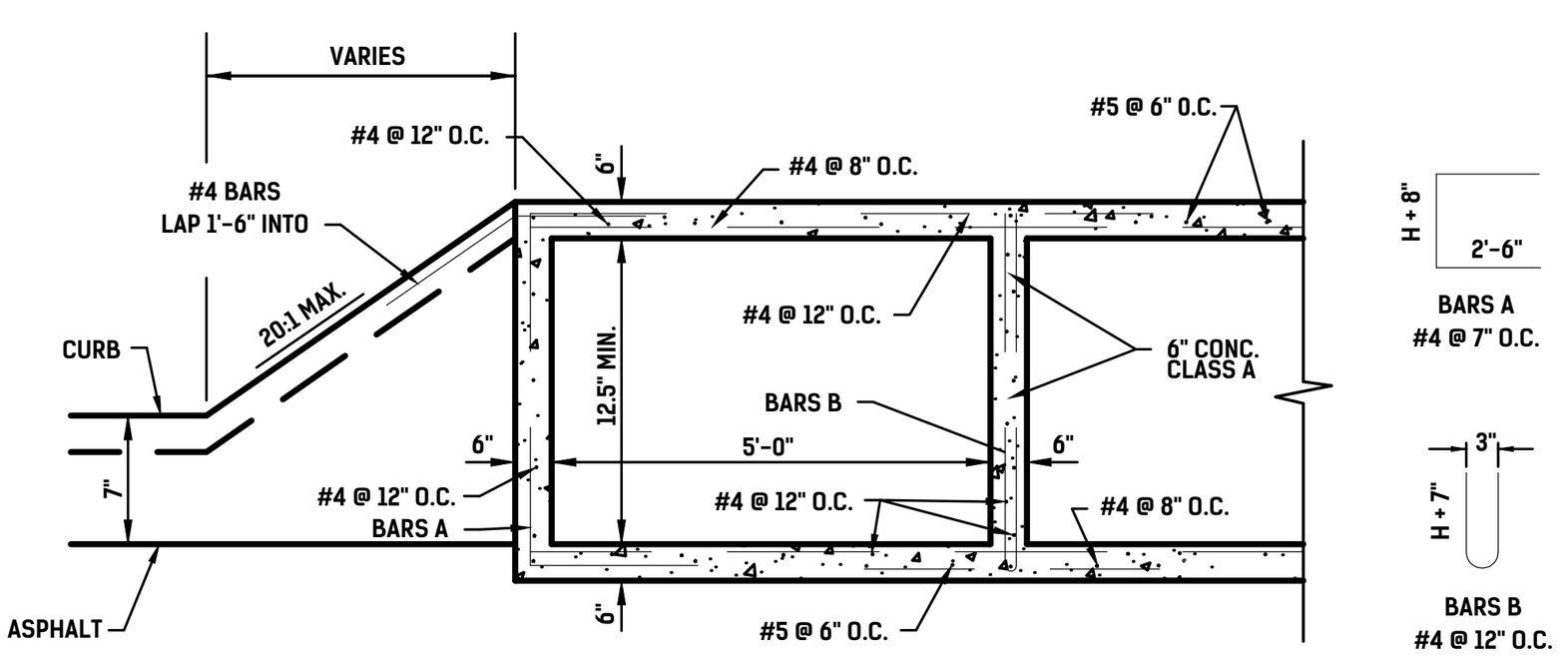
- PROPERTY BOUNDARY
- PROPOSED LOT LINE
- PROPOSED RIGHT OF WAY
- E.G.T.C.A. EASEMENT
- EXISTING 1' CONTOUR
- EXISTING 5' CONTOUR
- PROPOSED 1' CONTOUR
- PROPOSED 5' CONTOUR
- EARTHEN DRAINAGE CHANNEL



GABION STYLE ROCK EROSION CONTROL MATTRESS DETAIL

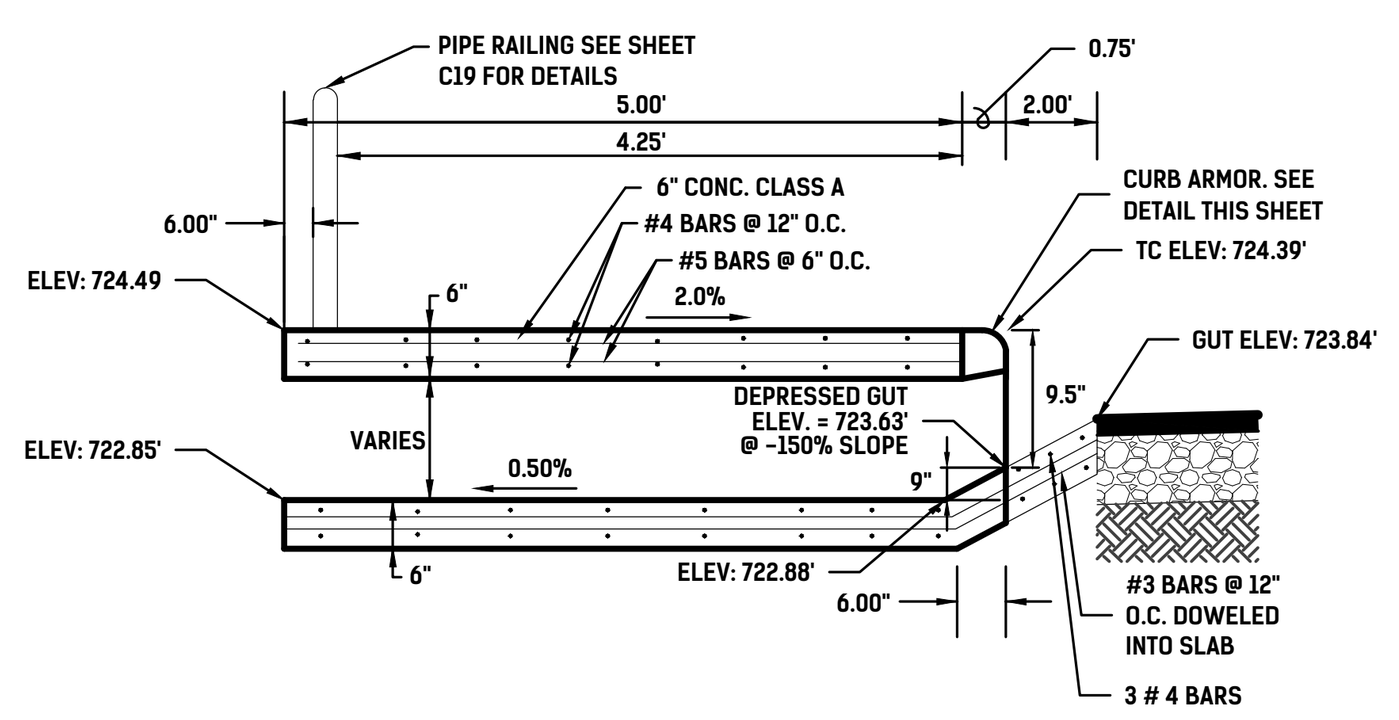
NOTE: GABION MATTRESS TO BE FREE OF GEO-TEXTILE FABRIC LINING.

(N.T.S.)



TYPICAL SIDEWALK BOX DRAIN SECTION 'C-C'

(N.T.S)



DRAIN "J" INLET SECTION 'D-D'

(N.T.S)

SIDEWALK BOX OPENING

WEIR EQUATION

$Q_{25} = CL(H)^{3/2}$

Q_{25} = 36.66 C.F.S.

C = 3.087

H = 0.79'

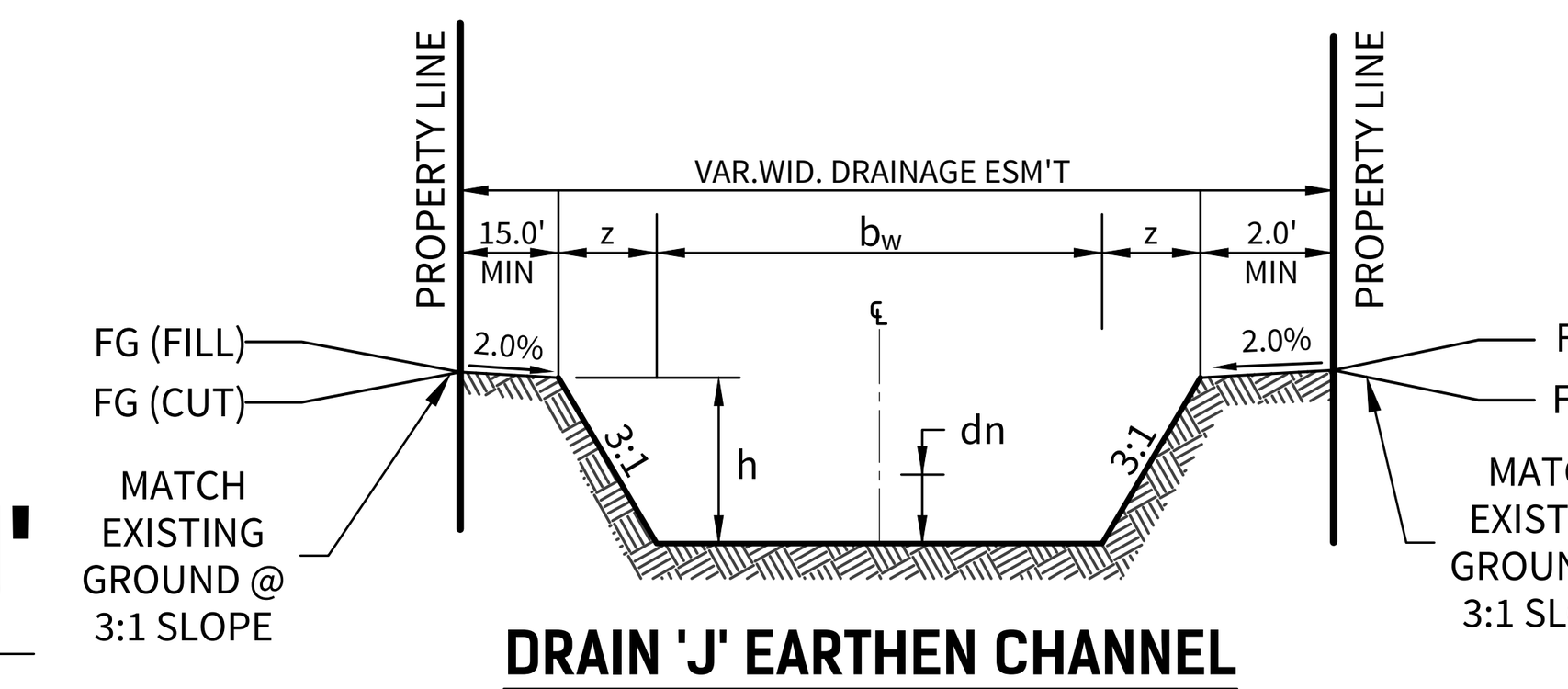
$L = \frac{36.66 \text{ C.F.S}}{(3.087)(0.79)^{3/2}}$

L = 16.91'

USE 4 ~ 5 FT SIDEWALK BOXES

DRAIN 'J'

STA. 1+00.00 TO END



DRAIN 'J' EARTHEN CHANNEL

(N.T.S)

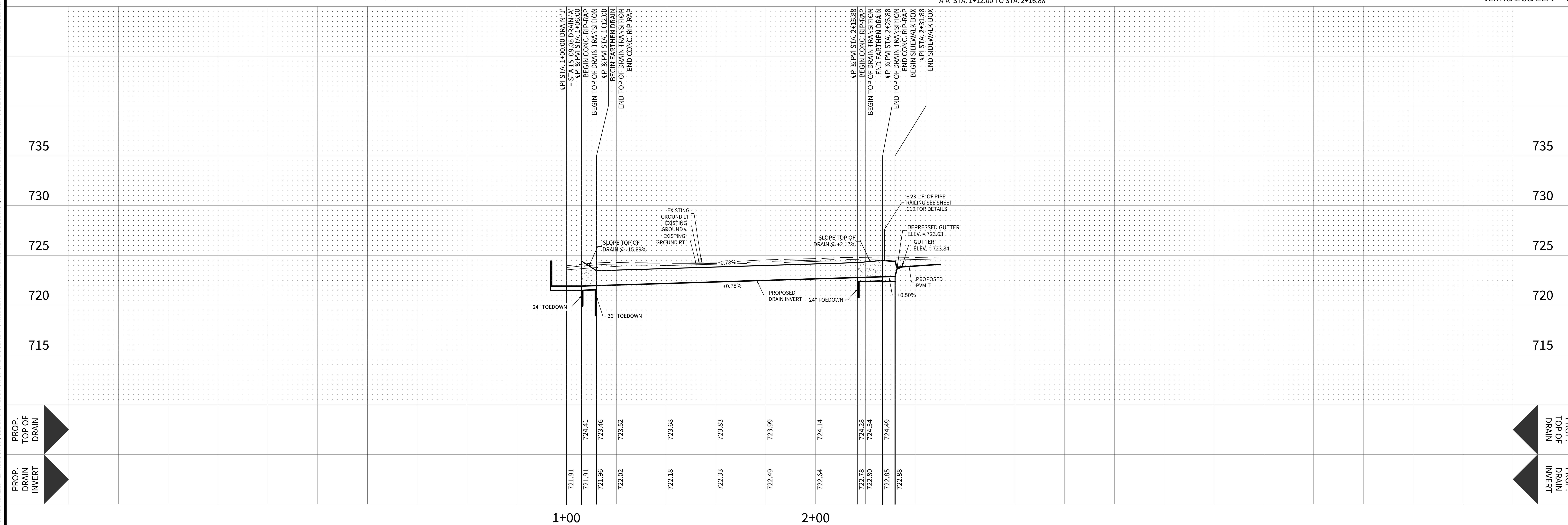
'A-A' STA. 1+12.00 TO STA. 2+16.88

	'A-A'
Q_{25} (cfs)	36.66
b_w (ft)	15.00'
z (ft)	3.00'
n	0.035
h (ft)	1.50'
S (%)	0.78%
d_n (ft)	0.75'
V (fps)	2.84

NOTES

1. ALL CONCRETE LINING SHALL DEVELOP A MINIMUM COMPRESSIVE STRENGTH OF 3,000 PSI IN 28 DAYS
2. IMPROVED EARTHEN CHANNELS AND DETENTION PONDS WILL BE VEGETATE BY SEEDING OR SODDING. EIGHT-FIVE PERCENT (85%) OF THE CHANNEL SURFACE AREA MUST HAVE ESTABLISHED VEGETATION BEFORE THE DISTRICT WILL ACCEPT THE CHANNEL FOR MAINTENANCE

HORIZONTAL SCALE: 1" = 20'
VERTICAL SCALE: 1" = 5'



CUDEENGINEERS.COM

EST. 1980 CUDE ENGINEERS

4122 Pond Hill Road, Suite 101
San Antonio, Texas 78231
P:(210) 681.2951 F: (210) 523.7112

LANTANA SUBDIVISION UNIT 1

DRAIN PLAN & PROFILE - DRAIN 'J'

DATE
05/12/2025

PROJECT NO.
04037.003

DRAWN BY
CG/JG/LJ/TCD

CHECKED BY
XV/AL

REVISIONS

DATE

1. 2. 3. 4. 5. 6. 7. 8. 9.

STATE OF TEXAS
JAVIER CASTELLO
122170
LICENSED PROFESSIONAL ENGINEER
5/12/2025

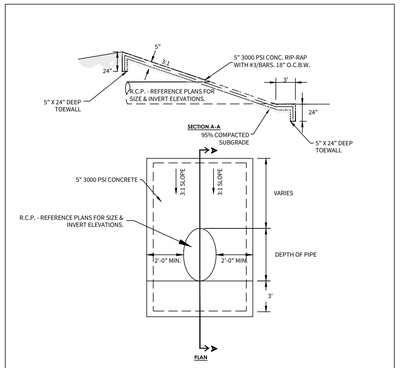
CUDE ENGINEERS
TBPE No. 455
TBPLS No. 10048500

C52

CUDEENGINEERS.COM

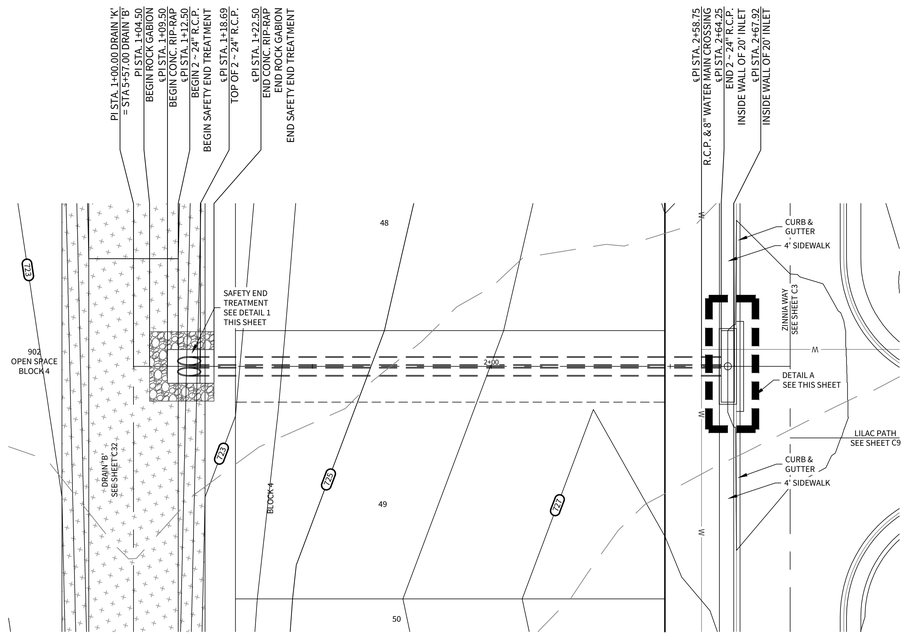
© 2025 M.W. CUDE ENGINEERS LLC. THIS DOCUMENT, ANY PORTION THEREOF, AND ANY ASSOCIATED COPYRIGHTS SHALL REMAIN THE PROPERTY OF M.W. CUDE ENGINEERS LLC. THIS DOCUMENT MAY NOT BE REPRODUCED, USED, OR DISTRIBUTED IN ANY FORM OR BY ANY MEANS TO ANYONE FOR ANY OTHER ENDEAVOR WITHOUT THE PRIOR WRITTEN CONSENT OF, AND ADAPTATION BY, M.W. CUDE ENGINEERS LLC. THIS DOCUMENT IS NOT INTENDED OR REPRESENTED TO BE SUITABLE FOR USE OTHER THAN AS ORIGINALLY INTENDED BY M.W. CUDE ENGINEERS LLC AND ANY UNAUTHORIZED REPRODUCTION, USE OR DISTRIBUTION OF SAID DOCUMENTS WILL BE AT THE INFRINGING PARTY'S SOLE RISK, WITHOUT ANY LIABILITY TO M.W. CUDE ENGINEERS LLC, AND WILL BE USED AGAINST ANY AND ALL PARTIES TO THE FULLEST EXTENT PERMITTED BY LAW.

REPRODUCTION OF THE ORIGINAL SIGNED AND SEALED PLAN AND/OR ELECTRONIC MEDIA MAY HAVE BEEN INADVERTENTLY ALTERED. CONTRACTOR IS RESPONSIBLE FOR VERIFYING THE SCALE OF THE DOCUMENT AND CONTACTING CUDE ENGINEERS TO VERIFY DISCREPANCIES PRIOR TO CONSTRUCTION.



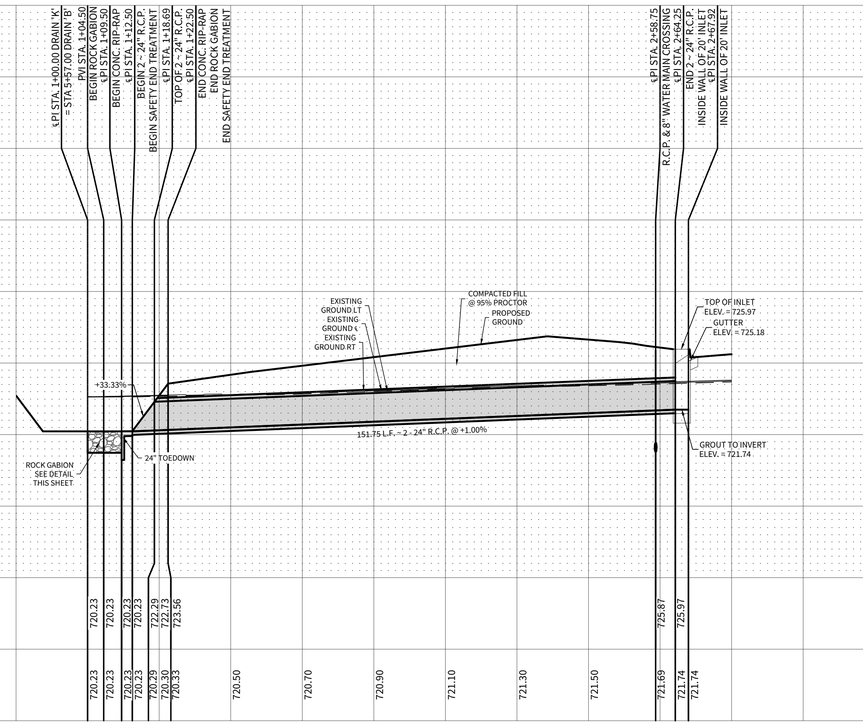
1 — **SAFETY END TREATMENT DETAIL**

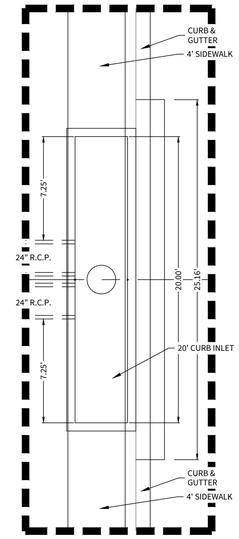
SCALE: NONE



DRAIN 'K'

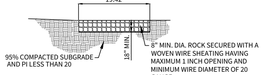
STA. 1+00.00 TO END





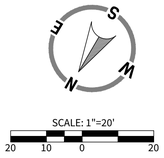
DETAIL A

SCALE: 1" = 5'



GABION STYLE ROCK EROSION CONTROL MATTRESS DETAIL

NOTE: GABION MATTRESS TO BE FREE OF GEO-TEXTILE FABRIC LINING.
(N.T.S.)



LEGEND

- PROPERTY BOUNDARY
- PROPOSED LOT LINE
- PROPOSED RIGHT OF WAY
- E.G.T.CA. EASEMENT
- EXISTING 1' CONTOUR — 499
- EXISTING 5' CONTOUR — 500
- PROPOSED 1' CONTOUR — 499
- PROPOSED 5' CONTOUR — 500
- EARTHEN DRAINAGE CHANNEL

NOTES

1. ALL CONCRETE LINING SHALL DEVELOP A MINIMUM COMPRESSIVE STRENGTH OF 3,000 PSI IN 28 DAYS
2. IMPROVED EARTHEN CHANNELS AND DETENTION PONDS WILL BE VEGETATE BY SEEDING OR SODDING. EIGHT-FIVE PERCENT (85%) OF THE CHANNEL SURFACE AREA MUST HAVE ESTABLISHED VEGETATION BEFORE THE DISTRICT WILL ACCEPT THE CHANNEL FOR MAINTENANCE

HORIZONTAL SCALE: 1" = 20'
VERTICAL SCALE: 1" = 5'

CUDEENGINEERS.COM

CUDE ENGINEERS

4122 Pond Hill Road, Suite 101
San Antonio, Texas 78231
P:(210) 681.2951 F: (210) 523.7112

LANTANA SUBDIVISION UNIT 1

DRAIN PLAN & PROFILE - DRAIN 'K'

DATE
05/12/2025

PROJECT NO.
04037.003

DRAWN BY
CG/JG/LJ/TCD

CHECKED BY
XV/AL

REVISIONS

DATE	A	1.	2.	3.	4.	5.	6.	7.	8.	9.

STATE OF TEXAS
JAVIER CASTELLO
122170
LICENSED
PROFESSIONAL ENGINEER
5/12/2025

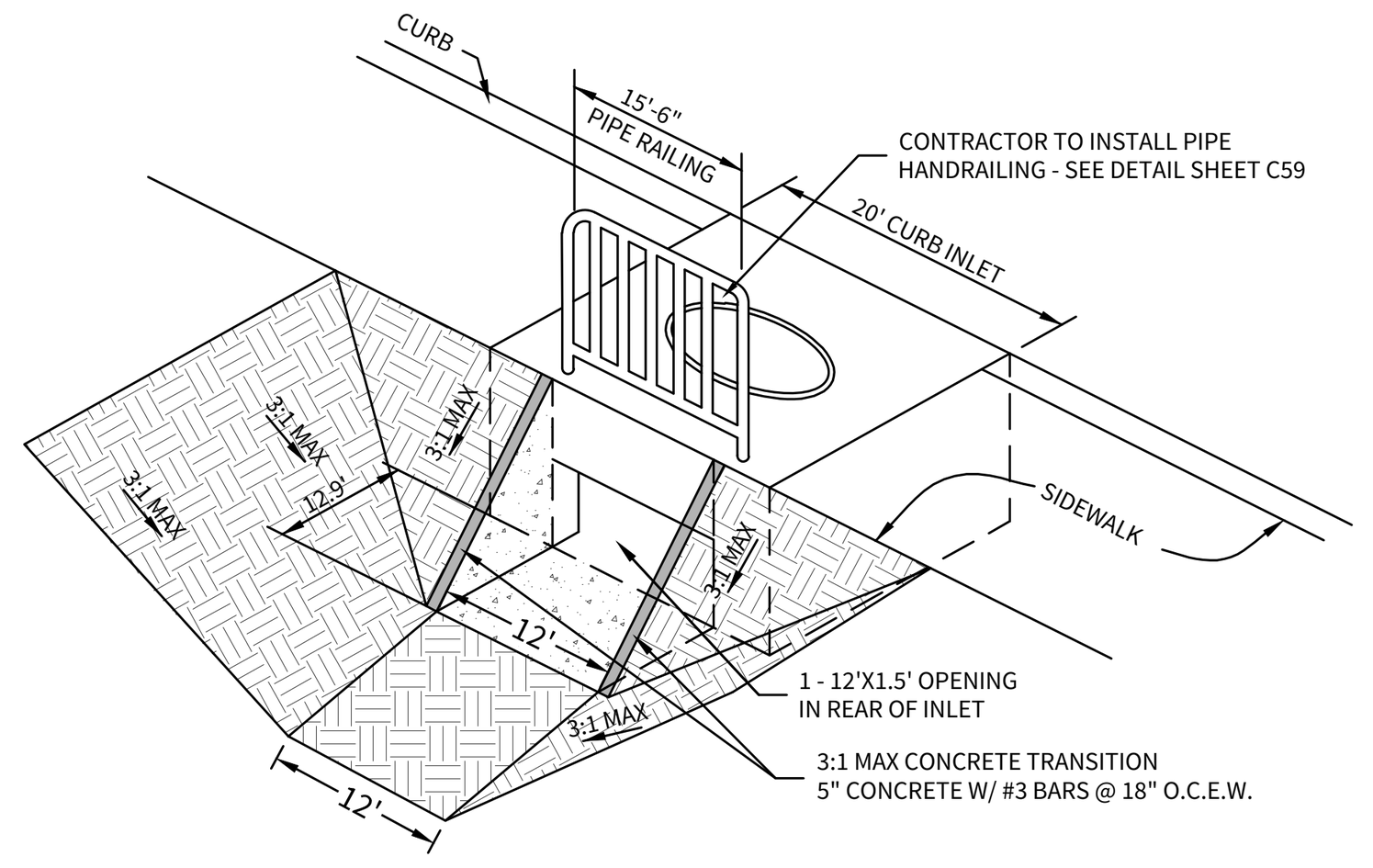
CUDE ENGINEERS
TBPE No. 455
TBPLS No. 10048500

C53

© 2025 M.W. CUDE ENGINEERS LLC - THIS DOCUMENT, ANY PORTION THEREOF, AND ANY ASSOCIATED COPYRIGHTS SHALL REMAIN THE PROPERTY OF M.W. CUDE ENGINEERS LLC. THIS DOCUMENT MAY NOT BE REPRODUCED, USED, OR DISTRIBUTED IN ANY FORM OR BY ANY MEANS TO ANYONE FOR ANY OTHER ENDEAVOR WITHOUT THE PRIOR WRITTEN CONSENT OF, AND ADAPTATION BY, M.W. CUDE ENGINEERS LLC. THIS DOCUMENT IS NOT INTENDED OR REPRESENTED TO BE SUITABLE FOR USE OTHER THAN AS ORIGINALLY INTENDED BY M.W. CUDE ENGINEERS LLC. ANY UNAUTHORIZED REPRODUCTION, USE, OR DISTRIBUTION OF THIS DOCUMENT IS STRICTLY PROHIBITED AND WILL SUBJECT THE INFRINGING PARTY TO LEGAL ACTION, WITHOUT ANY LIABILITY TO M.W. CUDE ENGINEERS LLC, AND WILL SUBJECT ANY UNAUTHORIZED REPRODUCTION, USE, OR DISTRIBUTION OF THIS DOCUMENT TO ALL OF THE LEGAL REMEDIES PERMITTED BY LAW.

REPRODUCTION OF THE ORIGINAL SIGNED AND SEALED PLAN AND/OR ELECTRONIC MEDIA MAY HAVE BEEN INADVERTENTLY ALTERED. CONTRACTOR IS RESPONSIBLE FOR VERIFYING THE SCALE OF THE DOCUMENT AND CONTACTING CUDE ENGINEERS TO VERIFY DISCREPANCIES PRIOR TO CONSTRUCTION.

© 2025 M.W. CUDE ENGINEERS LLC - THIS DOCUMENT, ANY PORTION THEREOF, AND ANY ASSOCIATED COPYRIGHTS SHALL REMAIN THE PROPERTY OF M.W. CUDE ENGINEERS LLC. THIS DOCUMENT MAY NOT BE REPRODUCED, USED, OR DISTRIBUTED IN ANY FORM OR BY ANY MEANS TO ANYONE FOR ANY OTHER ENDEAVOR WITHOUT THE PRIOR WRITTEN CONSENT OF, AND ADAPTATION BY, M.W. CUDE ENGINEERS LLC. THIS DOCUMENT IS NOT INTENDED OR REPRESENTED TO BE SUITABLE FOR USE OTHER THAN AS ORIGINALLY INTENDED BY M.W. CUDE ENGINEERS LLC AND ANY UNAUTHORIZED REPRODUCTION, USE OR DISTRIBUTION OF SAID DOCUMENTS WILL BE AT THE INFRINGING PARTY'S SOLE RISK, WITHOUT ANY LIABILITY TO M.W. CUDE ENGINEERS LLC, AND WILL BE USED AGAINST ANY AND ALL PARTIES TO THE FULLEST EXTENT PERMITTED BY LAW.



DRAIN 'L' CURB INLET & EARTHEN DRAIN DETAIL (N.T.S.)

NOTE: CONTRACTOR TO DOWEL CONC. TRANSITION TO REAR OF INLET WITH #4 DOWELS @ 12" O.C.

CURB INLET OPENING

Q_{25} = 28.55 c.f.s. / 2.06 = 13.86' REQ.

USED 20' INLET

A = 18.00 s.f. (1 - 12' x 1.5')

V = 1.59 f.p.s.

Hv = 0.04'

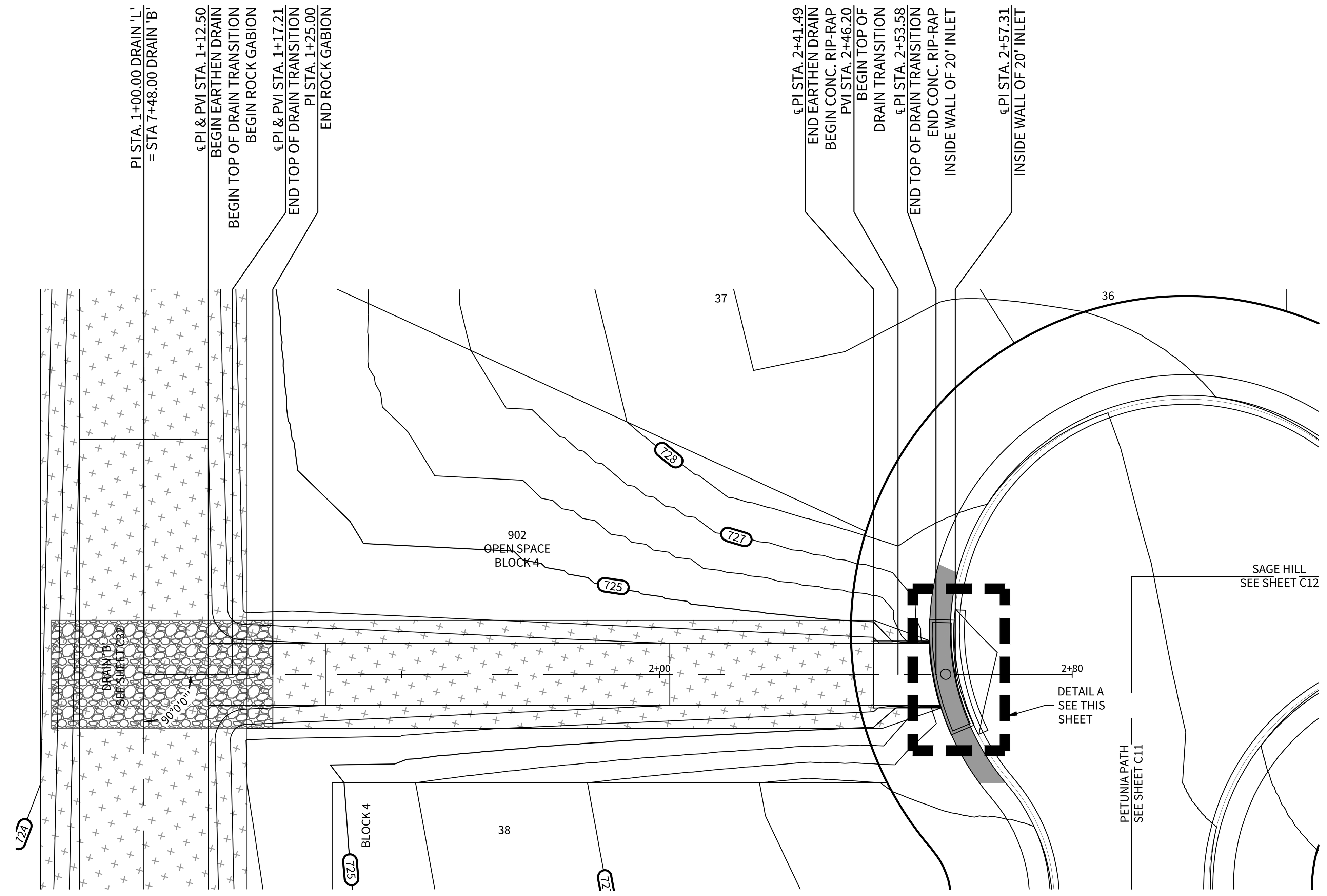
1.5Hv = 0.06'

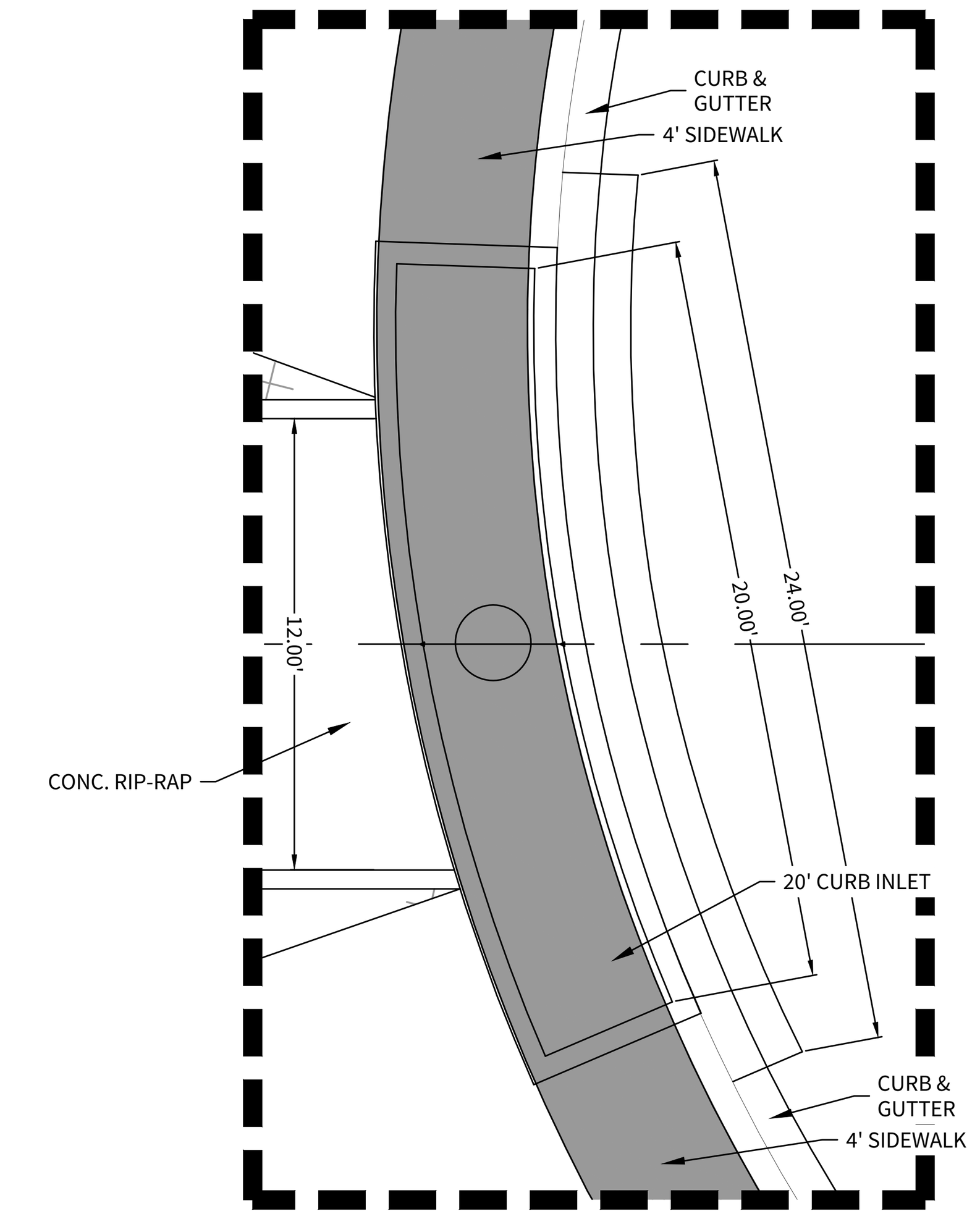
Hw = z + y + 1.5Hv

Hw = 723.77' + 1.50' + .06'

Hw = 725.33

GUTTER = 726.55





DETAIL A

SCALE: 1" = 5'

SCALE: 1"=20'

20 10 0 20

LEGEND

PROPERTY BOUNDARY

PROPOSED LOT LINE

PROPOSED RIGHT OF WAY

E.G.T.CA. EASEMENT

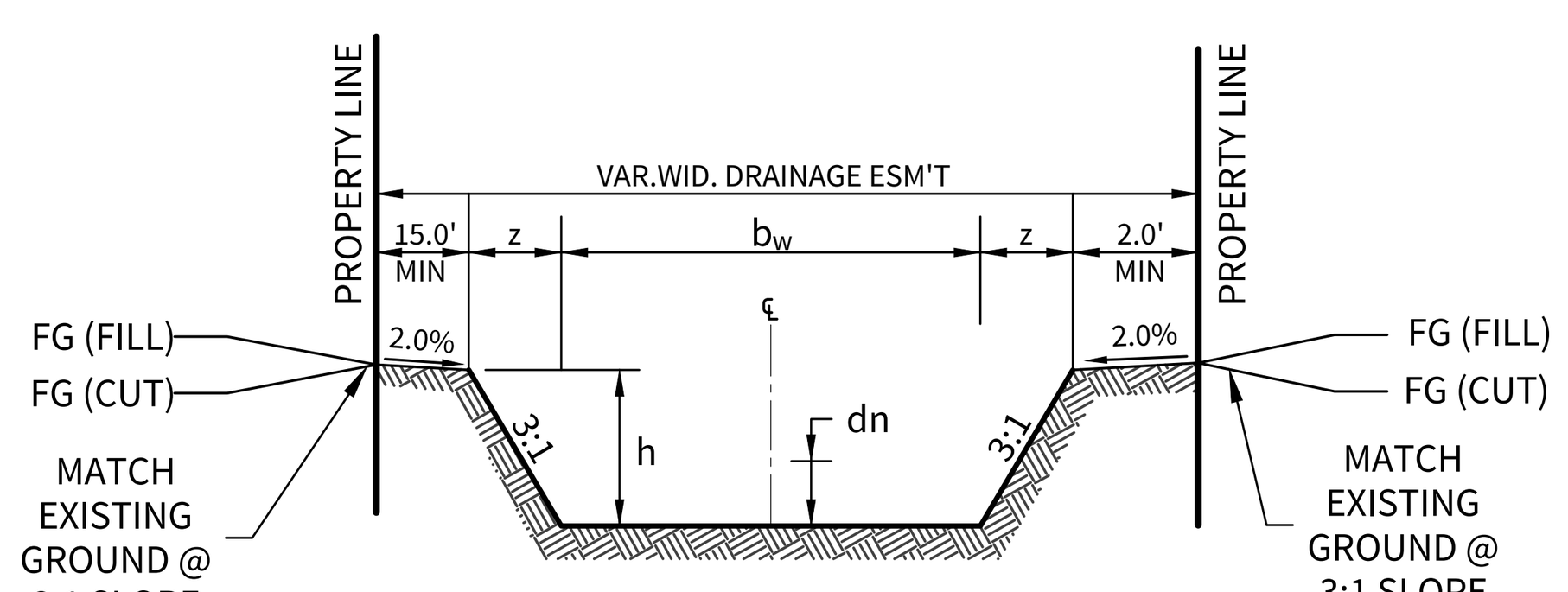
EXISTING 1' CONTOUR

EXISTING 5' CONTOUR

PROPOSED 1' CONTOUR

PROPOSED 5' CONTOUR

EARTHEN DRAINAGE CHANNEL



DRAIN 'L' EARTHEN CHANNEL

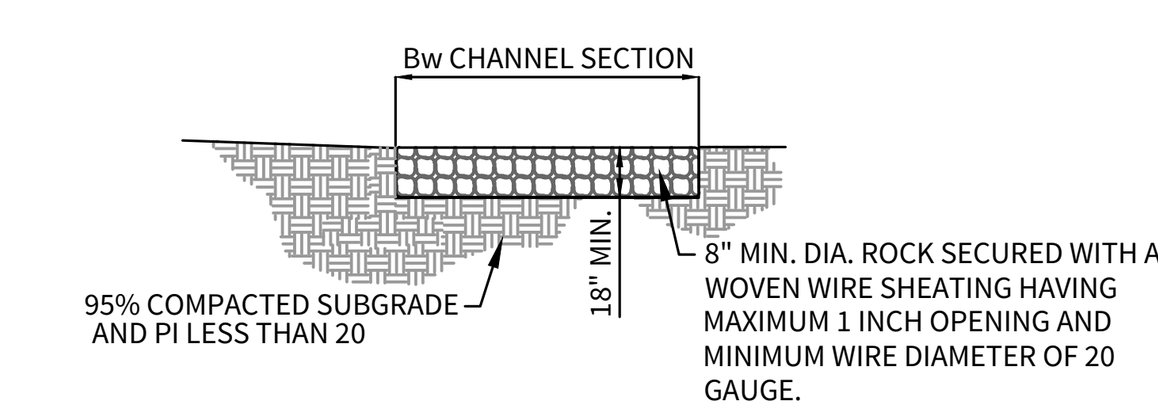
(N.T.S.)

'A-A' STA. 1+12.50 TO STA. 2+41.49

	'A-A'
Q_{25} (cfs)	28.55
b_w (ft)	12.00'
z (ft)	3.00'
n	0.035
h (ft)	1.50'
S (%)	1.50%
d_n (ft)	0.61'
V (fps)	3.41

DRAIN 'L'

STA. 1+00.00 TO END



GABION STYLE ROCK EROSION CONTROL MATTRESS DETAIL

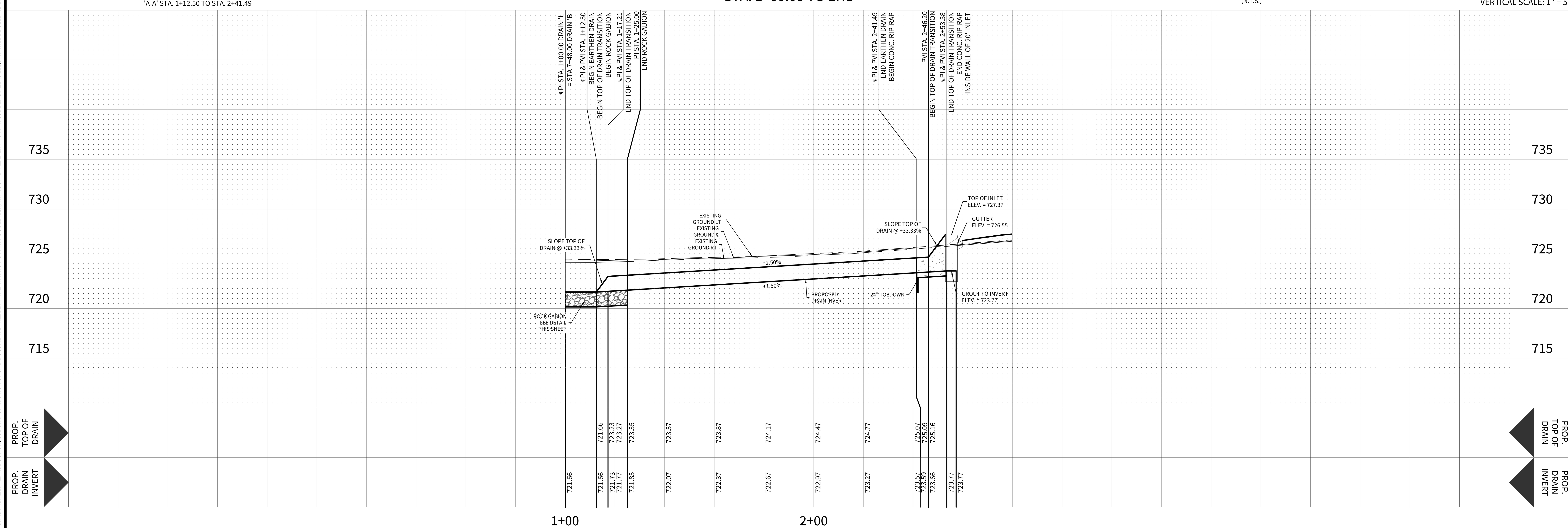
NOTE: GABION MATTRESS TO BE FREE OF GEO-TEXTILE FABRIC LINING.

(N.T.S.)

NOTES

1. ALL CONCRETE LINING SHALL DEVELOP A MINIMUM COMPRESSIVE STRENGTH OF 3,000 PSI IN 28 DAYS
2. IMPROVED EARTHEN CHANNELS AND DETENTION PONDS WILL BE VEGETATE BY SEEDING OR SODDING. EIGHT-FIVE PERCENT (85%) OF THE CHANNEL SURFACE AREA MUST HAVE ESTABLISHED VEGETATION BEFORE THE DISTRICT WILL ACCEPT THE CHANNEL FOR MAINTENANCE

HORIZONTAL SCALE: 1" = 20'
VERTICAL SCALE: 1" = 5'



CUDEENGINEERS.COM

CUDE ENGINEERS EST. 1980

4122 Pond Hill Road, Suite 101
San Antonio, Texas 78231
P:(210) 681.2951 F: (210) 523.7112

LANTANA SUBDIVISION UNIT 1

DRAIN PLAN & PROFILE - DRAIN 'L'

DATE
05/12/2025

PROJECT NO.
04037.003

DRAWN BY
CG/JG/LJ/TCD

CHECKED BY
XV/AL

REVISIONS

DATE

1. 2. 3. 4. 5. 6. 7. 8. 9.

STATE OF TEXAS JAVIER CASTELLO 122170 LICENSED PROFESSIONAL ENGINEER 5/12/2025

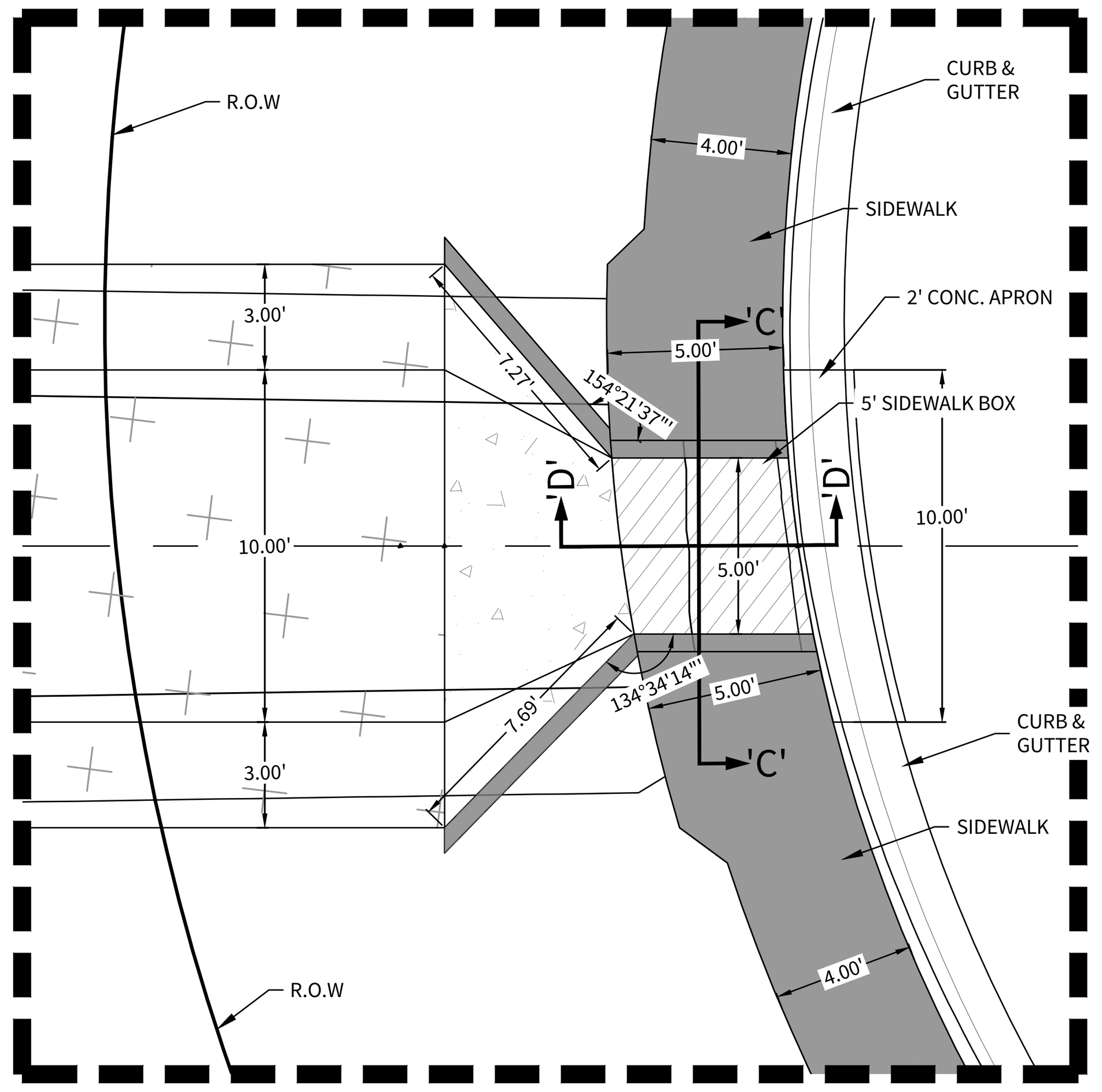
CUDE ENGINEERS
TBPE No. 455
TBPLS No. 10048500

C54

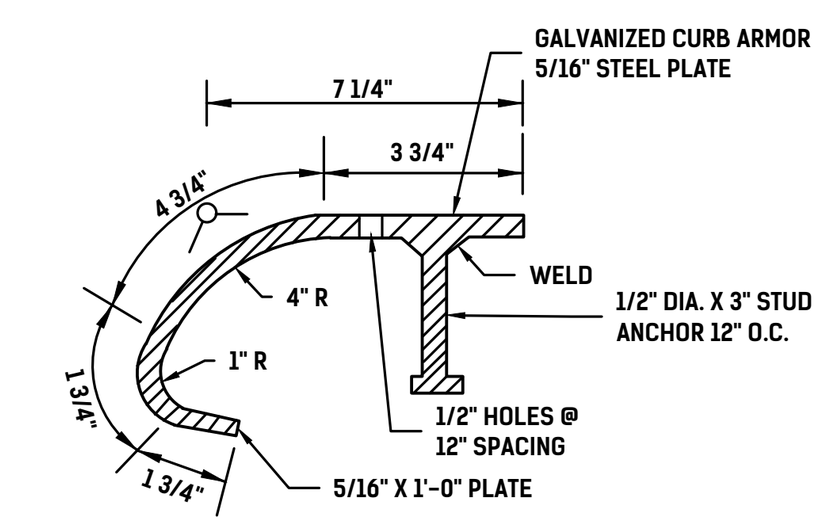
CUDEENGINEERS.COM

P:\04037\003\2-DWG\4-Plans\C54 DRAIN PLAN & PROFILE - DRAIN 'L'.dwg 2025/05/12 1:51pm tduano

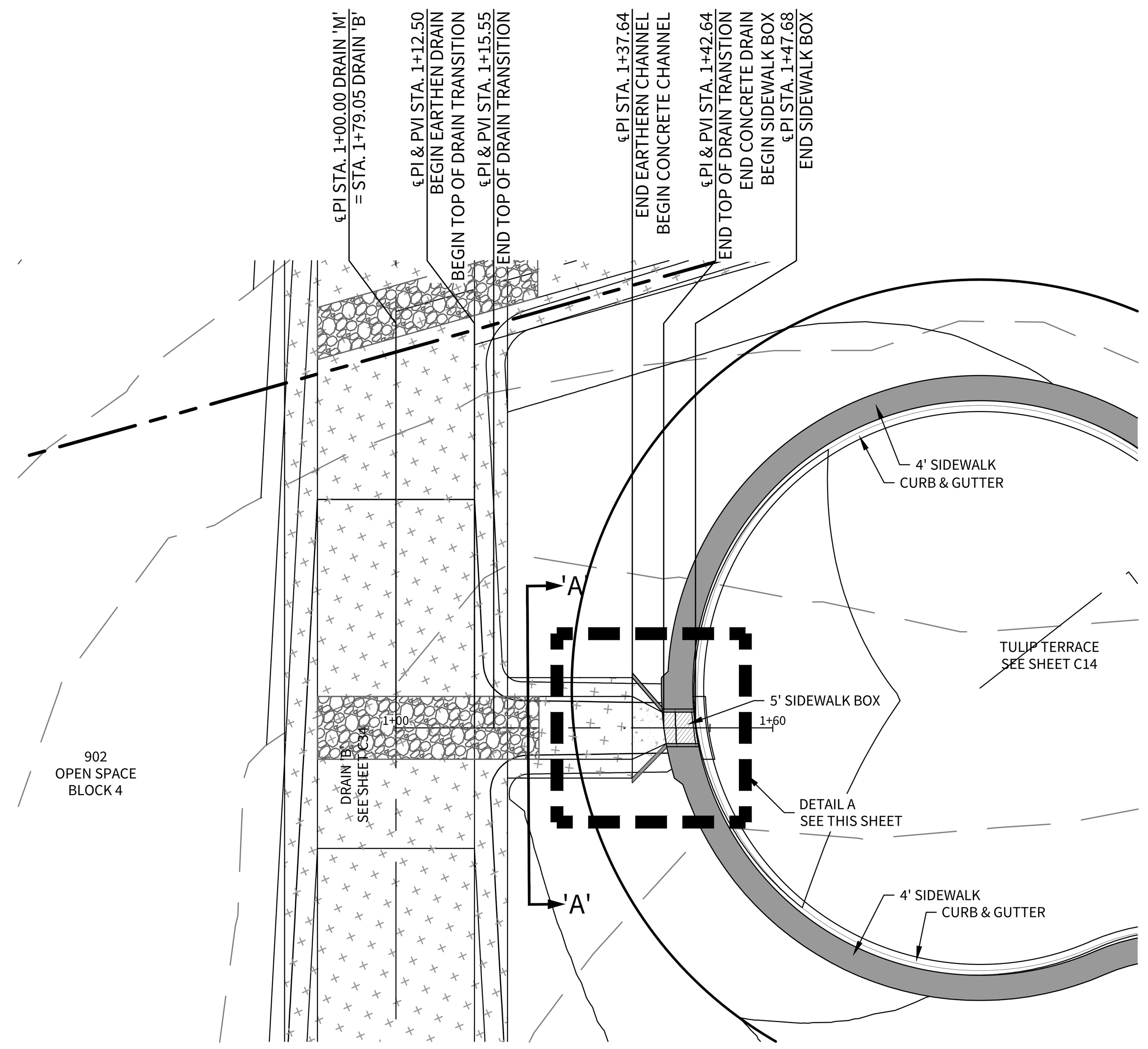
REPRODUCTION OF THE ORIGINAL SIGNED AND SEALED PLAN AND/OR ELECTRONIC MEDIA MAY HAVE BEEN INADVERTENTLY ALTERED. CONTRACTOR IS RESPONSIBLE FOR VERIFYING THE SCALE OF THE DOCUMENT AND CONTACTING CUDE ENGINEERS TO VERIFY DISCREPANCIES PRIOR TO CONSTRUCTION.

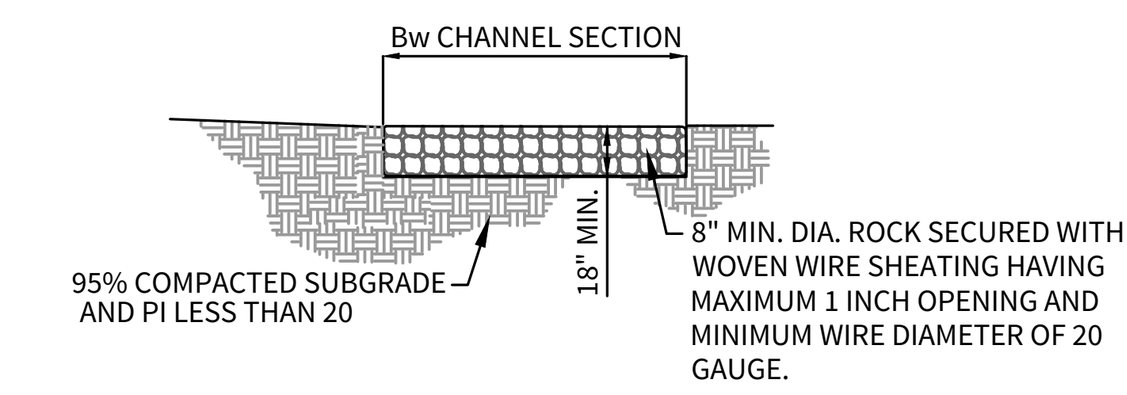


DETAIL A
SCALE: 1" = 5'



CURB ARMOR DETAIL
(N.T.S)



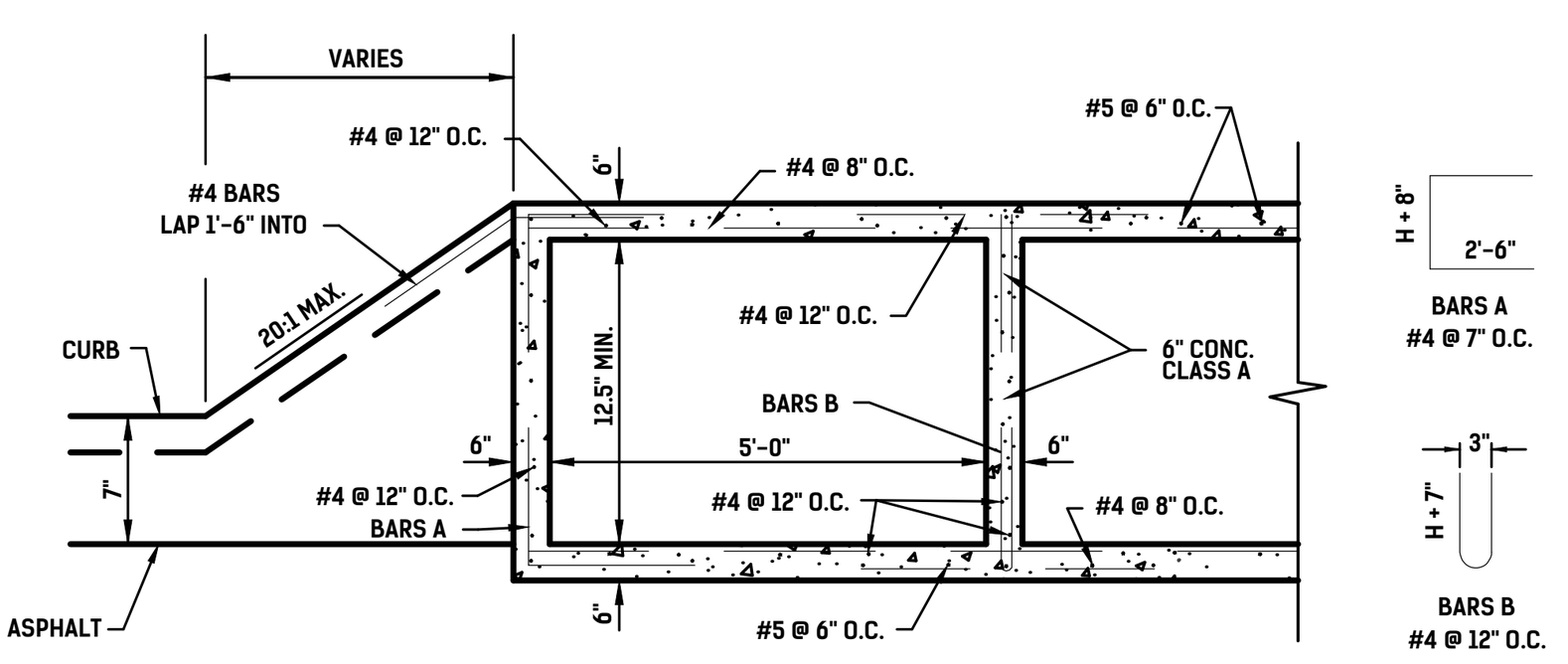


GABION STYLE ROCK EROSION CONTROL MATTRESS DETAIL
NOTE: GABION MATTRESS TO BE FREE OF GEO-TEXTILE FABRIC LINING.
(N.T.S.)

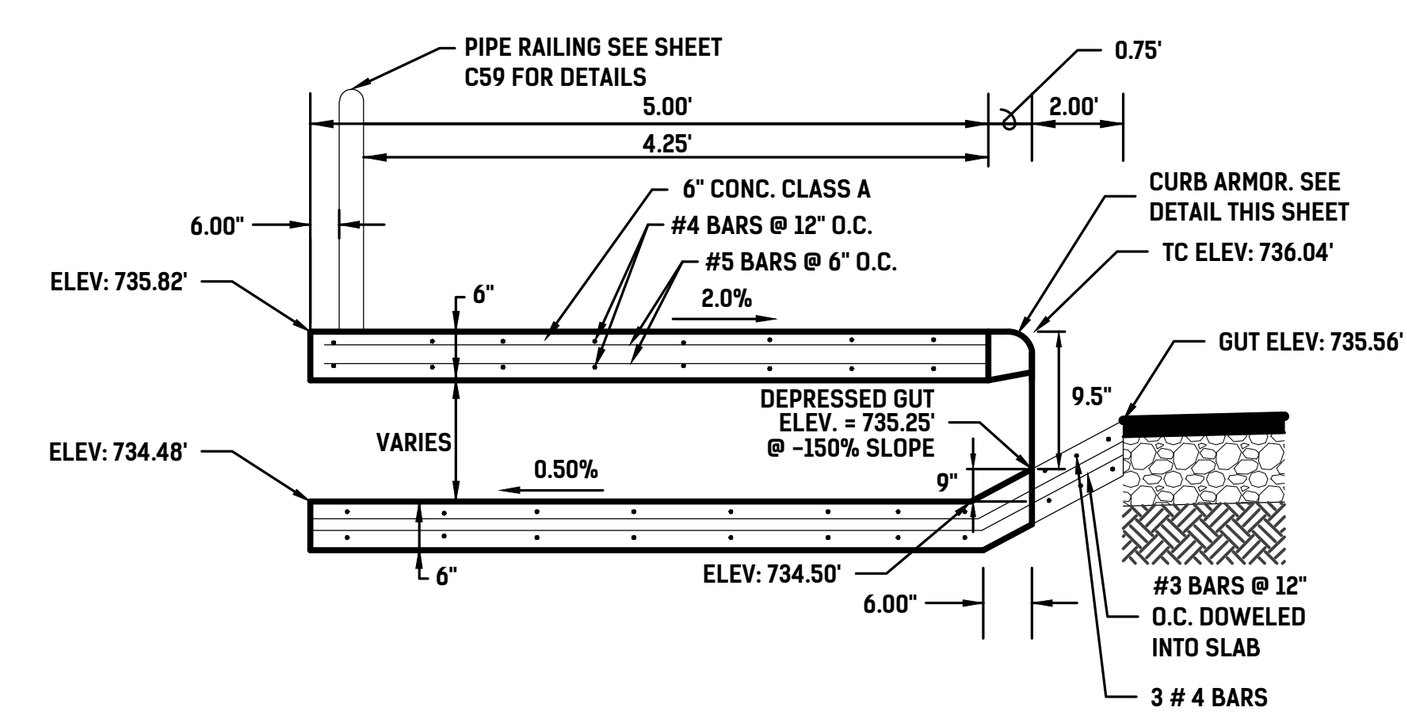
LEGEND

- PROPERTY BOUNDARY
- PROPOSED LOT LINE
- PROPOSED RIGHT OF WAY
- E.G.T.CA. EASEMENT
- EXISTING 1' CONTOUR (499)
- EXISTING 5' CONTOUR (500)
- PROPOSED 1' CONTOUR (499)
- PROPOSED 5' CONTOUR (500)
- EARTHEN DRAINAGE CHANNEL

SCALE: 1"=20'
20 10 0 20



TYPICAL SIDEWALK BOX DRAIN SECTION 'C-C'
(N.T.S)



DRAIN "M" INLET SECTION 'D-D'
(N.T.S)

SIDEWALK BOX OPENING
WEIR EQUATION

$Q_{25} = CL(H)^{3/2}$

$Q_{25} = 8.30$ C.F.S.

C = 3.087

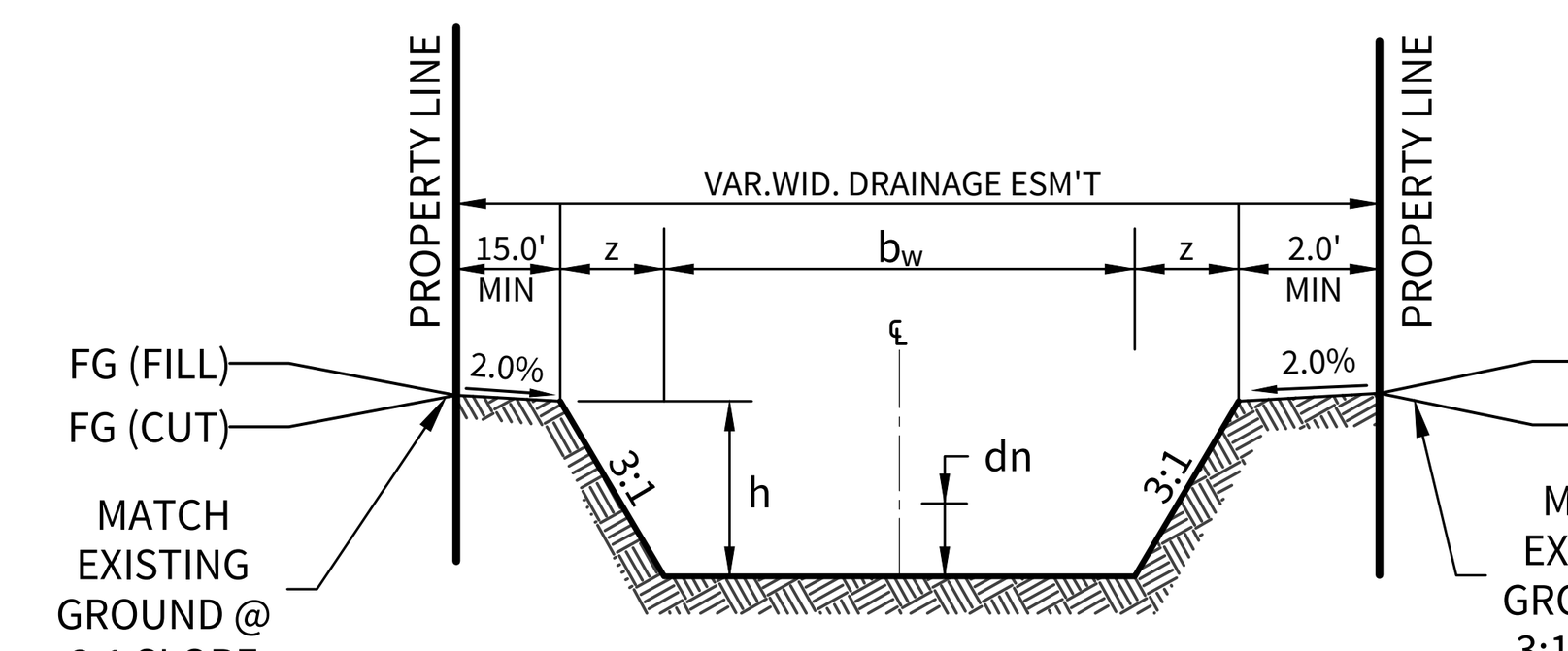
H = 0.79'

$L = \dfrac{8.30 \text{ C.F.S}}{(3.087)(0.79)^{3/2}}$

L = 3.83'

USE 1 ~ 5 FT SIDEWALK BOXES

DRAIN 'M'
STA. 1+00.00 TO END



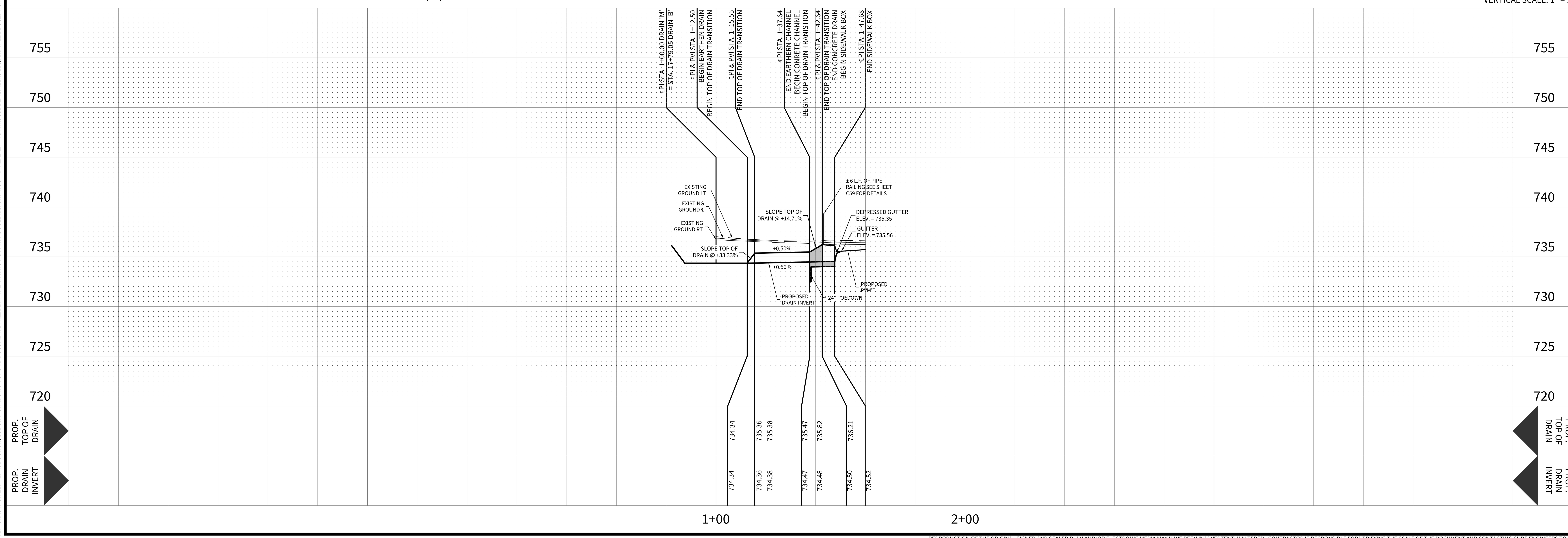
DRAIN 'M' EARTHEN CHANNEL
(N.T.S.)
'A-A' STA. 1+12.50 TO STA. 1+37.50

	'A-A'
Q_{25} (cfs)	8.30
b_w (ft)	10.00'
z (ft)	3.00'
n	0.035
h (ft)	1.00'
S (%)	0.50%
d_n (ft)	0.45'
V (fps)	1.63

NOTES

1. ALL CONCRETE LINING SHALL DEVELOP A MINIMUM COMPRESSIVE STRENGTH OF 3,000 PSI IN 28 DAYS
2. IMPROVED EARTHEN CHANNELS AND DETENTION PONDS WILL BE VEGETATE BY SEEDING OR SODDING. EIGHT-FIVE PERCENT (85%) OF THE CHANNEL SURFACE AREA MUST HAVE ESTABLISHED VEGETATION BEFORE THE DISTRICT WILL ACCEPT THE CHANNEL FOR MAINTENANCE

HORIZONTAL SCALE: 1" = 20'
VERTICAL SCALE: 1" = 5'



© 2025 M.W. CUDE ENGINEERS LLC - THIS DOCUMENT, ANY PORTION THEREOF, AND ANY ASSOCIATED COPYRIGHTS SHALL REMAIN THE PROPERTY OF M.W. CUDE ENGINEERS LLC. THIS DOCUMENT MAY NOT BE REPRODUCED, USED, OR DISTRIBUTED IN ANY FORM OR BY ANY MEANS TO ANYONE FOR ANY OTHER ENDEAVOR WITHOUT THE PRIOR WRITTEN CONSENT OF, AND ADAPTATION BY, M.W. CUDE ENGINEERS LLC. THIS DOCUMENT IS NOT INTENDED OR REPRESENTED TO BE SUITABLE FOR USE OTHER THAN AS ORIGINALLY INTENDED BY M.W. CUDE ENGINEERS LLC AND ANY UNAUTHORIZED REPRODUCTION, USE OR DISTRIBUTION OF SAID DOCUMENTS WILL BE AT THE INFRINGING PARTY'S SOLE RISK, WITHOUT ANY LIABILITY TO M.W. CUDE ENGINEERS LLC, AND WILL BE USED AGAINST ANY AND ALL PARTIES TO THE FULLEST EXTENT PERMITTED BY LAW.

CUDEENGINEERS.COM
CUDE ENGINEERS EST. 1980
4122 Pond Hill Road, Suite 101
San Antonio, Texas 78231
P:(210) 681.2951 F: (210) 523.7112

LANTANA SUBDIVISION UNIT 1

DRAIN PLAN & PROFILE - DRAIN 'M'

DATE 05/12/2025

PROJECT NO. 04037.003

DRAWN BY CG/JG/LJ/TCD

CHECKED BY XV/AL

REVISIONS | **DATE**

1. 2. 3. 4. 5. 6. 7. 8. 9.

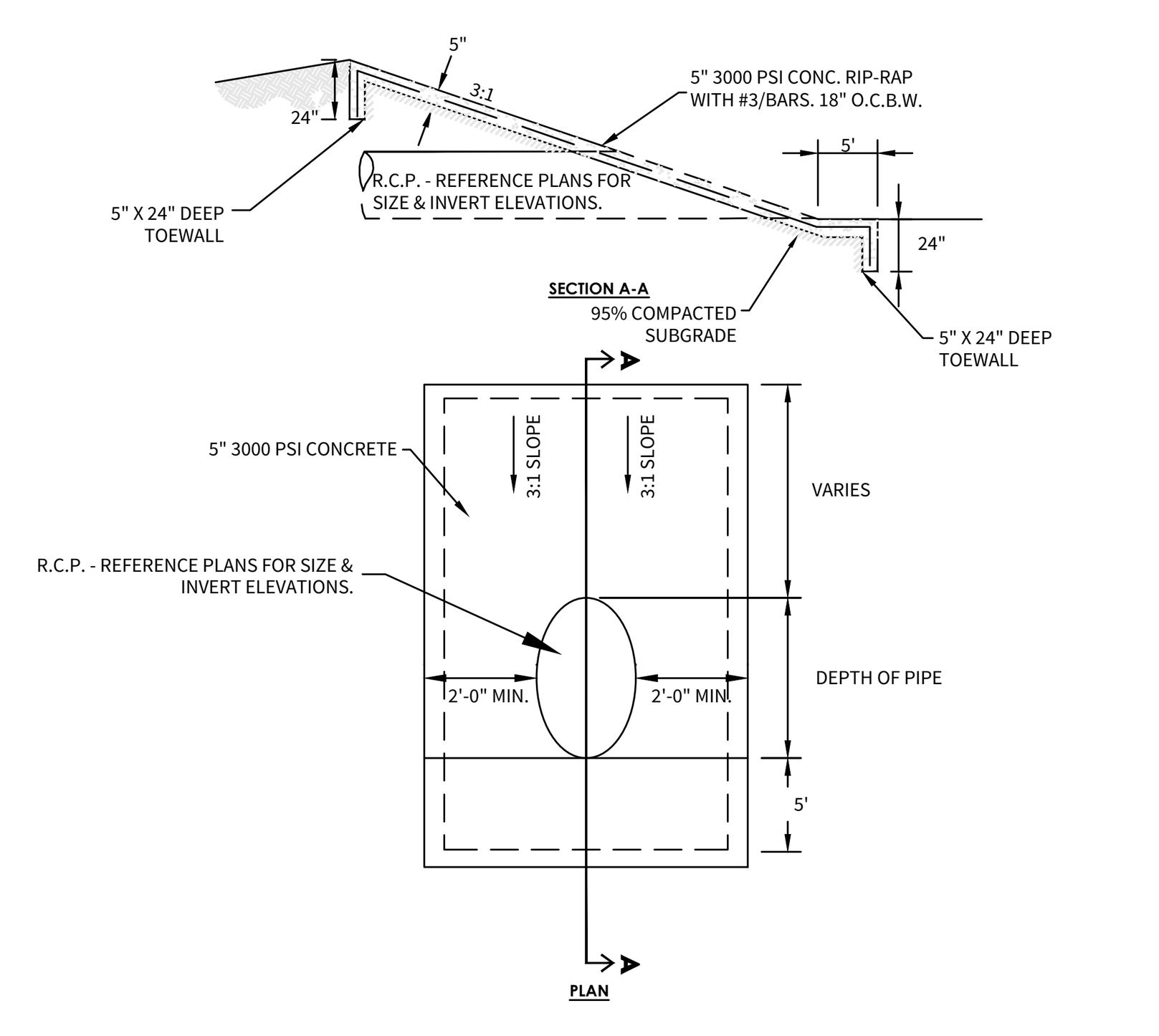


CUDE ENGINEERS
TBPE No. 455
TBPLS No. 10048500

C55

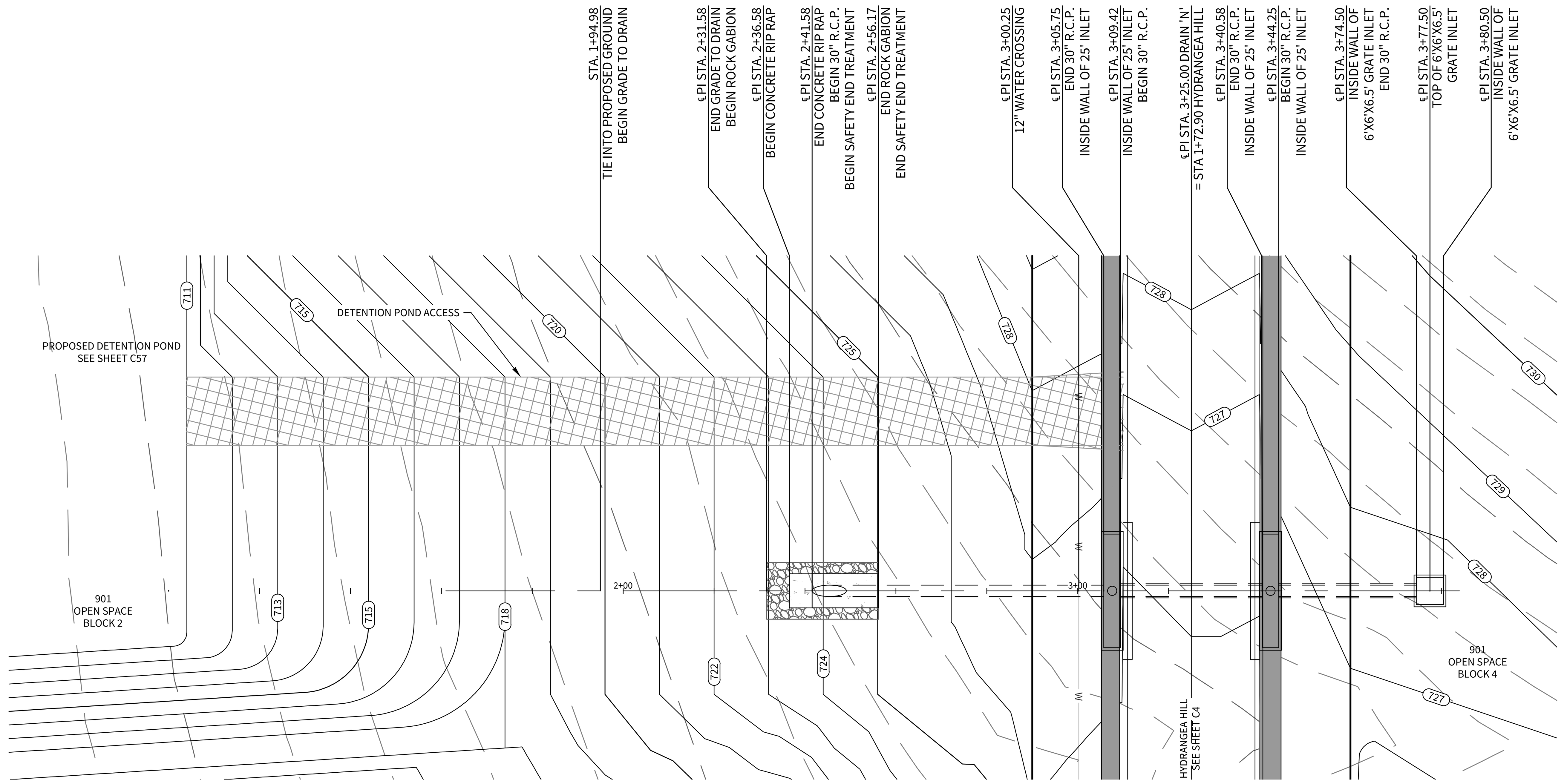
P:\04037\003\2-DWG\4-Plans\C55 DRAIN PLAN & PROFILE - DRAIN 'M'.dwg 2025/05/12 1:51pm tduano

REPRODUCTION OF THE ORIGINAL SIGNED AND SEALED PLAN AND/OR ELECTRONIC MEDIA MAY HAVE BEEN INADVERTENTLY ALTERED. CONTRACTOR IS RESPONSIBLE FOR VERIFYING THE SCALE OF THE DOCUMENT AND CONTACTING CUDE ENGINEERS TO VERIFY DISCREPANCIES PRIOR TO CONSTRUCTION.



1 SCALE: NONE

SAFETY END TREATMENT DETAIL



SCALE: 1"=20'

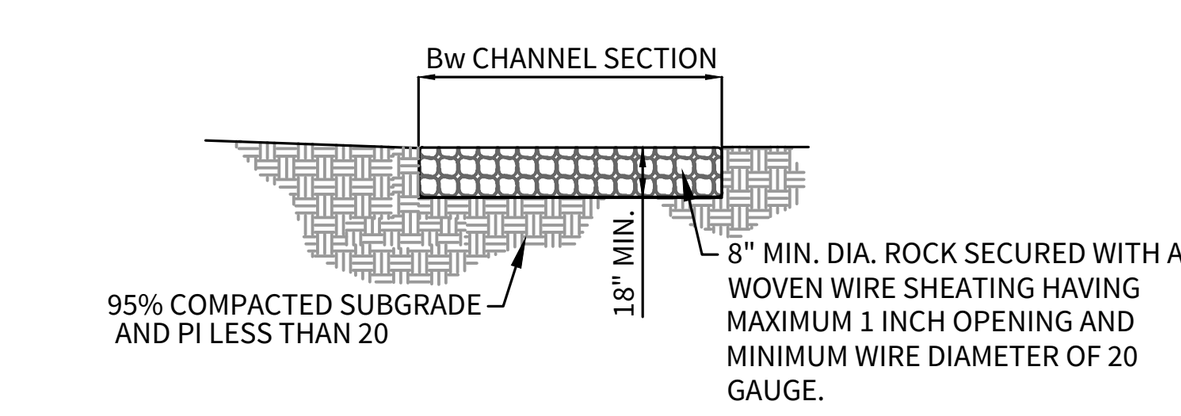
20 10 0 20

LEGEND

PROPERTY BOUNDARY
PROPOSED LOT LINE
PROPOSED RIGHT OF WAY
E.G.T.CA. EASEMENT
EXISTING 1' CONTOUR (499)
EXISTING 5' CONTOUR (500)
PROPOSED 1' CONTOUR (499)
PROPOSED 5' CONTOUR (500)
EARTHEN DRAINAGE CHANNEL

CULVERT SUMMARY

Q_{25} = 28.81 c.f.s.
MANNING'S COEFFICIENT = 0.013
CULVERT SHAPE = CIRCULAR
D = 30"
PIPE SLOPE = 0.50%
OUTFALL V = 6.74 f.p.s.



GABION STYLE ROCK EROSION CONTROL MATTRESS DETAIL

NOTE: GABION MATTRESS TO BE FREE OF GEO-TEXTILE FABRIC LINING.
(N.T.S.)

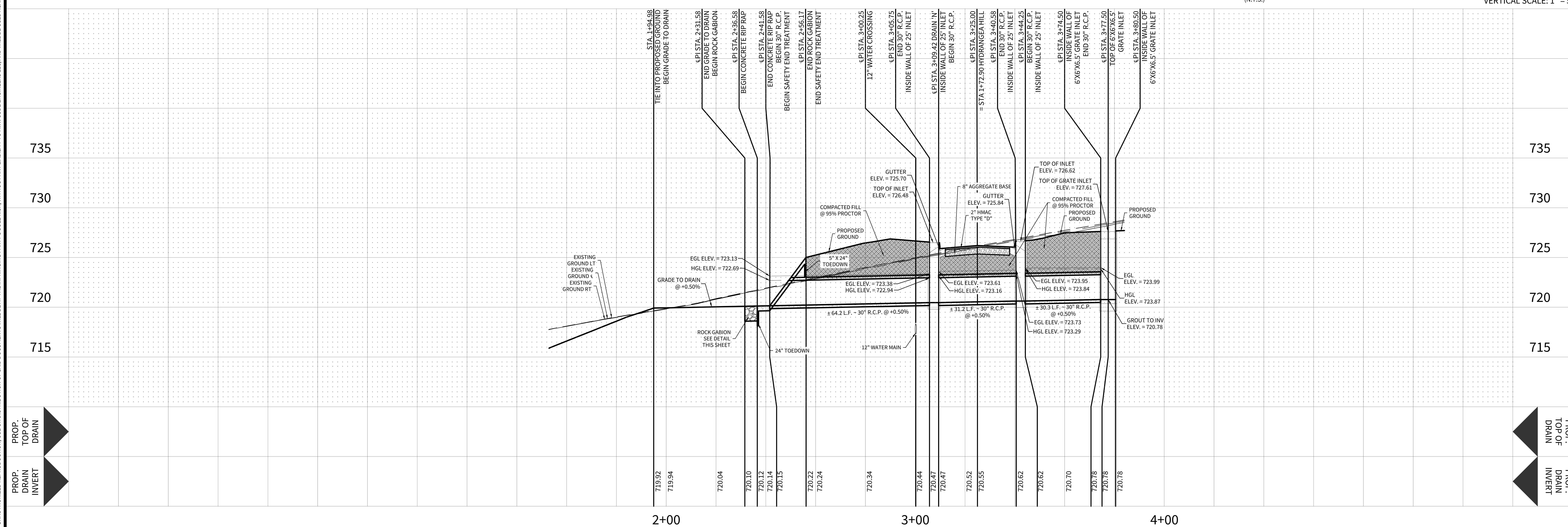
NOTES

1. ALL CONCRETE LINING SHALL DEVELOP A MINIMUM COMPRESSIVE STRENGTH OF 3,000 PSI IN 28 DAYS
2. IMPROVED EARTHEN CHANNELS AND DETENTION PONDS WILL BE VEGETATE BY SEEDING OR SODDING. EIGHT-FIVE PERCENT (85%) OF THE CHANNEL SURFACE AREA MUST HAVE ESTABLISHED VEGETATION BEFORE THE DISTRICT WILL ACCEPT THE CHANNEL FOR MAINTENANCE

DRAIN 'N'

STA. 1+94.98 TO END

HORIZONTAL SCALE: 1" = 20'
VERTICAL SCALE: 1" = 5'



CUDEENGINEERS.COM

CUDE EST. 1980 ENGINEERS

4122 Pond Hill Road, Suite 101
San Antonio, Texas 78231
P:(210) 681.2951 F: (210) 523.7112

LANTANA SUBDIVISION UNIT 1

DRAIN PLAN & PROFILE - DRAIN 'N'

DATE	05/12/2025
PROJECT NO.	04037.003
DRAWN BY	CG/JG/LJ/TCD
CHECKED BY	XV/AL

REVISIONS

#	DATE	REVISIONS
1.		
2.		
3.		
4.		
5.		
6.		
7.		
8.		
9.		

STATE OF TEXAS
JAVIER CASTELLO
122170
LICENSED PROFESSIONAL ENGINEER
5/12/2025

CUDE ENGINEERS
TBPE No. 455
TBPLS No. 10048500

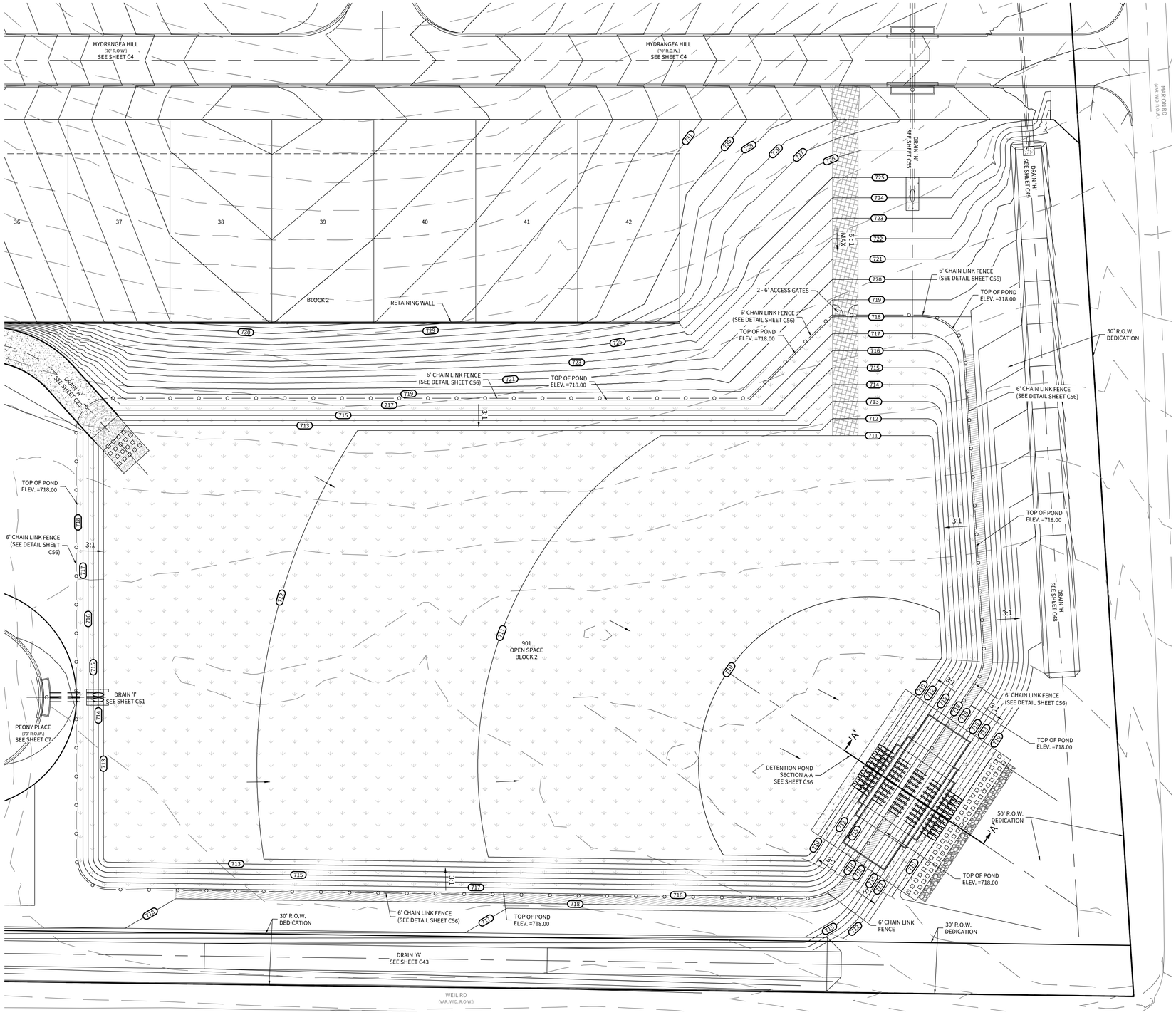
C56

CUDEENGINEERS.COM

© 2025 M.W. CUDE ENGINEERS LLC - THIS DOCUMENT, ANY PORTION THEREOF, AND ANY ASSOCIATED COPYRIGHTS SHALL REMAIN THE PROPERTY OF M.W. CUDE ENGINEERS LLC. THIS DOCUMENT MAY NOT BE REPRODUCED, USED, OR DISTRIBUTED IN ANY FORM OR BY ANY MEANS TO ANYONE FOR ANY OTHER ENDEAVOR WITHOUT THE PRIOR WRITTEN CONSENT OF, AND ADAPTATION BY, M.W. CUDE ENGINEERS LLC. THIS DOCUMENT IS NOT INTENDED OR REPRESENTED TO BE SUITABLE FOR USE OTHER THAN AS ORIGINALLY INTENDED BY M.W. CUDE ENGINEERS LLC AND ANY UNAUTHORIZED REPRODUCTION, USE OR DISTRIBUTION OF SAID DOCUMENTS WILL BE AT THE INFRINGING PARTY'S SOLE RISK, WITHOUT ANY LIABILITY TO M.W. CUDE ENGINEERS LLC, AND WILL BE USED AGAINST ANY AND ALL PARTIES TO THE FULLEST EXTENT PERMITTED BY LAW.

REPRODUCTION OF THE ORIGINAL SIGNED AND SEALED PLAN AND/OR ELECTRONIC MEDIA MAY HAVE BEEN INADVERTENTLY ALTERED. CONTRACTOR IS RESPONSIBLE FOR VERIFYING THE SCALE OF THE DOCUMENT AND CONTACTING CUDE ENGINEERS TO VERIFY DISCREPANCIES PRIOR TO CONSTRUCTION.

P:\04037\003\2-DWG\4-Plans\C56 DRAIN PLAN & PROFILE - DRAIN 'N'.dwg 2025/05/12 1:51pm tduano



SCALE: 1"=30'

30 15 0 30

LEGEND

- PROPERTY BOUNDARY
- EXISTING MINOR CONTOUR (499)
- EXISTING MAJOR CONTOUR (500)
- PROPOSED MAJOR CONTOUR (499)
- PROPOSED MINOR CONTOUR (500)
- EASEMENT
- CONC. RIP RAP
- GABION MATTRESS
- EARTHEN VEGETATION
- PROPOSED SLOPE 3:1

POND Outfall Structure Details
59.34 LF of 10 - 24" RCP @ 0.50% US Invert: 709.25 DS Invert: 708.96
40' WEIR @ ELEV. = 712.25
15' WEIR @ ELEV. = 713.25
35' WEIR @ ELEV. = 714.25
TOP OF POND ELEV. = 718.00

POND Characteristics Table				
2 YR Storm Event				
Pond Inflow:	442.4	CFS		
Pond Discharge:	375.2	CFS		
Maximum Pond WSE:	713.3	FT	4.7	FT from top of pond
Storage Provided:	5.9	AC-FT		
10 YR Storm Event				
Pond Inflow:	744.8	CFS		
Pond Discharge:	684.9	CFS		
Maximum Pond WSE:	714.3	FT	3.7	FT from top of pond
Storage Provided:	9.0	AC-FT		
25 YR Storm Event				
Pond Inflow:	936.8	CFS		
Pond Discharge:	890.3	CFS		
Maximum Pond WSE:	714.8	FT	3.2	FT from top of pond
Storage Provided:	10.4	AC-FT		
100 YR Storm Event				
Pond Inflow:	1238	CFS		
Pond Discharge:	1199.1	CFS		
Maximum Pond WSE:	715.3	FT	2.7	FT from top of pond
Storage Provided:	12.2	AC-FT		

CUDEENGINEERS.COM

CUDE ENGINEERS

4122 Pond Hill Road, Suite 101
San Antonio, Texas 78231
P:(210) 681.2951 F: (210) 523.7112

LANTANA SUBDIVISION UNIT 1

DETENTION POND PLAN

DATE
05/12/2025

PROJECT NO.
04037.003

DRAWN BY
CG/JG/LJ/TCD

CHECKED BY
XV/AL

REVISIONS

DATE	1	2	3	4	5	6	7	8	9

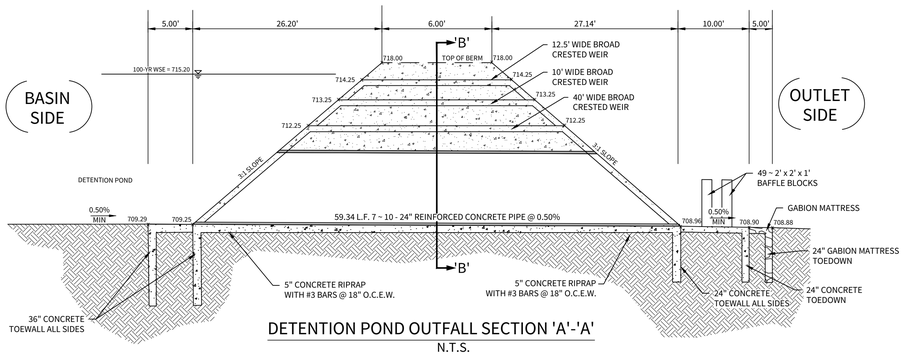
STATE OF TEXAS
JAVIER CASTELLO
122170
LICENSED
PROFESSIONAL ENGINEER
5/12/2025

CUDE ENGINEERS
TBPE No. 455
TBPLS No. 10048500

C57

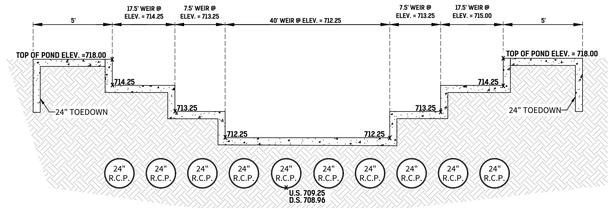
© 2025 M.W. CUDE ENGINEERS LLC | THIS DOCUMENT, ANY PORTION THEREOF, AND ANY ASSOCIATED COPYRIGHTS SHALL REMAIN THE PROPERTY OF M.W. CUDE ENGINEERS LLC. THIS DOCUMENT MAY NOT BE REPRODUCED, USED, OR DISTRIBUTED IN ANY FORM OR BY ANY MEANS TO ANYONE FOR ANY OTHER ENDEAVOR WITHOUT THE PRIOR WRITTEN CONSENT OF, AND ADAPTATION BY, M.W. CUDE ENGINEERS LLC. THIS DOCUMENT IS NOT INTENDED OR REPRESENTED TO BE SUITABLE FOR USE OTHER THAN AS ORIGINALLY INTENDED BY M.W. CUDE ENGINEERS LLC. ANY UNAUTHORIZED REUSE OF THIS DOCUMENT SHALL BE AT THE USERS SOLE RISK, WITHOUT ANY LIABILITY TO M.W. CUDE ENGINEERS LLC, AND THE USER AGREES TO INDEMNIFY M.W. CUDE ENGINEERS LLC AND ITS CONSULTANTS AGAINST ALL CLAIMS, DAMAGES, LOSSES AND EXPENSES ARISING OUT OF OR RESULTING THEREFROM. ANY UNAUTHORIZED REPRODUCTION OR USE OF THIS DOCUMENT WILL BE ATTEMPTED AGAINST TO THE FULLEST EXTENT PERMITTED BY LAW.

REPRODUCTION OF THE ORIGINAL SIGNED AND SEALED PLAN AND/OR ELECTRONIC MEDIA MAY HAVE BEEN INADVERTENTLY ALTERED. CONTRACTOR IS RESPONSIBLE FOR VERIFYING THE SCALE OF THE DOCUMENT AND CONTACTING CUDE ENGINEERS TO VERIFY DISCREPANCIES PRIOR TO CONSTRUCTION.



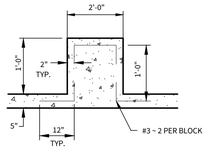
DETENTION POND OUTFALL SECTION 'A'-'A'

N.T.S.



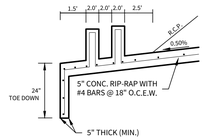
SECTION B-B

N.T.S.



BAFFLE BLOCK REINFORCEMENT DETAIL

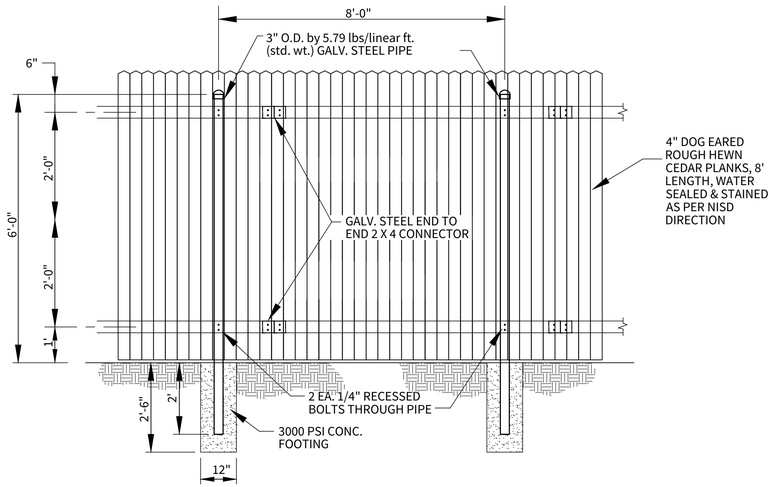
(N.T.S.)



BAFFLE BLOCK DETAIL

(N.T.S.)

POND Downstream Impact Summary			
Comparison at Marion Road			
2 YR Storm Event	**Pre-Development**	**Post-Development**	**Reduction**
Peak Discharge (cfs)	463.53	459.30	4.23
Water Surface Elevation (ft)	711.04	711.03	0.01
10 YR Storm Event	**Pre-Development**	**Post-Development**	**Reduction**
Peak Discharge (cfs)	867.54	859.40	8.14
Water Surface Elevation (ft)	711.49	711.48	0.01
25 YR Storm Event	**Pre-Development**	**Post-Development**	**Reduction**
Peak Discharge (cfs)	1133.91	1133.40	0.51
Water Surface Elevation (ft)	711.73	711.73	0.00
100 YR Storm Event	**Pre-Development**	**Post-Development**	**Reduction**
Peak Discharge (cfs)	1555.19	1548.90	6.29
Water Surface Elevation (ft)	712.06	712.06	0.00



WOODEN PRIVACY FENCE DETAIL

N.T.S.

NOTE: THE OWNER SHALL SPECIFY THE USE OF EITHER A CHAINLINK FENCE OR A WOODEN PRIVACY FENCE. THE CONTRACTOR SHALL COORDINATE WITH THE OWNER PRIOR TO INSTALLATION AND CONSTRUCTION.

© 2025 M.W. CUDE ENGINEERS LLC - THIS DOCUMENT, ANY PORTION THEREOF, AND ANY ASSOCIATED COPYRIGHTS SHALL REMAIN THE PROPERTY OF M.W. CUDE ENGINEERS LLC. THIS DOCUMENT MAY NOT BE REPRODUCED, USED, OR DISTRIBUTED IN ANY FORM OR BY ANY MEANS TO ANYONE FOR ANY OTHER ENDEAVOR WITHOUT THE PRIOR WRITTEN CONSENT OF, AND ADAPTATION BY, M.W. CUDE ENGINEERS LLC. THIS DOCUMENT IS NOT INTENDED OR REPRESENTED TO BE SUITABLE FOR USE OTHER THAN AS ORIGINALLY INTENDED BY M.W. CUDE ENGINEERS LLC. ANY UNAUTHORIZED USE, DISCLOSURE, MODIFICATION, OR DISTRIBUTION OF THIS DOCUMENT, OR PORTION THEREOF, IS AT THE RECIPIENT'S SOLE RISK AND WITHOUT ANY LIABILITY TO M.W. CUDE ENGINEERS LLC. RECIPIENT AGREES TO THE FULLEST EXTENT PERMITTED BY LAW, AND ALL USERS TO THE FULLEST EXTENT PERMITTED BY LAW, AND ALL USERS TO WHOM THIS DOCUMENT IS TRANSMITTED SHALL BE STRICTLY LIABLE TO M.W. CUDE ENGINEERS LLC FOR ANY UNAUTHORIZED REPRODUCTION, USE OR DISTRIBUTION OF THIS DOCUMENT.

CUDEENGINEERS.COM

EST. 1980 CUDE ENGINEERS

4122 Pond Hill Road, Suite 101
San Antonio, Texas 78231
P:(210) 681.2951 F: (210) 523.7112

LANTANA SUBDIVISION UNIT 1

DETENTION POND PLAN DETAILS

DATE
05/12/2025

PROJECT NO.
04037.003

DRAWN BY
CG/JG/LJ/TCD

CHECKED BY
XV/AL

REVISIONS

DATE	
A	1.
	2.
	3.
	4.
	5.
	6.
	7.
	8.
	9.

STATE OF TEXAS
JAVIER CASTELLO
122170
LICENSED PROFESSIONAL ENGINEER
5/12/2025

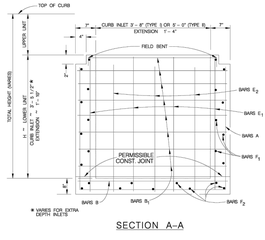
CUDE ENGINEERS
TBPE No. 455
TBPLS No. 10048500

C58

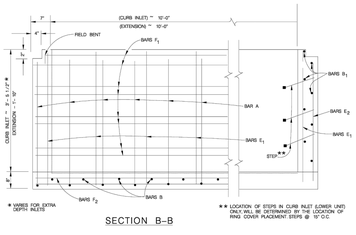
CUDEENGINEERS.COM

P:\04037.003\2-PROJECT Plans\C58 DETENTION POND PLAN DETAILS.dwg, 2025/05/12 1:53pm, fabianv

REPRODUCTION OF THE ORIGINAL SIGNED AND SEALED PLAN AND/OR ELECTRONIC MEDIA MAY HAVE BEEN INADVERTENTLY ALTERED. CONTRACTOR IS RESPONSIBLE FOR VERIFYING THE SCALE OF THE DOCUMENT AND CONTACTING CUDE ENGINEERS TO VERIFY DISCREPANCIES PRIOR TO CONSTRUCTION.



SECTION A–A



SECTION B–B

★ VARIES FOR EXTRA DEPTH INLETS

★★ LOCATION OF STEPS IN CURB INLET (LOWER UNIT) ONLY WILL BE DETERMINED BY THE LOCATION OF RING COVER PLACEMENT. STEPS @ 15" O.C.

REINFORCING STEEL

LOWER UNIT 10' X 3' – 8" (TYPE I)

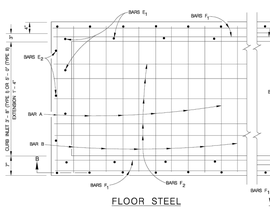
BAR	NO.	SIZE	SPAC.	LENGTH
A	12	#4	12"	VARIES
B	11	#4	12"	4'-6"
B_1	VARIES	#4	12"	4'-6"
E_1	20	#4	18"±	VARIES
E_2	6	#4	18"±	VARIES
F_1	VARIES	#4	12"±	10'-10"
F_2	9	#4	----	10'-10"

LOWER UNIT 10' X 5' – 0" (TYPE II)

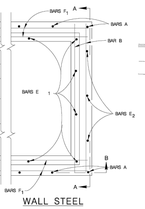
BAR	NO.	SIZE	SPAC.	LENGTH
A	12	#4	12"	VARIES
B	11	#4	12"	5'-10"
B_1	VARIES	#4	12"	5'-10"
E_1	22	#4	18"±	VARIES
E_2	8	#4	18"±	VARIES
F_1	VARIES	#4	12"±	10'-10"
F_2	11	#4	----	10'-10"

GENERAL NOTES

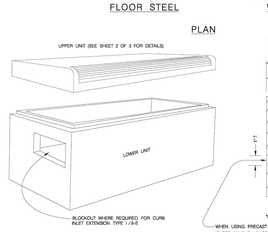
1. 5' INLETS AND 5' EXTENSIONS MUST BE IN ACCORDANCE WITH THE LATEST TXDOT STANDARD INLET TYPE "C" AND EXTENSION TYPE E (L-C).
2. TYPE C-8 INLET TO BE USED ONLY WHEN STORM DRAIN PIPE IS IN-LINE WITH CURB INLET AND APPROVED BY THE ENGINEER.
3. QUANTITIES SHOWN ARE FOR CONTRACTORS INFORMATION ONLY.
4. CONCRETE FOR STRUCTURES SHALL BE CLASS "A", 3000 PSI IN 28 DAYS.
5. ALL DIMENSIONS RELATING TO REINFORCING STEEL ARE TO CENTER OF BARS.
6. ALL REINFORCING STEEL SHALL HAVE A MINIMUM COVER OF 1 1/2".
7. ALL REINFORCING STEEL SHALL CONFORM TO A.S.T.M. A-615, GRADE 60 REQUIREMENTS.
8. ALL EXPOSED CORNERS SHALL BE CHAMFERED 3/4".
9. DEPRESSION SLAB SHALL RECEIVE A WOOD FLOAT FINISH.
10. FACE OF INLET TO CONFORM TO FACE OF CURB LINE.
11. ALL BARS INTERCEPTING MANHOLE RING & COVER SHALL BE CUT OR BENT.
12. PAYMENT FOR ALL EXCAVATION, BACK-FILLING, CONCRETE, REINFORCING STEEL, RING AND COVER, CURB ARMOR AND STEPS SHALL BE INCLUDED IN THE UNIT COST OF ITEM 403 "STORM SEWER JUNCTION BOXES AND INLETS".
13. CAST IRON MANHOLE RING AND COVER TO BE PLACED NEXT TO OUTLET PIPE, EXCEPT FOR VERTICAL OUTLET PIPE IN WHICH CASE MANHOLE RING AND COVER WILL BE OFFSET.
14. GALVANIZED BOLTS, NUTS, WASHERS, PLATES AND GASKETS ARE SUBSIDIARY TO INLETS.
15. THE CONTRACTOR SHALL PROVIDE AN ADEQUATE MEANS TO LIFT AND PLACE THE INLETS, WHEN USING PRECAST UNITS.
16. ALL BARS AT PIPE BLOCKOUT LOCATIONS SHALL BE CUT OR BENT.
17. ALL LOWER UNITS SHALL RECEIVE INVERT MORTAR SHAPING.
18. PIPE BLOCKOUTS IN INLET WALLS SHOULD NOT EXCEED 9" BEYOND THE OUTER SHELL OF THE PIPE, TAKING INTO ACCOUNT THE SKEW OF THE PIPE AS NECESSARY. CONSTRUCTION JOINT MAY BE RAISED A MAXIMUM OF 6".



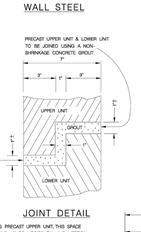
FLOOR STEEL



WALL STEEL

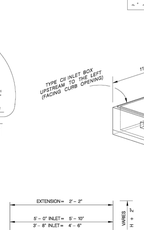


PLAN



JOINT DETAIL

WHEN USING PRECAST UPPER UNIT, THIS SPACE IS FOR MAKING MINOR HORIZONTAL AND VERTICAL ADJUSTMENTS TO ACCOMODATE A FIT BETWEEN THE UPPER AND LOWER UNIT THAT ALLOWS FOR A MATCH LINE AND GRADE BETWEEN THE ROADWAY CURB AND THE UPPER UNIT OF THE INLET.



PHASE CONSTRUCTION

NOTES FOR PHASE CONSTRUCTION (WHEN DIRECTED BY THE ENGINEER):

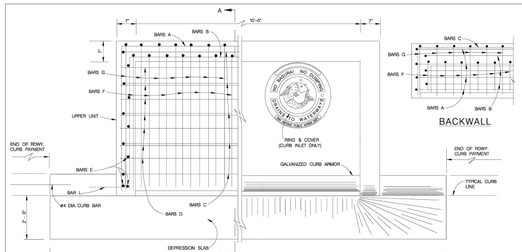
1. THE CURB INLET AND EXTENSION SHALL BE CONSTRUCTED TO A DEPTH "H4" BELOW THE INLET AND EXTENSION GUTTER LINE ELEVATION.
2. CAP THE CURB INLET AND EXTENSION WITH A STEEL PLATE OF THICKNESS SET BY THE ENGINEER AND CONSTRUCT THE ROADWAY OVER THE PLATE.
3. AFTER THE ROADWAY IS COMPLETED, BUT PRIOR TO THE FINAL HMAC OVERLAY, SAW CUT THE PAVEMENT, REMOVE THE PLATE AND COMPLETE THE UPPER PORTION OF THE CURB INLET AND / OR EXTENSION.

BARS A
(LOWER UNIT)

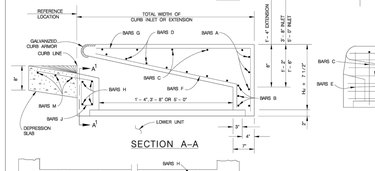
CONCRETE INLET BOX CONFIGURATIONS (LOWER UNITS)

TYPE "C" INLET (TYPE I & II) & INLET EXTENSION STANDARDS

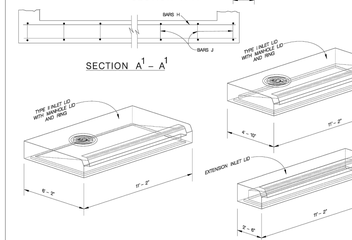
SHEET 1 OF 3



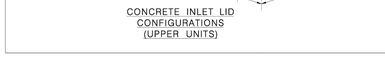
PLAN



SECTION A–A

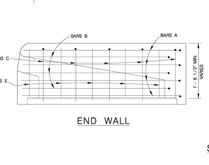


SECTION $A^1 - A^1$

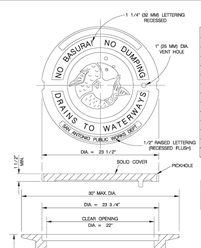


CONCRETE INLET LID CONFIGURATIONS (UPPER UNITS)

BACKWALL



END WALL



MANHOLE LID & RING DETAIL (ITEM 409)

NOTES FOR MANHOLE LID AND RING

1. FOR LID DESIGN OUTSIDE OF CITY OF SAN ANTONIO, DELETE "SAN ANTONIO PUBLIC WORKS DEPT."
2. CASTING NUMBER AND MANUFACTURER'S I.D. ON LID AND RING.
3. LOAD BEARING CAPABILITY OF HS-20 MINIMUM.
4. THE LOAD BEARING SURFACES SHALL BE MACHINE GROUND.
5. THE COMBINED WEIGHT OF THE MANHOLE RING AND COVER MUST BE AT LEAST 350 LBS.

SEE SHEET 1 OF 3 FOR GENERAL NOTES.

REINFORCING STEEL (FOR Hu = 11")

UPPER UNIT 10' X 3'-8" (TYPE I)

BAR	NO.	SIZE	SPAC.	LENGTH	WEIGHT
A	4	#4	----	18'-10"	53
B	3	#4	----	18'-10"	38
C	5	#4	11"	13'-2"	44
D	7	#4	6"	10'-10"	51
E	12	#4	11"	1'-2"	9
F	21	#6	6"	4'-8"	147
G	22	#5	6"	5'-8"	187
H	4	#4	----	10'-10"	29
J	12	#4	12"	3'-8"	28
L	4	#4	----	2'-0"	5
M	3	#4	----	14'-8"	29
			TOTAL WEIGHT		620 LBS.

UPPER UNIT 10' X 5' (TYPE II)

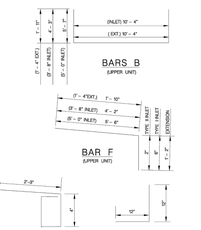
BAR	NO.	SIZE	SPAC.	LENGTH	WEIGHT
A	4	#4	----	23'-6"	60
B	3	#4	----	23'-6"	43
C	7	#4	11"	13'-2"	62
D	11	#4	6"	10'-10"	80
E	16	#4	11"	1'-2"	13
F	25	#6	6"	5'-8"	179
G	22	#5	6"	7'-0"	231
H	4	#4	----	10'-10"	29
J	12	#4	12"	3'-8"	28
L	4	#4	----	2'-0"	5
M	3	#4	----	14'-8"	29
			TOTAL WEIGHT		759 LBS.

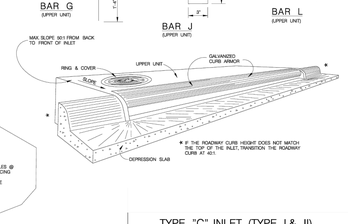
CLASS "A" CONCRETE QUANTITIES (FOR Hu = 11")

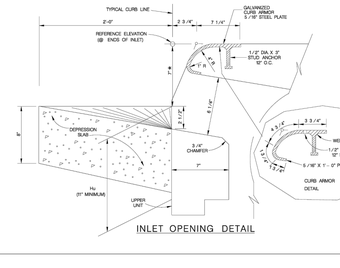
DEPRESSION SLAB	C.Y.
10' INLET	0.7
10' EXTENSION	0.7

UPPER UNIT (ONLY)	C.Y.
10' X 3'-8" CURB INLET	1.9
10' X 5'-0" CURB INLET	2.7
10' EXTENSION	1.0





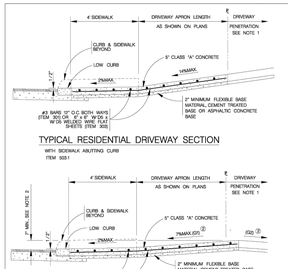




INLET OPENING DETAIL

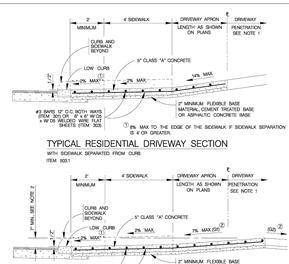
TYPE "C" INLET (TYPE I & II) & INLET EXTENSION STANDARDS

SHEET 2 OF 3



TYPICAL RESIDENTIAL DRIVEWAY SECTION

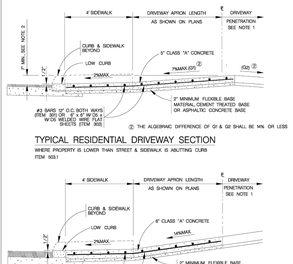
WITH SIDEWALK ABUTTING CURB
ITEM 503.1



① 8% MAX. TO THE EDGE OF THE SIDEWALK IF SIDEWALK SEPARATION IS 4' OR GREATER.

TYPICAL RESIDENTIAL DRIVEWAY SECTION

WITH SIDEWALK SEPARATED FROM CURB
ITEM 503.1

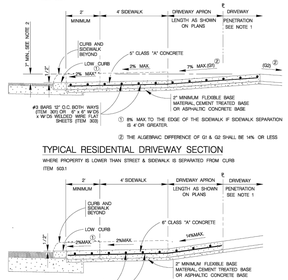


① 8% MAX TO THE EDGE OF THE SIDEWALK IF SIDEWALK SEPARATION IS 4' OR GREATER.

② THE ALGEBRAIC DIFFERENCE OF G1 & G2 SHALL BE 14% OR LESS

TYPICAL RESIDENTIAL DRIVEWAY SECTION

WHERE PROPERTY IS LOWER THAN STREET & SIDEWALK IS ABUTTING CURB
ITEM 503.1

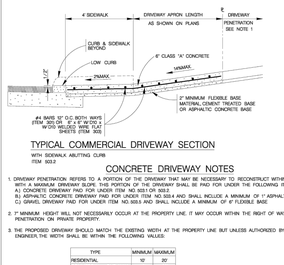


① 8% MAX TO THE EDGE OF THE SIDEWALK IF SIDEWALK SEPARATION IS 4' OR GREATER.

② THE ALGEBRAIC DIFFERENCE OF G1 & G2 SHALL BE 14% OR LESS

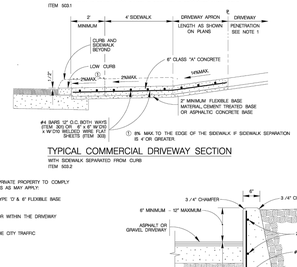
TYPICAL RESIDENTIAL DRIVEWAY SECTION

WHERE PROPERTY IS LOWER THAN STREET & SIDEWALK IS SEPARATED FROM CURB
ITEM 503.1



TYPICAL COMMERCIAL DRIVEWAY SECTION

WITH SIDEWALK ABUTTING CURB
ITEM 503.2



① 8% MAX TO THE EDGE OF THE SIDEWALK IF SIDEWALK SEPARATION IS 4' OR GREATER.

TYPICAL COMMERCIAL DRIVEWAY SECTION

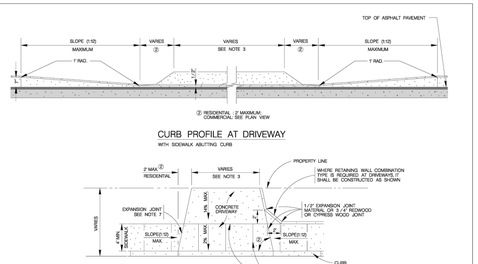
WITH SIDEWALK SEPARATED FROM CURB
ITEM 503.2

CONCRETE DRIVEWAY NOTES

1. DRIVEWAY PENETRATION REFERS TO A PORTION OF THE DRIVEWAY THAT MAY BE NECESSARY TO RECONSTRUCT WITHIN PRIVATE PROPERTY TO COMPLY WITH A MAXIMUM DRIVEWAY SLOPE. THIS PORTION OF THE DRIVEWAY SHALL BE PAID FOR UNDER THE FOLLOWING ITEMS AS MAY APPLY.
   A.) CONCRETE DRIVEWAY PAD FOR UNDER ITEM NO. 503.1 OR 503.3
   B.) ASPHALTIC CONCRETE DRIVEWAY PAD FOR UNDER ITEM NO. 505.4 AND SHALL INCLUDE A MINIMUM OF 1" ASPHALT TYPE "D" & 6" FLEXIBLE BASE
   C.) GRAVEL DRIVEWAY PAD FOR UNDER ITEM NO. 505.5 AND SHALL INCLUDE A MINIMUM OF 6" FLEXIBLE BASE
2. 7" MINIMUM HEIGHT WILL NOT NECESSARILY OCCUR AT THE PROPERTY LINE. IT MAY OCCUR WITHIN THE RIGHT OF WAY OR WITHIN THE DRIVEWAY PENETRATION ON PRIVATE PROPERTY.
3. THE PROPOSED DRIVEWAY SHOULD MATCH THE EXISTING WIDTH AT THE PROPERTY LINE BUT UNLESS AUTHORIZED BY THE CITY TRAFFIC ENGINEER, THE WIDTH SHALL BE WITHIN THE FOLLOWING VALUES:

TYPE	MINIMUM	MAXIMUM
RESIDENTIAL	10'	20'
COMMERCIAL – ONE WAY	12'	20'
COMMERCIAL – TWO WAY	24'	30'

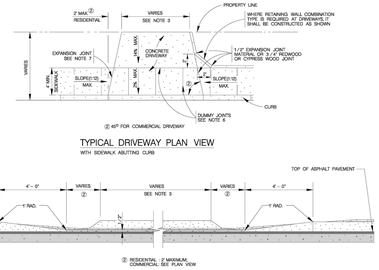
4. FOR LOCAL TYPE "A" STREETS, SIDEWALK SHALL HAVE A MINIMUM WIDTH OF 4' AND IF SEPARATED FROM THE CURB, THE SIDEWALK SHALL BE LOCATED A MINIMUM OF 2' FROM THE BACK OF CURB.
5. FOR OTHER THAN LOCAL TYPE "A" STREETS, THE SIDEWALK SHALL HAVE A MINIMUM WIDTH OF 4' AND SEPARATED A MINIMUM OF 2' FROM THE BACK OF CURB OR AS AN OPTION, THE SIDEWALK SHALL HAVE A MINIMUM WIDTH OF 6' WHEN LOCATED AT THE BACK OF CURB.
6. DUMMY JOINTS PARALLEL TO THE CURB SHALL BE PLACED WHERE THE SIDEWALK MEETS THE DRIVEWAY. DUMMY JOINTS PERPENDICULAR TO THE CURB AND WITHIN THE BOUNDARIES OF THE PARALLEL DUMMY JOINTS, SHALL BE PLACED AT INTERVALS EQUAL TO THE WIDTH OF THE SIDEWALK.
7. A MINIMUM OF TWO ROUND AND SMOOTH DOWEL BARS 3/4" IN DIAMETER AND 18" IN LENGTH SHALL BE SPACED 18" APART AT EACH EXPANSION JOINT.
8. SIDEWALK RAMP LENGTHS SHALL BE OF SUFFICIENT LENGTH TO MAINTAIN 8.33% (1:12) MAXIMUM SLOPE. WHERE SIDEWALKS CROSS DRIVEWAYS, SIDEWALK CROSS SLOPE SHALL NOT EXCEED 2%.
9. SIDEWALK RAMP SURFACE SHALL BE BRUSH FINISHED.



② RESIDENTIAL 2' MAXIMUM, COMMERCIAL SEE PLAN VIEW

CURB PROFILE AT DRIVEWAY

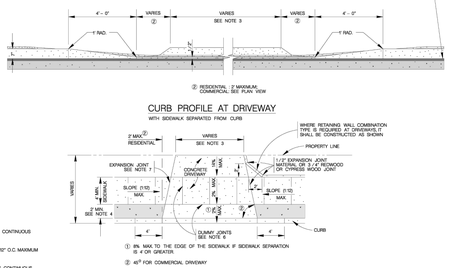
WITH SIDEWALK ABUTTING CURB



② 45° FOR COMMERCIAL DRIVEWAY

TYPICAL DRIVEWAY PLAN VIEW

WITH SIDEWALK ABUTTING CURB



② RESIDENTIAL 2' MAXIMUM, COMMERCIAL SEE PLAN VIEW

CURB PROFILE AT DRIVEWAY

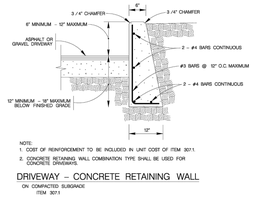
WITH SIDEWALK SEPARATED FROM CURB

① 8% MAX TO THE EDGE OF THE SIDEWALK IF SIDEWALK SEPARATION IS 4' OR GREATER.

② 45° FOR COMMERCIAL DRIVEWAY

TYPICAL DRIVEWAY PLAN VIEW

WITH SIDEWALK SEPARATED FROM CURB

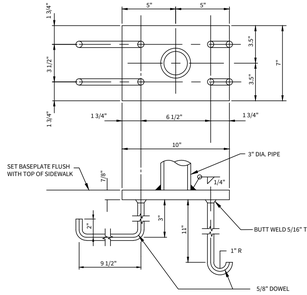


NOTE:
1. COST OF REINFORCEMENT TO BE INCLUDED IN UNIT COST OF ITEM 307.1.
2. CONCRETE RETAINING WALL COMBINATION TYPE SHALL BE USED FOR CONCRETE DRIVEWAYS.

DRIVEWAY – CONCRETE RETAINING WALL

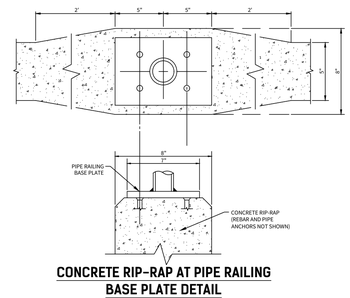
ON COMPACTED SUBGRADE
ITEM 307.1

CONCRETE DRIVEWAY STANDARDS



PIPE ANCHORAGE DETAILS

N.T.S.

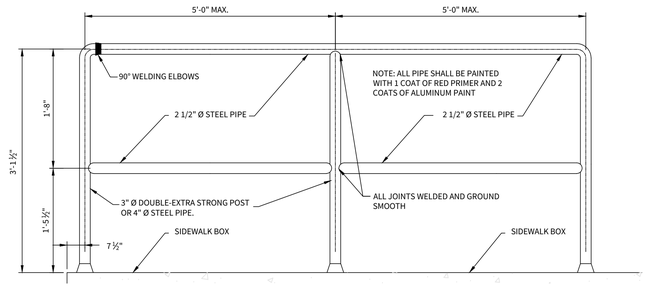


CONCRETE RIP-RAP AT PIPE RAILING BASE PLATE DETAIL

NOTES:

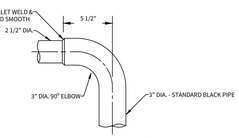
1) CONTRACTOR TO FLARE CONCRETE RIP-RAP TO 8" AT PROPOSED PIPE RAILING BASE PLATE LOCATIONS.

N.T.S.



NOTE: ALL CONSTRUCTION OF HANDRAIL SHALL FOLLOW THE CITY OF MARION STANDARD SPECIFICATIONS FOR PUBLIC WORKS CONSTRUCTION

PIPE RAILING DETAIL



DETAIL OF 90° WELDING ELBOWS

* A NEAT END SECTION, SATISFACTORY TO THE ENGINEER, FROM SUBMITTED SHOP DRAWINGS, MAY BE USED IN LIEU OF THE 90° WELDING ELBOW SHOWN.

SCALE: 1" = 8"

© 2025 M.W. CUDE ENGINEERS LLC. THIS DOCUMENT, ANY PORTION THEREOF, AND ANY ASSOCIATED COPYRIGHTS SHALL REMAIN THE PROPERTY OF M.W. CUDE ENGINEERS, LLC. THIS DOCUMENT MAY NOT BE REPRODUCED, USED, OR DISTRIBUTED IN ANY FORM OR BY ANY MEANS TO ANYONE FOR ANY OTHER ENDEAVOR WITHOUT THE PRIOR WRITTEN CONSENT OF, AND ADAPTATION BY, M.W. CUDE ENGINEERS, LLC. THIS DOCUMENT IS NOT INTENDED OR REPRESENTED TO BE SUITABLE FOR USE OTHER THAN AS ORIGINALLY INTENDED BY M.W. CUDE ENGINEERS, LLC. ANY REUSE OF THIS DOCUMENT WITHOUT WRITTEN VERIFICATION OR ADAPTATION BY M.W. CUDE ENGINEERS, LLC. FOR THE SPECIFIC PURPOSE INTENDED WILL BE AT THE INDIVIDUAL'S OR ENTITY'S SOLE RISK AND WITHOUT ANY LIABILITY TO M.W. CUDE ENGINEERS, LLC. AND THE INDIVIDUAL OR ENTITY RELEASES M.W. CUDE ENGINEERS, LLC. AND ITS OFFICERS AND EMPLOYEES FROM ALL CLAIMS AND ASSUMES ALL POTENTIAL LIABILITY ARISING FROM ANY SUCH UNAUTHORIZED REUSE OR MODIFICATION.

CUDEENGINEERS.COM

CUDE ENGINEERS

4122 Pond Hill Road, Suite 101
San Antonio, Texas 78231
P:(210) 681.2951 F: (210) 523.7112

LANTANA SUBDIVISION UNIT 1

CURB INLET DETAILS

REVISIONS

DATE	A	1	2	3	4	5	6	7	8	9

DATE
05/12/2025

PROJECT NO.
04037.003

DRAWN BY
CG/JG/LJ/TCD

CHECKED BY
XV/AL

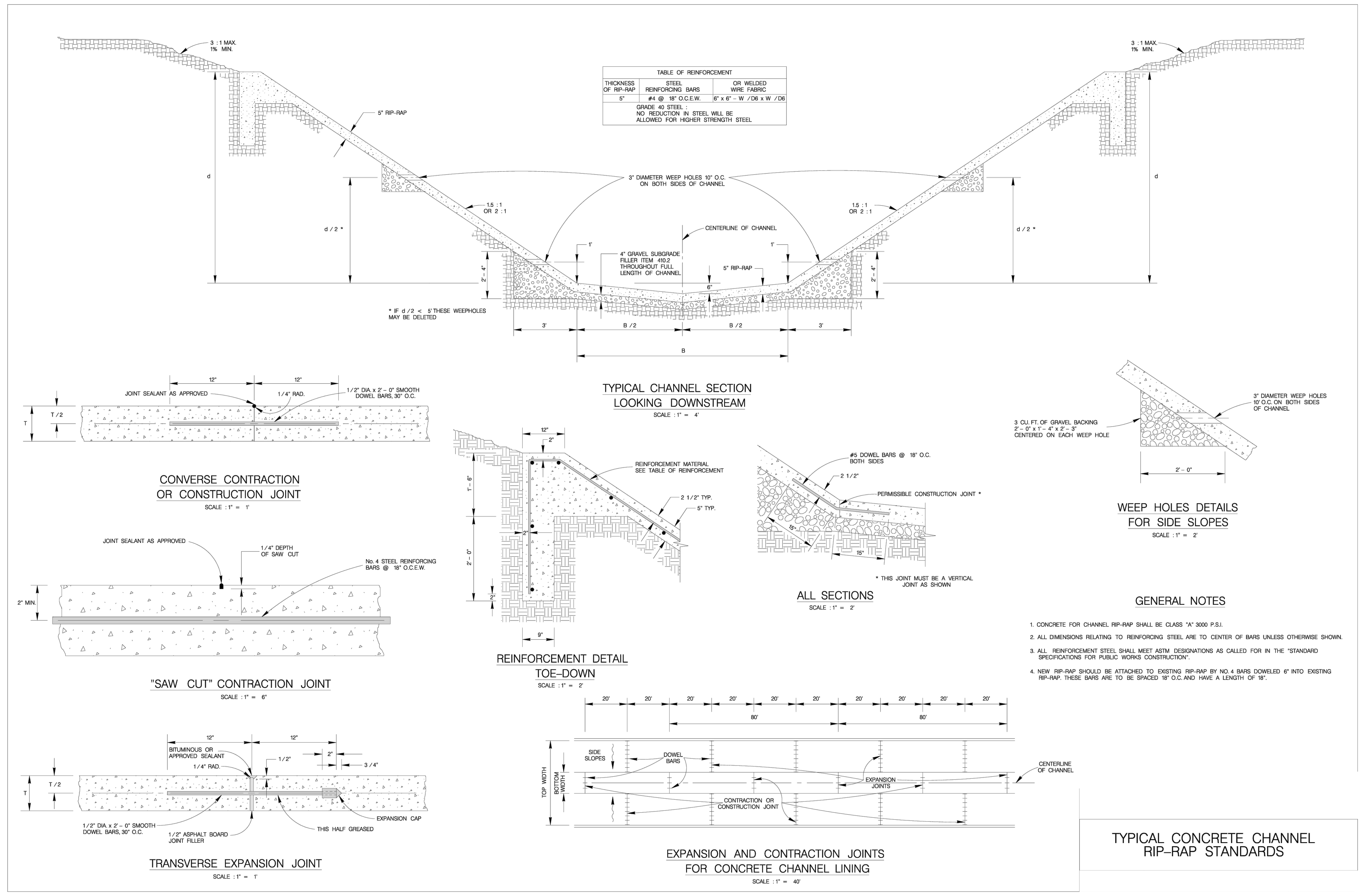
STATE OF TEXAS
JAVIER CASTELLO
122170
LICENSED
PROFESSIONAL ENGINEER
05/12/2025

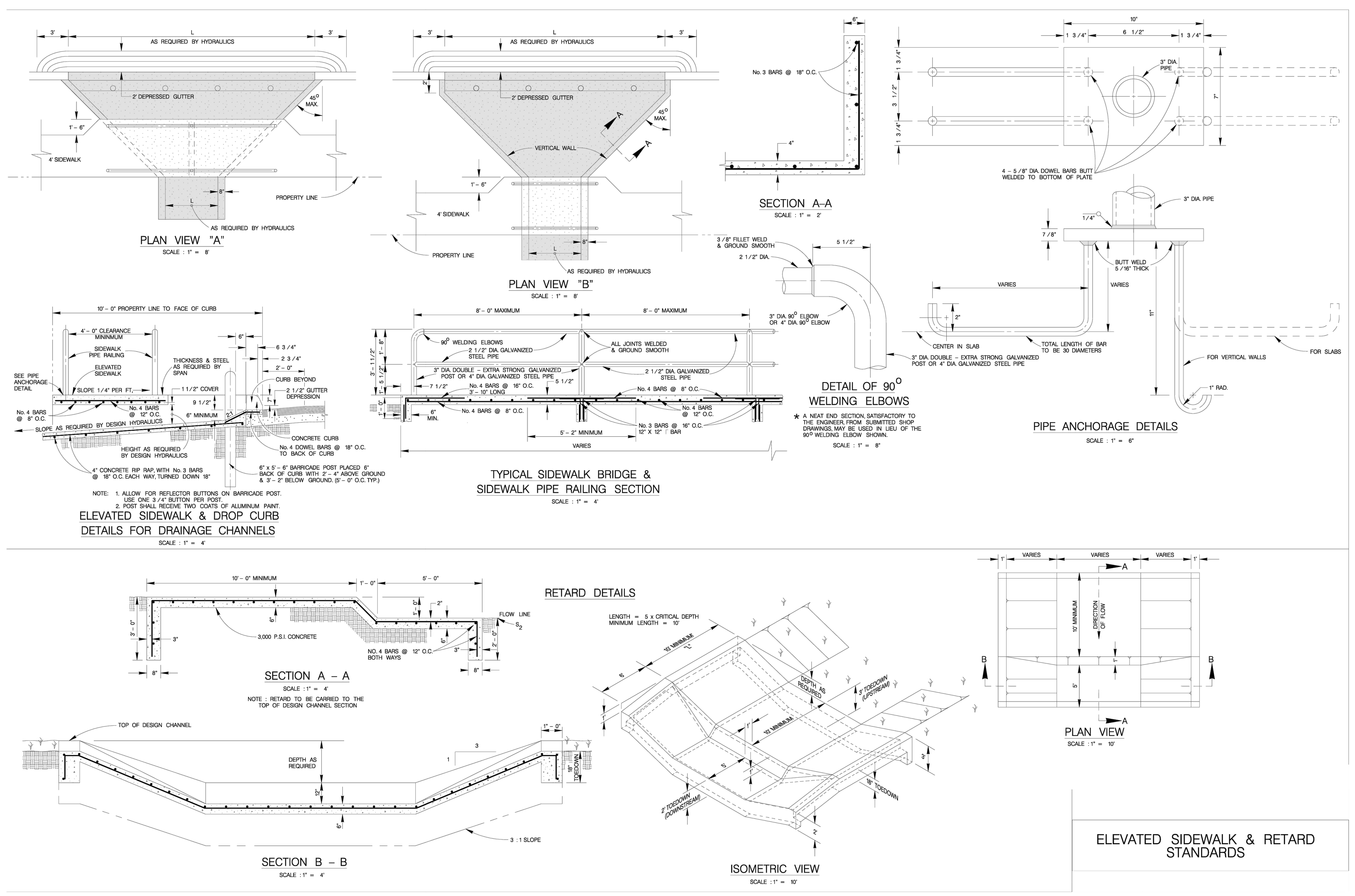
CUDE ENGINEERS
TBPE No. 455
TBPLS No. 10048500

C59

CUDEENGINEERS.COM

REPRODUCTION OF THE ORIGINAL SIGNED AND SEALED PLAN AND/OR ELECTRONIC MEDIA MAY HAVE BEEN INADVERTENTLY ALTERED. CONTRACTOR IS RESPONSIBLE FOR VERIFYING THE SCALE OF THE DOCUMENT AND CONTACTING CUDE ENGINEERS TO VERIFY DISCREPANCIES PRIOR TO CONSTRUCTION.





CUDEENGINEERS.COM
4122 Pond Hill Road, Suite 101
San Antonio, Texas 78231
P:(210) 681.2951 F: (210) 523.7112

LANTANA SUBDIVISION UNIT 1

DRAINAGE DETAILS

DATE	05/12/2025
PROJECT NO.	04037.003
DRAWN BY	CG/JG/LJ/TCD
CHECKED BY	XV/AL

REVISIONS | DATE

1. 2. 3. 4. 5. 6. 7. 8. 9.

STATE OF TEXAS
JAVIER CASTELLO
122170
LICENSED
PROFESSIONAL ENGINEER
5/12/2025

CUDE ENGINEERS
TBPE No. 455
TBPLS No. 10048500

C60

CUDEENGINEERS.COM

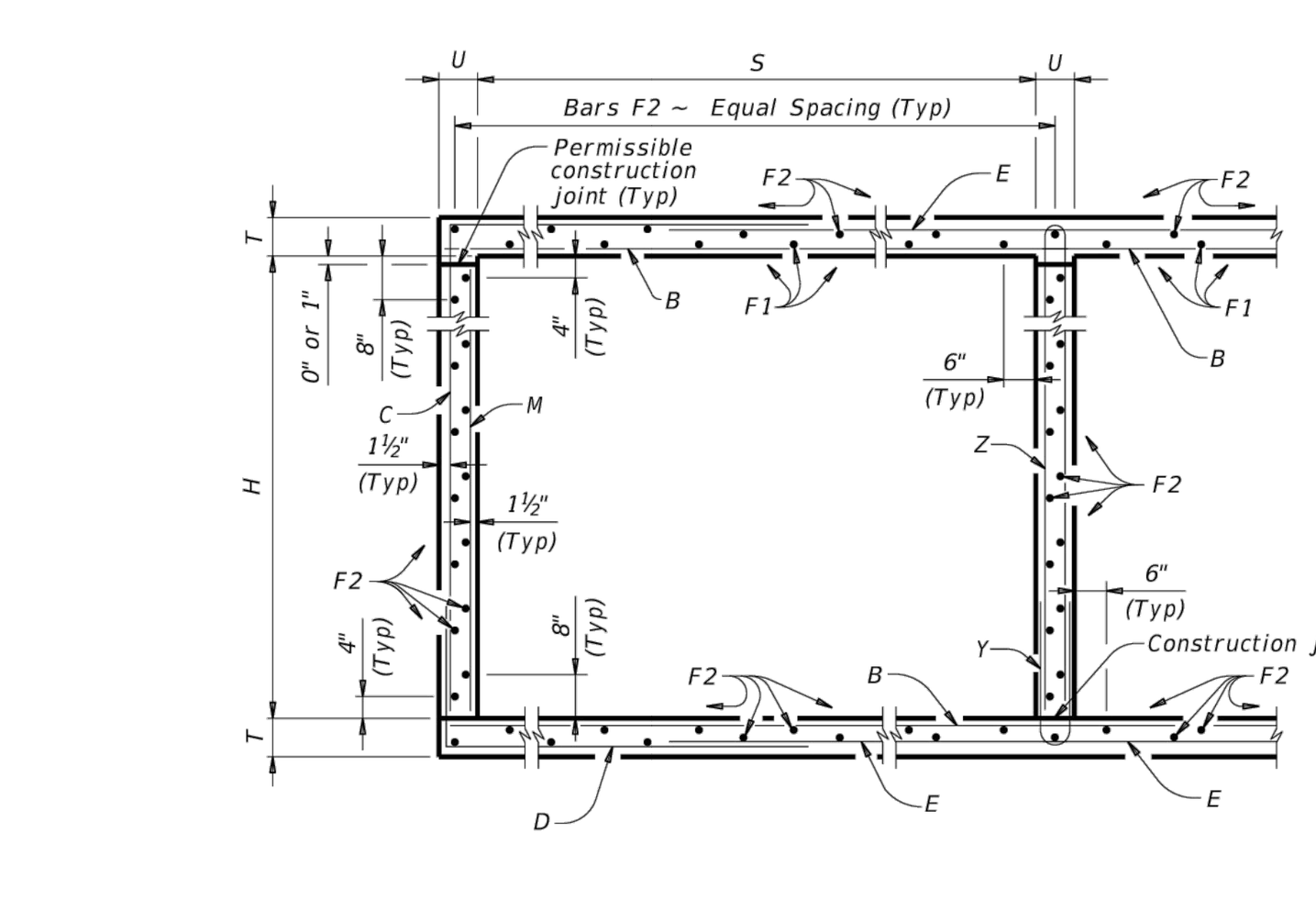
© 2025 M.W. CUDE ENGINEERS LLC - THIS DOCUMENT, ANY PORTION THEREOF, AND ANY ASSOCIATED COPYRIGHTS SHALL REMAIN THE PROPERTY OF M.W. CUDE ENGINEERS LLC. THIS DOCUMENT MAY NOT BE REPRODUCED, USED, OR DISTRIBUTED IN ANY FORM OR BY ANY MEANS TO ANYONE FOR ANY OTHER ENDEAVOR WITHOUT THE PRIOR WRITTEN CONSENT OF, AND ADAPTATION BY, M.W. CUDE ENGINEERS LLC. THIS DOCUMENT IS NOT INTENDED OR REPRESENTED TO BE SUITABLE FOR USE OTHER THAN AS ORIGINALLY INTENDED BY M.W. CUDE ENGINEERS LLC AND ANY UNAUTHORIZED REPRODUCTION, USE OR DISTRIBUTION OF SAID DOCUMENTS WILL BE AT THE INFRINGING PARTY'S SOLE RISK, WITHOUT ANY LIABILITY TO M.W. CUDE ENGINEERS LLC, AND WILL BE USED AGAINST ANY AND ALL PARTIES TO THE FULLEST EXTENT PERMITTED BY LAW.

REPRODUCTION OF THE ORIGINAL SIGNED AND SEALED PLAN AND/OR ELECTRONIC MEDIA MAY HAVE BEEN INADVERTENTLY ALTERED. CONTRACTOR IS RESPONSIBLE FOR VERIFYING THE SCALE OF THE DOCUMENT AND CONTACTING CUDE ENGINEERS TO VERIFY DISCREPANCIES PRIOR TO CONSTRUCTION.

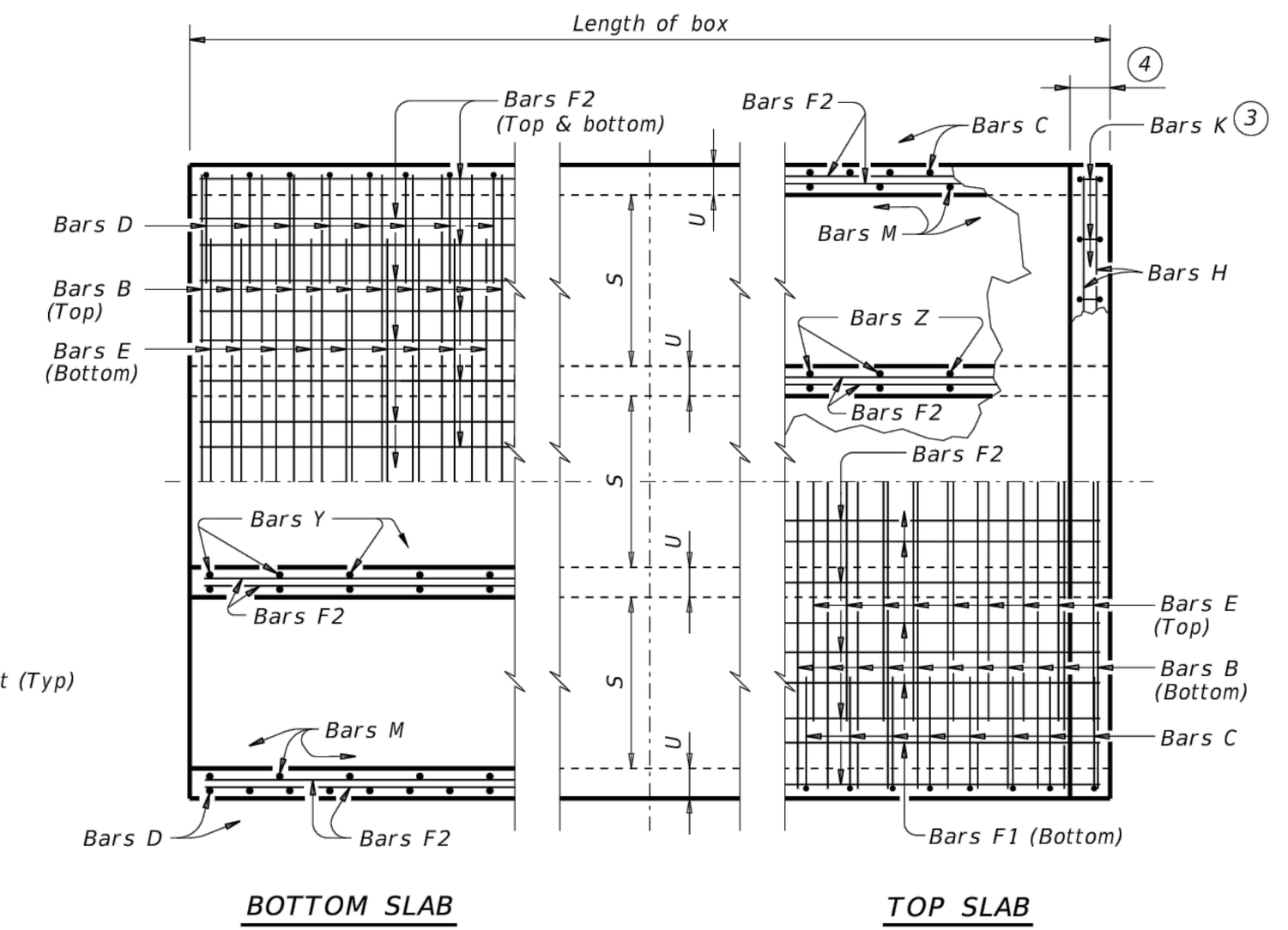
P:\04037\003\2-DWG\4-Plans\C60 DRAINAGE DETAILS.dwg 2025/05/12 1:52pm tduano

© 2025 M.W. CUDE ENGINEERS LLC. THIS DOCUMENT, ANY PORTION THEREOF, AND ANY ASSOCIATED COPYRIGHTS SHALL REMAIN THE PROPERTY OF M.W. CUDE ENGINEERS LLC. THIS DOCUMENT MAY NOT BE REPRODUCED, USED, OR DISTRIBUTED IN ANY FORM OR BY ANY MEANS TO ANYONE FOR ANY OTHER ENDEAVOR WITHOUT THE PRIOR WRITTEN CONSENT OF, AND ADAPTATION BY, M.W. CUDE ENGINEERS LLC. THIS DOCUMENT IS NOT INTENDED OR REPRESENTED TO BE SUITABLE FOR USE OTHER THAN AS ORIGINALLY INTENDED BY M.W. CUDE ENGINEERS LLC AND ANY UNAUTHORIZED REPRODUCTION, USE OR DISTRIBUTION OF SAID DOCUMENTS WILL BE AT THE INFRINGING PARTY'S SOLE RISK, WITHOUT ANY LIABILITY TO M.W. CUDE ENGINEERS LLC, AND WILL BE USED AGAINST ANY AND ALL PARTIES TO THE FULLEST EXTENT PERMITTED BY LAW.

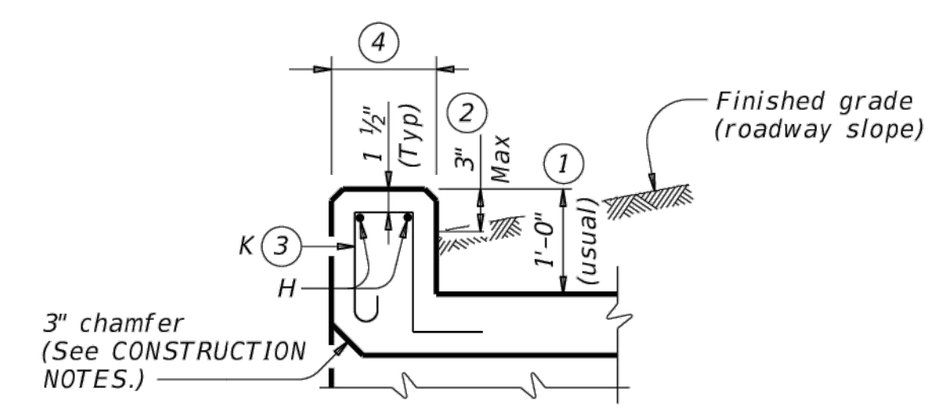
DISCLAIMER:
The use of this standard is governed by the "Texas Engineering Practice Act". No warranty of any kind is made by TxDOT for any purpose whatsoever. TxDOT assumes no responsibility for the conversion of this standard to other formats or for incorrect results or damages resulting from its use.



TYPICAL SECTION

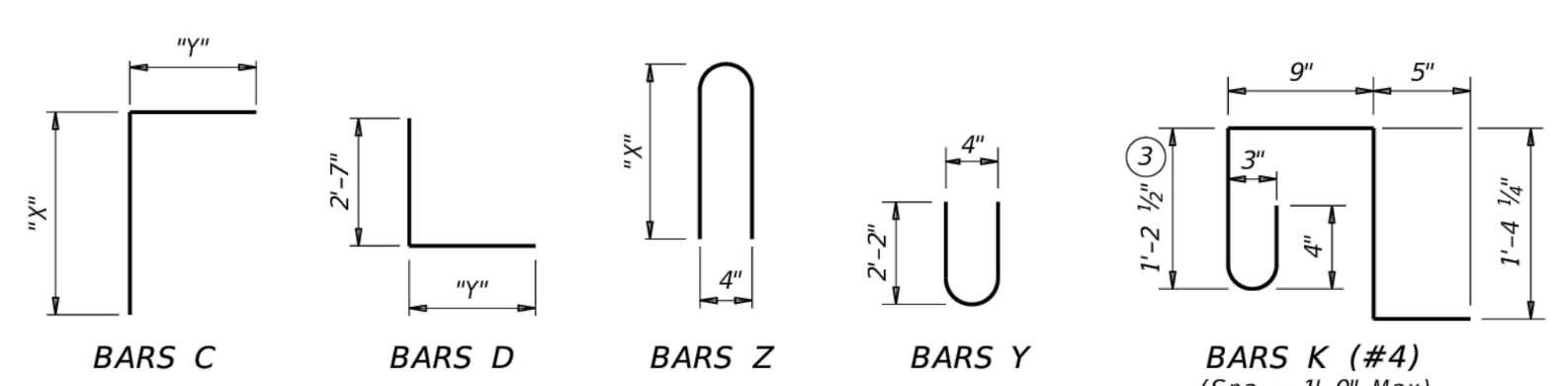


PART PLANS



SECTION THRU CURB

TABLE OF BAR DIMENSIONS		
H	"X"	"Y"
2'-0"	2'-6 ½"	3'-8 ½"
3'-0"	3'-6 ½"	3'-8 ½"
4'-0"	4'-6 ½"	3'-8 ½"
5'-0"	5'-6 ½"	3'-8 ½"



(1) 0" Min to 5'-0" Max. Estimated curb heights are shown elsewhere in the plans. For structures with pedestrian rail or curbs taller than 1'-0", refer to the Extended Curb Details (ECD) standard sheet. For structures with T631 or T631LS bridge rail, refer to the Mounting Details for T631 & T631LS Rails (T631-CM) standard sheet. Refer to the Rail Anchorage Curb (RAC) standard sheet for structures with bridge rail other than T631 or T631LS.

(2) For vehicle safety, the following requirements must be met:
- For structures without bridge rail, construct curbs no more than 3" above finished grade.
- For structures with bridge rail, construct curbs flush with finished grade.

Reduce curb heights, if necessary, to meet the above requirements. No changes will be made in quantities and no additional compensation will be allowed for this work.

(3) For curbs less than 1'-0" high, tilt Bars K or reduce bar height as necessary to maintain cover. For curbs less than 3" high, Bars K may be omitted.

(4) 1'-0" typical. 2'-3" when the Rail Anchorage Curb (RAC) standard sheet is referred to elsewhere in the plans.

The Contractor may replace Bars B, C, D, E, F1, F2, M, Y, and/or Z with deformed welded wire reinforcement (WWR) meeting the requirements of ASTM A1064. The area of required reinforcement may be reduced by the ratio of 60 ksi / 70 ksi. Spacing of WWR is limited to 4" Min and 18" Max. When required, provide lap splices in the WWR of the same length required for the equivalent bar size, rounded up for wire sizes between conventional bar sizes. The lap length required for WWR is never less than the lap length required for uncoated #4 bars.

Example conversion: Replacing No. 6 Gr 60 at 6" Spacing with WWR
Required WWR = (0.44 sq. in. per 0.5 ft.) x (60 ksi / 70 ksi) = 0.755 sq. in. per ft.
If D30.6 wire is used to meet the 0.755 sq. in. per ft. requirement in this example, the required spacing = (0.306 sq. in.) / (0.755 sq. in. per ft.) x (12 in. per ft.) = 4.86" Max spacing. Required lap length for the provided D30.6 wire is 2'-1" (the same minimum lap length required for uncoated #5 bars, as listed under MATERIAL NOTES).

CONSTRUCTION NOTES:
Do not use permanent forms.
Chamfer the bottom edge of the top slab 3" at the entrance.
Optionally, raise construction joints shown at the flow line by a maximum of 6". If this option is taken, Bars M may be cut off or raised, Bars C and D may be reversed, and Bars Y and Z may be reversed.

MATERIAL NOTES:
Provide Grade 60 reinforcing steel.
Provide galvanized reinforcing steel if required elsewhere in the plans.
Provide Class C concrete (f'c = 3,600 psi) for culvert barrel and curb, with the following exceptions: provide Class S concrete (f'c = 4,000 psi) for top slabs of:
- culverts with overlay,
- culverts with 1-to-2 course surface treatment, or
- culverts with the top slab as the final riding surface.

Provide bar laps, where required, as follows:
- Uncoated or galvanized ~ #4 = 1'-8" Min
- Uncoated or galvanized ~ #5 = 2'-1" Min
- Uncoated or galvanized ~ #6 = 2'-6" Min

GENERAL NOTES:
Designed according to AASHTO LRFD Bridge Design Specifications for the range of fill heights shown.
See the Multiple Box Culverts Cast-In-Place Miscellaneous Detail (MC-MD) standard sheet for details pertaining to skewed ends, angle sections, and lengthening.

Cover dimensions are clear dimensions, unless noted otherwise.
Reinforcing bar dimensions shown are out-to-out of bar.

HL93 LOADING SHEET 1 OF 2

Texas Department of Transportation — Bridge Division Standard

MULTIPLE BOX CULVERTS CAST-IN-PLACE
5'-0" SPAN
0' TO 20' FILL
MC-5-20

FILE: CD-MC520-20.dgn | DN: TBE | CK: BMP | DW: TxDOT | CK: TxDOT
©TxDOT February 2020 | CONT | SECT | JOB | HIGHWAY
REVISIONS | DIST | COUNTY | SHEET NO.

BILLS OF REINFORCING STEEL (For Box Length = 40 feet)

Number of Spans	S	H	T	U	Bars B No.	Size	Spa	Length	Wt	Bars C & D No.	Size	Spa	Bars C Length	Bars C Wt	Bars D Length	Bars D Wt	Bars E No.	Size	Spa	Length	Wt	Bars F1 ~ #4 No.	Spa	Length	Wt
2	5'-0"	2'-0"	8"	7"	108	#5	9"	11'-6"	1,295	108	#5	9"	6'-3"	704	6'-4"	713	108	#5	9"	8'-8"	976	8	18"	39'-9"	212
3	5'-0"	2'-0"	8"	7"	108	#5	9"	17'-1"	1,924	108	#5	9"	6'-3"	704	6'-4"	713	108	#5	9"	14'-3"	1,605	12	18"	39'-9"	319
4	5'-0"	2'-0"	8"	7"	108	#5	9"	22'-8"	2,553	108	#5	9"	6'-3"	704	6'-4"	713	108	#5	9"	19'-10"	2,234	16	18"	39'-9"	425
5	5'-0"	2'-0"	8"	7"	108	#5	9"	28'-3"	3,182	108	#5	9"	6'-3"	704	6'-4"	713	108	#5	9"	25'-5"	2,863	20	18"	39'-9"	531
6	5'-0"	2'-0"	8"	7"	108	#5	9"	33'-10"	3,811	108	#5	9"	6'-3"	704	6'-4"	713	108	#5	9"	31'-0"	3,492	24	18"	39'-9"	637
2	5'-0"	3'-0"	8"	7"	108	#6	9"	11'-6"	1,865	108	#5	9"	7'-3"	817	6'-4"	713	108	#5	9"	8'-8"	976	8	18"	39'-9"	212
3	5'-0"	3'-0"	8"	7"	108	#6	9"	17'-1"	2,771	108	#5	9"	7'-3"	817	6'-4"	713	108	#5	9"	14'-3"	1,605	12	18"	39'-9"	319
4	5'-0"	3'-0"	8"	7"	108	#6	9"	22'-8"	3,677	108	#5	9"	7'-3"	817	6'-4"	713	108	#5	9"	19'-10"	2,234	16	18"	39'-9"	425
5	5'-0"	3'-0"	8"	7"	108	#6	9"	28'-3"	4,583	108	#5	9"	7'-3"	817	6'-4"	713	108	#5	9"	25'-5"	2,863	20	18"	39'-9"	531
6	5'-0"	3'-0"	8"	7"	108	#6	9"	33'-10"	5,488	108	#5	9"	7'-3"	817	6'-4"	713	108	#5	9"	31'-0"	3,492	24	18"	39'-9"	637
2	5'-0"	4'-0"	8"	7"	108	#6	9"	11'-6"	1,865	108	#5	9"	8'-3"	929	6'-4"	713	108	#5	9"	8'-8"	976	8	18"	39'-9"	212
3	5'-0"	4'-0"	8"	7"	108	#6	9"	17'-1"	2,771	108	#5	9"	8'-3"	929	6'-4"	713	108	#5	9"	14'-3"	1,605	12	18"	39'-9"	319
4	5'-0"	4'-0"	8"	7"	108	#6	9"	22'-8"	3,677	108	#5	9"	8'-3"	929	6'-4"	713	108	#5	9"	19'-10"	2,234	16	18"	39'-9"	425
5	5'-0"	4'-0"	8"	7"	108	#6	9"	28'-3"	4,583	108	#5	9"	8'-3"	929	6'-4"	713	108	#5	9"	25'-5"	2,863	20	18"	39'-9"	531
6	5'-0"	4'-0"	8"	7"	108	#6	9"	33'-10"	5,488	108	#5	9"	8'-3"	929	6'-4"	713	108	#5	9"	31'-0"	3,492	24	18"	39'-9"	637
2	5'-0"	5'-0"	8"	7"	108	#6	9"	11'-6"	1,865	108	#5	9"	9'-3"	1,042	6'-4"	713	108	#5	9"	8'-8"	976	8	18"	39'-9"	212
3	5'-0"	5'-0"	8"	7"	108	#6	9"	17'-1"	2,771	108	#5	9"	9'-3"	1,042	6'-4"	713	108	#5	9"	14'-3"	1,605	12	18"	39'-9"	319
4	5'-0"	5'-0"	8"	7"	108	#6	9"	22'-8"	3,677	108	#5	9"	9'-3"	1,042	6'-4"	713	108	#5	9"	19'-10"	2,234	16	18"	39'-9"	425
5	5'-0"	5'-0"	8"	7"	108	#6	9"	28'-3"	4,583	108	#5	9"	9'-3"	1,042	6'-4"	713	108	#5	9"	25'-5"	2,863	20	18"	39'-9"	531
6	5'-0"	5'-0"	8"	7"	108	#6	9"	33'-10"	5,488	108	#5	9"	9'-3"	1,042	6'-4"	713	108	#5	9"	31'-0"	3,492	24	18"	39'-9"	637

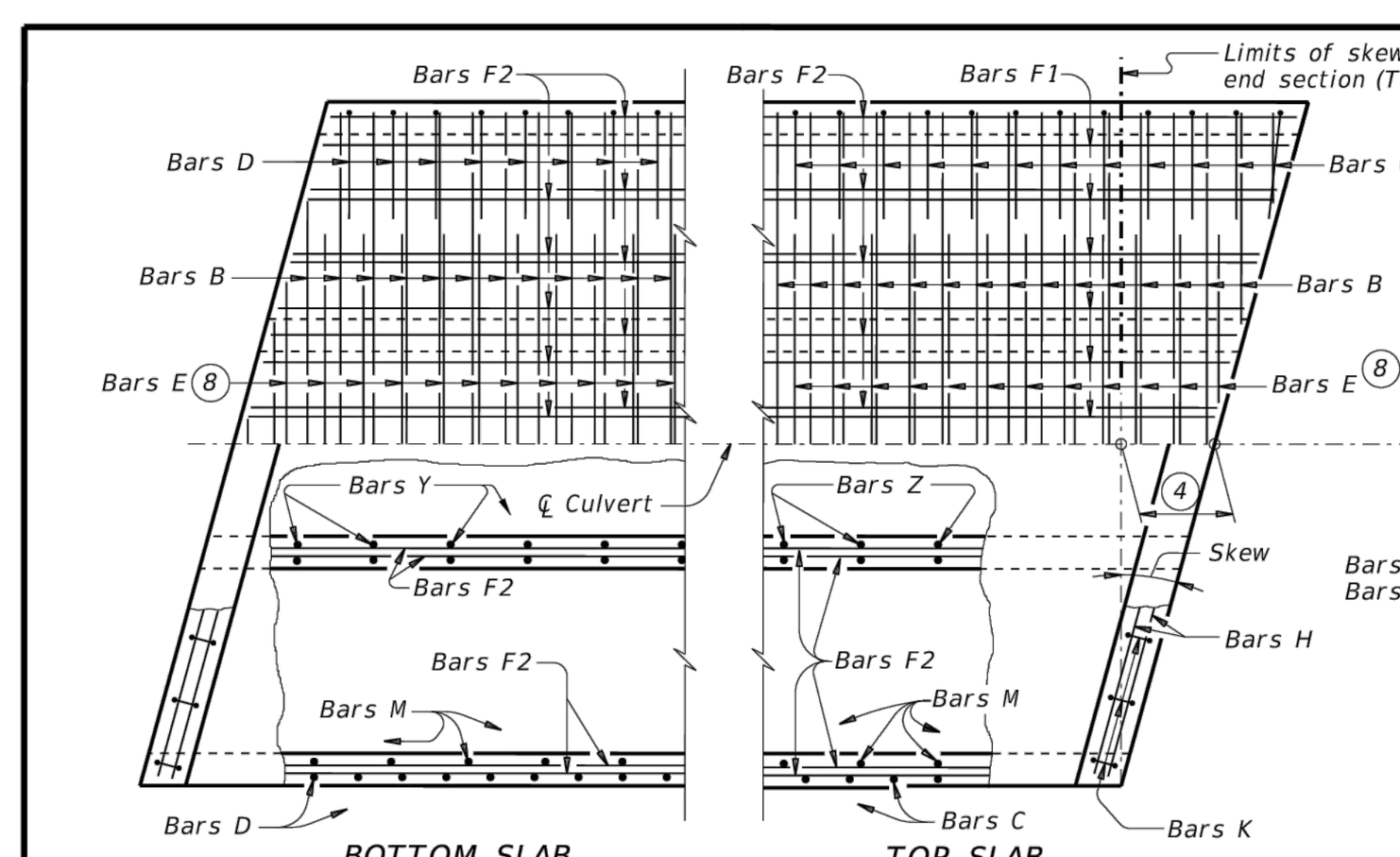
Number of Spans	H	Bars F2 ~ #4 No.	Spa	Length	Wt	Bars M ~ #4 No.	Spa	Length	Wt	Bars Y & Z ~ #4 No.	Spa	Bars Y Length	Bars Y Wt	Bars Z Length	Bars Z Wt	Bars H 4 ~ #4 Length	Wt	Bars K No.	Wt	Per Foot of Barrel Conc (CY)	Renf (Lb)	Curb Conc (CY)	Renf (Lb)	Total Conc (CY)	Renf (Lb)
2	2'-0"	38	18"	39'-9"	1,009	108	9"	2'-0"	144	54	9"	4'-7"	165	5'-3"	189	11'-6"	31	26	72	0.710	135.2	0.9	103	29.3	5,510
3	2'-0"	54	18"	39'-9"	1,434	108	9"	2'-0"	144	108	9"	4'-7"	331	5'-3"	379	17'-1"	46	38	106	1.029	188.8	1.3	152	42.4	7,705
4	2'-0"	70	18"	39'-9"	1,859	108	9"	2'-0"	144	162	9"	4'-7"	496	5'-3"	568	22'-8"	61	48	134	1.348	242.4	1.7	195	55.6	9,891
5	2'-0"	86	18"	39'-9"	2,284	108	9"	2'-0"	144	216	9"	4'-7"	661	5'-3"	758	28'-3"	75	60	167	1.667	296.0	2.1	242	68.8	12,082
6	2'-0"	102	18"	39'-9"	2,708	108	9"	2'-0"	144	270	9"	4'-7"	827	5'-3"	947	33'-10"	90	70	195	1.986	349.6	2.5	285	82.0	14,268
2	3'-0"	44	18"	39'-9"	1,168	108	9"	3'-0"	216	54	9"	4'-7"	165	7'-3"	262	11'-6"	31	26	72	0.775	159.9	0.9	103	31.9	6,497
3	3'-0"	62	18"	39'-9"	1,646	108	9"	3'-0"	216	108	9"	4'-7"	331	7'-3"	523	17'-1"	46	38	106	1.115	223.5	1.3	152	45.9	9,093
4	3'-0"	80	18"	39'-9"	2,124	108	9"	3'-0"	216	162	9"	4'-7"	496	7'-3"	785	22'-8"	61	48	134	1.456	287.2	1.7	195	59.9	11,682
5	3'-0"	98	18"	39'-9"	2,602	108	9"	3'-0"	216	216	9"	4'-7"	661	7'-3"	1,046	28'-3"	75	60	167	1.796	350.8	2.1	242	73.9	14,274
6	3'-0"	116	18"	39'-9"	3,080	108	9"	3'-0"	216	270	9"	4'-7"	827	7'-3"	1,308	33'-10"	90	70	195	2.137	414.5	2.5	285	88.0	16,863
2	4'-0"	44	18"	39'-9"	1,168	108	9"	4'-0"	289	54	9"	4'-7"	165	9'-3"	334	11'-6"	31	26	72	0.840	166.3	0.9	103	34.5	6,754
3	4'-0"	62	18"	39'-9"	1,646	108	9"	4'-0"	289	108	9"	4'-7"	331	9'-3"	667	17'-1"	46	38	106	1.202	231.8	1.3	152	49.4	9,422
4	4'-0"	80	18"	39'-9"	2,124	108	9"	4'-0"	289	162	9"	4'-7"	496	9'-3"	1,001	22'-8"	61	48	134	1.564	297.2	1.7	195	64.3	12,083
5	4'-0"	98	18"	39'-9"	2,602	108	9"	4'-0"	289	216	9"	4'-7"	661	9'-3"	1,335	28'-3"	75	60	167	1.926	362.7	2.1	242	79.1	14,748
6	4'-0"	116	18"	39'-9"	3,080	108	9"	4'-0"	289	270	9"	4'-7"	827	9'-3"	1,668	33'-10"	90	70	195	2.288	428.1	2.5	285	94.0	17,408
2	5'-0"	50	18"	39'-9"	1,328	108	9"	5'-0"	361	54	9"	4'-7"	165	11'-3"	406	11'-6"	31	26	72	0.904	176.7	0.9	103	37.0	7,171
3	5'-0"	70	18"	39'-9"	1,859	108	9"	5'-0"	361	108	9"	4'-7"	331	11'-3"	812	17'-1"	46	38	106	1.288	245.3	1.3	152	52.8	9,965
4	5'-0"	90	18"	39'-9"	2,390	108	9"	5'-0"	361	162	9"	4'-7"	496	11'-3"	1,217	22'-8"	61	48	134	1.672	313.9	1.7	195	68.6	12,750
5	5'-0"	110	18"	39'-9"	2,921	108	9"	5'-0"	361	216	9"	4'-7"	661	11'-3"	1,623	28'-3"	75	60	167	2.056	382.5	2.1	242	84.3	15,540
6	5'-0"	130	18"	39'-9"	3,452	108	9"	5'-0"	361	270	9"	4'-7"	827	11'-3"	2,029	33'-10"	90	70	195	2.439	451.0	2.5	285	100.1	18,326

HL93 LOADING SHEET 2 OF 2

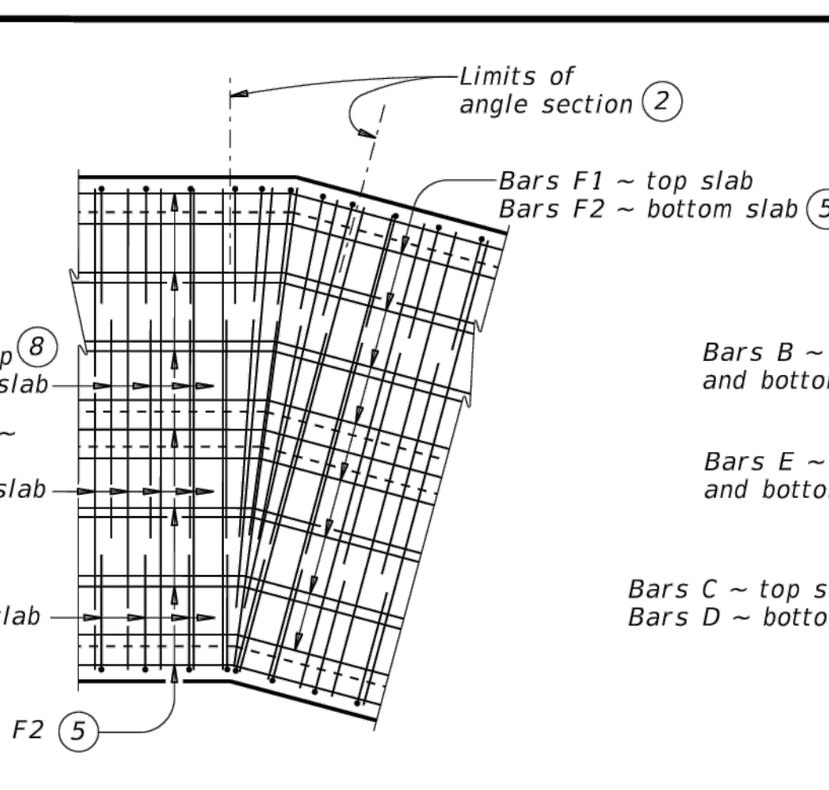
Texas Department of Transportation — Bridge Division Standard

MULTIPLE BOX CULVERTS CAST-IN-PLACE
5'-0" SPAN
0' TO 20' FILL
MC-5-20

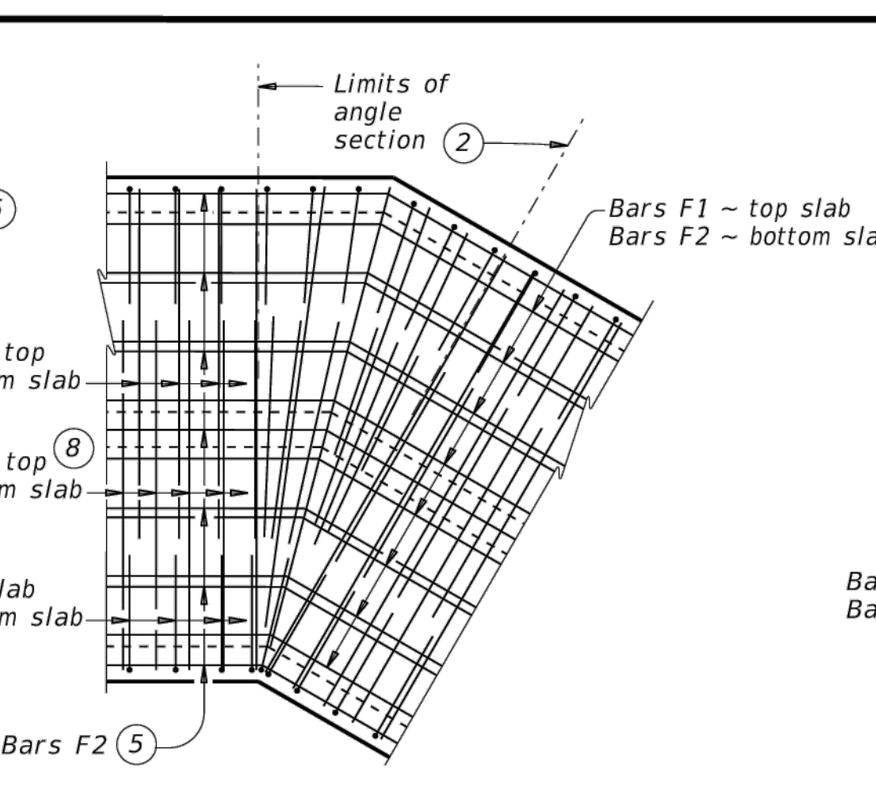
FILE: CD-MC520-20.dgn | DN: TBE | CK: BMP | DW: TxDOT | CK: TxDOT
©TxDOT February 2020 | CONT | SECT | JOB | HIGHWAY
REVISIONS | DIST | COUNTY | SHEET NO.



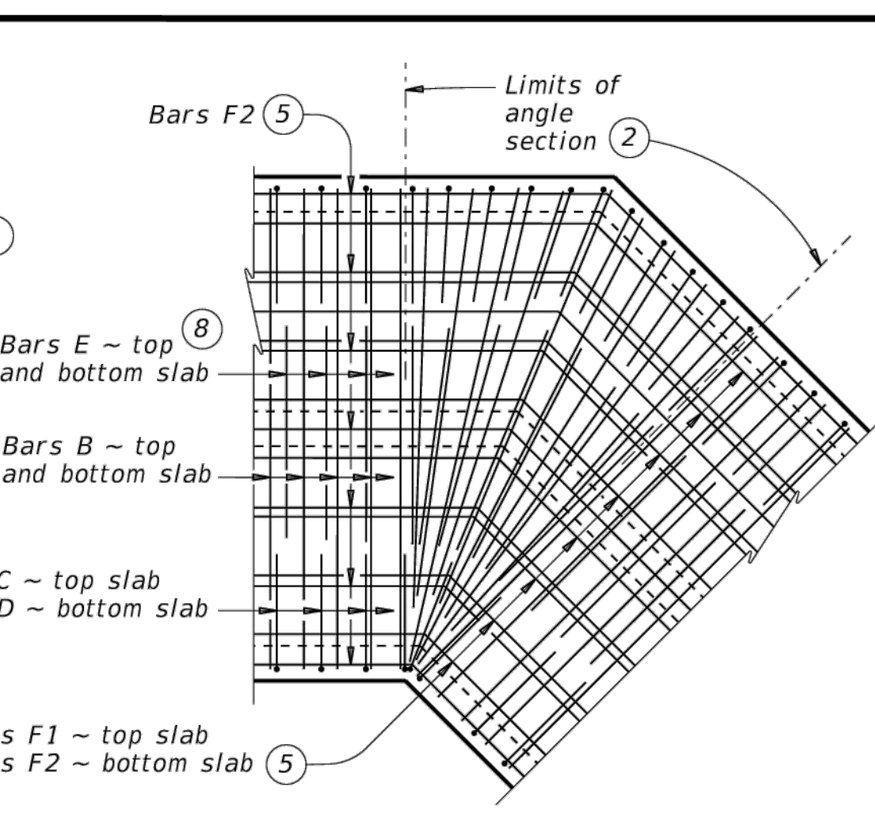
PLAN OF SKEWED ENDS ~ FROM 0° TO 15° (7)



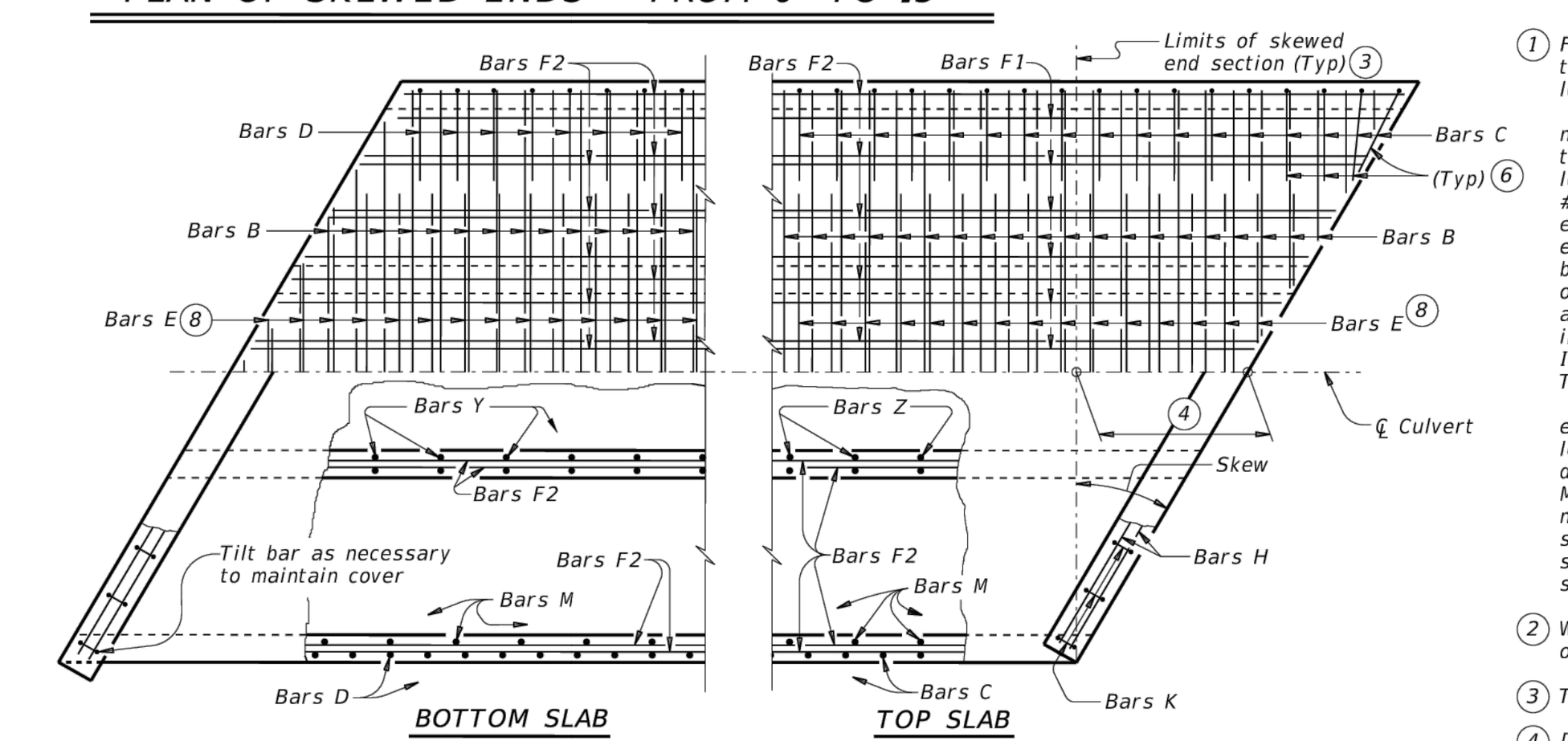
PLAN OF ANGLE SECTION ~ FROM 0° TO 15°



PLAN OF ANGLE SECTION ~ OVER 15° TO 30°



PLAN OF ANGLE SECTION ~ OVER 30° TO 45°



PLAN OF SKEWED ENDS ~ OVER 15° TO 30°

(1) For skewed box culverts with less than 2'-0" of fill, break back the top slab to provide a 1'-10" minimum lap of the existing longitudinal bars with the longitudinal bars in the extension.
For non-skewed box culverts with less than 2'-0" of fill and for skewed or non-skewed culverts with a fill depth of 2'-0" or greater, break back the top slab to provide a 1'-10" minimum lap of the existing longitudinal bars with the longitudinal bars in the extension. Alternatively, if the box is non-skewed, embed #6 anchor bars with a Type III, Class C, D, E, or F anchor adhesive into the existing walls, top and bottom slab at 1'-6" center-to-center spacing. Minimum embedment depth is 8". Anchor adhesive chosen must be able to achieve a basic bond strength in tension, Nba, of 26.4 kips. Submit signed and sealed calculations or the manufacturer's published literature showing the proposed anchor adhesive's ability to develop this load to the Engineer for approval prior to use. Anchor installation, including hole size, drilling, and clean out, must be in accordance with Item 450, "Railing." Test adhesive anchors in accordance with Item 450.3.3, "Tests." Test 3 anchors per 100 anchors installed.
Break back wings and apron as necessary to install the extension. Clean and extend the exposed wingwall and apron reinforcing into the extension. When lengthening existing box culverts with dimensions different than current standard dimensions, form horizontal and vertical transitions as directed by the Engineer. Match bottom slabs to maintain an uninterrupted flow line. Field bend existing and new reinforcing into transitions and maintain specified cover requirements. For top slabs of culverts with overlay, with 1-to-2 course surface treatment, or with the top slab as the final riding surface, adjust the "H" dimension to provide a smooth riding surface.

(2) When the spacing between Bars B or Bars E becomes less than half of the normal spacing, cut bars to avoid conflict.

(3) The length of Bars B and Bars E will vary in the skewed end sections.

(4) [One half of overall width] x [tangent of the skew angle]

(5) Place Bars F1 and F2 continuously through the angle section. Bend Bars F1 and F2 to remain parallel to the walls of the box culvert.

(6) When necessary to avoid conflict in acute corners, shorten the slab extension leg of Bars C and Bars D to a minimum of 1'-6" for skews of 30° thru 45°.

(7) At the Contractor's option, for skews of 15° or less, place Bars B, C, D, and E parallel to the skewed end while maintaining spacing along centerline of box. Increase lengths of Bars B and Bars E shown on the Multiple Box Culverts Cast-In-Place (MC) standard sheets to accommodate the skew.

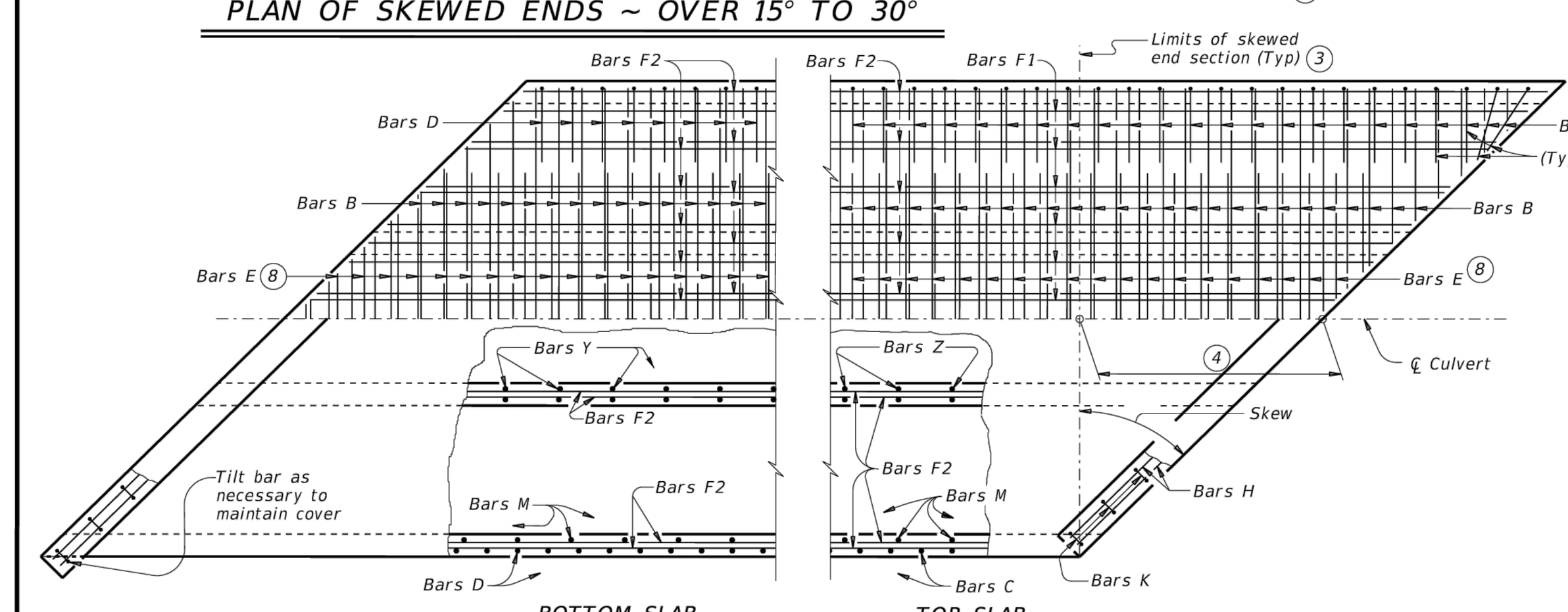
(8) Extend Bars E as shown on the MC standard sheet for direct traffic culverts.

CONSTRUCTION NOTES:
Do not use permanent forms.
When required, lap Bars H 1'-8" for uncoated or galvanized bars.
Provide a minimum of 1 ½" clear cover.

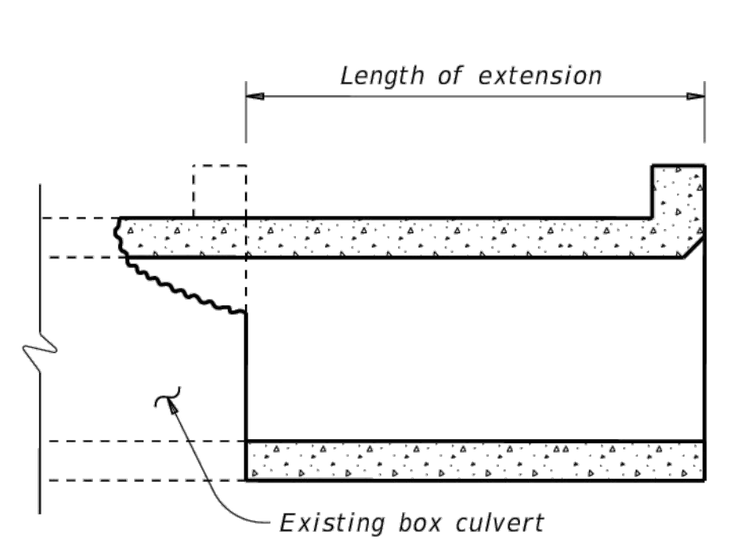
MATERIAL NOTES:
Provide Grade 60 reinforcing steel.
Provide galvanized reinforcing steel, if required elsewhere in the plans.
Provide Class C concrete (f'c = 3,600 psi) with these exceptions: provide Class S concrete (f'c = 4,000 psi) for top slabs of culverts with overlay, with 1-to-2 course surface treatment, or with the top slab as the final riding surface.

GENERAL NOTES:
Designed according to AASHTO LRFD Bridge Design Specifications.
Refer to Multiple Box Culverts Cast-in-Place (MC) standard sheets for details of straight sections of culvert.
For skewed sections and angle sections, refer to Multiple Box Culverts Cast-in-Place (MC) standard sheets for slab and wall dimensions, bar sizes, maximum bar spacing, and any other details not shown.
For skewed ends with curbs, adjust length of Bars H, number of Bars K, curb concrete volume, and reinforcing steel weight by dividing the values shown on the Multiple Box Culverts Cast-In-Place (MC) standard sheets by the cosine of the skew angle.

Cover dimensions are clear dimensions, unless noted otherwise.



PLAN OF SKEWED ENDS ~ OVER 30° TO 45°



LENGTHENING DETAIL (1)

HL93 LOADING

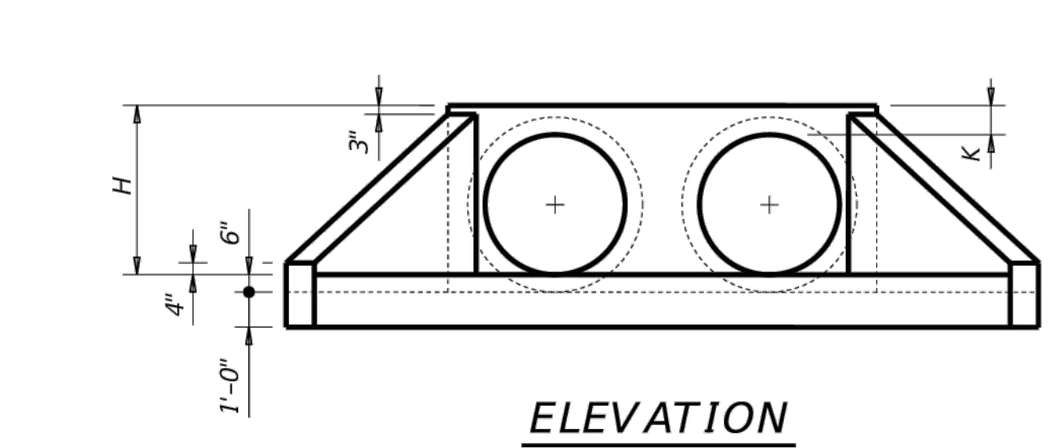
Texas Department of Transportation — Bridge Division Standard

MULTIPLE BOX CULVERTS CAST-IN-PLACE MISCELLANEOUS DETAILS
MC-MD

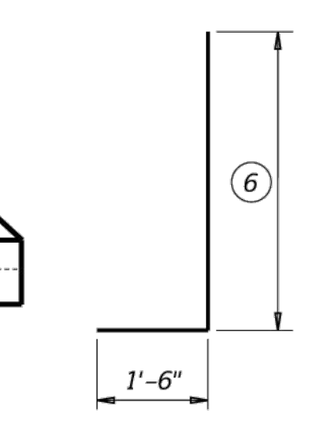
FILE: CD-MC-MD-20.dgn | DN: TxDOT | CK: TxDOT | DW: TxDOT | CK: TxDOT
©TxDOT February 2020 | CONT | SECT | JOB | HIGHWAY
REVISIONS | DIST | COUNTY | SHEET NO.

TABLE OF VARIABLE DIMENSIONS AND QUANTITIES FOR ONE HEADWALL (5)

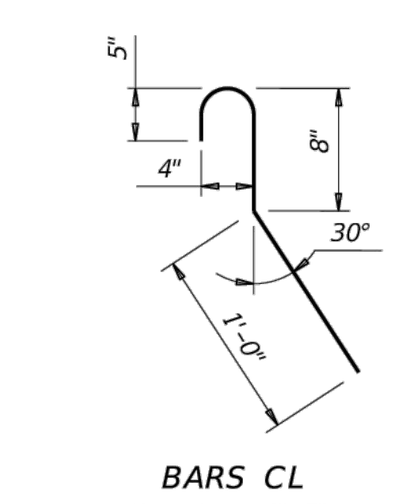
Slope	Dia of Pipe (D)	Values for One Pipe: W	X	Y	L	Reinf (Lbs)	Conc (CY) (1)	Values to be Added for Each Addt'l Pipe: X and W	Reinf (Lbs)	Conc (CY) (1)
2:1	12"	4'-7 ½"	2'-6"	2'-10"	3'-3 ¼"	88	0.6	1'-9"	20	0.2
2:1	15"	5'-5 ¾"	2'-9 ½"	3'-4"	3'-10 ¼"	103	0.7	2'-2"	24	0.3
2:1	18"	6'-4 ¼"	3'-1"	3'-10"	4'-5"	124	0.9	2'-8"	32	0.3
2:1	21"	7'-2 ¾"	3'-4 ½"	4'-4"	5'-0"	143	1.1	3'-1"	43	0.4
2:1	24"	8'-2 ½"	3'-9 ½"	4'-10"	5'-7"	164	1.3	3'-7"	50	0.5
2:1	27"	9'-1"	4'-1"	5'-4"	6'-2"	179	1.5	3'-11"	56	0.6
2:1	30"	9'-11 ½"	4'-4 ½"	5'-10"	6'-8 ¾"	203	1.7	4'-4"	65	0.8
2:1	33"	10'-10"	4'-8"	6'-4"	7'-3 ¾"	224	2.0	4'-8"	71	0.9
2:1	36"	11'-8 ¼"	4'-11 ½"	6'-10"	7'-10 ¾"	249	2.2	5'-1"	81	1.0
2:1	42"	13'-5 ¼"	5'-6 ½"	7'-10"	9'-0 ½"	298	2.8	5'-10"	97	1.3
2:1	48"	15'-9"	6'-1 ½"	9'-4"	10'-9 ¼"	360	3.8	6'-7"	117	1.7
2:1	54"	17'-5 ¾"	6'-8 ½"	10'-4"	11'-11 ¼"	427	4.5	7'-6"	151	2.1
2:1	60"	19'-2 ¾"	7'-3 ½"	11'-4"	13'-1"	481	5.3	8'-3"	174	2.5
2:1	66"	20'-11 ½"	7'-10 ½"	12'-4"	14'-3"	544	6.2	8'-9"	194	2.9
2:1	72"	22'-8 ½"	8'-5 ½"	13'-4"	15'-4 ¾"	601	7.1	9'-4"	213	3.3
3:1	12"	6'-3"	2'-6"	4'-3"	4'-11"	118	0.8	1'-9"	22	0.2
3:1	15"	7'-5"	2'-9 ½"	5'-0"	5'-9 ¼"	137	1.1	2'-2"	28	0.3
3:1	18"	8'-6 ¾"	3'-1"	5'-9"	6'-7 ¾"	170	1.3	2'-8"	37	0.5
3:1	21"	9'-8 ¾"	3'-4 ½"	6'-6"	7'-6"	195	1.6	3'-1"	48	0.6
3:1	24"	11'-0"	3'-9 ½"	7'-3"	8'-4 ½"	227	2.0	3'-7"	58	0.7
3:1	27"	12'-2"	4'-1"	8'-0"	9'-2 ¾"	251	2.3	3'-11"	67	0.8
3:1	30"	13'-4"	4'-4 ½"	8'-9"	10'-1 ¼"	293	2.7	4'-4"	77	1.0
3:1	33"	14'-5 ¾"	4'-8"	9'-6"	10'-11 ¾"	318	3.1	4'-8"	84	1.2
3:1	36"	15'-7 ¾"	4'-11 ½"	10'-3"	11'-10"	351	3.5	5'-1"	96	1.4
3:1	42"	17'-11 ½"	5'-6 ½"	11'-9"	13'-6 ¾"	432	4.5	5'-10"	119	1.7
3:1	48"	21'-1 ¾"	6'-1 ½"	14'-0"	16'-2"	537	6.1	6'-7"	146	2.3
3:1	54"	23'-5 ½"	6'-8 ½"	15'-6"	17'-10 ¾"	630	7.3	7'-6"	186	2.9
3:1	60"	25'-9 ¼"	7'-3 ½"	17'-0"	19'-7 ½"	719	8.7	8'-3"	219	3.4
3:1	66"	28'-1"	7'-10 ½"	18'-6"	21'-4 ¼"	811	10.1	8'-9"	242	3.9
3:1	72"	30'-4 ¾"	8'-5 ½"	20'-0"	23'-1 ¼"	924	11.7	9'-4"	272	4.4
4:1	12"	7'-10 ¾"	2'-6"	5'-8"	6'-6 ½"	148	1.1	1'-9"	24	0.3
4:1	15"	9'-4"	2'-9 ½"	6'-8"	7'-8 ½"	181	1.5	2'-2"	32	0.4
4:1	18"	10'-9 ½"	3'-1"	7'-8"	8'-10 ¼"	221	1.9	2'-8"	42	0.5
4:1	21"	12'-2 ¾"	3'-4 ½"	8'-8"	10'-0"	260	2.3	3'-1"	57	0.7
4:1	24"	13'-9 ½"	3'-9 ½"	9'-8"	11'-2"	301	2.8	3'-7"	67	0.9
4:1	27"	15'-3"	4'-1"	10'-8"	12'-3 ¾"	334	3.3	3'-11"	77	1.0
4:1	30"	16'-8 ¼"	4'-4 ½"	11'-8"	13'-5 ¾"	385	3.8	4'-4"	89	1.3
4:1	33"	18'-1 ¾"	4'-8"	12'-8"	14'-7 ½"	425	4.5	4'-8"	101	1.4
4:1	36"	19'-7"	4'-11 ½"	13'-8"	15'-9 ¼"	472	5.1	5'-1"	115	1.7
4:1	42"	22'-5 ¾"	5'-6 ½"	15'-8"	18'-1"	583	6.5	5'-10"	141	2.1
4:1	48"	26'-6 ¼"	6'-1 ½"	18'-8"	21'-6 ¾"	730	8.9	6'-7"	175	2.8
4:1	54"	29'-5"	6'-8 ½"	20'-8"	23'-10 ¼"	875	10.7	7'-6"	226	3.6
4:1	60"	32'-3 ¾"	7'-3 ½"	22'-8"	26'-2"	996	12.7	8'-3"	264	4.3
4:1	66"	35'-2 ½"	7'-10 ½"	24'-8"	28'-5 ¾"	1,140	14.9	8'-9"	300	4.9
4:1	72"	38'-1 ¼"	8'-5 ½"	26'-8"	30'-9 ½"	1,297	17.3	9'-4"	334	5.6
6:1	12"	11'-2"	2'-6"	8'-6"	9'-9 ¾"	224	1.9	1'-9"	28	0.4
6:1	15"	13'-2 ¼"	2'-9 ½"	10'-0"	11'-6 ½"	268	2.5	2'-2"	37	0.5
6:1	18"	15'-2 ½"	3'-1"	11'-6"	13'-3 ¼"	330	3.2	2'-8"	50	0.7
6:1	21"	17'-2 ¾"	3'-4 ½"	13'-0"	15'-0 ¼"	387	3.9	3'-1"	69	0.9
6:1	24"	19'-4 ½"	3'-9 ½"	14'-6"	16'-9"	453	4.8	3'-7"	80	1.2
6:1	27"	21'-4 ¾"	4'-1"	16'-0"	18'-5 ¾"	512	5.7	3'-11"	96	1.4
6:1	30"	23'-5 ¼"	4'-4 ½"	17'-6"	20'-2 ½"	593	6.7	4'-4"	110	1.7
6:1	33"	25'-5 ½"	4'-8"	19'-0"	21'-11 ¼"	675	7.8	4'-8"	127	2.0
6:1	36"	27'-5 ¾"	4'-11 ½"	20'-6"	23'-8"	735	9.0	5'-1"	144	2.3
6:1	42"	31'-6 ¼"	5'-6 ½"	23'-6"	27'-1 ½"	922	11.5	5'-10"	179	3.0
6:1	48"	37'-3 ½"	6'-1 ½"	28'-0"	32'-4"	1,191	15.9	6'-7"	231	4.0
6:1	54"	41'-4 ¼"	6'-8 ½"	31'-0"	35'-9 ½"	1,424	19.2	7'-6"	300	5.0
6:1	60"	45'-4 ¾"	7'-3 ½"	34'-0"	39'-3"	1,631	22.9	8'-3"	353	6.0



ELEVATION
(Showing dimensions.)



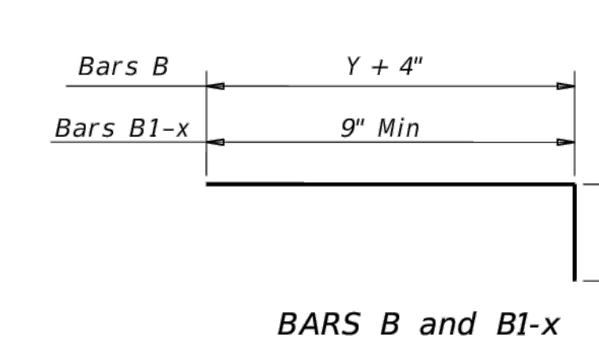
BARS V



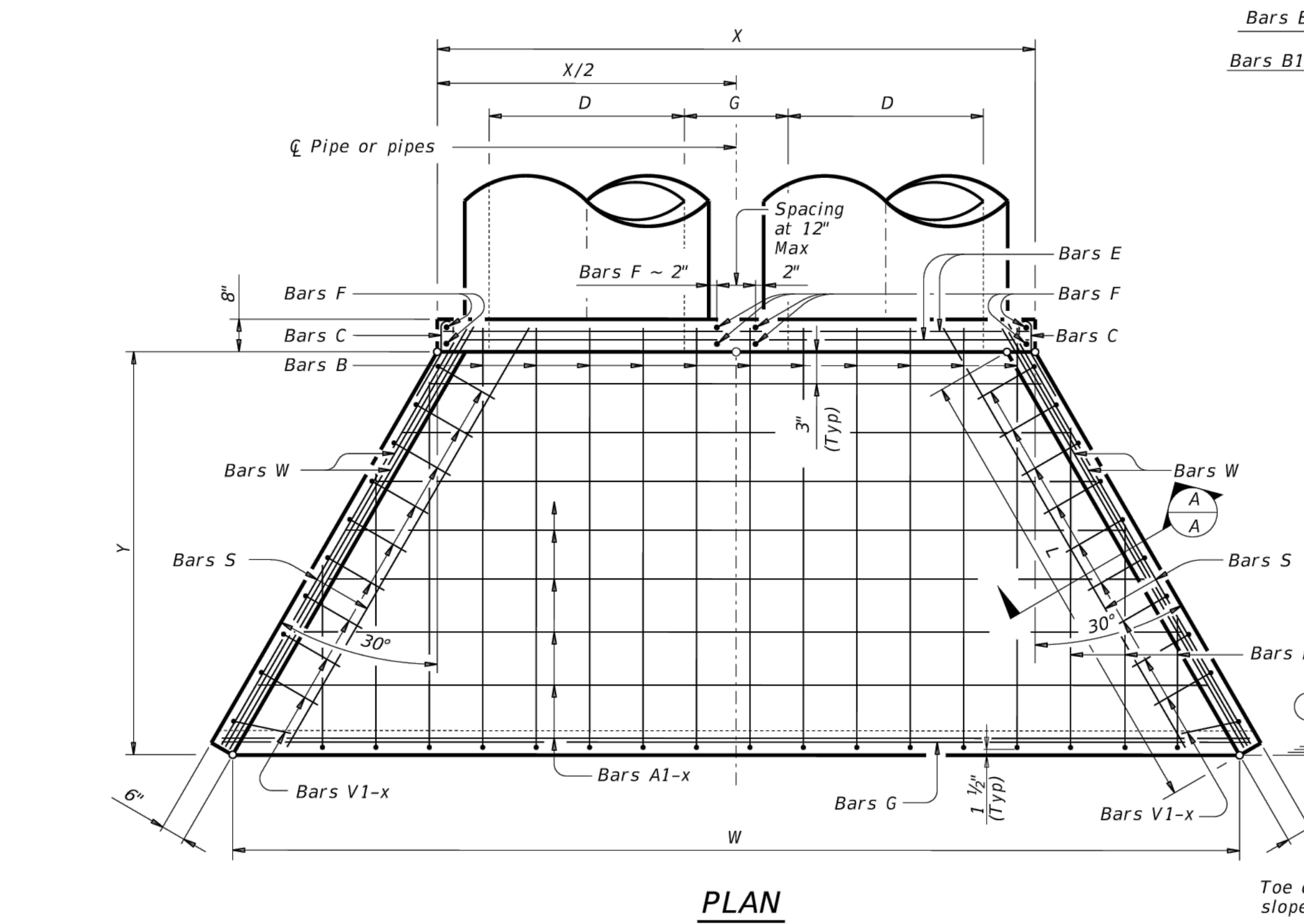
BARS CL
(Length = 2'-5")

TABLE OF REINFORCING STEEL (5)			
Bar	Size	Spa	No.
A	#4	1'-0"	~
B	#3	1'-6"	~
C	#4	1'-0"	~
D	#3	1'-0"	~
E	#5	~	4
F	#5	~	~
G	#3	~	2
S	#4	~	6
V	#4	1'-0"	~
W	#5	~	4

TABLE OF CONSTANT DIMENSIONS			
Dia of Pipe (D)	G	K (4)	H
12"	0'-9"	1'-0"	2'-0"
15"	0'-11"	1'-0"	2'-3"
18"	1'-2"	1'-0"	2'-6"
21"	1'-4"	1'-0"	2'-9"
24"	1'-7"	1'-0"	3'-0"
27"	1'-8"	1'-0"	3'-3"
30"	1'-10"	1'-0"	3'-6"
33"	1'-11"	1'-0"	3'-9"
36"	2'-1"	1'-0"	4'-0"
42"	2'-4"	1'-0"	4'-6"
48"	2'-7"	1'-3"	5'-3"
54"	3'-0"	1'-3"	5'-9"
60"	3'-3"	1'-3"	6'-3"
66"	3'-3"	1'-3"	6'-9"
72"	3'-4"	1'-3"	7'-3"



BARS B and B1-x



PLAN

(1) Quantities shown are for concrete pipe and will increase slightly for metal pipe installations.

(2) For vehicle safety, construct curbs no more than 3" above finished grade. Reduce curb heights, if necessary, to meet these requirements. No changes will be made in quantities and no additional compensation will be allowed for this work.

(3) Provide a 1'-0" footing as shown where required to maintain 4" minimum cover for pipes.

(4) Dimensions shown are usual and maximum.

(5) Quantities shown are for one structure end only (one headwall).

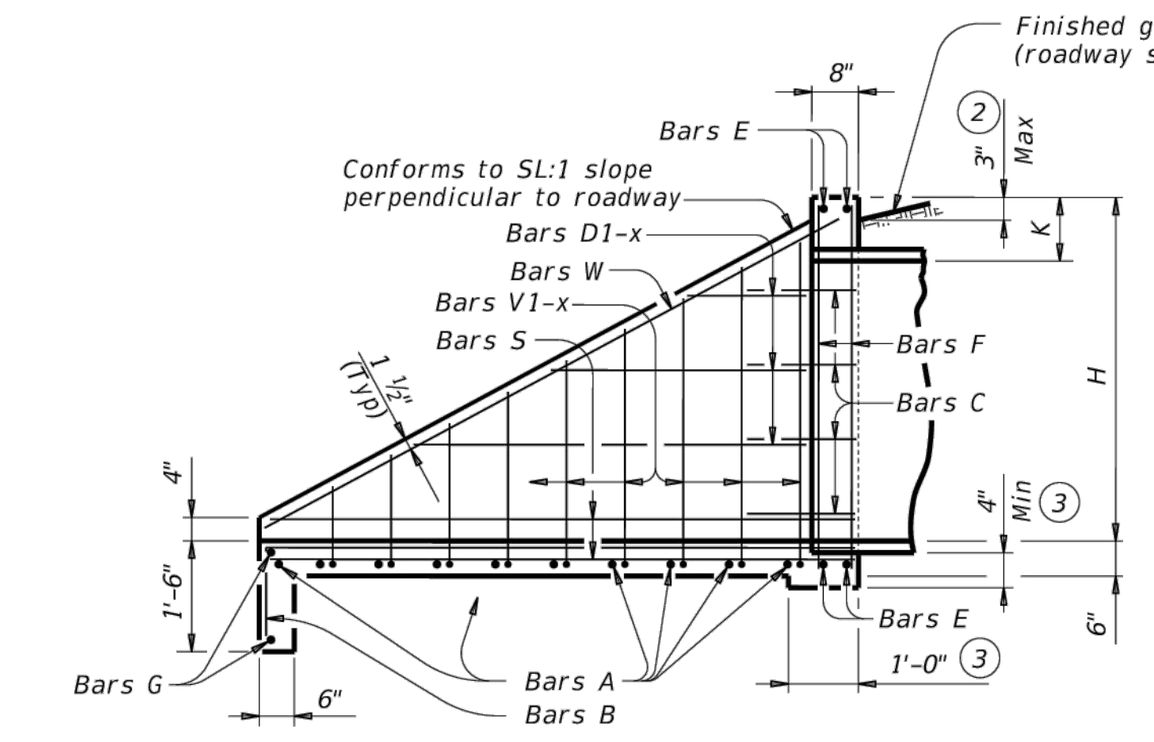
(6) Min Length = 6" + 3" x $\left(\frac{12 \times H - 7}{12 \times L}\right)$
Max Length = 12 x H - 3" x $\left(\frac{12 \times H - 7}{12 \times L}\right)$ - 1"

(7) Lengths of wings based on SL:1 slope along this line.

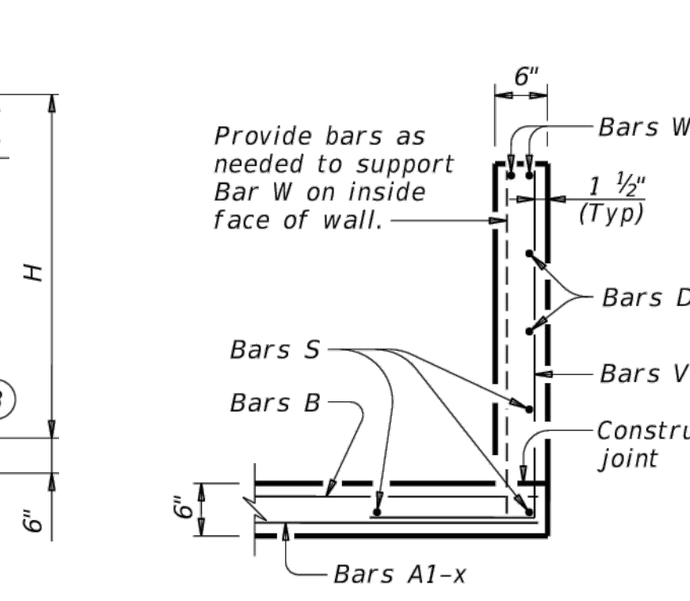
MATERIAL NOTES:
Provide Grade 60 reinforcing steel.
Provide Class C concrete (f'c = 3,600 psi).

GENERAL NOTES:
Designed according to AASHTO LRFD Bridge Design Specifications.
Do not mount bridge rails of any type directly to these culvert headwalls.
This standard may not be used for wall heights, H, exceeding the values shown.

Cover dimensions are clear dimensions, unless noted otherwise.
Reinforcing dimensions are out-to-out of bars.



TYPICAL WING ELEVATION



SECTION A-A

Texas Department of Transportation — Bridge Division Standard

CONCRETE HEADWALLS WITH FLARED WINGS FOR 0° SKEW PIPE CULVERTS
CH-FW-0

FILE: CD-CH-FW0-20.dgn | DN: TxDOT | CK: TxDOT | DW: TxDOT | CK: TxDOT
©TxDOT February 2020 | CONT | SECT | JOB | HIGHWAY
REVISIONS | DIST | COUNTY | SHEET NO.

CUDEENGINEERS.COM

CUDE ENGINEERS EST. 1980
4122 Pond Hill Road, Suite 101
San Antonio, Texas 78231
P:(210) 681.2951 F: (210) 523.7112

LANTANA SUBDIVISION UNIT 1

DRAINAGE DETAILS

DATE
05/12/2025

PROJECT NO.
04037.003

DRAWN BY
CG/JG/LJ/TCD

CHECKED BY
XV/AL

REVISIONS | DATE
1.
2.
3.
4.
5.
6.
7.
8.
9.

STATE OF TEXAS — JAVIER CASTELLO — 122170 — LICENSED PROFESSIONAL ENGINEER — 5/12/2025

CUDE ENGINEERS
TBPE No. 455
TBPLS No. 10048500

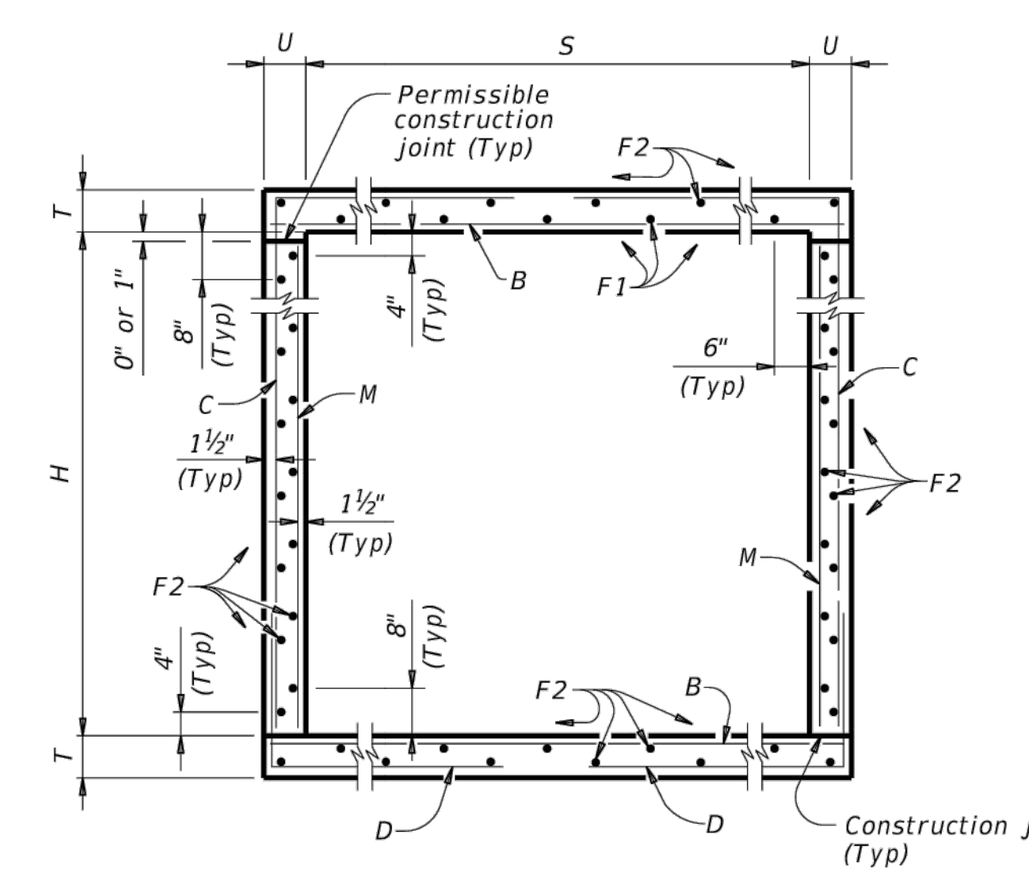
C61

CUDEENGINEERS.COM

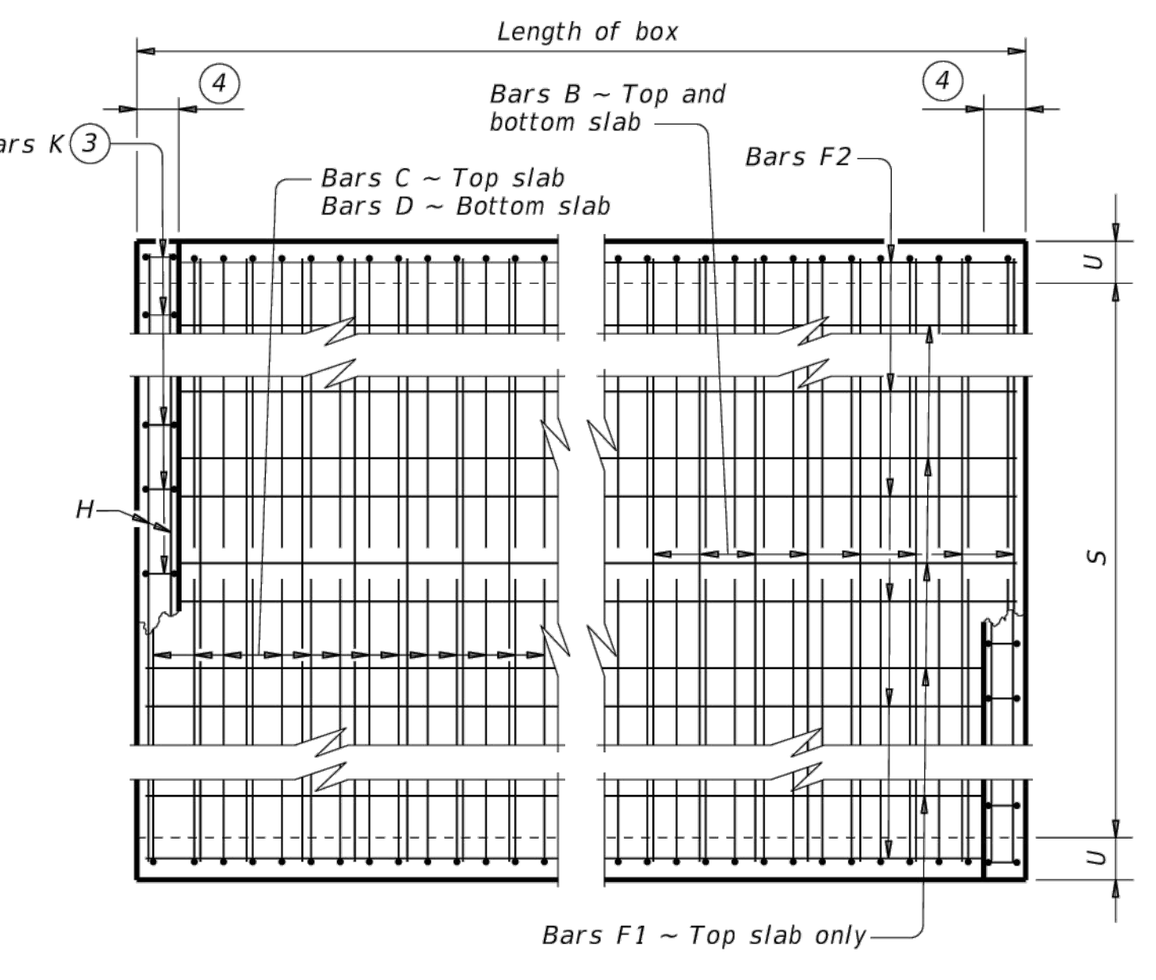
REPRODUCTION OF THE ORIGINAL SIGNED AND SEALED PLAN AND/OR ELECTRONIC MEDIA MAY HAVE BEEN INADVERTENTLY ALTERED. CONTRACTOR IS RESPONSIBLE FOR VERIFYING THE SCALE OF THE DOCUMENT AND CONTACTING CUDE ENGINEERS TO VERIFY DISCREPANCIES PRIOR TO CONSTRUCTION.

© 2025 M.W. CUDE ENGINEERS LLC - THIS DOCUMENT, ANY PORTION THEREOF, AND ANY ASSOCIATED COPYRIGHTS SHALL REMAIN THE PROPERTY OF M.W. CUDE ENGINEERS LLC. THIS DOCUMENT MAY NOT BE REPRODUCED, USED, OR DISTRIBUTED IN ANY FORM OR BY ANY MEANS TO ANYONE FOR ANY OTHER ENDEAVOR WITHOUT THE PRIOR WRITTEN CONSENT OF, AND ADAPTATION BY, M.W. CUDE ENGINEERS LLC. THIS DOCUMENT IS NOT INTENDED OR REPRESENTED TO BE SUITABLE FOR USE OTHER THAN AS ORIGINALLY INTENDED BY M.W. CUDE ENGINEERS LLC AND ANY UNAUTHORIZED REPRODUCTION, USE OR DISTRIBUTION OF SAID DOCUMENTS WILL BE AT THE INFRINGING PARTY'S SOLE RISK, WITHOUT ANY LIABILITY TO M.W. CUDE ENGINEERS LLC, AND WILL BE USED AGAINST ANY AND ALL PARTIES TO THE FULLEST EXTENT PERMITTED BY LAW.

DISCLAIMER:
The use of this standard is governed by the "Texas Engineering Practice Act." No warranty of any kind is made by TxDOT for any purpose whatsoever. TxDOT assumes no responsibility for the conversion of this standard to other formats or for incorrect results or damages resulting from its use.



TYPICAL SECTION



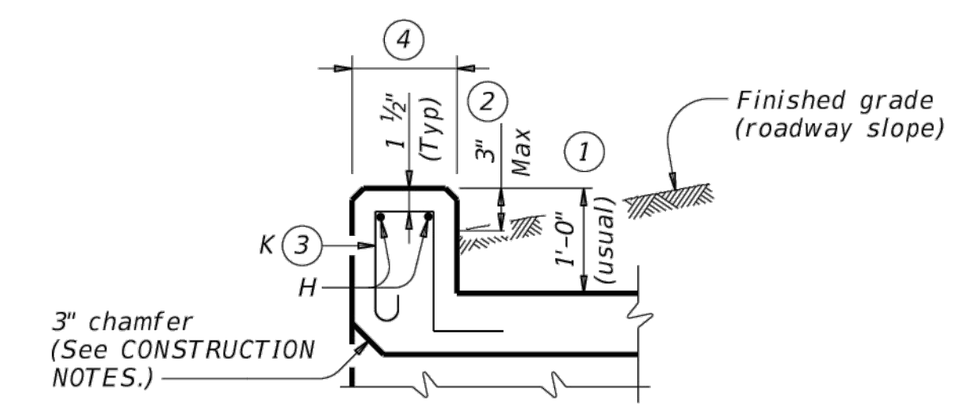
PLAN OF REINF STEEL

1. 0" Min to 5'-0" Max. Estimated curb heights are shown elsewhere in the plans. For structures with pedestrian rail or curbs taller than 1'-0", refer to the Extended Curb Details (ECD) standard sheet. For structures with T631 or T631LS bridge rail, refer to the Mounting Details for T631 & T631LS Rails (T631-CM) standard sheet. Refer to the Rail Anchorage Curb (RAC) standard sheet for structures with bridge rail other than T631 or T631LS.
2. For vehicle safety, the following requirements must be met:
   - For structures without bridge rail, construct curbs no more than 3" above finished grade.
   - For structures with bridge rail, construct curbs flush with finished grade.

   Reduce curb heights, if necessary, to meet the above requirements. No changes will be made in quantities and no additional compensation will be allowed for this work.
3. For curbs less than 1'-0" high, tilt Bars K or reduce bar height as necessary to maintain cover. For curbs less than 3" high, Bars K may be omitted.
4. 1'-0" typical. 2'-3" when the Rail Anchorage Curb (RAC) standard sheet is referred to elsewhere in the plans.

The Contractor may replace Bars B, C, D, E, F1, F2, M, Y, and/or Z with deformed welded wire reinforcement (WWR) meeting the requirements of ASTM A1064. The area of required reinforcement may be reduced by the ratio of 60 ksi / 70 ksi. Spacing of WWR is limited to 4" Min and 18" Max. When required, provide lap splices in the WWR of the same length required for the equivalent bar size, rounded up for wire sizes between conventional bar sizes. The lap length required for WWR is never less than the lap length required for uncoated #4 bars.

Example conversion: Replacing No. 6 Gr 60 at 6" Spacing with WWR.
Required WWR = (0.44 sq. in. per 0.5 ft.) x (60 ksi / 70 ksi) = 0.755 sq. in. per ft.
If D30.6 wire is used to meet the 0.755 sq. in. per ft. requirement in this example, the required spacing = (0.306 sq. in.) / (0.755 sq. in. per ft.) x (12 in. per ft.) = 4.86" Max spacing. Required lap length for the provided D30.6 wire is 2'-1" (the same minimum lap length required for uncoated #5 bars, as listed under MATERIAL NOTES).



SECTION THRU CURB

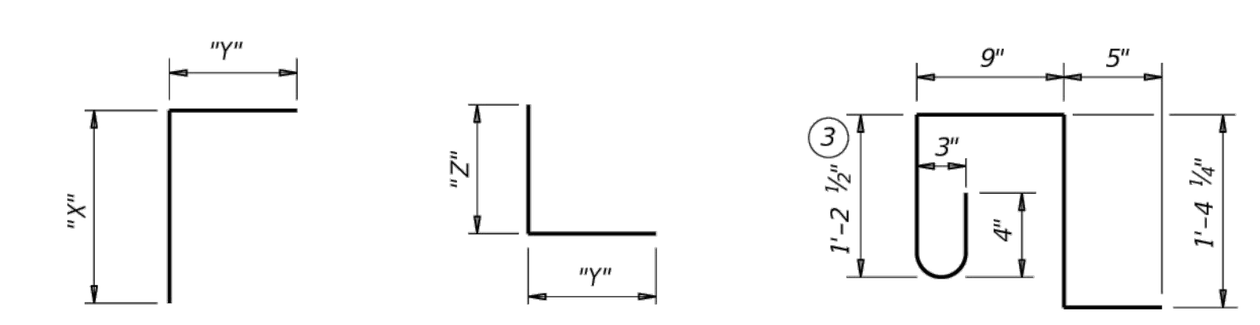
CONSTRUCTION NOTES:
Do not use permanent forms.
Chamfer the bottom edge of the top slab 3" at the entrance.
Optionally, raise construction joints shown at the flow line by a maximum of 6". If this option is taken, Bars M may be cut off or raised, Bars C and D may be reversed.

MATERIAL NOTES:
Provide Grade 60 reinforcing steel.
Provide galvanized reinforcing steel if required elsewhere in the plans.
Provide Class C concrete (f'c = 3,600 psi) for culvert barrel and curb, with the following exceptions: provide Class S concrete (f'c = 4,000 psi) for top slabs of:
- culverts with overlay,
- culverts with 1-to-2 course surface treatment, or
- culverts with the top slab as the final riding surface.

Provide bar laps, where required, as follows:
- Uncoated or galvanized ~ #4 = 1'-8" Min
- Uncoated or galvanized ~ #5 = 2'-1" Min
- Uncoated or galvanized ~ #6 = 2'-6" Min

GENERAL NOTES:
Designed according to AASHTO LRFD Bridge Design Specifications for the range of fill heights shown.
See the Single Box Culverts Cast-In-Place Miscellaneous Detail (SCC-MD) standard sheet for details pertaining to skewed ends, angle sections, and lengthening.

Cover dimensions are clear dimensions, unless noted otherwise.
Reinforcing bar dimensions shown are out-to-out of bar.



HL93 LOADING SHEET 1 OF 2

Texas Department of Transportation — Bridge Division Standard

SINGLE BOX CULVERTS
CAST-IN-PLACE
0' TO 30' FILL

SCC-5 & 6

FILE: CD-SCC56-21.dgn | DN: TBE | CK: BMP | DW: TxDOT | CK: TxDOT
©TxDOT February 2020 | CONT | SECT | JOB | HIGHWAY
REVISIONS
04/2021 Updated X values. | DIST | COUNTY | SHEET NO.

BILLS OF REINFORCING STEEL (For Box Length = 40 feet)

S	H	T	U	Fill Height (5)	Bars B No.	Bars B Size	Bars B Spa	Bars B Length	Bars B Weight	Bars C No.	Bars C Size	Bars C Spa	Bars C Length	Bars C Weight	Bars C "X"	Bars C "Y"	Bars D No.	Bars D Size	Bars D Spa
5' - 0"	2' - 0"	8"	7"	26'	108	#6	9"	5' - 11"	960	108	#5	9"	6' - 3"	704	2' - 6"	3' - 9"	108	#5	9"
5' - 0"	2' - 0"	9"	7"	30'	108	#6	9"	5' - 11"	960	108	#5	9"	6' - 4"	713	2' - 7"	3' - 9"	108	#5	9"
5' - 0"	3' - 0"	8"	7"	26'	108	#6	9"	5' - 11"	960	108	#5	9"	7' - 3"	817	3' - 6"	3' - 9"	108	#5	9"
5' - 0"	3' - 0"	9"	7"	30'	108	#6	9"	5' - 11"	960	108	#5	9"	7' - 4"	826	3' - 7"	3' - 9"	108	#5	9"
5' - 0"	4' - 0"	8"	7"	26'	108	#6	9"	5' - 11"	960	108	#5	9"	8' - 3"	929	4' - 6"	3' - 9"	108	#5	9"
5' - 0"	4' - 0"	9"	7"	30'	108	#6	9"	5' - 11"	960	108	#5	9"	8' - 4"	939	4' - 7"	3' - 9"	108	#5	9"
5' - 0"	5' - 0"	8"	7"	26'	108	#6	9"	5' - 11"	960	108	#5	9"	9' - 3"	1,042	5' - 6"	3' - 9"	108	#5	9"
5' - 0"	5' - 0"	9"	7"	30'	108	#6	9"	5' - 11"	960	108	#5	9"	9' - 4"	1,051	5' - 7"	3' - 9"	108	#5	9"
6' - 0"	2' - 0"	8"	7"	20'	108	#6	9"	6' - 11"	1,122	108	#5	9"	6' - 7"	742	2' - 6"	4' - 1"	108	#5	9"
6' - 0"	2' - 0"	9"	7"	26'	108	#6	9"	6' - 11"	1,122	162	#5	6"	6' - 8"	1,126	2' - 7"	4' - 1"	162	#5	6"
6' - 0"	2' - 0"	10"	8"	30'	108	#6	9"	7' - 1"	1,149	162	#5	6"	6' - 10"	1,155	2' - 8"	4' - 2"	162	#5	6"
6' - 0"	3' - 0"	8"	7"	20'	108	#6	9"	6' - 11"	1,122	108	#5	9"	7' - 7"	854	3' - 6"	4' - 1"	108	#5	9"
6' - 0"	3' - 0"	9"	7"	26'	108	#6	9"	6' - 11"	1,122	162	#5	6"	7' - 8"	1,295	3' - 7"	4' - 1"	162	#5	6"
6' - 0"	3' - 0"	10"	8"	30'	108	#6	9"	7' - 1"	1,149	162	#5	6"	7' - 10"	1,324	3' - 8"	4' - 2"	162	#5	6"
6' - 0"	4' - 0"	8"	7"	20'	108	#6	9"	6' - 11"	1,122	108	#5	9"	8' - 7"	967	4' - 6"	4' - 1"	108	#5	9"
6' - 0"	4' - 0"	9"	7"	26'	108	#6	9"	6' - 11"	1,122	162	#5	6"	8' - 8"	1,464	4' - 7"	4' - 1"	162	#5	6"
6' - 0"	4' - 0"	10"	8"	30'	108	#6	9"	7' - 1"	1,149	162	#5	6"	8' - 10"	1,493	4' - 8"	4' - 2"	162	#5	6"
6' - 0"	5' - 0"	8"	7"	20'	108	#6	9"	6' - 11"	1,122	108	#5	9"	9' - 7"	1,080	5' - 6"	4' - 1"	108	#5	9"
6' - 0"	5' - 0"	9"	7"	26'	108	#6	9"	6' - 11"	1,122	162	#5	6"	9' - 8"	1,633	5' - 7"	4' - 1"	162	#5	6"
6' - 0"	5' - 0"	10"	8"	30'	108	#6	9"	7' - 1"	1,149	162	#5	6"	9' - 10"	1,661	5' - 8"	4' - 2"	162	#5	6"
6' - 0"	6' - 0"	8"	7"	20'	108	#6	9"	6' - 11"	1,122	108	#5	9"	10' - 7"	1,192	6' - 6"	4' - 1"	108	#5	9"
6' - 0"	6' - 0"	9"	7"	26'	108	#6	9"	6' - 11"	1,122	162	#5	6"	10' - 8"	1,802	6' - 7"	4' - 1"	162	#5	6"
6' - 0"	6' - 0"	10"	8"	30'	108	#6	9"	7' - 1"	1,149	162	#5	6"	10' - 10"	1,830	6' - 8"	4' - 2"	162	#5	6"

S	H	T	Bars D Length	Bars D Weight	Bars D "Y"	Bars D "Z"	Bars M ~ #4 No.	Bars M Spa	Bars M Length	Bars M Weight	Bars F1 ~ #4 at 18" Spa No.	Bars F1 Length	Bars F1 Wt	Bars F2 ~ #4 at 18" Spa No.	Bars F2 Length	Bars F2 Weight	Bars H 4 ~ #4 Length	Bars H Wt	Bars K No.	Bars K Wt	Per Foot of Barrel Conc (CY)	Per Foot of Barrel Reinf (Lb)	Curb Conc (CY)	Curb Reinf (Lb)	Total Conc (CY)	Total Reinf (Lb)
5' - 0"	2' - 0"	8"	6' - 5"	723	3' - 9"	2' - 8"	108	9"	2' - 0"	144	4	39' - 9"	106	22	39' - 9"	584	5' - 11"	16	14	39	0.391	80.5	0.5	55	16.1	3,276
5' - 0"	2' - 0"	9"	6' - 6"	732	3' - 9"	2' - 9"	108	9"	2' - 0"	144	4	39' - 9"	106	22	39' - 9"	584	5' - 11"	16	14	39	0.429	81.0	0.5	55	17.6	3,294
5' - 0"	3' - 0"	8"	6' - 5"	723	3' - 9"	2' - 8"	108	9"	3' - 0"	216	4	39' - 9"	106	26	39' - 9"	690	5' - 11"	16	14	39	0.434	87.8	0.5	55	17.8	3,567
5' - 0"	3' - 0"	9"	6' - 6"	732	3' - 9"	2' - 9"	108	9"	3' - 0"	216	4	39' - 9"	106	26	39' - 9"	690	5' - 11"	16	14	39	0.472	88.3	0.5	55	19.3	3,585
5' - 0"	4' - 0"	8"	6' - 5"	723	3' - 9"	2' - 8"	108	9"	4' - 0"	289	4	39' - 9"	106	26	39' - 9"	690	5' - 11"	16	14	39	0.477	92.4	0.5	55	19.5	3,752
5' - 0"	4' - 0"	9"	6' - 6"	732	3' - 9"	2' - 9"	108	9"	4' - 0"	289	4	39' - 9"	106	26	39' - 9"	690	5' - 11"	16	14	39	0.515	92.9	0.5	55	21.1	3,771
5' - 0"	5' - 0"	8"	6' - 5"	723	3' - 9"	2' - 8"	108	9"	5' - 0"	361	4	39' - 9"	106	30	39' - 9"	797	5' - 11"	16	14	39	0.521	99.7	0.5	55	21.3	4,044
5' - 0"	5' - 0"	9"	6' - 6"	732	3' - 9"	2' - 9"	108	9"	5' - 0"	361	4	39' - 9"	106	30	39' - 9"	797	5' - 11"	16	14	39	0.559	100.2	0.5	55	22.8	4,062
6' - 0"	2' - 0"	8"	6' - 9"	760	4' - 1"	2' - 8"	108	9"	2' - 0"	144	5	39' - 9"	133	25	39' - 9"	664	6' - 11"	18	16	45	0.440	89.1	0.5	63	18.1	3,628
6' - 0"	2' - 0"	9"	6' - 10"	1,155	4' - 1"	2' - 9"	108	9"	2' - 0"	144	5	39' - 9"	133	25	39' - 9"	664	6' - 11"	18	16	45	0.485	108.6	0.5	63	19.9	4,407
6' - 0"	2' - 0"	10"	7' - 0"	1,183	4' - 2"	2' - 10"	82	12"	2' - 0"	110	5	39' - 9"	133	25	39' - 9"	664	7' - 1"	19	18	50	0.551	109.9	0.5	69	22.6	4,463
6' - 0"	3' - 0"	8"	6' - 9"	760	4' - 1"	2' - 8"	108	9"	3' - 0"	216	5	39' - 9"	133	29	39' - 9"	770	6' - 11"	18	16	45	0.484	96.4	0.5	63	19.9	3,918
6' - 0"	3' - 0"	9"	6' - 10"	1,155	4' - 1"	2' - 9"	108	9"	3' - 0"	216	5	39' - 9"	133	29	39' - 9"	770	6' - 11"	18	16	45	0.528	117.3	0.5	63	21.6	4,754
6' - 0"	3' - 0"	10"	7' - 0"	1,183	4' - 2"	2' - 10"	82	12"	3' - 0"	164	5	39' - 9"	133	29	39' - 9"	770	7' - 1"	19	18	50	0.601	118.1	0.5	69	24.6	4,792
6' - 0"	4' - 0"	8"	6' - 9"	760	4' - 1"	2' - 8"	108	9"	4' - 0"	289	5	39' - 9"	133	29	39' - 9"	770	6' - 11"	18	16	45	0.527	101.0	0.5	63	21.6	4,104
6' - 0"	4' - 0"	9"	6' - 10"	1,155	4' - 1"	2' - 9"	108	9"	4' - 0"	289	5	39' - 9"	133	29	39' - 9"	770	6' - 11"	18	16	45	0.571	123.3	0.5	63	23.4	4,996
6' - 0"	4' - 0"	10"	7' - 0"	1,183	4' - 2"	2' - 10"	82	12"	4' - 0"	219	5	39' - 9"	133	29	39' - 9"	770	7' - 1"	19	18	50	0.650	123.7	0.5	69	26.5	5,016
6' - 0"	5' - 0"	8"	6' - 9"	760	4' - 1"	2' - 8"	108	9"	5' - 0"	361	5	39' - 9"	133	33	39' - 9"	876	6' - 11"	18	16	45	0.570	108.3	0.5	63	23.3	4,395
6' - 0"	5' - 0"	9"	6' - 10"	1,155	4' - 1"	2' - 9"	108	9"	5' - 0"	361	5	39' - 9"	133	33	39' - 9"	876	6' - 11"	18	16	45	0.614	132.0	0.5	63	25.1	5,343
6' - 0"	5' - 0"	10"	7' - 0"	1,183	4' - 2"	2' - 10"	82	12"	5' - 0"	274	5	39' - 9"	133	33	39' - 9"	876	7' - 1"	19	18	50	0.700	131.9	0.5	69	28.5	5,345
6' - 0"	6' - 0"	8"	6' - 9"	760	4' - 1"	2' - 8"	108	9"	6' - 0"	433	5	39' - 9"	133	37	39' - 9"	982	6' - 11"	18	16	45	0.613	115.6	0.5	63	25.0	4,685
6' - 0"	6' - 0"	9"	6' - 10"	1,155	4' - 1"	2' - 9"	108	9"	6' - 0"	433	5	39' - 9"	133	37	39' - 9"	982	6' - 11"	18	16	45	0.657	140.7	0.5	63	26.8	5,690
6' - 0"	6' - 0"	10"	7' - 0"	1,183	4' - 2"	2' - 10"	82	12"	6' - 0"	329	5	39' - 9"	133	37	39' - 9"	982	7' - 1"	19	18	50	0.749	140.2	0.5	69	30.5	5,675

5. For direct tra c culverts (ll height ≤ 2 ft.), identify the required box size and select the option with the minimum ll height.

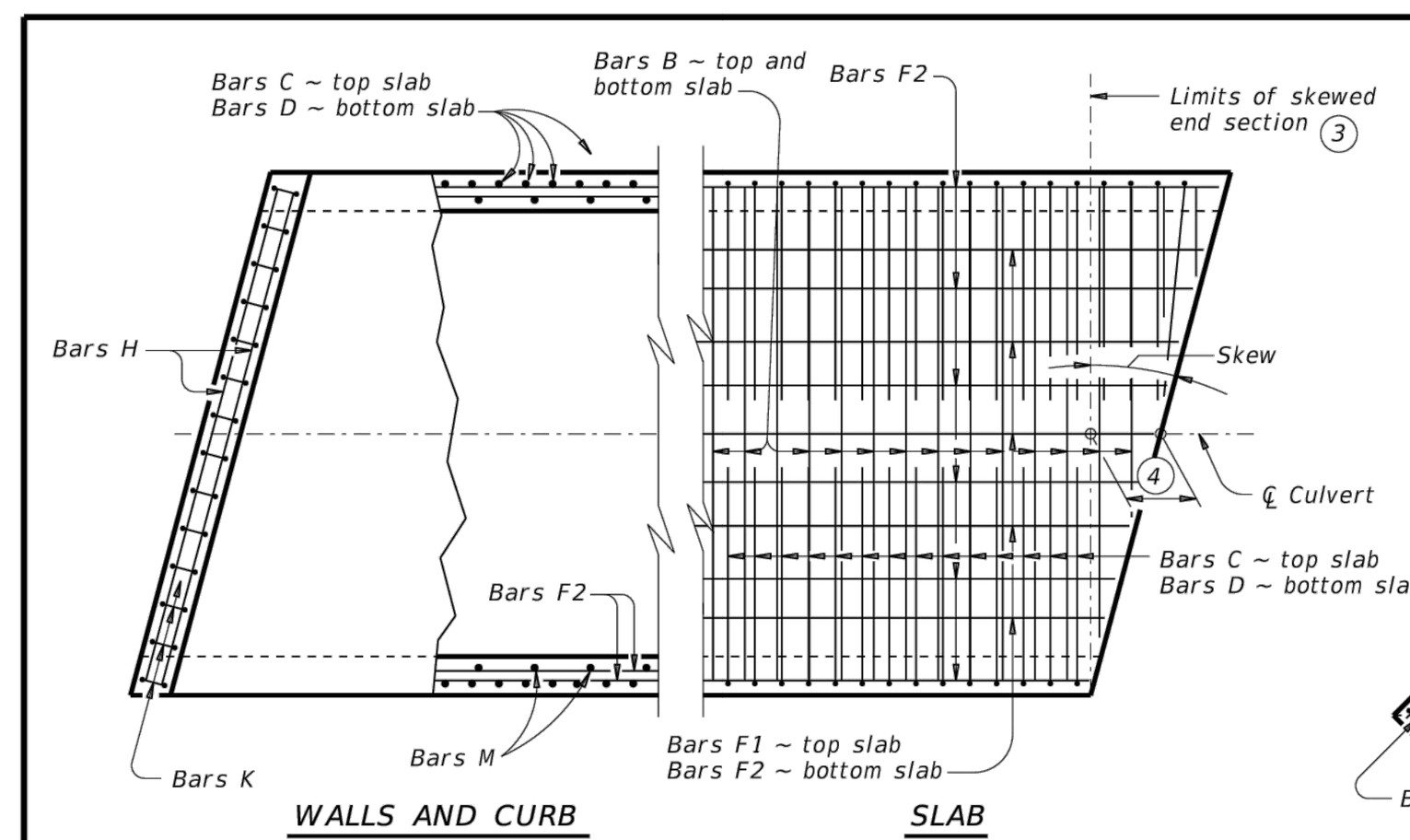
HL93 LOADING SHEET 2 OF 2

Texas Department of Transportation — Bridge Division Standard

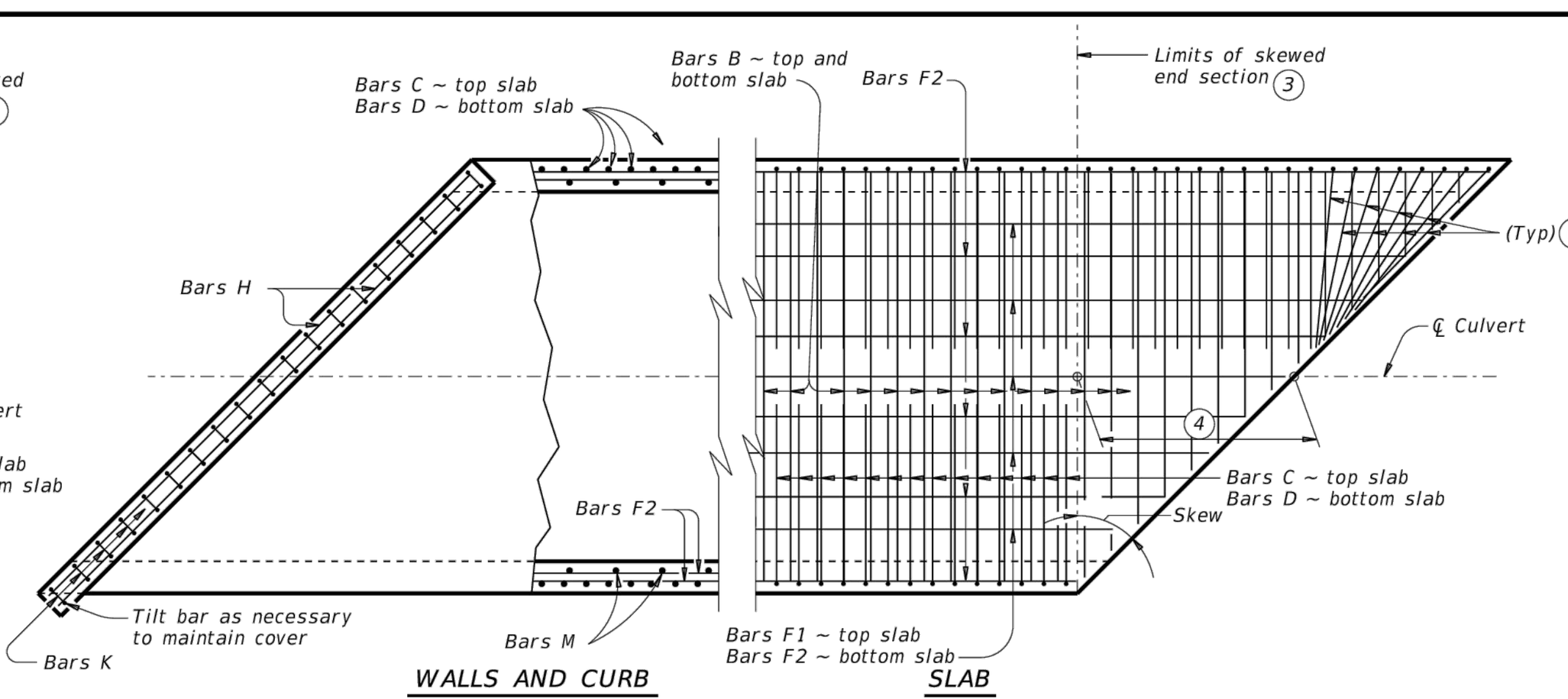
SINGLE BOX CULVERTS
CAST-IN-PLACE
0' TO 30' FILL

SCC-5 & 6

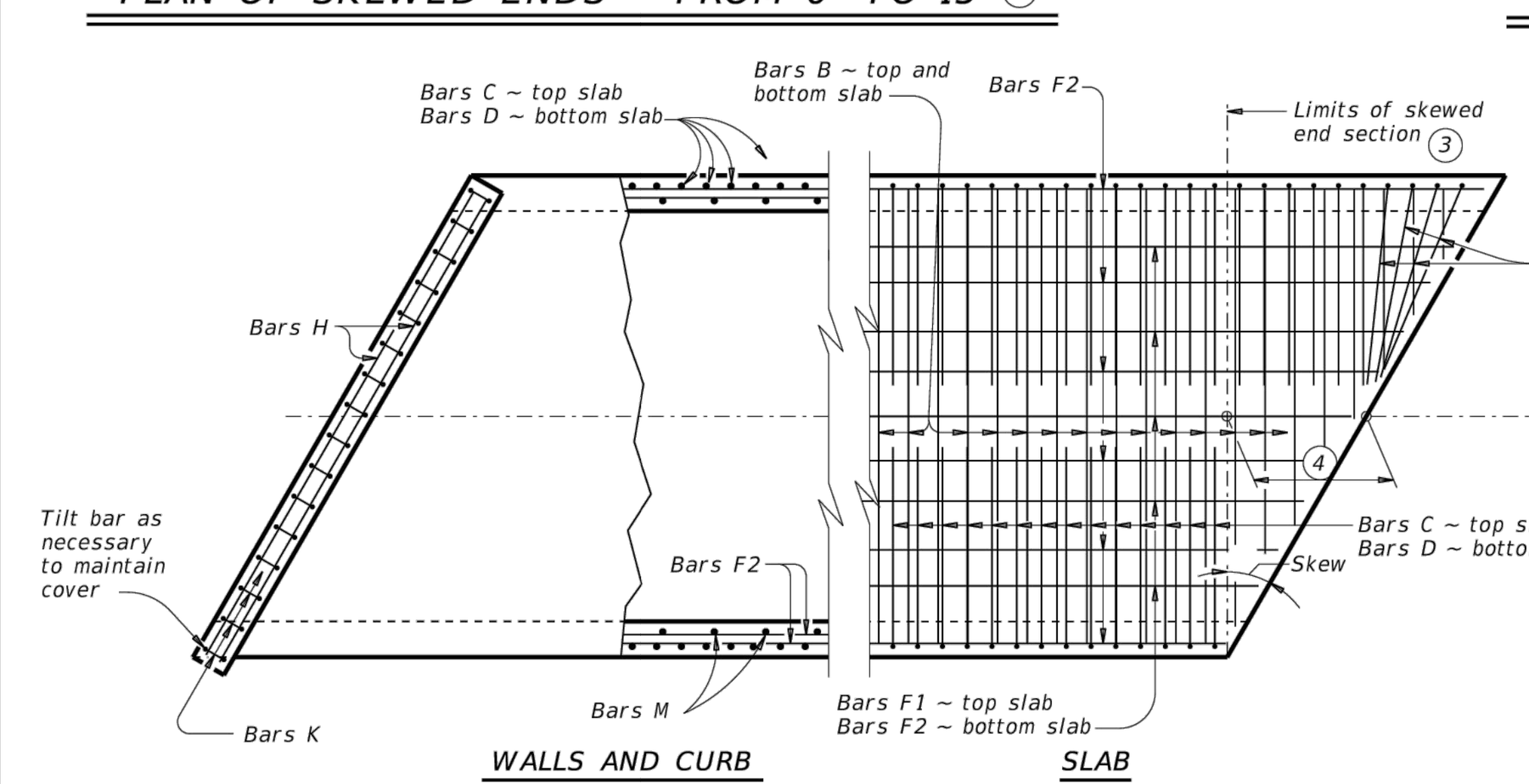
FILE: CD-SCC56-21.dgn | DN: TBE | CK: BMP | DW: TxDOT | CK: TxDOT
©TxDOT February 2020 | CONT | SECT | JOB | HIGHWAY
REVISIONS
04/2021 Updated X values. | DIST | COUNTY | SHEET NO.



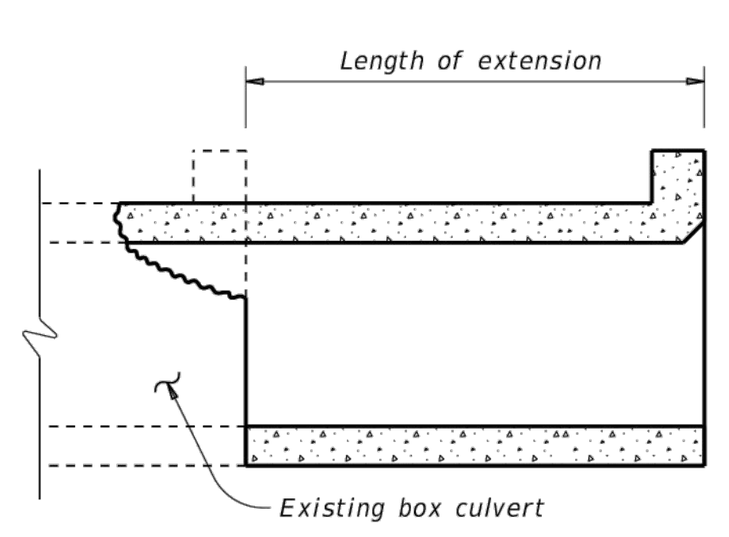
PLAN OF SKEWED ENDS ~ FROM 0° TO 15° (7)



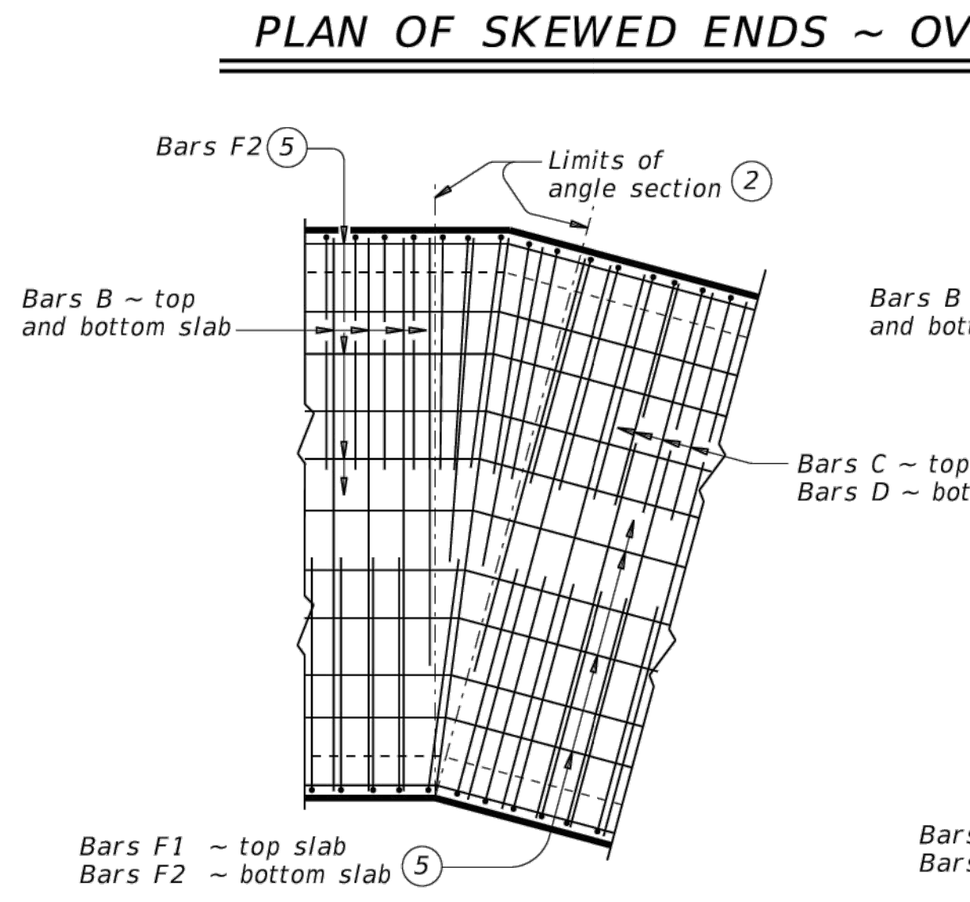
PLAN OF SKEWED ENDS ~ OVER 30° TO 45°



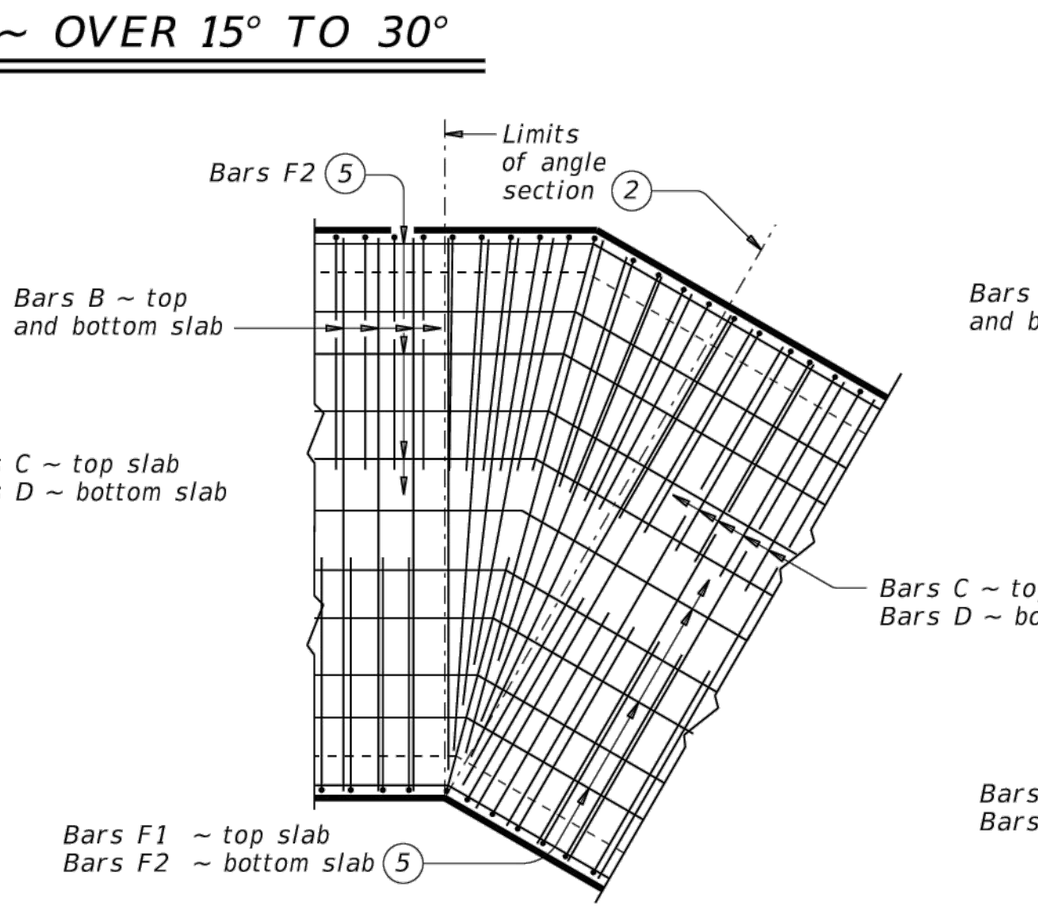
PLAN OF SKEWED ENDS ~ OVER 15° TO 30°



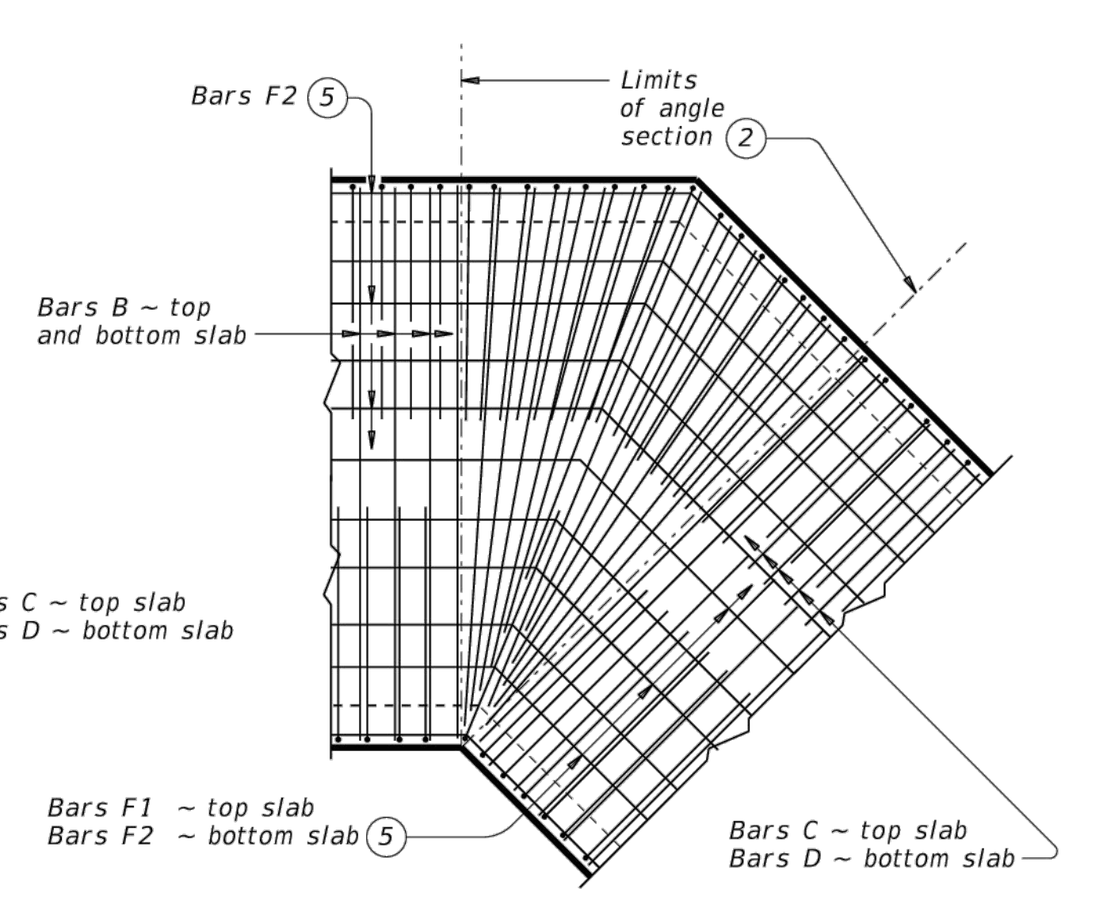
LENGTHENING DETAIL (1)



PLAN OF ANGLE SECTION ~ FROM 0° TO 15°



PLAN OF ANGLE SECTION ~ OVER 15° TO 30°



PLAN OF ANGLE SECTION ~ OVER 30° TO 45°

1. For skewed box culverts with less than 2'-0" of fill, break back the top slab to provide a 1'-10" minimum lap of the existing longitudinal bars with the longitudinal bars in the extension.
   For non-skewed box culverts with less than 2'-0" of fill and for skewed or non-skewed culverts with a fill depth of 2'-0" or greater, break back the top slab to provide a 1'-10" minimum lap of the existing longitudinal bars with the longitudinal bars in the extension. Alternatively, if the box is non-skewed, embed #6 anchor bars with a Type III, C, D , E, or F anchor adhesive into the existing walls, top and bottom slab at 1'-6" center-to-center spacing. Minimum embedment depth is 8". Anchor adhesive chosen must be able to achieve a basic bond strength in tension, Nba, of 26.4 kips. Submit signed and sealed calculations or the manufacturer's published literature showing the proposed anchor adhesive's ability to develop this load to the Engineer for approval prior to use. Anchor installation, including hole size, drilling, and clean out, must be in accordance with Item 450, "Railing." Test adhesive anchors in accordance with Item 450.3.3, "Tests." Test 3 anchors per 100 anchors installed.
   Break back wings and apron as necessary to install the extension. Clean and extend the exposed wingwall and apron reinforcing into the extension. When lengthening existing box culverts with dimensions different than current standard dimensions, form horizontal and vertical transitions as directed by the Engineer. Match bottom slabs to maintain an uninterrupted flow line. Field bend existing and new reinforcing into transitions and maintain specified cover requirements. For top slabs of culverts with overlay, with 1-to-2 course surface treatment, or with the top slab as the final riding surface, adjust the "H" dimension to provide a smooth riding surface.
2. When the spacing between Bars B becomes less than half of the normal spacing, cut bars to avoid conflict.
3. The length of Bars B vary in the skewed end sections.
4. [One half of overall width] x [tangent of the skew angle]
5. Place Bars F1 and F2 continuously through the angle section. Bend Bars F1 and F2 to remain parallel to the walls of the box culvert.
6. When necessary to avoid conflict in acute corners, shorten the slab extension leg of Bars C and Bars D to a minimum of 1'-6" for skews of 30° thru 45°.
7. At the Contractor's option, for skews of 15° or less, place Bars B, C, and D parallel to the skewed end while maintaining spacing along centerline of box. Increase lengths of Bars B shown on the Single Box Culverts Cast-In-Place (SCC) standards sheets to accommodate the skew.

CONSTRUCTION NOTES:
Do not use permanent forms.
When required, lap Bars H 1'-8" for uncoated or galvanized bars.
Provide a minimum of 1 ½" clear cover.

MATERIAL NOTES:
Provide Grade 60 reinforcing steel.
Provide galvanized reinforcing steel, if required elsewhere in the plans.
Provide Class C concrete (f'c = 3,600 psi) with these exceptions: provide Class S concrete (f'c = 4,000 psi) for top slabs of culverts with overlay, with 1-to-2 course surface treatment, or with the top slab as the final riding surface.

GENERAL NOTES:
Designed according to AASHTO LRFD Bridge Design Specifications.
Refer to Single Box Culverts Cast-in-Place (SCC) standard sheets for details of straight sections of culvert.
For skewed sections and angle sections, refer to Single Box Culverts Cast-in-Place (SCC) standard sheets for slab and wall dimensions, bar sizes, maximum bar spacing, and any other details not shown.
For skewed ends with curbs, adjust length of Bars H, number of Bars K, curb concrete volume, and reinforcing steel weight by dividing the values shown on the culvert Single Box Culverts Cast-In-Place (SCC) standard sheets by the cosine of the skew angle.

Cover dimensions are clear dimensions, unless noted otherwise.

HL93 LOADING

Texas Department of Transportation — Bridge Division Standard

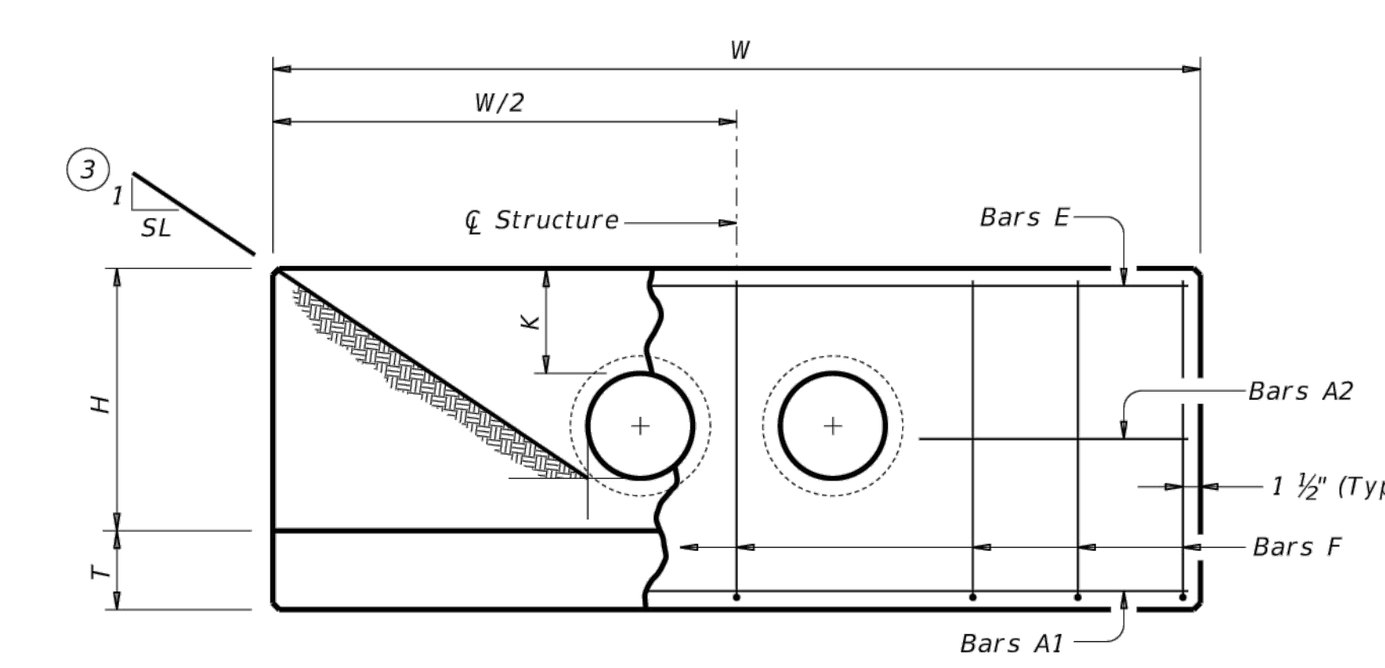
SINGLE BOX CULVERTS
CAST-IN-PLACE
MISCELLANEOUS DETAILS

SCC-MD

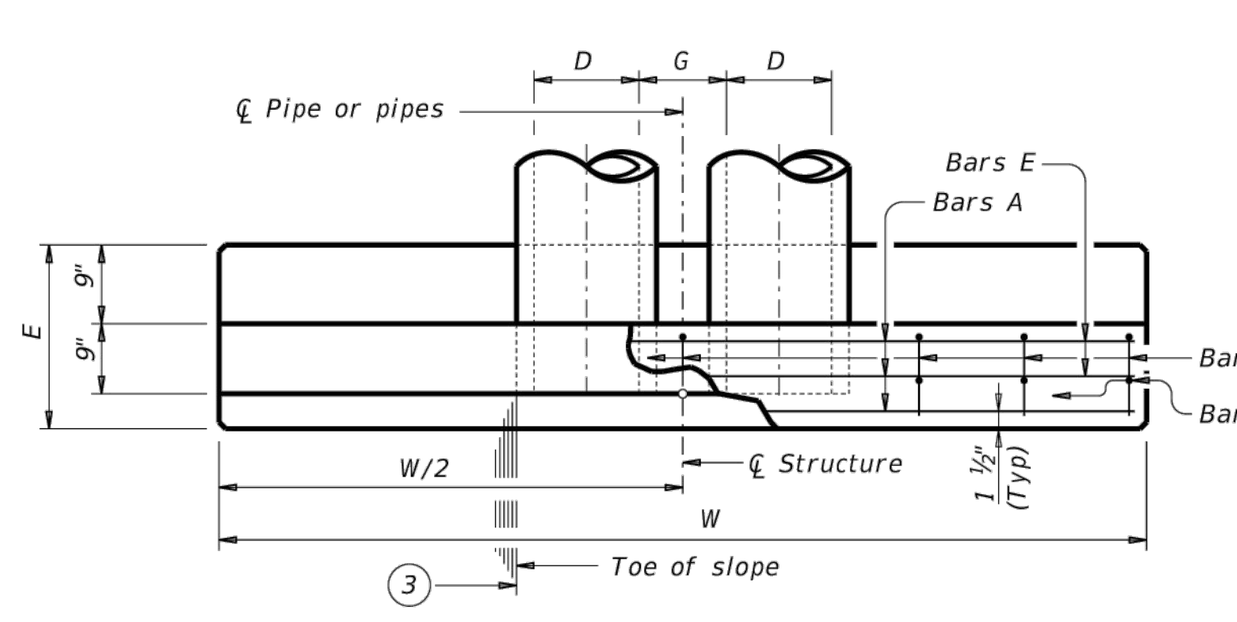
FILE: CD-SCC-MD-20.dgn | DN: TxDOT | CK: TxDOT | DW: TxDOT | CK: TxDOT
©TxDOT February 2020 | CONT | SECT | JOB | HIGHWAY
REVISIONS | DIST | COUNTY | SHEET NO.

TABLE OF VARIABLE DIMENSIONS AND QUANTITIES FOR ONE HEADWALL (5)

Slope	Dia of Pipe (D)	Values for One Pipe: W	Reinf (Lbs) (1)	Conc (CY) (2)	Values To Be Added for Each Addt'l Pipe: W	Reinf (Lbs) (1)	Conc (CY) (2)
2:1	12"	9' - 0"	122	1.1	1' - 9"	15	0.2
	15"	10' - 3"	136	1.3	2' - 2"	16	0.2
	18"	11' - 6"	163	1.5	2' - 8"	19	0.3
	21"	12' - 9"	200	1.8	3' - 1"	31	0.4
	24"	14' - 0"	217	2.1	3' - 7"	34	0.4
	27"	15' - 3"	254	2.4	3' - 11"	37	0.5
	30"	16' - 6"	272	2.7	4' - 4"	40	0.6
	33"	17' - 9"	314	3.1	4' - 8"	43	0.6
	36"	19' - 0"	371	3.9	5' - 1"	46	0.8
	42"	21' - 6"	442	4.9	5' - 10"	52	1.0
	48"	25' - 0"	569	6.4	6' - 7"	59	1.3
	54"	27' - 6"	701	7.5	7' - 6"	82	1.6
	60"	30' - 0"	794	8.8	8' - 3"	90	1.8
	66"	32' - 6"	894	10.2	8' - 9"	96	2.0
	72"	35' - 0"	1,055	11.7	9' - 4"	103	2.3
3:1	12"	13' - 0"	175	1.6	1' - 9"	14	0.2
	15"	14' - 9"	193	1.9	2' - 2"	17	0.2
	18"	16' - 6"	228	2.2	2' - 8"	19	0.3
	21"	18' - 3"	299	2.6	3' - 1"	31	0.4
	24"	20' - 0"	323	3.0	3' - 7"	33	0.4
	27"	21' - 9"	371	3.5	3' - 11"	37	0.5
	30"	23' - 6"	415	4.0	4' - 4"	40	0.5
	33"	25' - 3"	469	4.6	4' - 8"	43	0.6
	36"	27' - 0"	556	5.7	5' - 1"	46	0.8
	42"	30' - 6"	675	7.1	5' - 10"	52	1.0
	48"	35' - 6"	837	9.2	6' - 7"	59	1.3
	54"	39' - 0"	1,015	11.0	7' - 6"	84	1.6
	60"	42' - 6"	1,171	12.9	8' - 3"	91	1.8
	66"	46' - 0"	1,298	14.9	8' - 9"	98	2.0
	72"	49' - 6"	1,561	17.1	9' - 4"	103	2.3
4:1	12"	17' - 0"	229	2.0	1' - 9"	15	0.2
	15"	19' - 3"	266	2.4	2' - 2"	17	0.2
	18"	21' - 6"	308	2.9	2' - 8"	19	0.3
	21"	23' - 9"	382	3.5	3' - 1"	31	0.3
	24"	26' - 0"	430	3.9	3' - 7"	34	0.4
	27"	28' - 3"	486	4.7	3' - 11"	37	0.5
	30"	30' - 6"	539	5.2	4' - 4"	40	0.6
	33"	32' - 9"	603	6.0	4' - 8"	42	0.6
	36"	35' - 0"	738	7.5	5' - 1"	47	0.8
	42"	39' - 6"	881	9.3	5' - 10"	52	1.0
	48"	46' - 0"	1,102	12.1	6' - 7"	61	1.3
	54"	50' - 6"	1,364	14.4	7' - 6"	84	1.6
	60"	55' - 0"	1,547	16.9	8' - 3"	91	1.8
	66"	59' - 6"	1,741	19.5	8' - 9"	98	2.0
	72"	64' - 0"	2,077	22.4	9' - 4"	102	2.3
6:1	12"	25' - 0"	336	3.0	1' - 9"	14	0.2
	15"	28' - 3"	384	3.6	2' - 2"	17	0.2
	18"	31' - 6"	452	4.2	2' - 8"	19	0.3
	21"	34' - 9"	581	5.1	3' - 1"	31	0.4
	24"	38' - 0"	644	5.8	3' - 7"	34	0.4
	27"	41' - 3"	737	6.9	3' - 11"	37	0.5
	30"	44' - 6"	807	7.7	4' - 4"	39	0.6
	33"	47' - 9"	912	8.9	4' - 8"	44	0.6
	36"	51' - 0"	1,108	11.0	5' - 1"	48	0.8
	42"	57' - 6"	1,318	13.7	5' - 10"	54	1.0
	48"	67' - 0"	1,682	17.9	6' - 7"	59	1.3
	54"	73' - 6"	2,072	21.3	7' - 6"	83	1.6
	60"	80' - 0"	2,351	24.9	8' - 3"	89	1.8
	66"	86' - 6"	2,643	28.9	8' - 9"	96	2.0
	72"	93' - 0"	3,121	33.1	9' - 4"	101	2.3



ELEVATION



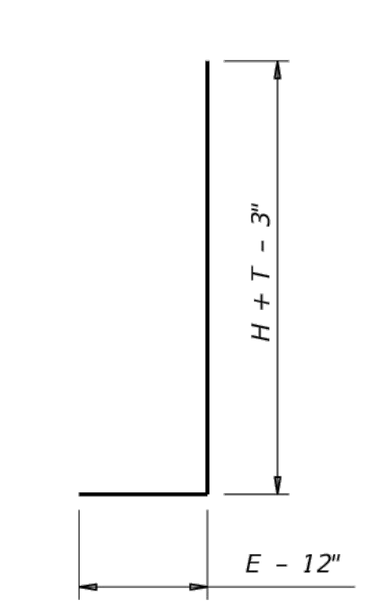
PLAN OF NON-SKEWED PIPES

TABLE OF CONSTANT DIMENSIONS

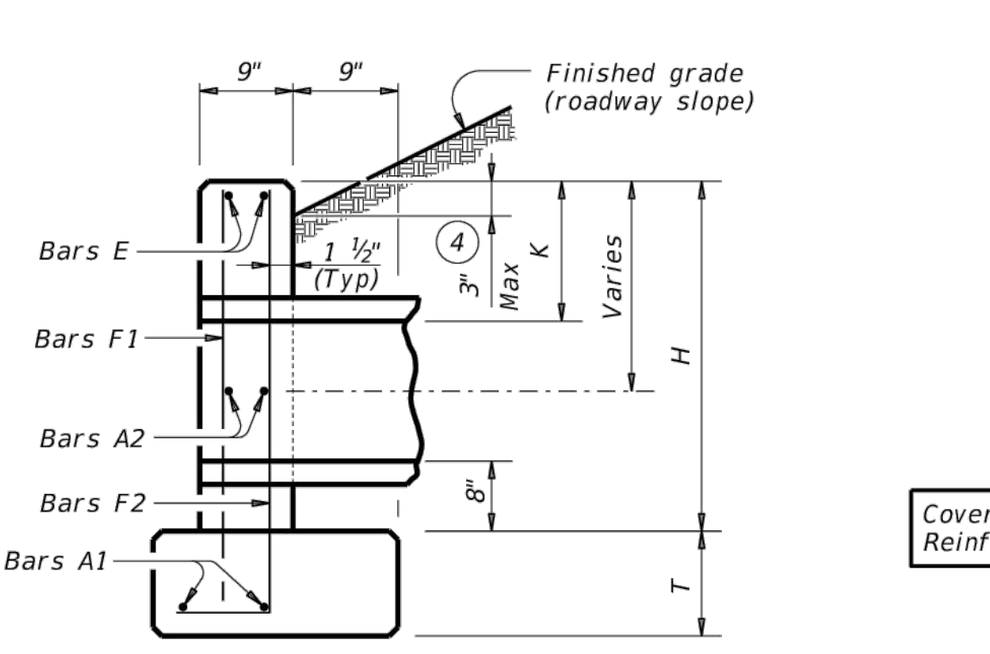
Dia of Pipe (D)	G	K (5)	H	T	E
12"	0' - 9"	1' - 0"	2' - 8"	0' - 9"	1' - 9"
15"	0' - 11"	1' - 0"	2' - 11"	0' - 9"	1' - 9"
18"	1' - 2"	1' - 0"	3' - 2"	0' - 9"	1' - 9"
21"	1' - 4"	1' - 0"	3' - 5"	0' - 9"	2' - 0"
24"	1' - 7"	1' - 0"	3' - 8"	0' - 9"	2' - 0"
27"	1' - 8"	1' - 0"	3' - 11"	0' - 9"	2' - 3"
30"	1' - 10"	1' - 0"	4' - 2"	0' - 9"	2' - 3"
33"	1' - 11"	1' - 0"	4' - 5"	0' - 9"	2' - 6"
36"	2' - 1"	1' - 0"	4' - 8"	1' - 0"	2' - 6"
42"	2' - 4"	1' - 0"	5' - 2"	1' - 0"	2' - 9"
48"	2' - 7"	1' - 3"	5' - 11"	1' - 0"	3' - 0"
54"	3' - 0"	1' - 3"	6' - 5"	1' - 0"	3' - 3"
60"	3' - 3"	1' - 3"	6' - 11"	1' - 0"	3' - 6"
66"	3' - 3"	1' - 3"	7' - 5"	1' - 0"	3' - 9"
72"	3' - 4"	1' - 3"	7' - 11"	1' - 0"	4' - 0"

TABLE OF REINFORCING STEEL (6)

Bar	Size	Spa	No.
A1	#5	~	2
A2	#5	1' - 6"	~
E	#5	~	2
F	#5	1' - 0"	~



BARS F2



SECTION AT CENTER OF PIPE

1. Total quantities include one 3'-1" lap for bars over 60' in length.
2. Quantities shown are for concrete pipe and will increase slightly for metal pipe installations.
3. Indicated slope is perpendicular to centerline pipe or pipes.
4. For vehicle safety, construct curbs no more than 3" above finished grade. Reduce curb heights, if necessary, to meet these requirements. No changes will be made in quantities and no additional compensation will be allowed for this work.
5. Dimensions shown are usual and maximum.
6. Quantities shown are for one structure end only (one headwall).

MATERIAL NOTES:
Provide Grade 60 reinforcing steel.
Provide Class C concrete (f'c = 3,600 psi).

GENERAL NOTES:
Designed according to AASHTO LRFD Bridge Design Specifications.
Do not mount bridge rails of any type directly to these culvert headwalls.
This standard may not be used for wall heights, H, exceeding the values shown.

Cover dimensions are clear dimensions, unless noted otherwise.
Reinforcing dimensions are out-to-out of bars.

Texas Department of Transportation — Bridge Division Standard

CONCRETE HEADWALLS
WITH PARALLEL WINGS FOR
NON-SKEWED PIPE CULVERTS

CH-PW-0

FILE: CD-CH-PW0-20.dgn | DN: TxDOT | CK: TxDOT | DW: TxDOT | CK: TxDOT
©TxDOT February 2020 | CONT | SECT | JOB | HIGHWAY
REVISIONS | DIST | COUNTY | SHEET NO.

CUDEENGINEERS.COM
CUDE ENGINEERS EST. 1980
4122 Pond Hill Road, Suite 101
San Antonio, Texas 78231
P:(210) 681.2951 F: (210) 523.7112

LANTANA SUBDIVISION UNIT 1

DRAINAGE DETAILS

DATE
05/12/2025

PROJECT NO.
04037.003

DRAWN BY
CG/JG/LJ/TCD

CHECKED BY
XV/AL

REVISIONS

DATE



CUDE ENGINEERS
TBPE No. 455
TBPLS No. 10048500

C62

REPRODUCTION OF THE ORIGINAL SIGNED AND SEALED PLAN AND/OR ELECTRONIC MEDIA MAY HAVE BEEN INADVERTENTLY ALTERED. CONTRACTOR IS RESPONSIBLE FOR VERIFYING THE SCALE OF THE DOCUMENT AND CONTACTING CUDE ENGINEERS TO VERIFY DISCREPANCIES PRIOR TO CONSTRUCTION.

GREEN VALLEY SPECIAL UTILITY DISTRICT
SANITARY SEWER SYSTEM GENERAL NOTES

GREEN VALLEY SPECIAL UTILITY DISTRICT SANITARY SEWER SYSTEM GENERAL NOTES:

[illegible]

EXISTING MANHOLES/SEWER

[illegible]

APPROVED MATERIALS ARE AS FOLLOWS:

CEMENTITIOUS COATING WITH REQUIRED HALF-INCH THICK APPLICATION

- SEWPERCOAT 2000 HR REGULAR
- REFRATTA HAC 100
- MAXIMUM CA PLUS

EPOXY COATING WITH SPECIFIED THICKNESS APPLICATION

- AROMATIC POLYUREA SCP DROPLINER REQUIRED THICKNESS 125 MILS

[illegible]

PIPING

[illegible]

TRAPS AND INTERCEPTORS (FOG - TECQ)

[illegible]

OIL SEPARATORS

[illegible]

SAND INTERCEPTORS

[illegible]

AUTOMATIC CAR WASHES

[illegible]

NEUTRALIZING DEVICES

[illegible]

LINT TRAPS

[illegible]

GREEN VALLEY SPECIAL UTILITY DISTRICT STANDARD DETAILS	SANITARY SEWER SYSTEM GENERAL NOTES (1 OF 2)
REVISED: OCTOBER 2021	DETAIL NO. G-1

SILVER RECOVERY UNITS

[illegible]

SOLID INTERCEPTORS

[illegible]

INTERCEPTORS

[illegible]

WATERTIGHT TESTING (24 HOURS)

[illegible]

BLASTING

[illegible]

TESTING

[illegible]

EXCAVATION

[illegible]

WATERLINE CROSSING

[illegible]

EROSION AND SEDIMENTATION

[illegible]

SUPPLEMENTING

[illegible]

GREEN VALLEY SPECIAL UTILITY DISTRICT STANDARD DETAILS	SANITARY SEWER SYSTEM GENERAL NOTES (2 OF 2)
REVISED: OCTOBER 2021	DETAIL NO. G-2

TEXAS COMMISSION ON ENVIROMENTAL QUALITY
LIFT STATIONS AND FORCE MAINS
GENERAL CONSTRUCTION NOTES

1. THIS LIFT STATION AND/OR FORCE MAIN MUST BE DESIGNED AND CONSTRUCTED IN ACCORDANCE WITH THE TEXAS COMMISSION ON ENVIRONMENTAL QUALITY'S (TCEQ) EDWARDS AQUIFER RULES 30 TEXAS ADMINISTRATIVE CODE (TAC) §213.5(C), THE DESIGN CRITERIA FOR DOMESTIC WASTEWATER SYSTEMS 30 TAC CHAPTER 217, AND GREEN VALLEY SPECIAL UTILITY DISTRICT STANDARD SPECIFICATIONS.
2. ANY MODIFICATION TO THE ACTIVITIES DESCRIBED IN THE REFERENCED LIFT STATION/FORCE MAIN SYSTEM APPLICATION FOLLOWING THE DATE OF APPROVAL MAY REQUIRE THE SUBMITTAL OF A LIFT STATION/FORCE MAIN SYSTEM APPLICATION TO MODIFY THIS APPROVAL, INCLUDING THE PAYMENT OF APPROPRIATE FEES AND ALL INFORMATION NECESSARY FOR ITS REVIEW AND APPROVAL.
3. PRIOR TO COMMENCING ANY REGULATED ACTIVITY, THE APPLICANT OR HIS AGENT MUST NOTIFY THE SAN ANTONIO REGIONAL OFFICE, IN WRITING, OF THE DATE ON WHICH THE REGULATED ACTIVITY WILL BEGIN.
4. UPON COMPLETION OF THE WET WELL EXCAVATION, A GEOLOGIST MUST CERTIFY THAT THE EXCAVATION HAS BEEN INSPECTED FOR THE PRESENCE OF SENSITIVE FEATURES AND THE CERTIFICATION MUST BE SUBMITTED TO THE APPROPRIATE REGIONAL OFFICE. FURTHER ACTIVITIES MAY NOT PROCEED UNTIL THE EXECUTIVE DIRECTOR HAS REVIEWED AND APPROVED THE METHODS PROPOSED TO PROTECT ANY SENSITIVE FEATURE AND THE EDWARDS AQUIFER FROM POTENTIALLY ADVERSE IMPACTS TO WATER QUALITY FROM THE LIFT STATION. CONSTRUCTION MAY CONTINUE IF THE GEOLOGIST CERTIFIES THAT NO SENSITIVE FEATURE OR FEATURES ARE PRESENT.
5. IF ANY SENSITIVE FEATURES ARE DISCOVERED DURING THE WASTEWATER LINE TRENCHING ACTIVITIES, ALL REGULATED ACTIVITIES NEAR THE SENSITIVE FEATURE MUST BE SUSPENDED IMMEDIATELY. THE APPLICANT MUST IMMEDIATELY NOTIFY THE APPROPRIATE REGIONAL OFFICE OF THE TEXAS COMMISSION ON ENVIRONMENTAL QUALITY OF THE FEATURE DISCOVERY. A GEOLOGIST'S ASSESSMENT OF THE LOCATION AND EXTENT OF THE FEATURE DISCOVERED MUST BE REPORTED TO THAT REGIONAL OFFICE IN WRITING WITHIN TWO WORKING DAYS. THE APPLICANT MUST SUBMIT A PLAN FOR ENSURING THE STRUCTURAL INTEGRITY OF THE SEWER LINE OR MODIFYING THE PROPOSED COLLECTION SYSTEM ALIGNMENT AROUND THE FEATURE. THE REGULATED ACTIVITIES NEAR THE SENSITIVE FEATURE MAY NOT PROCEED UNTIL THE EXECUTIVE DIRECTOR HAS REVIEWED AND APPROVED THE METHODS PROPOSED TO PROTECT THE SENSITIVE FEATURE AND THE EDWARDS AQUIFER FROM POTENTIALLY ADVERSE IMPACTS TO WATER QUALITY WHILE MAINTAINING THE STRUCTURAL INTEGRITY OF THE LINE.
6. LIFT STATIONS SHALL BE DESIGNED TO WITHSTAND AND OPERATE DURING A 100-YEAR FLOOD EVENT AND SHALL BE ACCESSIBLE DURING A 25-YEAR FLOOD. ALL LIFT STATIONS SHALL BE INTRUDER-RESISTANT WITH A CONTROLLED ACCESS.
7. DRY WELL SUMP PUMPS:
   (a) A DRY WELL MUST USE DUAL SUMP PUMPS, EACH WITH A MINIMUM CAPACITY OF 1,000 GALLONS PER HOUR AND CAPABLE OF HANDLING THE VOLUME OF LIQUID GENERATED DURING PEAK OPERATIONS.
   (b) A PUMP MUST HAVE A SUBMERSIBLE MOTOR AND WATERTIGHT WIRING.
   (c) A DRY WELL FLOOR MUST SLOPE TOWARD A SUMP SIZED FOR PROPER DRAINAGE.
   (d) THE MINIMUM SUMP DEPTH IS 6.0 INCHES AND MUST PREVENT STANDING WATER ON A DRY WELL FLOOR UNDER NORMAL OPERATION.
   (e) A SUMP PUMP MUST OPERATE AUTOMATICALLY BY USE OF A FLOAT SWITCH OR OTHER LEVEL-DETECTING DEVICE.
   (f) A SUMP PUMP MUST USE SEPARATE PIPES CAPABLE OF DISCHARGING MORE THAN THE MAXIMUM LIQUID LEVEL OF AN ASSOCIATED WET WELL.
   (g) A SUMP PUMP OUTLET PIPE MUST BE AT LEAST 1.5 INCHES IN DIAMETER AND HAVE AT LEAST TWO CHECK VALVES IN SERIES.
8. PUMP CONTROLS.
   (a) A LIFT STATION PUMP MUST OPERATE AUTOMATICALLY, BASED ON THE WATER LEVEL IN A WET WELL.
   (b) THE LOCATION OF A WET WELL LEVEL MECHANISM MUST ENSURE THAT THE MECHANISM IS UNAFFECTED BY CURRENTS, RAGS, GREASE, OR OTHER FLOATING MATERIALS.
   (c) A LEVEL MECHANISM MUST BE ACCESSIBLE WITHOUT ENTERING THE WET WELL.
   (d) WET WELL CONTROLS WITH A BUBBLER SYSTEM REQUIRE DUAL AIR SUPPLY AND DUAL CONTROLS.
   (e) MOTOR CONTROL CENTERS MUST BE MOUNTED AT LEAST 4.0 INCHES ABOVE GRADE TO PREVENT WATER INTRUSION AND CORROSION FROM STANDING WATER IN THE ENCLOSURE.
   (f) ELECTRICAL EQUIPMENT AND ELECTRICAL CONNECTIONS IN A WET WELL OR A DRY WELL MUST MEET NATIONAL FIRE PREVENTION ASSOCIATION 70 NATIONAL ELECTRIC CODE EXPLOSION PREVENTION REQUIREMENTS, UNLESS CONTINUOUS VENTILATION IS PROVIDED.
9. WET WELLS.
   (a) A WET WELL MUST BE ENCLOSED BY WATERTIGHT AND GAS TIGHT WALLS.
   (b) A PENETRATION THROUGH A WALL OF A WET WELL MUST BE GAS TIGHT.
   (c) A WET WELL MUST NOT CONTAIN EQUIPMENT REQUIRING REGULAR OR ROUTINE INSPECTION OR MAINTENANCE, UNLESS INSPECTION AND MAINTENANCE CAN BE DONE WITHOUT STAFF ENTERING THE WET WELL.
   (d) A GRAVITY PIPE DISCHARGING TO A WET WELL MUST BE LOCATED SO THAT THE INVERT ELEVATION IS ABOVE THE LIQUID LEVEL OF A PUMP'S "ON" SETTING.
   (e) GATE VALVES AND CHECK VALVES ARE PROHIBITED IN A WET WELL.
   (f) GATE VALVES AND CHECK VALVES MAY BE LOCATED IN A VALVE VAULT NEXT TO A WET WELL OR IN A DRY WELL.
   (g) PUMP CYCLE TIME, BASED ON PEAK FLOW, MUST EQUAL OR EXCEED THOSE IN THE FOLLOWING TABLE:

PUMP HORSEPOWER	MINIMUM CYCLE TIMES (MINS)
< 50	6
50-100	10
> 100	15

   (h)AN EVALUATION OF MINIMUM WET WELL VOLUME REQUIRES THE FOLLOWING FORMULA:

$$V = \frac{T \times Q}{4 \times 7.48}$$

WHERE:
V = ACTIVE VOLUME (CUBIC FEET)
Q = PUMP CAPACITY (GALLONS PER MINUTE)
T = CYCLE TIME (MINUTES)
7.48 = CONVERSION FACTOR (GALLONS/CUBIC FOOT)

10. WET WELL SLOPES.
   (a) A WET WELL FLOOR MUST HAVE A SMOOTH FINISH AND MINIMUM SLOPE OF 10% TO A PUMP INTAKE.
   (b) A WET WELL DESIGN MUST PREVENT DEPOSITION OF SOLIDS UNDER NORMAL OPERATING CONDITIONS.
   (c) A LIFT STATION WITH GREATER THAN 5.0 MILLION GALLONS PER DAY FIRM PUMPING CAPACITY MUST HAVE ANTI-VORTEX BAFFLING
11. DRY WELL ACCESS
   (a) AN UNDERGROUND DRY WELL MUST BE ACCESSIBLE.
   (b) A STAIRWAY IN A DRY WELL MUST USE NON-SLIP STEPS AND CONFORM TO OCCUPATIONAL SAFETY AND HEALTH ADMINISTRATION REGULATIONS WITH RESPECT TO RISE AND RUN.
   (c) A LADDER IN A DRY WELL MUST MADE OF NON-CONDUCTIVE MATERIAL AND RATED FOR THE LOAD NECESSARY FOR STAFF AND EQUIPMENT TO DESCEND AND ASCEND.
12. VENTILATION SHALL BE PROVIDED FOR LIFT STATIONS, INCLUDING BOTH WET AND DRY WELLS.
13. HOISTING EQUIPMENT. A LIFT STATION MUST HAVE PERMANENT HOISTING EQUIPMENT OR BE ACCESSIBLE TO PORTABLE HOISTING EQUIPMENT FOR REMOVAL OF PUMPS, MOTORS, VALVES, PIPES, AND OTHER SIMILAR EQUIPMENT.
14. A FLOOR DRAIN FROM A VALVE VAULT TO A WET WELL MUST PREVENT GAS FROM ENTERING A VALVE VAULT BY INCLUDING FLAP VALVES, "P" TRAPS, SUBMERGED OUTLETS, OR A COMBINATION OF THESE DEVICES.
15. PUMPS.
   (a) GENERAL REQUIREMENTS. A RAW WASTEWATER PUMP, WITH THE EXCEPTION OF A GRINDER PUMP, MUST:
      (1) BE DESIGNED TO PREVENT CLOGGING;
      (2) BE CAPABLE OF PASSING A SPHERE OF 2.5 INCHES IN DIAMETER OR GREATER; AND
      (3) HAVE GREATER THAN 3.0 INCH DIAMETER SUCTION AND DISCHARGE OPENINGS.
   (b) SUBMERSIBLE AND NON-SUBMERSIBLE PUMPS.
      (1) A NON-SUBMERSIBLE PUMP MUST HAVE INSPECTION AND CLEANOUT PLATES ON BOTH THE SUCTION AND DISCHARGE SIDES OF EACH PUMPING UNIT THAT FACILITATE LOCATING AND REMOVING BLOCKAGE-CAUSING MATERIALS, UNLESS THE PUMP DESIGN ACCOMMODATES EASY REMOVAL OF THE ROTATION ELEMENTS.
      (2) A PUMP SUPPORT MUST PREVENT MOVEMENT AND VIBRATION DURING OPERATION.
      (3) A SUBMERSIBLE PUMP MUST USE A RAIL-TYPE PUMP SUPPORT SYSTEM WITH MANUFACTURER-APPROVED MECHANISMS DESIGNED TO ALLOW PERSONNEL TO REMOVE AND REPLACE ANY SINGLE PUMP WITHOUT ENTERING OR DEWATERING THE WET WELL.
      (4) SUBMERSIBLE PUMP RAILS AND LIFTING CHAINS MUST BE CONSTRUCTED OF A MATERIAL THAT PERFORMS TO AT LEAST THE STANDARD OF SERIES 300 STAINLESS STEEL.
   (c) LIFT STATION PUMPING CAPACITY. THE FIRM PUMPING CAPACITY OF A LIFT STATION MUST HANDLE THE EXPECTED PEAK FLOW.
   (d) PUMP HEAD CALCULATIONS.
      (1) AN OWNER SHALL SELECT A PUMP BASED UPON ANALYSIS OF THE SYSTEM HEAD AND PUMP CAPACITY CURVES THAT DETERMINE THE PUMPING CAPACITIES ALONE AND WITH OTHER PUMPS AS THE TOTAL DYNAMIC-HEAD INCREASES DUE TO ADDITIONAL FLOWS PUMPED THROUGH A FORCE MAIN.
      (2) THE PIPE HEAD LOSS CALCULATIONS, USING THE HYDRAULIC INSTITUTE STANDARDS, PERTAINING TO HEAD LOSSES THROUGH PIPES, VALVES, AND FITTINGS, MUST BE INCLUDED IN THE REPORT.
      (3) THE SELECTED FRICTION COEFFICIENT (HAZEN-WILLIAMS "C" VALUE) USED IN FRICTION HEAD LOSS CALCULATIONS MUST BE BASED ON THE PIPE MATERIAL SELECTED.
      (4) FOR A LIFT STATION WITH MORE THAN TWO PUMPS, A FORCE MAIN IN EXCESS OF ONE-HALF MILE, OR FIRM PUMPING CAPACITY OF 100 GALLONS PER MINUTE OR GREATER, SYSTEM CURVES MUST BE PROVIDED FOR BOTH THE NORMAL AND PEAK OPERATING CONDITIONS AT C VALUES FOR PROPOSED AND EXISTING PIPE.
   (e) FLOW CONTROL.
      (1) A LIFT STATION OR A TRANSFER PUMPING STATION LOCATED AT OR DISCHARGING DIRECTLY TO A WASTEWATER TREATMENT SYSTEM MUST HAVE A PEAK PUMP CAPACITY EQUAL TO OR LESS THAN THE PEAK DESIGN FLOW, UNLESS EQUALIZATION IS PROVIDED.
      (2) A WASTEWATER TREATMENT SYSTEM WITH A PEAK FLOW THAT IS GREATER THAN 300,000 GALLON PER DAY MUST USE THREE OR MORE PUMPS, UNLESS DUPLEX, AUTOMATICALLY CONTROLLED, VARIABLE CAPACITY PUMPS ARE PROVIDED.
   (f) SELF-PRIMING PUMPS.
      (1) A SELF-PRIMING PUMP MUST BE CAPABLE OF PRIMING WITHOUT RELIANCE UPON A SEPARATE PRIMING SYSTEM, AN INTERNAL FLAP VALVE, OR ANY EXTERNAL MEANS FOR PRIMING.
      (2) A SELF-PRIMING PUMP MUST USE A SUCTION PIPE VELOCITY AT LEAST 3.0 FEET PER SECOND BUT NOT MORE THAN 7.0 FEET PER SECOND, AND MUST INCORPORATE ITS OWN SUCTION PIPE.
      (3) A SELF-PRIMING PUMP MUST VENT AIR BACK INTO THE WET WELL DURING PRIMING.
   (g) VACUUM-PRIMING PUMPS.
      (1) A VACUUM-PRIMED PUMP MUST BE CAPABLE OF PRIMING BY USING A SEPARATE POSITIVE PRIMING SYSTEM WITH A DEDICATED VACUUM PUMP FOR EACH MAIN WASTEWATER PUMP.
      (2) A VACUUM-PRIMING PUMP MUST USE A SUCTION PIPE VELOCITY AT LEAST 3.0 FEET PER SECOND BUT LESS THAN 7.0 FEET PER SECOND AND MUST HAVE ITS OWN SUCTION PIPE.
   (h) VERTICAL POSITIONING OF PUMPS. A RAW WASTEWATER PUMP MUST HAVE POSITIVE STATIC SUCTION HEAD DURING NORMAL ON-OFF CYCLING, EXCEPT A SUBMERSIBLE PUMP WITH "NO SUCTION" PIPES, A VACUUM-PRIMED PUMP, OR A SELF-PRIMING UNIT CAPABLE OF SATISFACTORY OPERATION UNDER ANY NEGATIVE SUCTION HEAD ANTICIPATED FOR THE LIFT STATION.
   (i) INDIVIDUAL GRINDER PUMPS. A GRINDER PUMP SERVING ONLY ONE RESIDENTIAL OR COMMERCIAL STRUCTURE THAT IS PRIVATELY OWNED, MAINTAINED, AND OPERATED IS NOT SUBJECT TO THE RULES OF THIS CHAPTER.
   (j) PUMP FOR LOW-FLOW LIFT STATION. A PUMP USED FOR A LIFT STATION WITH A PEAK FLOW OF LESS THAN 120 GALLONS PER MINUTE MUST BE SUBMERSIBLE AND INCLUDE A GRINDER.UCTION, ANY DAMAGE TO EXISTING UTILITIES SHALL BE IMMEDIATELY REPORTED TO THE OWNER AND THE ENGINEER.
16. PIPING.
   a) HORIZONTAL PUMP SUCTIONS.
      (1) EACH PUMP MUST HAVE A SEPARATE SUCTION PIPE THAT USES AN ECCENTRIC REDUCER.
      (2) PIPES IN A WET WELL MUST HAVE A TURNDOWN TYPE FLARED INTAKE.
   b) VALVES.
      (1) THE DISCHARGE SIDE OF EACH PUMP FOLLOWED BY A FULL-CLOSING ISOLATION VALVE MUST ALSO HAVE A CHECK VALVE.
         (A) A CHECK VALVE MUST BE A SWING TYPE VALVE WITH AN EXTERNAL LEVER.
         (B) A VALVE MUST INCLUDE A POSITION INDICATOR TO SHOW ITS OPEN AND CLOSED POSITIONS, UNLESS A FULL-CLOSING VALVE IS A RISING-STEM GATE VALVE.
      (2) A GRINDER PUMP INSTALLATION MAY USE A RUBBER-BALL CHECK VALVE OR A SWING-TYPE CHECK VALVE.
      (3) A BUTTERFLY VALVE, TILTING-DISC CHECK VALVE, OR ANY OTHER VALVE USING A TILTING-DISC IN A FLOW PIPE IS PROHIBITED.
   c) PIPES.
      (1) A LIFT STATION PIPE MUST HAVE FLANGED OR FLEXIBLE CONNECTIONS TO ALLOW FOR REMOVAL OF PUMPS AND VALVES WITHOUT INTERRUPTION OF THE LIFT STATION OPERATIONS.
      (2) WALL PENETRATIONS MUST ALLOW FOR PIPE FLEXURE WHILE EXCLUDING EXFILTRATION OR INFILTRATION.
      (3) PIPE SUCTION VELOCITIES MUST BE AT LEAST 3.0 FEET PER SECOND BUT NOT MORE THAN 7.0 FEET PER SECOND.
17. EMERGENCY PROVISIONS FOR LIFT STATIONS.
   a) A COLLECTION SYSTEM LIFT STATION MUST BE EQUIPPED WITH A TESTED QUICK-CONNECT MECHANISM OR A TRANSFER SWITCH PROPERLY SIZED TO CONNECT TO A PORTABLE GENERATOR, IF NOT EQUIPPED WITH AN ONSITE GENERATOR.
   b) LIFT STATIONS MUST INCLUDE AN AUDIOVISUAL ALARM SYSTEM AND THE SYSTEM MUST TRANSMIT ALL ALARM CONDITIONS THROUGH USE OF AN AUTO-DIALER SYSTEM, SUPERVISORY CONTROL AND DATA ACQUISITION SYSTEM, OR TELEMETERING SYSTEM CONNECTED TO A CONTINUOUSLY MONITORED LOCATION.
   c) AN ALARM SYSTEM MUST SELF-ACTIVATE FOR A POWER OUTAGE, PUMP FAILURE, OR A HIGH WET WELL WATER LEVEL.
   d) A LIFT STATION CONSTRUCTED TO PUMP RAW WASTEWATER MUST HAVE SERVICE RELIABILITY BASED ON:
      (1) RETENTION CAPACITY.
         (A) THE RETENTION CAPACITY IN A LIFT STATION'S WET WELL AND INCOMING GRAVITY PIPES MUST PREVENT DISCHARGES OF UNTREATED WASTEWATER AT THE LIFT STATION OR ANY POINT UPSTREAM FOR A PERIOD OF TIME EQUAL TO THE LONGEST ELECTRICAL OUTAGE RECORDED DURING THE PAST 24 MONTHS, BUT NOT LESS THAN 20 MINUTES.
         (B) FOR CALCULATION PURPOSES, THE OUTAGE PERIOD BEGINS WHEN A LIFT STATION PUMP FINISHED ITS LAST NORMAL CYCLE, EXCLUDING A STANDBY PUMP.
      (2) ON-SITE GENERATORS. A LIFT STATION MAY BE PROVIDED EMERGENCY POWER BY ON-SITE, AUTOMATIC ELECTRICAL GENERATORS SIZED TO OPERATE THE LIFT STATION AT ITS FIRM PUMPING CAPACITY OR AT THE AVERAGE DAILY FLOW, IF THE PEAK FLOW CAN BE STORED IN THE COLLECTION SYSTEM.
      (3) PORTABLE GENERATORS AND PUMPS.
         (A) A LIFT STATION MAY USE PORTABLE GENERATORS AND PUMPS TO GUARANTEE SERVICE IF THE REPORT INCLUDES:
            i. THE STORAGE LOCATION OF EACH GENERATOR AND PUMP;
            ii. THE AMOUNT OF TIME THAT WILL BE NEEDED TO TRANSPORT EACH GENERATOR OR PUMP TO A LIFT STATION;
            iii. THE NUMBER OF LIFT STATIONS FOR WHICH EACH GENERATOR OR PUMP IS DEDICATED AS A BACKUP; AND
            iv. THE TYPE OF ROUTINE MAINTENANCE AND UPKEEP PLANNED FOR EACH PORTABLE GENERATOR AND PUMP TO ENSURE THAT THEY WILL BE OPERATIONAL WHEN NEEDED.
         (A) AN OPERATOR THAT IS KNOWLEDGEABLE IN OPERATION OF THE PORTABLE GENERATORS AND PUMPS SHALL BE ON CALL 24 HOURS PER DAY EVERY DAY.
         (B) THE SIZE OF A PORTABLE GENERATOR MUST HANDLE THE FIRM PUMPING CAPACITY OF THE LIFT STATION.
   e) SPILL CONTAINMENT STRUCTURES
      (1) THE USE OF A SPILL CONTAINMENT STRUCTURE AS A SOLE MEANS OF PROVIDING SERVICE RELIABILITY IS PROHIBITED.
      (2) A LIFT STATION MAY USE A SPILL CONTAINMENT STRUCTURE IN ADDITION TO ONE OF THE SERVICE RELIABILITY OPTIONS DETAILED IN THIS IN SUBSECTION (A) OF THIS SECTION.
      (3) THE REPORT MUST INCLUDE A DETAILED MANAGEMENT PLAN FOR CLEANING AND MAINTAINING EACH SPILL CONTAINMENT STRUCTURE.
      (4) A SPILL CONTAINMENT STRUCTURE MUST HAVE A LOCKED GATE AND BE SURROUNDED AN INTRUDER RESISTANT FENCE THAT IS 6.0 FEET HIGH CHAIN LINK, MASONRY, OR CONCRETE FENCE WITH AT LEAST THREE STRANDS OF BARBED WIRE OR 8.0 FEET HIGH CHAIN LINK, MASONRY, OR BOARD FENCE WITH AT LEAST ONE STRAND OF BARBED WIRE.
   f) A LIFT STATION MUST BE FULLY ACCESSIBLE DURING A 25-YEAR 24-HOUR RAINFALL EVENT.
   g) LIFT STATION SYSTEM CONTROLS MUST PREVENT OVER-PUMPING UPON RESUMPTION OF NORMAL POWER AFTER A POWER FAILURE. BACKUP OR STANDBY UNITS MUST BE ELECTRICALLY INTERLOCKED TO PREVENT OPERATION AT THE SAME TIME THAT OTHER LIFT STATIONS PUMPS ARE OPERATING ONLY ON THE RESUMPTION OF NORMAL POWER AFTER A POWER FAILURE.

CRITERIA FOR SEWER MAIN CONSTRUCTION IN THE VICINITY OF WATER MAINS

I. WHERE A SEWER MAIN CROSSES OVER A WATER MAIN AND THE SEPARATION DISTANCE IS LESS THAN NINE (9) FEET, ALL PORTIONS OF THE SEWER MAIN WITHIN NINE (9) FEET OF THE WATER LINE SHALL BE CONSTRUCTED USING 150 PSI PRESSURE RATED PIPE AT LEAST EIGHTEEN (18) FEET IN LENGTH MAY BE CENTERED ON THE WATER MAIN IN LIEU OF PIPE CONNECTION REQUIREMENTS (NO SEPARATE PAY ITEM)

II. WHERE SEMI-RIGID OR RIGID SEWER MAIN CROSSES UNDER A WATER MAIN AND THE SEPARATION DISTANCE IS LESS THAN NINE FEET BUT GREATER THAN TWO FEET, THE INITIAL BACKFILL SHALL BE CEMENT STABILIZED SAND (TWO OR MORE BAGS OF CEMENT PER CUBIC YARD OF SAND) FOR ALL SECTIONS OF THE SEWER WITHIN NINE FEET OF THE WATER MAIN.

III. WHERE A SEWER MAIN CROSSES UNDER A WATER MAIN AND THE SEPARATION DISTANCE IS LESS THAN TWO FEET, THE SEWER MAIN SHALL BE CONSTRUCTED OF CAST IRON, DUCTILE IRON, OR PVC WITH A MINIMUM PRESSURE RATING OF 150 PSI WITHIN NINE FEET OF THE WATER MAIN, SHALL BE PLACED NO CLOSER THAN SIX (6") INCHES BETWEEN OUTER DIAMETERS, AND SHALL BE JOINED WITH PRESSURE RING GASKET CONNECTIONS OR CORROSION PROTECTED MECHANICAL COUPLING DEVICES OR A CAST IRON OR DUCTILE IRON MATERIAL. A SECTION OF PSI PRESSURE RATE PIPE OF A LENGTH GREATER THAN EIGHTEEN (18) FEET MAY BE CENTERED ON THE WATER MAIN IN LIEU OF PIPE CONNECTION REQUIREMENTS. (NO SEPARATE PAY ITEM).

IV. WHERE A SEWER MAIN PARALLELS A WATER MAIN AND THE SEPARATION DISTANCE IS LESS THAN NINE FEET, THE SEWER MAIN SHALL BE BELOW THE WATER MAIN, SHALL BE CONSTRUCTED OF CAST IRON, DUCTILE IRON OR PVC WITH A MINIMUM PRESSURE RATING OF 150 PSI FOR BOTH PIPE AND JOINTS FOR A DISTANCE OF NINE FEET BEYOND THE POINT OF CONFLICT, SHALL MAINTAIN A MINIMUM SEPARATION DISTANCE BETWEEN OUTER DIAMETERS OF TWO FEET VERTICALLY AND FOUR FEET HORIZONTALLY, AND SHALL BE JOINED WITH PRESSURE RING GASKET CONNECTIONS OR CORROSION PROTECTED MECHANICAL COUPLING DEVICES OF A CAST IRON OF DUCTILE IRON MATERIALS.

V. SANITARY SEWER MANHOLES SHALL NOT BE INSTALLED ANY CLOSER THAN NINE FEET TO WATER MAINS.

VI. PLAN AND PROFILE MUST SHOW TYPE OF CROSSING AND MATERIAL TO USE.

CUDEENGINEERS.COM

EST. 1980 CUDE ENGINEERS

4122 Pond Hill Road, Suite 101
San Antonio, Texas 78231
P:(210) 681.2951 F: (210) 523.7112

LANTANA SUBDIVISION UNIT 1

SANITARY SEWER GENERAL NOTES

DATE
05/12/2025

PROJECT NO.
04037.003

DRAWN BY
CG/JG/LJ/TCD

CHECKED BY
XV/AL

REVISIONS

DATE

1. 2. 3. 4. 5. 6. 7. 8. 9.

STATE OF TEXAS
JAVIER CASTELLO
122170
LICENSED PROFESSIONAL ENGINEER
5/12/2025

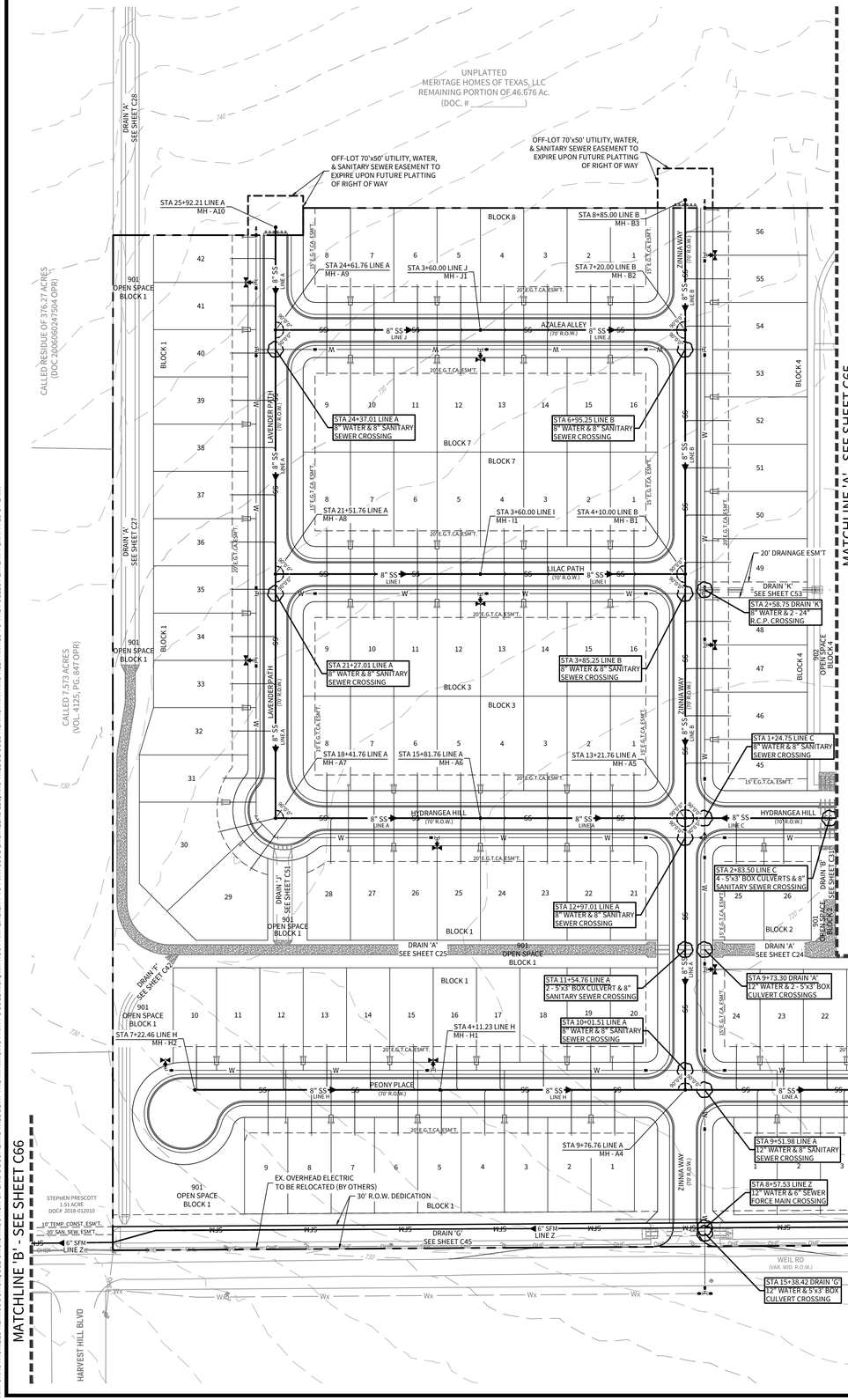
CUDE ENGINEERS
TBPE No. 455
TBPLS No. 10048500

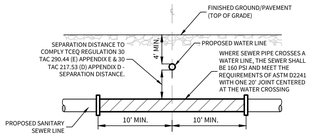
C63

CUDEENGINEERS.COM

© 2025 M.W. CUDE ENGINEERS LLC. THIS DOCUMENT, ANY PORTION THEREOF, AND ASSOCIATED COPYRIGHTS SHALL REMAIN THE PROPERTY OF M.W. CUDE ENGINEERS LLC. THIS DOCUMENT MAY NOT BE REPRODUCED, USED, OR DISTRIBUTED IN ANY FORM OR BY ANY MEANS TO ANYONE FOR ANY OTHER ENDEAVOR WITHOUT THE PRIOR WRITTEN CONSENT OF, AND ADAPTATION BY, M.W. CUDE ENGINEERS LLC. THIS DOCUMENT IS NOT PERMITTED TO BE SUITABLE FOR USE OTHER THAN AS ORIGINALLY INTENDED BY M.W. CUDE ENGINEERS LLC. ANY UNAUTHORIZED REPRODUCTION, USE OR DISTRIBUTION OF SAID DOCUMENTS WILL BE AT THE INFRINGING PARTY'S SOLE RISK, WITHOUT ANY LIABILITY TO M.W. CUDE ENGINEERS LLC, AND WILL BE USED AGAINST ANY AND ALL PARTIES TO THE FULLEST EXTENT PERMITTED BY LAW.

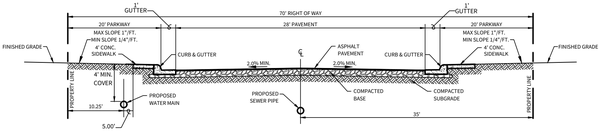
REPRODUCTION OF THE ORIGINAL SIGNED AND SEALED PLAN AND/OR ELECTRONIC MEDIA MAY HAVE BEEN INADVERTENTLY ALTERED. CONTRACTOR IS RESPONSIBLE FOR VERIFYING THE SCALE OF THE DOCUMENT AND CONTACTING CUDE ENGINEERS TO VERIFY DISCREPANCIES PRIOR TO CONSTRUCTION.





TYPICAL SANITARY SEWER/ WATER CROSSING DETAIL

N.T.S.



LOCAL "A" STREET CROSS-SECTION

LANTANA UNIT 1 – WASTEWATER DEVELOPMENT ESTIMATED QUANTITY TAKE-OFF

(CONTRACTOR RESPONSIBLE FOR DETERMINING ACTUAL QUANTITIES REQUIRED)

Item No.	Description	Quantity	Units
1	6" PVC SANITARY SEWER (0'-6')	2,590.64	LF
2	6" PVC SANITARY SEWER (6'-10')	3,767.48	LF
3	8" PVC SANITARY SEWER (0'-6')	452.48	LF
4	8" PVC SANITARY SEWER (6'-10')	6,698.03	LF
5	8" PVC SANITARY SEWER (10'-14')	3,350.24	LF
6	8" PVC SANITARY SEWER (14'-18')	232.13	LF
7	PLUG VALVES	3	EA
8	PIPE FITTINGS, ALL SIZES AND TYPES	0.70	TON
9	SANITARY SEWER MANHOLE	37	EA
10	EXTRA DEPTH MANHOLES	119	VF
11	SANITARY SEWER LATERALS	11,304	LF
12	SEWER MAIN TELEVISION INSPECTION	17,100	LF
13	TRENCH EXCAVATION SAFETY PROTECTION	17,100	LF
14	LIFT STATION	1	LS
15	TIE INTO EXISTING MANHOLE	1	EA

TOTAL ACERAGE	67.08
TOTAL EDU'S	205
TOTAL NUMBER OF LOTS	206

CONTRACTOR SHALL VERIFY THE EXACT LOCATION OF UNDERGROUND UTILITIES AND OTHER UNDERGROUND STRUCTURES WHETHER SHOWN ON THE PLANS OR NOT. CONTRACTOR WILL NOTIFY ALL UTILITY COMPANIES AT LEAST 72 HOURS PRIOR TO EXCAVATION.

GUADALUPE COUNTY	(830) 914-2391
GVSUD	(830) 914-2330
GVTC	(830) 885-4411
GVEC	1-800-401-6345
DIG TESS	1-800-344-8377
TEXAS STATE WIDE ONE CALL LOCATORS	1-800-545-6005 OR 811

NOTE:

THE CONTRACTOR SHALL BE RESPONSIBLE FOR MEETING 98% COMPACTION ON ALL TRENCH BACKFILL AND PAYING FOR THE TESTS TO BE PERFORMED BY A THIRD PARTY. COMPACTION TEST WILL BE DONE AT ONE LOCATION POINT RANDOMLY SELECTED OR AS INDICATED BY THE GVSUD INSPECTOR/TEST ADMINISTER, PER EACH 12-INCH LOOSE LIFT PER 400 LINEAR FEET AT A MINIMUM. THIS PROJECT WILL NOT BE ACCEPTED AND FINALIZED BY GVSUD WITHOUT THIS REQUIREMENT BEING MET AND VERIFIED BY PROVIDING ALL NECESSARY DOCUMENTED TEST RESULTS.

TRENCH EXCAVATION PROTECTION

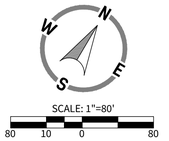
CONTRACTOR AND/OR CONTRACTOR'S INDEPENDENTLY RETAINED EMPLOYEE OR STRUCTURAL DESIGN/GEOTECHNICAL/SAFETY/EQUIPMENT CONSULTANT, IF ANY, SHALL REVIEW THESE PLANS AND AVAILABLE GEOTECHNICAL INFORMATION AND THE ANTICIPATED INSTALLATION SITE(S) WITHIN THE PROJECT WORK AREA IN ORDER TO IMPLEMENT CONTRACTOR'S TRENCH EXCAVATION SAFETY PROTECTION SYSTEMS, PROGRAMS AND/OR PROCEDURES FOR THE PROJECT DESCRIBED IN THE CONTRACT DOCUMENTS. THE CONTRACTOR'S IMPLEMENTATION OF THESE SYSTEMS, PROGRAMS AND/OR PROCEDURES SHALL PROVIDE FOR ADEQUATE TRENCH EXCAVATION SAFETY PROTECTION THAT COMPLY WITH AS A MINIMUM, OSHA STANDARDS FOR TRENCH EXCAVATIONS. SPECIFICALLY, CONTRACTOR AND/OR CONTRACTOR'S INDEPENDENTLY RETAINED EMPLOYEE OR SAFETY CONSULTANT SHALL IMPLEMENT A TRENCH SAFETY PROGRAM IN ACCORDANCE WITH OSHA STANDARDS GOVERNING THE PRESENCE AND ACTIVITIES OF INDIVIDUALS WORKING IN AND AROUND TRENCH EXCAVATION.

CAUTION!!

EXISTING UTILITIES ARE WITHIN THE LIMITS OF CONSTRUCTION. CONTRACTORS SHALL EXERCISE EXTRA CARE IN DIGGING ANY TRENCH FOR PROPOSED UTILITIES. THE CONTRACTOR SHALL BE RESPONSIBLE TO COORDINATE, VERIFY THE EXACT LOCATION & IDENTIFY AREA OF CONFLICTS WITH EXISTING UTILITIES AND SHALL NOTIFY THE ENGINEER IF CONFLICT IS FOUND.

CAUTION!!

THE CONTRACTOR SHALL BE AWARE THAT OVERHEAD ELECTRIC LINES EXIST WITHIN THE VICINITY OF THE SITE. IT IS THE RESPONSIBILITY OF THE CONTRACTOR TO HAVE THESE UTILITIES LOCATED PRIOR TO COMMENCING CONSTRUCTION. THE CONTRACTOR SHALL USE EXTREME CAUTION WHEN WORKING IN THIS AREA. ANY DAMAGE DONE TO THESE EXISTING FACILITIES WILL BE THE SOLE RESPONSIBILITY OF THE CONTRACTOR TO REPAIR.



LEGEND

- OVERALL UNIT BOUNDARY
- PROPOSED LOT LINE
- PROPOSED RIGHT OF WAY
- E.G.T.CA. EASEMENT
- EXISTING 2' CONTOUR (499)
- EXISTING 10' CONTOUR (500)
- EXISTING WATER LINE (Wx)
- EXISTING SEWER LINE (SSx)
- EXISTING MANHOLE
- PROPOSED WATER LINE (W)
- PROPOSED WATER SERVICE
- PROPOSED FIRE HYDRANT
- PROPOSED SEWER MAIN (SS)
- PROPOSED SEWER FORCE MAIN (SFM)
- PROPOSED MANHOLE
- PROPOSED SEWER SERVICE (x)
- PROPOSED STREET LIGHT

SEWER/WATER LINE CROSSINGS	
LINE	STATION
"A"	9+52.01
"A"	10+01.51
"A"	12+97.01
"A"	21+27.01
"A"	24+37.01
"B"	3+85.25
"B"	6+95.25
"C"	1+24.75
"C"	4+50.25
"C"	13+09.75
"D"	1+24.75
"D"	4+44.75
"F"	1+24.75
"Z"	8+57.71

CUDEENGINEERS.COM
EST. 1980 CUDE ENGINEERS
4122 Pond Hill Road, Suite 101
San Antonio, Texas 78231
P:(210) 681.2951 F: (210) 523.7112

LANTANA SUBDIVISION UNIT 1

OVERALL SANITARY SEWER PLAN

DATE
05/12/2025

PROJECT NO.
04037.003

DRAWN BY
CG/JG/LJ/TCD

CHECKED BY
XV/AL

REVISIONS

DATE	1	2	3	4	5	6	7	8	9

STATE OF TEXAS
JAVIER CASTELLO
122170
LICENSED PROFESSIONAL ENGINEER
05/12/2025
CUDE ENGINEERS
TBPE No. 455
TBPLS No. 10048500

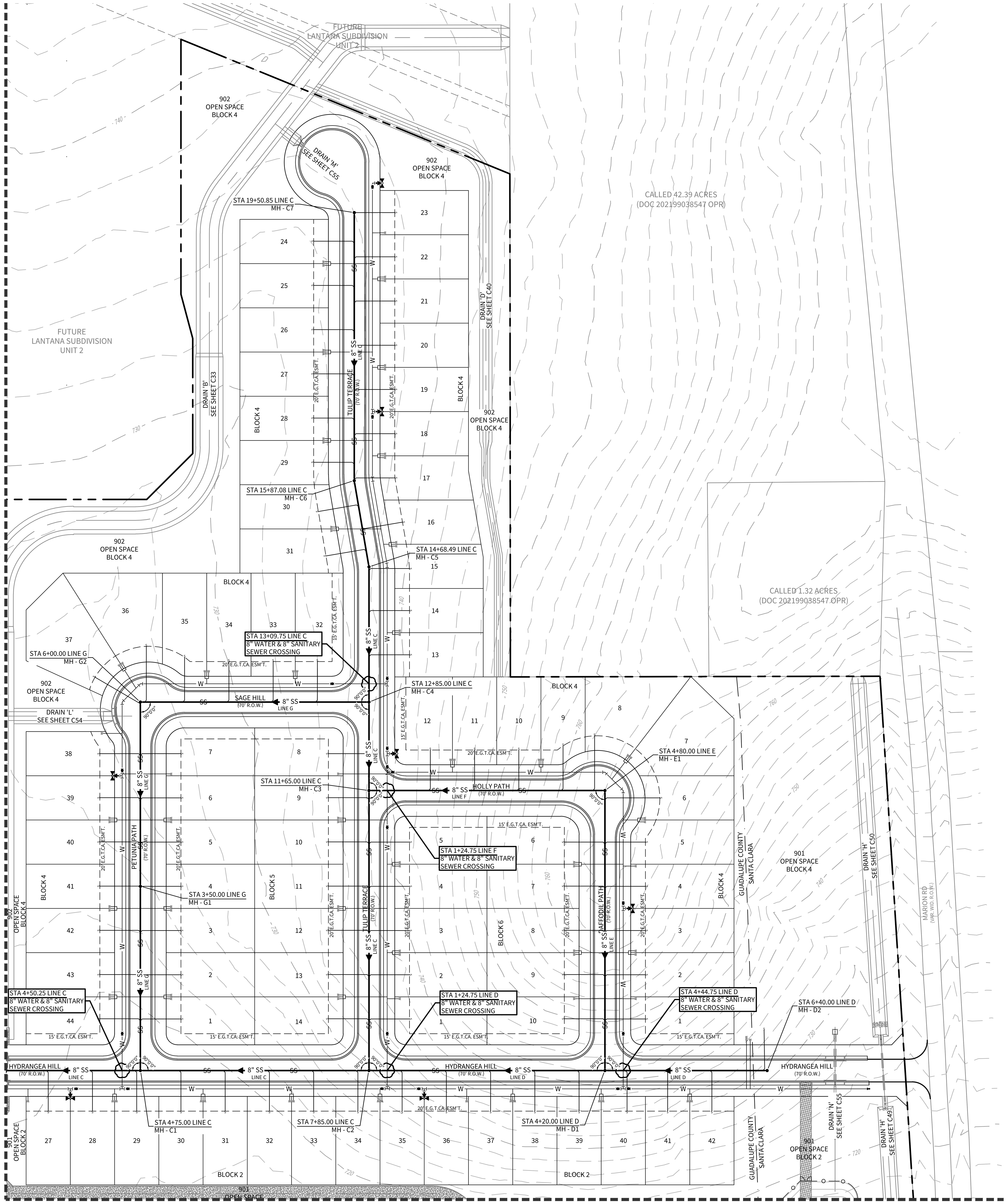
C64

CUDEENGINEERS.COM

P:\04037.003\5-SHEETS\Plan\C64 OVERALL SANITARY SEWER PLAN.dwg 2025/05/12 3:52pm tdavis

© 2025 M.W. CUDE ENGINEERS LLC - THIS DOCUMENT, ANY PORTION THEREOF, AND ANY ASSOCIATED COPYRIGHTS SHALL REMAIN THE PROPERTY OF M.W. CUDE ENGINEERS LLC. THIS DOCUMENT MAY NOT BE REPRODUCED, USED, OR DISTRIBUTED IN ANY FORM OR BY ANY MEANS TO ANYONE FOR ANY OTHER ENDEAVOR WITHOUT THE PRIOR WRITTEN CONSENT OF, AND APPROPRIATE RE-NUMERATION TO, M.W. CUDE ENGINEERS LLC. AND IS NOT INTENDED OR REPRESENTED TO BE SUITABLE FOR USE OTHER THAN AS ORIGINALLY INTENDED BY M.W. CUDE ENGINEERS LLC. ANY UNAUTHORIZED REPRODUCTION, USE OR DISTRIBUTION OF THIS DOCUMENT OR ANY PORTION THEREOF, AND/OR ANY ASSOCIATED COPYRIGHTS WILL BE STRONGLY ENFORCED AND WILL BE LIMITED TO M.W. CUDE ENGINEERS LLC AND WILL BE LEGALLY PURSUED TO THE FULLEST EXTENT PERMITTED BY LAW.

REPRODUCTION OF THE ORIGINAL SIGNED AND SEALED PLAN AND/OR ELECTRONIC MEDIA MAY HAVE BEEN INADVERTENTLY ALTERED. CONTRACTOR IS RESPONSIBLE FOR VERIFYING THE SCALE OF THE DOCUMENT AND CONTACTING CUDE ENGINEERS TO VERIFY DISCREPANCIES PRIOR TO CONSTRUCTION.



MATCHLINE 'A' - SEE SHEET C64

MATCHLINE 'A' - SEE SHEET C64

CONTRACTOR SHALL VERIFY THE EXACT LOCATION OF UNDERGROUND UTILITIES AND OTHER UNDERGROUND STRUCTURES WHETHER SHOWN ON THE PLANS OR NOT. CONTRACTOR WILL NOTIFY ALL UTILITY COMPANIES AT LEAST 72 HOURS PRIOR TO EXCAVATION.

GUADALUPE COUNTY	(830) 914-2391
GVSUD	(830) 914-2330
GVTC	(830) 885-4411
GVEC	1-800-401-8345
DIG TESS	1-800-344-8377
TEXAS STATE WIDE ONE CALL LOCATORS	1-800-545-6005 OR 811

NOTE:

THE CONTRACTOR SHALL BE RESPONSIBLE FOR MEETING 98% COMPACTION ON ALL TRENCH BACKFILL AND PAYING FOR THE TESTS TO BE PERFORMED BY A THIRD PARTY. COMPACTION TEST WILL BE DONE AT ONE LOCATION POINT RANDOMLY SELECTED OR AS INDICATED BY THE GVSUD INSPECTOR/TEST ADMINISTER, PER EACH 12-INCH LOOSE LIFT PER 400 LINEAR FEET AT A MINIMUM. THIS PROJECT WILL NOT BE ACCEPTED AND FINALIZED BY GVSUD WITHOUT THIS REQUIREMENT BEING MET AND VERIFIED BY PROVIDING ALL NECESSARY DOCUMENTED TEST RESULTS.

TRENCH EXCAVATION PROTECTION

CONTRACTOR AND/OR CONTRACTOR'S INDEPENDENTLY RETAINED EMPLOYEE OR STRUCTURAL DESIGN/GEOTECHNICAL/SAFETY/EQUIPMENT CONSULTANT, IF ANY, SHALL REVIEW THESE PLANS AND AVAILABLE GEOTECHNICAL INFORMATION AND THE ANTICIPATED INSTALLATION SITE(S) WITHIN THE PROJECT WORK AREA IN ORDER TO IMPLEMENT CONTRACTOR'S TRENCH EXCAVATION SAFETY PROTECTION SYSTEMS, PROGRAMS AND/OR PROCEDURES FOR THE PROJECT DESCRIBED IN THE CONTRACT DOCUMENTS. THE CONTRACTOR'S IMPLEMENTATION OF THESE SYSTEMS, PROGRAMS AND/OR PROCEDURES SHALL PROVIDE FOR ADEQUATE TRENCH EXCAVATION SAFETY PROTECTION THAT COMPLY WITH AS A MINIMUM, OSHA STANDARDS FOR TRENCH EXCAVATIONS. SPECIFICALLY, CONTRACTOR AND/OR CONTRACTOR'S INDEPENDENTLY RETAINED EMPLOYEE OR SAFETY CONSULTANT SHALL IMPLEMENT A TRENCH SAFETY PROGRAM IN ACCORDANCE WITH OSHA STANDARDS GOVERNING THE PRESENCE AND ACTIVITIES OF INDIVIDUALS WORKING IN AND AROUND TRENCH EXCAVATION.

CAUTION!!

EXISTING UTILITIES ARE WITHIN THE LIMITS OF CONSTRUCTION. CONTRACTORS SHALL EXERCISE EXTRA CARE IN DIGGING ANY TRENCH FOR PROPOSED UTILITIES. THE CONTRACTOR SHALL BE RESPONSIBLE TO COORDINATE, VERIFY THE EXACT LOCATION & IDENTIFY AREA OF CONFLICTS WITH EXISTING UTILITIES AND SHALL NOTIFY THE ENGINEER IF CONFLICT IS FOUND.

CAUTION!!

THE CONTRACTOR SHALL BE AWARE THAT OVERHEAD ELECTRIC LINES EXIST WITHIN THE VICINITY OF THE SITE. IT IS THE RESPONSIBILITY OF THE CONTRACTOR TO HAVE THESE UTILITIES LOCATED PRIOR TO COMMENCING CONSTRUCTION. THE CONTRACTOR SHALL USE EXTREME CAUTION WHEN WORKING IN THIS AREA. ANY DAMAGE DONE TO THESE EXISTING FACILITIES WILL BE THE SOLE RESPONSIBILITY OF THE CONTRACTOR TO REPAIR.

W N E S

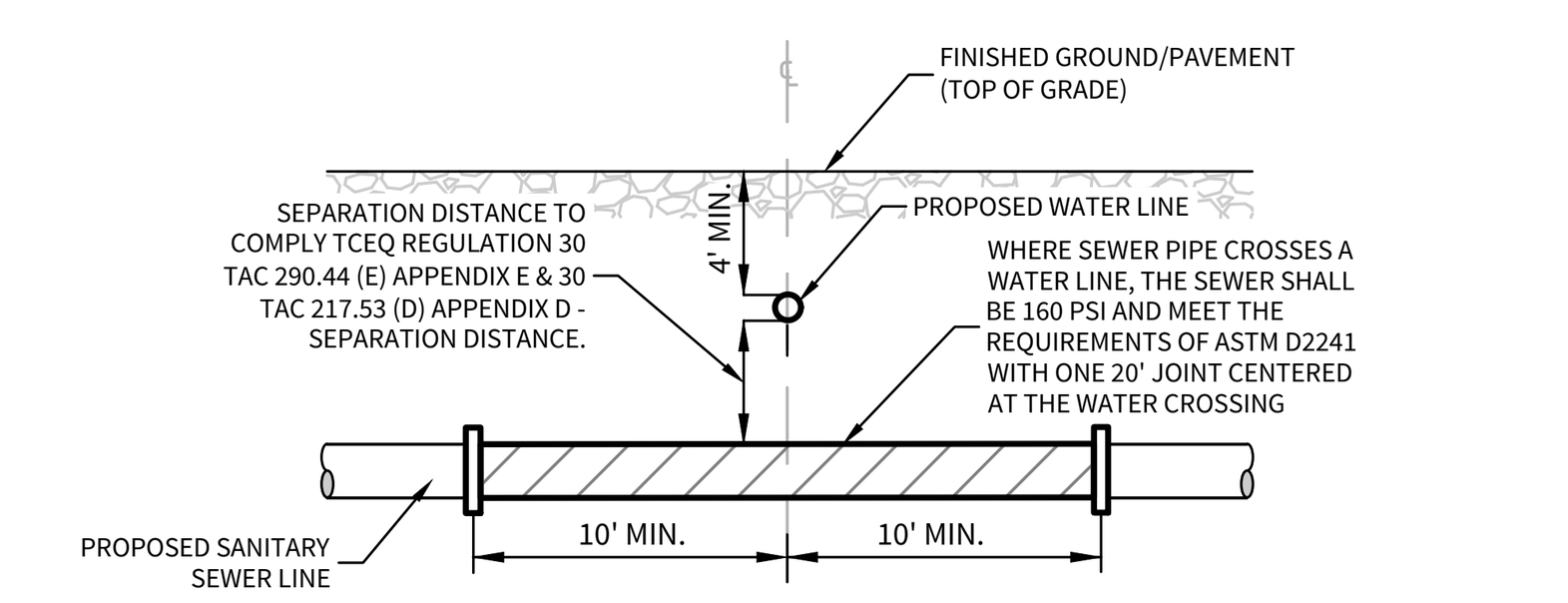
SCALE: 1"=80'

80 10 0 80

LEGEND

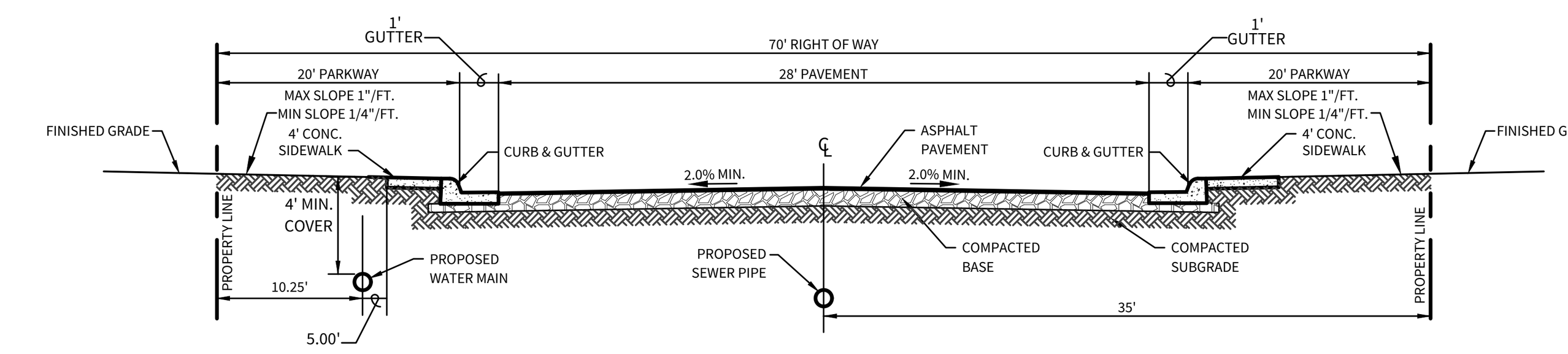
OVERALL UNIT BOUNDARY
PROPOSED LOT LINE
PROPOSED RIGHT OF WAY
E.G.T.CA. EASEMENT
EXISTING 2' CONTOUR (499)
EXISTING 10' CONTOUR (500)
EXISTING WATER LINE (Wx)
EXISTING SEWER LINE (SSx)
EXISTING MANHOLE
PROPOSED WATER LINE (W)
PROPOSED WATER SERVICE
PROPOSED FIRE HYDRANT
PROPOSED SEWER MAIN (SS)
PROPOSED SEWER FORCE MAIN (SFM)
PROPOSED MANHOLE
PROPOSED SEWER SERVICE
PROPOSED STREET LIGHT

SEWER/WATER LINE CROSSINGS	
LINE	STATION
"A"	9+52.01
"A"	10+01.51
"A"	12+97.01
"A"	21+27.01
"A"	24+37.01
"B"	3+85.25
"B"	6+95.25
"C"	1+24.75
"C"	4+50.25
"C"	13+09.75
"D"	1+24.75
"D"	4+44.75
"F"	1+24.75
"Z"	8+57.71



TYPICAL SANITARY SEWER/ WATER CROSSING DETAIL

N.T.S.



LOCAL "A" STREET CROSS-SECTION

LANTANA UNIT 1 - WASTEWATER DEVELOPMENT ESTIMATED QUANTITY TAKE-OFF

(CONTRACTOR RESPONSIBLE FOR DETERMINING ACTUAL QUANTITIES REQUIRED)

Item No.	Description	Quantity	Units
1	6" PVC SANITARY SEWER (0'-6')	2,590.64	LF
2	6" PVC SANITARY SEWER (6'-10')	3,767.48	LF
3	8" PVC SANITARY SEWER (0'-6')	452.48	LF
4	8" PVC SANITARY SEWER (6'-10')	6,698.03	LF
5	8" PVC SANITARY SEWER (10'-14')	3,350.24	LF
6	8" PVC SANITARY SEWER (14'-18')	232.13	LF
7	PLUG VALVES	3	EA
8	PIPE FITTINGS, ALL SIZES AND TYPES	0.70	TON
9	SANITARY SEWER MANHOLE	37	EA
10	EXTRA DEPTH MANHOLES	119	VF
11	SANITARY SEWER LATERALS	11,304	LF
12	SEWER MAIN TELEVISION INSPECTION	17,100	LF
13	TRENCH EXCAVATION SAFETY PROTECTION	17,100	LF
14	LIFT STATION	1	LS
15	TIE INTO EXISTING MANHOLE	1	EA

TOTAL ACERAGE	67.08
TOTAL EDU'S	205
TOTAL NUMBER OF LOTS	206

CUDEENGINEERS.COM

EST. 1980 CUDE ENGINEERS

4122 Pond Hill Road, Suite 101
San Antonio, Texas 78231
P:(210) 681.2951 F: (210) 523.7112

LANTANA SUBDIVISION UNIT 1

OVERALL SANITARY SEWER PLAN

DATE
05/12/2025

PROJECT NO.
04037.003

DRAWN BY
CG/JG/LJ/TCD

CHECKED BY
XV/AL

REVISIONS | DATE | # 1. 2. 3. 4. 5. 6. 7. 8. 9.

STATE OF TEXAS
JAVIER CASTELLO
122170
LICENSED
PROFESSIONAL ENGINEER
5/12/2025

CUDE ENGINEERS
TBPE No. 455
TBPLS No. 10048500

C65

P:\04037\003\2-DWG\4-Plans\C64 OVERALL SANITARY SEWER PLAN.dwg 2025/05/12 1:53pm tduano

© 2025 M.W. CUDE ENGINEERS LLC - THIS DOCUMENT, ANY PORTION THEREOF, AND ANY ASSOCIATED COPYRIGHTS SHALL REMAIN THE PROPERTY OF M.W. CUDE ENGINEERS LLC. THIS DOCUMENT MAY NOT BE REPRODUCED, USED, OR DISTRIBUTED IN ANY FORM OR BY ANY MEANS TO ANYONE FOR ANY OTHER ENDEAVOR WITHOUT THE PRIOR WRITTEN CONSENT OF, AND ADAPTATION BY, M.W. CUDE ENGINEERS LLC. THIS DOCUMENT IS NOT INTENDED OR REPRESENTED TO BE SUITABLE FOR USE OTHER THAN AS ORIGINALLY INTENDED BY M.W. CUDE ENGINEERS LLC AND ANY UNAUTHORIZED REPRODUCTION, USE OR DISTRIBUTION OF SAID DOCUMENTS WILL BE AT THE INFRINGING PARTY'S SOLE RISK, WITHOUT ANY LIABILITY TO M.W. CUDE ENGINEERS LLC, AND WILL BE USED AGAINST ANY AND ALL PARTIES TO THE FULLEST EXTENT PERMITTED BY LAW.

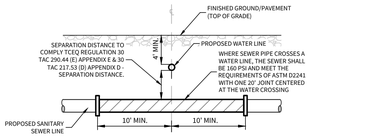
REPRODUCTION OF THE ORIGINAL SIGNED AND SEALED PLAN AND/OR ELECTRONIC MEDIA MAY HAVE BEEN INADVERTENTLY ALTERED. CONTRACTOR IS RESPONSIBLE FOR VERIFYING THE SCALE OF THE DOCUMENT AND CONTACTING CUDE ENGINEERS TO VERIFY DISCREPANCIES PRIOR TO CONSTRUCTION.

LANTANA UNIT 1 – WASTEWATER DEVELOPMENT ESTIMATED QUANTITY TAKE-OFF

(CONTRACTOR RESPONSIBLE FOR DETERMINING ACTUAL QUANTITIES REQUIRED)

Item No.	Description	Quantity	Units
1	6" PVC SANITARY SEWER (0'-6')	2,590.64	LF
2	6" PVC SANITARY SEWER (6'-10')	3,767.48	LF
3	8" PVC SANITARY SEWER (0'-6')	452.48	LF
4	8" PVC SANITARY SEWER (6'-10')	6,698.03	LF
5	8" PVC SANITARY SEWER (10'-14')	3,350.24	LF
6	8" PVC SANITARY SEWER (14'-18')	232.13	LF
7	PLUG VALVES	3	EA
8	PIPE FITTINGS, ALL SIZES AND TYPES	0.70	TON
9	SANITARY SEWER MANHOLE	37	EA
10	EXTRA DEPTH MANHOLES	119	VF
11	SANITARY SEWER LATERALS	11,304	LF
12	SEWER MAIN TELEVISION INSPECTION	17,100	LF
13	TRENCH EXCAVATION SAFETY PROTECTION	17,100	LF
14	LIFT STATION	1	LS
15	TIE INTO EXISTING MANHOLE	1	EA

TOTAL ACERAGE	67.08
TOTAL EDU'S	205
TOTAL NUMBER OF LOTS	206



TYPICAL SANITARY SEWER/ WATER CROSSING DETAIL

N.T.S.

CONTRACTOR SHALL VERIFY THE EXACT LOCATION OF UNDERGROUND UTILITIES AND OTHER UNDERGROUND STRUCTURES WHETHER SHOWN ON THE PLANS OR NOT. CONTRACTOR WILL NOTIFY ALL UTILITY COMPANIES AT LEAST 72 HOURS PRIOR TO EXCAVATION.

GUADALUPE COUNTY	(830) 914-2391
GVSUD	(830) 914-2330
GVTC	(830) 885-4411
GVEC	1-800-401-8345
DIG TESS	1-800-344-8377
TEXAS STATE WIDE ONE CALL LOCATORS	1-800-545-6005 OR 811

NOTE:

THE CONTRACTOR SHALL BE RESPONSIBLE FOR MEETING 98% COMPACTION ON ALL TRENCH BACKFILL AND PAVING FOR THE TESTS TO BE PERFORMED BY A THIRD PARTY. COMPACTION TEST WILL BE DONE AT ONE LOCATION POINT RANDOMLY SELECTED OR AS INDICATED BY THE GVSUD INSPECTOR/TEST ADMINISTER, PER EACH 12-INCH LOOSE LIFT PER 400 LINEAR FEET AT A MINIMUM. THIS PROJECT WILL NOT BE ACCEPTED AND FINALIZED BY GVSUD WITHOUT THIS REQUIREMENT BEING MET AND VERIFIED BY PROVIDING ALL NECESSARY DOCUMENTED TEST RESULTS.

TRENCH EXCAVATION PROTECTION

CONTRACTOR AND/OR CONTRACTOR'S INDEPENDENTLY RETAINED EMPLOYEE OR STRUCTURAL DESIGN/GEOTECHNICAL/SAFETY/EQUIPMENT CONSULTANT, IF ANY, SHALL REVIEW THESE PLANS AND AVAILABLE GEOTECHNICAL INFORMATION AND THE ANTICIPATED INSTALLATION SITE(S) WITHIN THE PROJECT WORK AREA IN ORDER TO IMPLEMENT CONTRACTOR'S TRENCH EXCAVATION SAFETY PROTECTION SYSTEMS, PROGRAMS AND/OR PROCEDURES FOR THE PROJECT DESCRIBED IN THE CONTRACT DOCUMENTS. THE CONTRACTOR'S IMPLEMENTATION OF THESE SYSTEMS, PROGRAMS AND/OR PROCEDURES SHALL PROVIDE FOR ADEQUATE TRENCH EXCAVATION SAFETY PROTECTION THAT COMPLY WITH AS A MINIMUM, OSHA STANDARDS FOR TRENCH EXCAVATIONS. SPECIFICALLY, CONTRACTOR AND/OR CONTRACTOR'S INDEPENDENTLY RETAINED EMPLOYEE OR SAFETY CONSULTANT SHALL IMPLEMENT A TRENCH SAFETY PROGRAM IN ACCORDANCE WITH OSHA STANDARDS GOVERNING THE PRESENCE AND ACTIVITIES OF INDIVIDUALS WORKING IN AND AROUND TRENCH EXCAVATION.

CAUTION!!

EXISTING UTILITIES ARE WITHIN THE LIMITS OF CONSTRUCTION. CONTRACTORS SHALL EXERCISE EXTRA CARE IN DIGGING ANY TRENCH FOR PROPOSED UTILITIES. THE CONTRACTOR SHALL BE RESPONSIBLE TO COORDINATE, VERIFY THE EXACT LOCATION & IDENTIFY AREA OF CONFLICTS WITH EXISTING UTILITIES AND SHALL NOTIFY THE ENGINEER IF CONFLICT IS FOUND.

CAUTION!!

THE CONTRACTOR SHALL BE AWARE THAT OVERHEAD ELECTRIC LINES EXIST WITHIN THE VICINITY OF THE SITE. IT IS THE RESPONSIBILITY OF THE CONTRACTOR TO HAVE THESE UTILITIES LOCATED PRIOR TO COMMENCING CONSTRUCTION. THE CONTRACTOR SHALL USE EXTREME CAUTION WHEN WORKING IN THIS AREA. ANY DAMAGE DONE TO THESE EXISTING FACILITIES WILL BE THE SOLE RESPONSIBILITY OF THE CONTRACTOR TO REPAIR.

SEWER/WATER LINE CROSSINGS	
LINE	STATION
"A"	9+52.01
"A"	10+01.51
"A"	12+97.01
"A"	21+27.01
"A"	24+37.01
"B"	3+85.25
"B"	6+95.25
"C"	1+24.75
"C"	4+50.25
"C"	13+09.75
"D"	1+24.75
"D"	4+44.75
"F"	1+24.75
"Z"	8+57.71

LEGEND

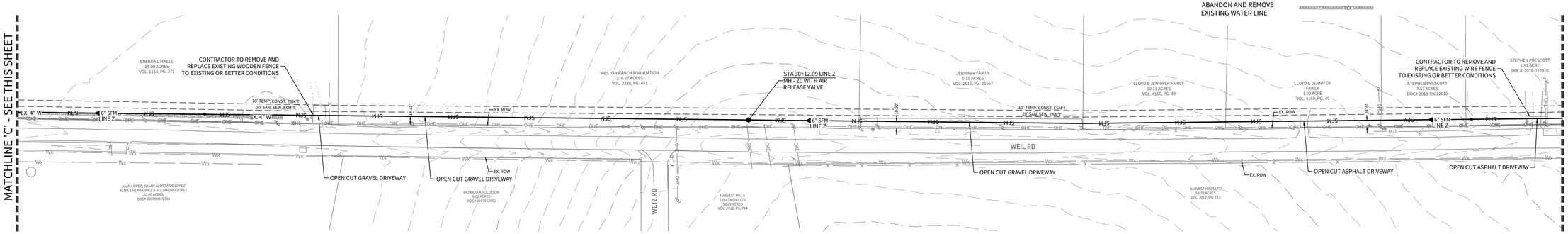
- OVERALL UNIT BOUNDARY
- PROPOSED LOT LINE
- PROPOSED RIGHT OF WAY
- E.G.T.CA. EASEMENT
- EXISTING 2' CONTOUR (409)
- EXISTING 10' CONTOUR (500)
- EXISTING WATER LINE (Wx)
- EXISTING SEWER LINE (SSx)
- EXISTING MANHOLE
- PROPOSED WATER LINE (W)
- PROPOSED WATER SERVICE
- PROPOSED FIRE HYDRANT
- PROPOSED SEWER MAIN (SS)
- PROPOSED SEWER FORCE MAIN (SFM)
- PROPOSED MANHOLE
- PROPOSED SEWER SERVICE (vs)
- PROPOSED STREET LIGHT
- ABANDON AND REMOVE EXISTING WATER LINE

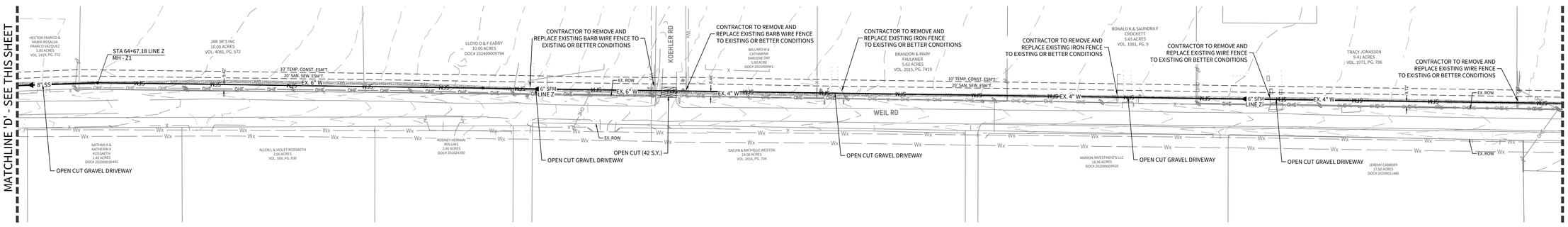
SCALE: 1"=80'

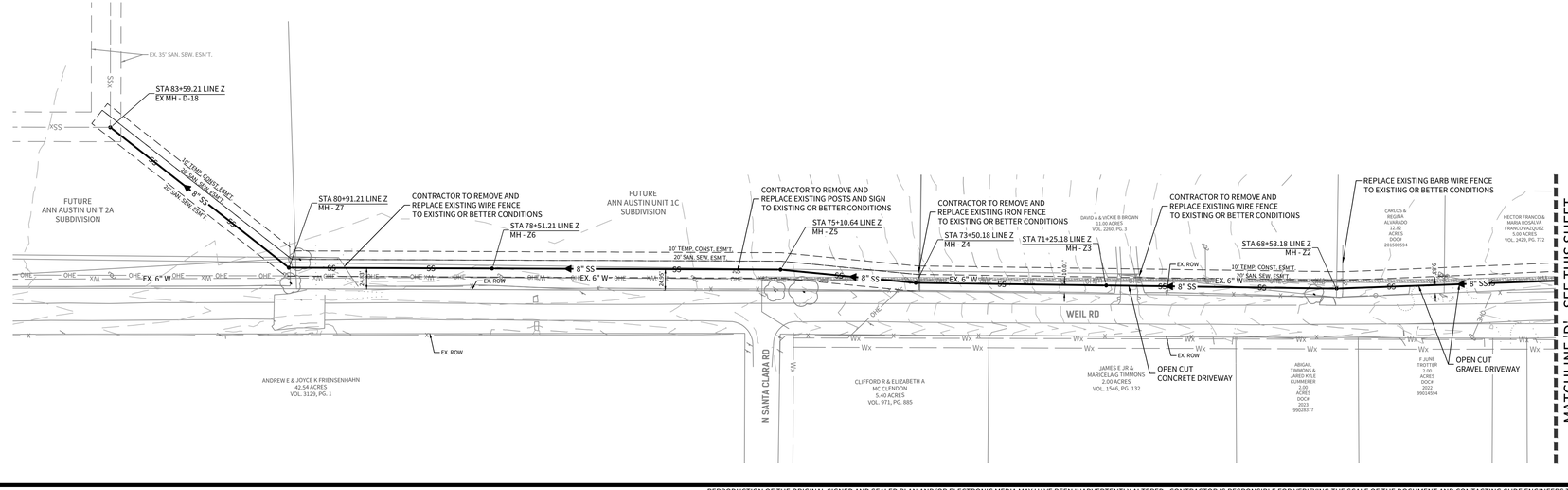
80 10 0 80

MATCHLINE 'C' - SEE THIS SHEET

MATCHLINE 'B' - SEE SHEET C64







MATCHLINE 'D' - SEE THIS SHEET

MATCHLINE 'C' - SEE THIS SHEET

© 2025 M.W. CUDE ENGINEERS LLC - THIS DOCUMENT, ANY PORTION THEREOF, AND ANY ASSOCIATED COPYRIGHTS SHALL REMAIN THE PROPERTY OF M.W. CUDE ENGINEERS LLC. THIS DOCUMENT MAY NOT BE REPRODUCED, USED, OR DISTRIBUTED IN ANY FORM OR BY ANY MEANS TO ANYONE OTHER THAN THE ORIGINAL RECIPIENT WITHOUT THE PRIOR WRITTEN CONSENT OF M.W. CUDE ENGINEERS LLC. THIS DOCUMENT IS NOT INTENDED OR REPRESENTED TO BE SUITABLE FOR USE OTHER THAN AS ORIGINALLY INTENDED BY M.W. CUDE ENGINEERS LLC. ANY MODIFICATION OF THIS DOCUMENT BY ANY PARTY FOR ANY OTHER ENDEAVOR WITHOUT THE PRIOR WRITTEN CONSENT OF, AND ADAPTATION BY, M.W. CUDE ENGINEERS LLC, SHALL BE AT THE PARTY'S SOLE RISK, WITHOUT ANY LIABILITY TO M.W. CUDE ENGINEERS LLC, AND THE PARTY SHALL INDEMNIFY AND HOLD M.W. CUDE ENGINEERS LLC HARMLESS FROM ANY AND ALL LIABILITIES TO THE FULLEST EXTENT PERMITTED BY LAW.

CUDEENGINEERS.COM

4122 Pond Hill Road, Suite 101
San Antonio, Texas 78231
P:(210) 681.2951 F: (210) 523.7112

LANTANA SUBDIVISION UNIT 1

OVERALL SANITARY SEWER PLAN

DATE
05/12/2025

PROJECT NO.
04037.003

DRAWN BY
CG/JG/LJ/TCD

CHECKED BY
XV/AL

REVISIONS

DATE	A	1	2	3	4	5	6	7	8	9

STATE OF TEXAS
JAVIER CASTELLO
122170
LICENSED
PROFESSIONAL ENGINEER
5/12/2025

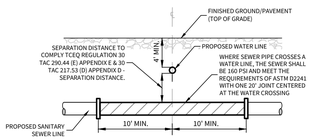
CUDE ENGINEERS
TBPE No. 455
TBPLS No. 10048500

C66

CUDEENGINEERS.COM

REPRODUCTION OF THE ORIGINAL SIGNED AND SEALED PLAN AND/OR ELECTRONIC MEDIA MAY HAVE BEEN INADVERTENTLY ALTERED. CONTRACTOR IS RESPONSIBLE FOR VERIFYING THE SCALE OF THE DOCUMENT AND CONTACTING CUDE ENGINEERS TO VERIFY DISCREPANCIES PRIOR TO CONSTRUCTION.

P:\04037\03 DWG\Plan\04 OVERALL SANITARY SEWER PLAN.dwg, 5/12/2025 12:13:56pm, tcdavis



TYPICAL SANITARY SEWER/ WATER CROSSING DETAIL

N.T.S.

NOTES:

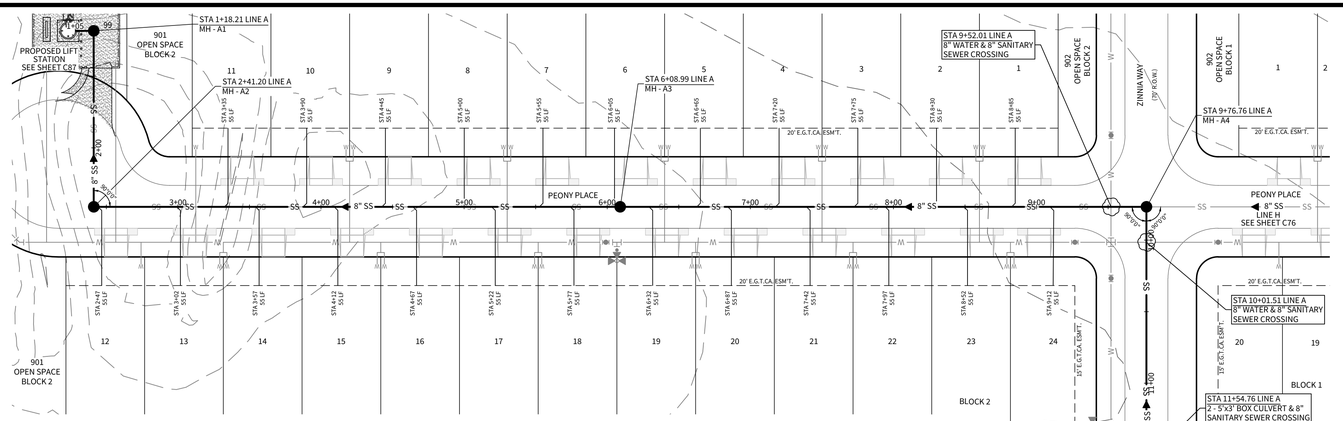
1. CONTRACTOR TO INSTALL WATERTIGHT MANHOLES WITH 30" OPENING AND INTERIOR WALL COATED WITH A GVSUD APPROVED SEWER STRUCTURE FOR ALL MANHOLES WITHIN THIS DEVELOPMENT.
2. ALL SEWER LATERALS AND PROPERTY LINE CLEANOUTS ARE TO BE LOCATED OUTSIDE OF DRIVEWAY PAVED AREAS.

CONTRACTOR SHALL VERIFY THE EXACT LOCATION OF UNDERGROUND UTILITIES AND OTHER UNDERGROUND STRUCTURES WHETHER SHOWN ON THE PLANS OR NOT. CONTRACTOR WILL NOTIFY ALL UTILITY COMPANIES AT LEAST 72 HOURS PRIOR TO EXCAVATION.

GUADALUPE COUNTY	(830) 914-2391
GVSUD	(830) 914-2330
GVTC	(830) 885-4411
GVEC	1-800-401-8345
DIG TESS	1-800-344-8377
TEXAS STATE WIDE ONE CALL LOCATORS	1-800-545-6005 OR 811

TRENCH EXCAVATION PROTECTION

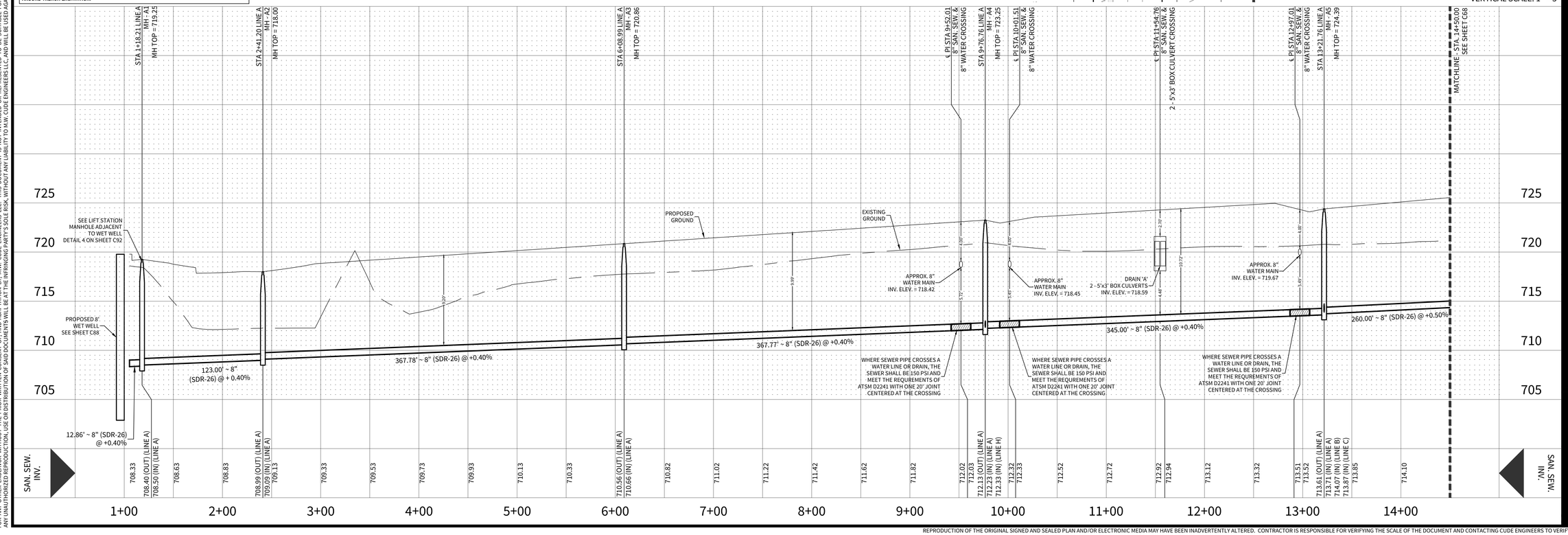
CONTRACTOR AND/OR CONTRACTOR'S INDEPENDENTLY RETAINED EMPLOYEE OR STRUCTURAL DESIGN/GEOTECHNICAL/SAFETY/EQUIPMENT CONSULTANT, IF ANY, SHALL REVIEW THESE PLANS AND AVAILABLE GEOTECHNICAL INFORMATION AND THE ANTICIPATED INSTALLATION SITE(S) WITHIN THE PROJECT WORK AREA IN ORDER TO IMPLEMENT CONTRACTOR'S TRENCH EXCAVATION SAFETY PROTECTION SYSTEMS, PROGRAMS AND/OR PROCEDURES FOR THE PROJECT DESCRIBED IN THE CONTRACT DOCUMENTS. THE CONTRACTOR'S IMPLEMENTATION OF THESE SYSTEMS, PROGRAMS AND/OR PROCEDURES SHALL PROVIDE FOR ADEQUATE TRENCH EXCAVATION SAFETY PROTECTION THAT COMPLY WITH AS A MINIMUM, OSHA STANDARDS FOR TRENCH EXCAVATIONS. SPECIFICALLY, CONTRACTOR AND/OR CONTRACTOR'S INDEPENDENTLY RETAINED EMPLOYEE OR SAFETY CONSULTANT SHALL IMPLEMENT A TRENCH SAFETY PROGRAM IN ACCORDANCE WITH OSHA STANDARDS GOVERNING THE PRESENCE AND ACTIVITIES OF INDIVIDUALS WORKING IN AND AROUND TRENCH EXCAVATION.

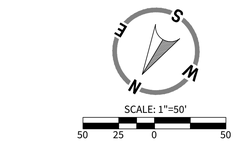


LINE A

STA. 1+00.00 TO STA. 14+50.00

HORIZONTAL SCALE: 1" = 50'
VERTICAL SCALE: 1" = 5'





LEGEND

- OVERALL UNIT BOUNDARY
- PROPOSED LOT LINE
- PROPOSED RIGHT OF WAY
- E.G.T.C.A. EASEMENT
- EXISTING 2' CONTOUR
- EXISTING 10' CONTOUR
- PROPOSED WATER LINE
- PROPOSED SEWER MAIN
- PROPOSED MANHOLE
- EXISTING WATER LINE
- EXISTING SEWER LINE
- EXISTING MANHOLE

CUDEENGINEERS.COM

4122 Pond Hill Road, Suite 101
San Antonio, Texas 78231
P:(210) 681.2951 F: (210) 523.7112

LANTANA SUBDIVISION UNIT 1

SANITARY SEWER PLAN & PROFILE - LINE A

DATE
05/12/2025


PROJECT NO.
04037.003

DRAWN BY
CG/JG/LJ/TCD

CHECKED BY
XV/AL

REVISIONS

DATE	
	1.
	2.
	3.
	4.
	5.
	6.
	7.
	8.
	9.



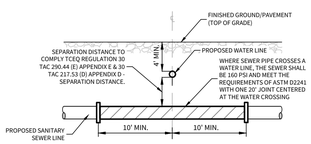
C67

CUDEENGINEERS.COM

© 2025 M.W. CUDE ENGINEERS LLC. THIS DOCUMENT, ANY PORTION THEREOF, AND ANY ASSOCIATED COPYRIGHTS SHALL REMAIN THE PROPERTY OF M.W. CUDE ENGINEERS LLC. THIS DOCUMENT MAY NOT BE REPRODUCED, USED, OR DISTRIBUTED IN ANY FORM OR BY ANY MEANS TO ANYONE FOR ANY OTHER ENDEAVOR WITHOUT THE PRIOR WRITTEN CONSENT OF, AND ADAPTION BY, M.W. CUDE ENGINEERS LLC. THIS DOCUMENT IS NOT INTENDED OR REPRESENTED TO BE SUITABLE FOR USE ON ANY OTHER PROJECT OR EXTENSIONS TO THIS PROJECT EXCEPT BY AGREEMENT IN WRITING BY M.W. CUDE ENGINEERS LLC AND WITHOUT LIABILITY TO M.W. CUDE ENGINEERS LLC. ANY UNAUTHORIZED REPRODUCTION, USE OR DISTRIBUTION OF THIS DOCUMENT SHALL BE AT THE WRONGDOER'S SOLE RISK, WITHOUT ANY LIABILITY TO M.W. CUDE ENGINEERS LLC, AND WILL BE SUBJECT TO LEGAL ACTION.

REPRODUCTION OF THE ORIGINAL SIGNED AND SEALED PLAN AND/OR ELECTRONIC MEDIA MAY HAVE BEEN INADVERTENTLY ALTERED. CONTRACTOR IS RESPONSIBLE FOR VERIFYING THE SCALE OF THE DOCUMENT AND CONTACTING CUDE ENGINEERS TO VERIFY DISCREPANCIES PRIOR TO CONSTRUCTION.

P:\04037.003\2-DWG\4-Plan\C67 SANITARY SEWER PLAN & PROFILE - LINE A.dwg, 2025/05/12 1:54pm, tdavis



TYPICAL SANITARY SEWER/ WATER CROSSING DETAIL

N.T.S.

NOTES:

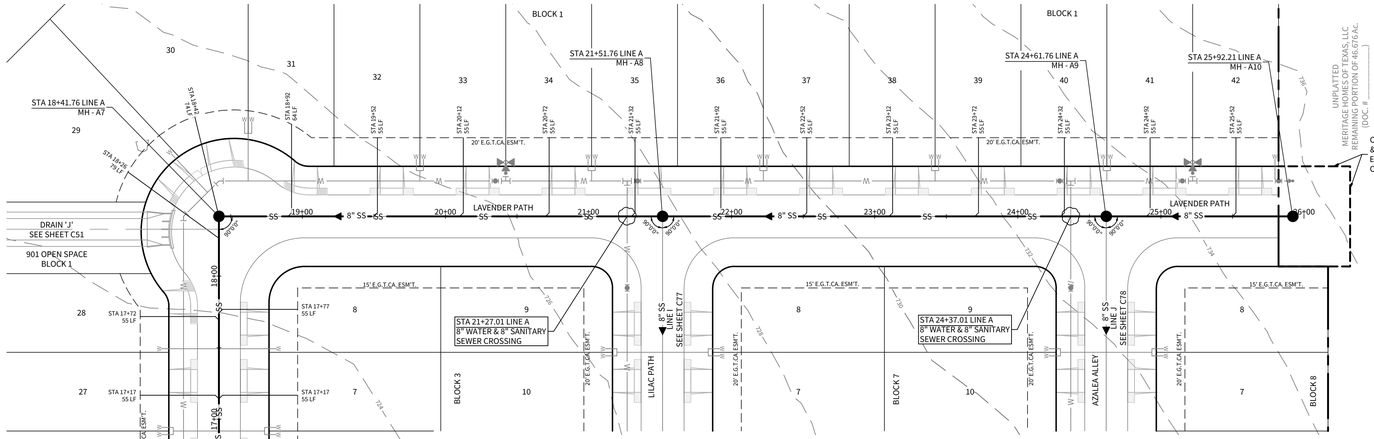
1. CONTRACTOR TO INSTALL WATERTIGHT MANHOLES WITH 30" OPENING AND INTERIOR WALL COATED WITH A GVSUD APPROVED SEWER STRUCTURE FOR ALL MANHOLES WITHIN THIS DEVELOPMENT.
2. ALL SEWER LATERALS AND PROPERTY LINE CLEANOUTS ARE TO BE LOCATED OUTSIDE OF DRIVEWAY PAVED AREAS.

CONTRACTOR SHALL VERIFY THE EXACT LOCATION OF UNDERGROUND UTILITIES AND OTHER UNDERGROUND STRUCTURES WHETHER SHOWN ON THE PLANS OR NOT. CONTRACTOR WILL NOTIFY ALL UTILITY COMPANIES AT LEAST 72 HOURS PRIOR TO EXCAVATION.

CITY OF MARION	(830) 914-2391
GVSUD	(830) 914-2330
GVTC	(830) 885-4411
GVEC	1-800-401-8345
DIG TESS	1-800-344-8377
TEXAS STATE WIDE ONE CALL LOCATORS	1-800-545-6005 OR 811

TRENCH EXCAVATION PROTECTION

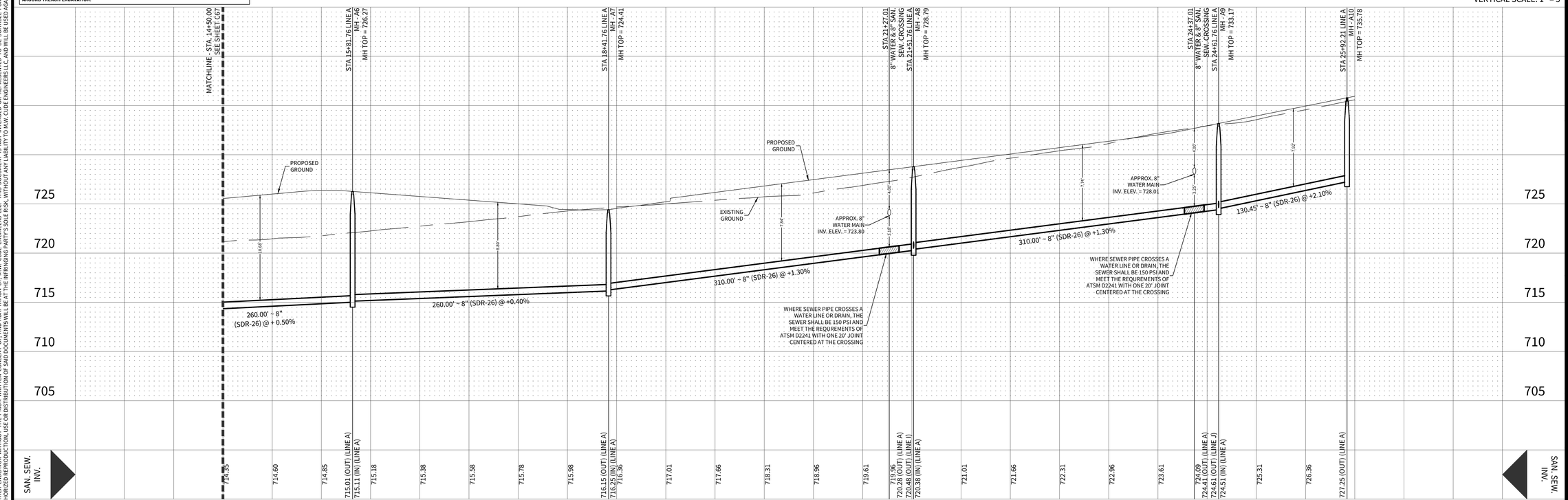
CONTRACTOR AND/OR CONTRACTOR'S INDEPENDENTLY RETAINED EMPLOYEE OR STRUCTURAL DESIGN/GEOTECHNICAL/SAFETY/EQUIPMENT CONSULTANT, IF ANY, SHALL REVIEW THESE PLANS AND AVAILABLE GEOTECHNICAL INFORMATION AND THE ANTICIPATED INSTALLATION SITE(S) WITHIN THE PROJECT WORK AREA IN ORDER TO IMPLEMENT CONTRACTOR'S TRENCH EXCAVATION SAFETY PROTECTION SYSTEMS, PROGRAMS AND/OR PROCEDURES FOR THE PROJECT DESCRIBED IN THE CONTRACT DOCUMENTS. THE CONTRACTOR'S IMPLEMENTATION OF THESE SYSTEMS, PROGRAMS AND/OR PROCEDURES SHALL PROVIDE FOR ADEQUATE TRENCH EXCAVATION SAFETY PROTECTION THAT COMPLY WITH AS A MINIMUM, OSHA STANDARDS FOR TRENCH EXCAVATIONS. SPECIFICALLY, CONTRACTOR AND/OR CONTRACTOR'S INDEPENDENTLY RETAINED EMPLOYEE OR SAFETY CONSULTANT SHALL IMPLEMENT A TRENCH SAFETY PROGRAM IN ACCORDANCE WITH OSHA STANDARDS GOVERNING THE PRESENCE AND ACTIVITIES OF INDIVIDUALS WORKING IN AND AROUND TRENCH EXCAVATION.



LINE A

STA. 14+50.00 TO STA. 25+92.21

HORIZONTAL SCALE: 1" = 50'
VERTICAL SCALE: 1" = 5'



LEGEND

- OVERALL UNIT BOUNDARY
- PROPOSED LOT LINE
- PROPOSED RIGHT OF WAY
- E.G.T.CA. EASEMENT
- EXISTING 2' CONTOUR
- EXISTING 10' CONTOUR
- PROPOSED WATER LINE
- PROPOSED SEWER MAIN
- PROPOSED MANHOLE
- EXISTING WATER LINE
- EXISTING SEWER LINE
- EXISTING MANHOLE

CUDEENGINEERS.COM

CUDE ENGINEERS

4122 Pond Hill Road, Suite 101
San Antonio, Texas 78231
P:(210) 681.2951 F: (210) 523.7112

LANTANA SUBDIVISION UNIT 1

SANITARY SEWER PLAN & PROFILE - LINE A

DATE
05/12/2025

PROJECT NO.
04037.003

DRAWN BY
CG/JG/LJ/TCD

CHECKED BY
XV/AL

REVISIONS

DATE	A	1.	2.	3.	4.	5.	6.	7.	8.	9.



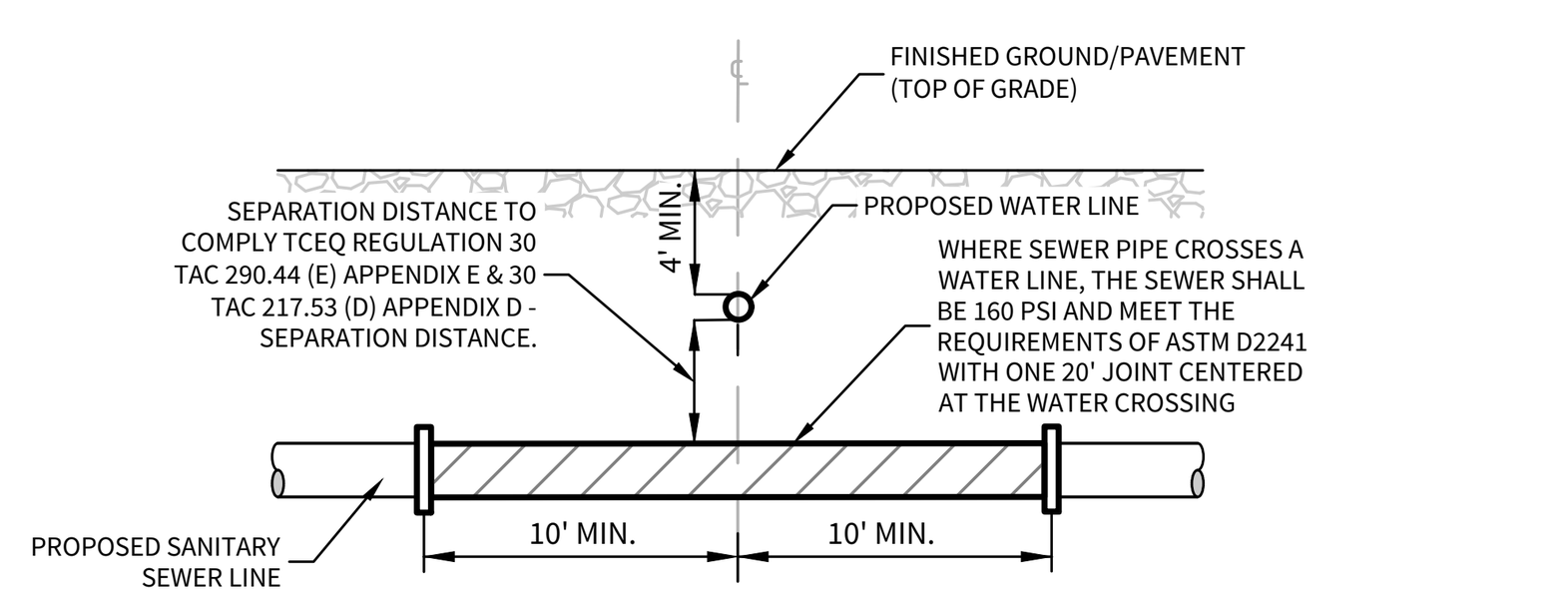
C68

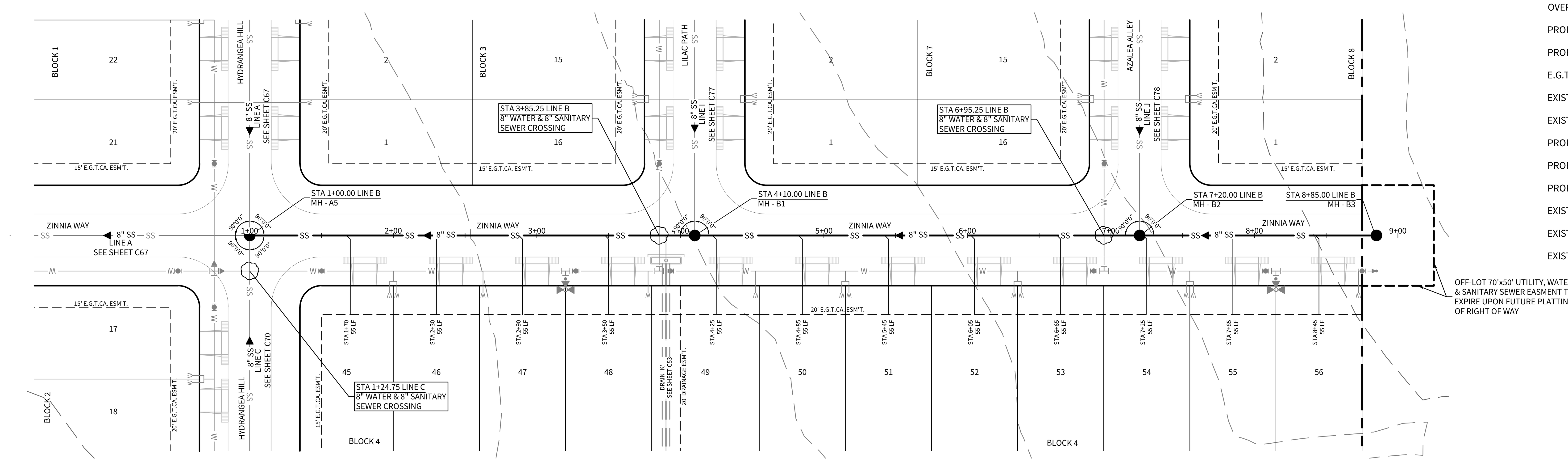
CUDEENGINEERS.COM

© 2025 M.W. CUDE ENGINEERS LLC - THIS DOCUMENT, ANY PORTION THEREOF, AND ANY ASSOCIATED COPYRIGHTS SHALL REMAIN THE PROPERTY OF M.W. CUDE ENGINEERS LLC. THIS DOCUMENT MAY NOT BE REPRODUCED, USED, OR DISTRIBUTED IN ANY FORM OR BY ANY MEANS TO ANYONE OTHER THAN AS ORIGINALLY INTENDED BY M.W. CUDE ENGINEERS LLC. THIS DOCUMENT IS NOT INTENDED OR REPRESENTED TO BE SUITABLE FOR USE ON ANY OTHER PROJECT OR ADAPTATION BY M.W. CUDE ENGINEERS LLC. THIS DOCUMENT IS NOT TO BE CHANGED OR ALTERED IN ANY WAY WITHOUT WRITTEN CONSENT OF M.W. CUDE ENGINEERS LLC. ANY UNAUTHORIZED REUSE OR ALTERATIONS WILL BE AT THE INTERNAL USER'S SOLE RISK AND WITHOUT ANY LIABILITY TO M.W. CUDE ENGINEERS LLC. AND WILL BE USER'S SOLE RESPONSIBILITY.

REPRODUCTION OF THE ORIGINAL SIGNED AND SEALED PLAN AND/OR ELECTRONIC MEDIA MAY HAVE BEEN INADVERTENTLY ALTERED. CONTRACTOR IS RESPONSIBLE FOR VERIFYING THE SCALE OF THE DOCUMENT AND CONTACTING CUDE ENGINEERS TO VERIFY DISCREPANCIES PRIOR TO CONSTRUCTION.

P:\04037.003\2-ENG\Plans\C68 SANITARY SEWER PLAN & PROFILE - LINE A.dwg, 2025/05/12 1:54pm, lauro





TYPICAL SANITARY SEWER/ WATER CROSSING DETAIL

N.T.S.

NOTES:

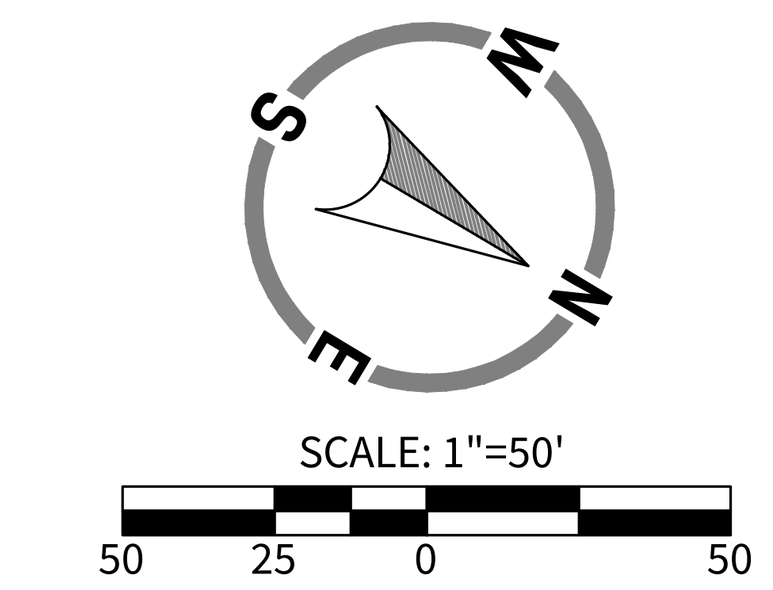
1. CONTRACTOR TO INSTALL WATERTIGHT MANHOLES WITH 30" OPENING AND INTERIOR WALL COATED WITH A GVSUD APPROVED SEWER STRUCTURE FOR ALL MANHOLES WITHIN THIS DEVELOPMENT.
2. ALL SEWER LATERALS AND PROPERTY LINE CLEANOUTS ARE TO BE LOCATED OUTSIDE OF DRIVEWAY PAVED AREAS.

CONTRACTOR SHALL VERIFY THE EXACT LOCATION OF UNDERGROUND UTILITIES AND OTHER UNDERGROUND STRUCTURES WHETHER SHOWN ON THE PLANS OR NOT. CONTRACTOR WILL NOTIFY ALL UTILITY COMPANIES AT LEAST 72 HOURS PRIOR TO EXCAVATION.

CITY OF MARION	(830) 914-2391
GVSUD	(830) 914-2330
GVTC	(830) 885-4411
GVEC	1-800-401-8345
DIG TESS	1-800-344-8377
TEXAS STATE WIDE ONE CALL LOCATORS	1-800-545-6005 OR 811

TRENCH EXCAVATION PROTECTION

CONTRACTOR AND/OR CONTRACTOR'S INDEPENDENTLY RETAINED EMPLOYEE OR STRUCTURAL DESIGN/GEOTECHNICAL/SAFETY/EQUIPMENT CONSULTANT, IF ANY, SHALL REVIEW THESE PLANS AND AVAILABLE GEOTECHNICAL INFORMATION AND THE ANTICIPATED INSTALLATION SITE(S) WITHIN THE PROJECT WORK AREA IN ORDER TO IMPLEMENT CONTRACTOR'S TRENCH EXCAVATION SAFETY PROTECTION SYSTEMS, PROGRAMS AND/OR PROCEDURES FOR THE PROJECT DESCRIBED IN THE CONTRACT DOCUMENTS. THE CONTRACTOR'S IMPLEMENTATION OF THESE SYSTEMS, PROGRAMS AND/OR PROCEDURES SHALL PROVIDE FOR ADEQUATE TRENCH EXCAVATION SAFETY PROTECTION THAT COMPLY WITH AS A MINIMUM, OSHA STANDARDS FOR TRENCH EXCAVATIONS. SPECIFICALLY, CONTRACTOR AND/OR CONTRACTOR'S INDEPENDENTLY RETAINED EMPLOYEE OR SAFETY CONSULTANT SHALL IMPLEMENT A TRENCH SAFETY PROGRAM IN ACCORDANCE WITH OSHA STANDARDS GOVERNING THE PRESENCE AND ACTIVITIES OF INDIVIDUALS WORKING IN AND AROUND TRENCH EXCAVATION.



SCALE: 1"=50'


LEGEND

- OVERALL UNIT BOUNDARY
- PROPOSED LOT LINE
- PROPOSED RIGHT OF WAY
- E.G.T.CA. EASEMENT
- EXISTING 2' CONTOUR
- EXISTING 10' CONTOUR
- PROPOSED WATER LINE
- PROPOSED SEWER MAIN
- PROPOSED MANHOLE
- EXISTING WATER LINE
- EXISTING SEWER LINE
- EXISTING MANHOLE

LINE B

STA. 1+00.00 TO STA. 8+85.00

HORIZONTAL SCALE: 1" = 50'
VERTICAL SCALE: 1" = 5'



CUDEENGINEERS.COM
CUDE ENGINEERS EST. 1980
4122 Pond Hill Road, Suite 101
San Antonio, Texas 78231
P:(210) 681.2951 F: (210) 523.7112

LANTANA SUBDIVISION UNIT 1

SANITARY SEWER PLAN & PROFILE - LINE B

DATE	05/12/2025
PROJECT NO.	04037.003
DRAWN BY	CG/JG/LJ/TCD
CHECKED BY	XV/AL

REVISIONS / DATE: 1. 2. 3. 4. 5. 6. 7. 8. 9.

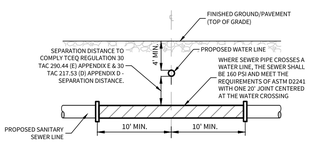
STATE OF TEXAS — JAVIER CASTELLO — 122170 — LICENSED PROFESSIONAL ENGINEER — 5/12/2025

CUDE ENGINEERS
TBPE No. 455
TBPLS No. 10048500

C69

© 2025 M.W. CUDE ENGINEERS LLC. THIS DOCUMENT, ANY PORTION THEREOF, AND ANY ASSOCIATED COPYRIGHTS SHALL REMAIN THE PROPERTY OF M.W. CUDE ENGINEERS LLC. THIS DOCUMENT MAY NOT BE REPRODUCED, USED, OR DISTRIBUTED IN ANY FORM OR BY ANY MEANS TO ANYONE FOR ANY OTHER ENDEAVOR WITHOUT THE PRIOR WRITTEN CONSENT OF, AND ADAPTATION BY, M.W. CUDE ENGINEERS LLC. THIS DOCUMENT IS NOT INTENDED OR REPRESENTED TO BE SUITABLE FOR USE OTHER THAN AS ORIGINALLY INTENDED BY M.W. CUDE ENGINEERS LLC AND ANY UNAUTHORIZED REPRODUCTION, USE OR DISTRIBUTION OF SAID DOCUMENTS WILL BE AT THE INFRINGING PARTY'S SOLE RISK, WITHOUT ANY LIABILITY TO M.W. CUDE ENGINEERS LLC, AND WILL BE USED AGAINST ANY AND ALL PARTIES TO THE FULLEST EXTENT PERMITTED BY LAW.

REPRODUCTION OF THE ORIGINAL SIGNED AND SEALED PLAN AND/OR ELECTRONIC MEDIA MAY HAVE BEEN INADVERTENTLY ALTERED. CONTRACTOR IS RESPONSIBLE FOR VERIFYING THE SCALE OF THE DOCUMENT AND CONTACTING CUDE ENGINEERS TO VERIFY DISCREPANCIES PRIOR TO CONSTRUCTION.



TYPICAL SANITARY SEWER/ WATER CROSSING DETAIL

N.T.S.

NOTES:

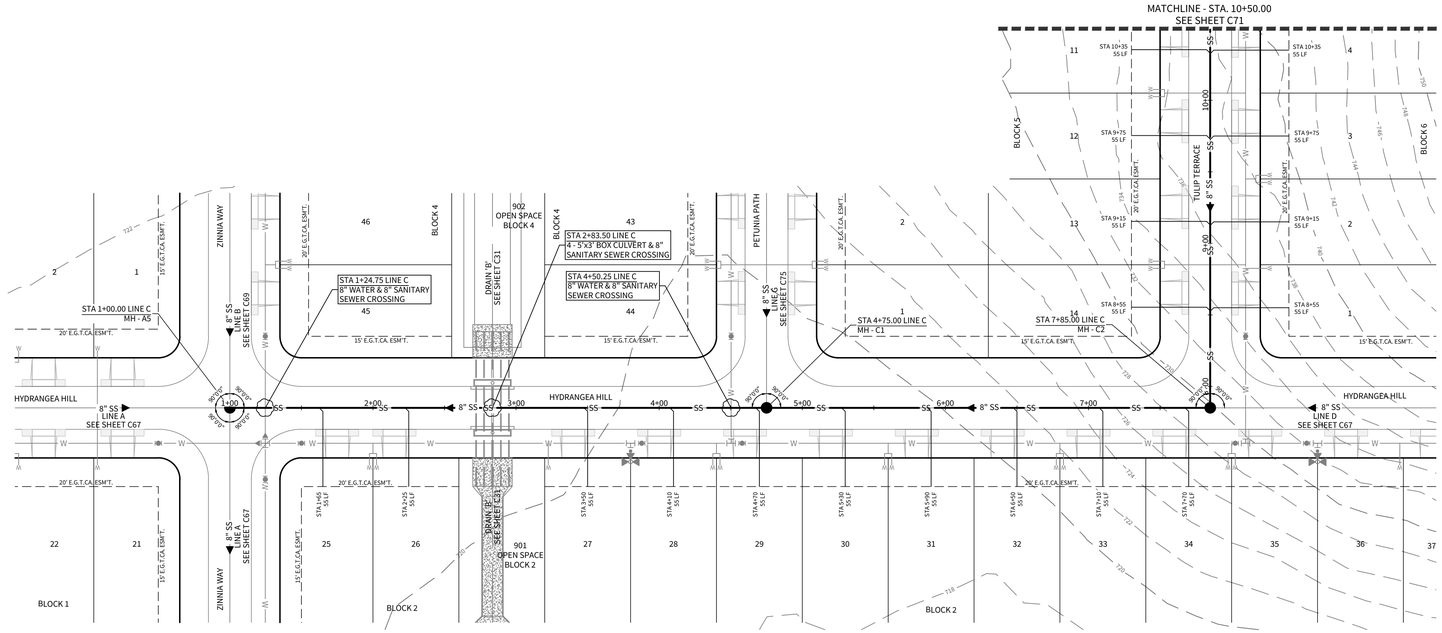
1. CONTRACTOR TO INSTALL WATERTIGHT MANHOLES WITH 30" OPENING AND INTERIOR WALL COATED WITH A GVSUD APPROVED SEWER STRUCTURE FOR ALL MANHOLES WITHIN THIS DEVELOPMENT.
2. ALL SEWER LATERALS AND PROPERTY LINE CLEANOUTS ARE TO BE LOCATED OUTSIDE OF DRIVEWAY PAVED AREAS.

CONTRACTOR SHALL VERIFY THE EXACT LOCATION OF UNDERGROUND UTILITIES AND OTHER UNDERGROUND STRUCTURES WHETHER SHOWN ON THE PLANS OR NOT. CONTRACTOR WILL NOTIFY ALL UTILITY COMPANIES AT LEAST 72 HOURS PRIOR TO EXCAVATION.

CITY OF MARION	(830) 914-2391
GVSUD	(830) 914-2330
GVTC	(830) 885-4411
GVEC	1-800-401-8345
DIG TESS	1-800-344-8377
TEXAS STATE WIDE ONE CALL LOCATORS	1-800-545-6005 OR 811

TRENCH EXCAVATION PROTECTION

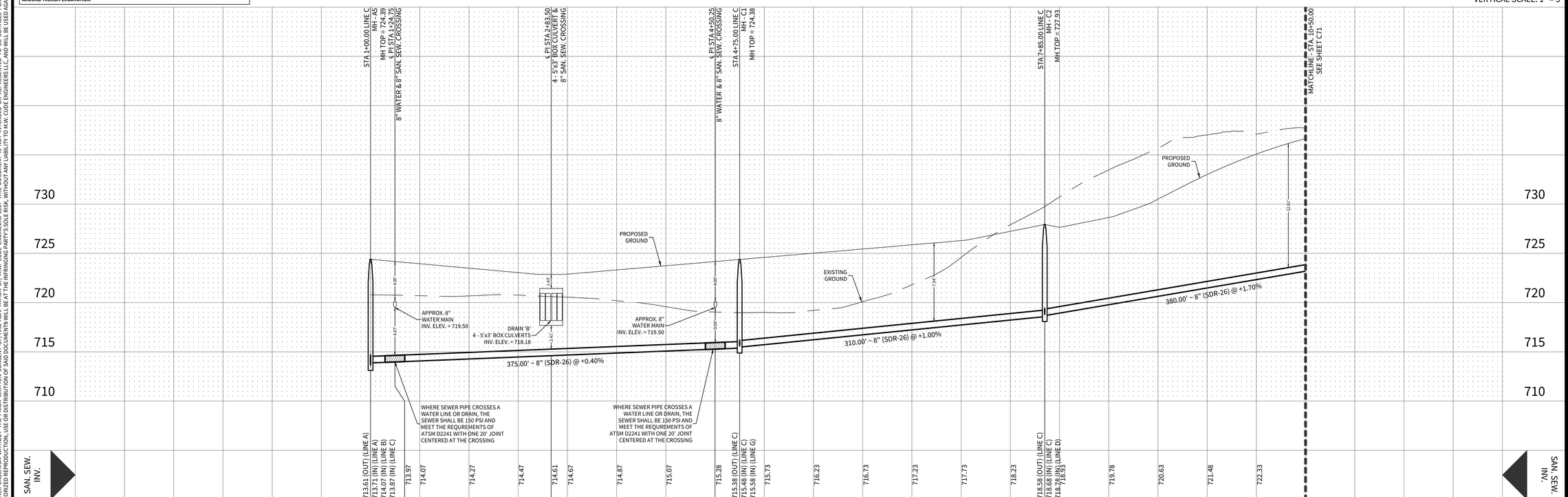
CONTRACTOR AND/OR CONTRACTOR'S INDEPENDENTLY RETAINED EMPLOYEE OR STRUCTURAL DESIGN/GEOTECHNICAL/SAFETY/EQUIPMENT CONSULTANT, IF ANY, SHALL REVIEW THESE PLANS AND AVAILABLE GEOTECHNICAL INFORMATION AND THE ANTICIPATED INSTALLATION SITE(S) WITHIN THE PROJECT WORK AREA IN ORDER TO IMPLEMENT CONTRACTOR'S TRENCH EXCAVATION SAFETY PROTECTION SYSTEMS, PROGRAMS AND/OR PROCEDURES FOR THE PROJECT DESCRIBED IN THE CONTRACT DOCUMENTS. THE CONTRACTOR'S IMPLEMENTATION OF THESE SYSTEMS, PROGRAMS AND/OR PROCEDURES SHALL PROVIDE FOR ADEQUATE TRENCH EXCAVATION SAFETY PROTECTION THAT COMPLY WITH AS A MINIMUM, OSHA STANDARDS FOR TRENCH EXCAVATIONS. SPECIFICALLY, CONTRACTOR AND/OR CONTRACTOR'S INDEPENDENTLY RETAINED EMPLOYEE OR SAFETY CONSULTANT SHALL IMPLEMENT A TRENCH SAFETY PROGRAM IN ACCORDANCE WITH OSHA STANDARDS GOVERNING THE PRESENCE AND ACTIVITIES OF INDIVIDUALS WORKING IN AND AROUND TRENCH EXCAVATION.

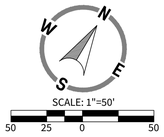


LINE C

STA. 1+00.00 TO STA. 10+50.00

HORIZONTAL SCALE: 1" = 50'
VERTICAL SCALE: 1" = 5'





LEGEND

- OVERALL UNIT BOUNDARY
- PROPOSED LOT LINE
- PROPOSED RIGHT OF WAY
- E.G.T.C.A. EASEMENT
- EXISTING 2' CONTOUR
- EXISTING 10' CONTOUR
- PROPOSED WATER LINE
- PROPOSED SEWER MAIN
- PROPOSED MANHOLE
- EXISTING WATER LINE
- EXISTING SEWER LINE
- EXISTING MANHOLE

CUDEENGINEERS.COM

CUDE ENGINEERS

4122 Pond Hill Road, Suite 101
San Antonio, Texas 78231
P:(210) 681.2951 F: (210) 523.7112

LANTANA SUBDIVISION UNIT 1

SANITARY SEWER PLAN & PROFILE - LINE C

DATE
05/12/2025

PROJECT NO.
04037.003

DRAWN BY
CG/JG/LJ/TCD

CHECKED BY
XV/AL

REVISIONS

DATE	
1	
2	
3	
4	
5	
6	
7	
8	
9	

STATE OF TEXAS
JAVIER CASTELLO
122170
LICENSED PROFESSIONAL ENGINEER
5/12/2025

CUDE ENGINEERS
TBPE No. 455
TBPLS No. 10048500

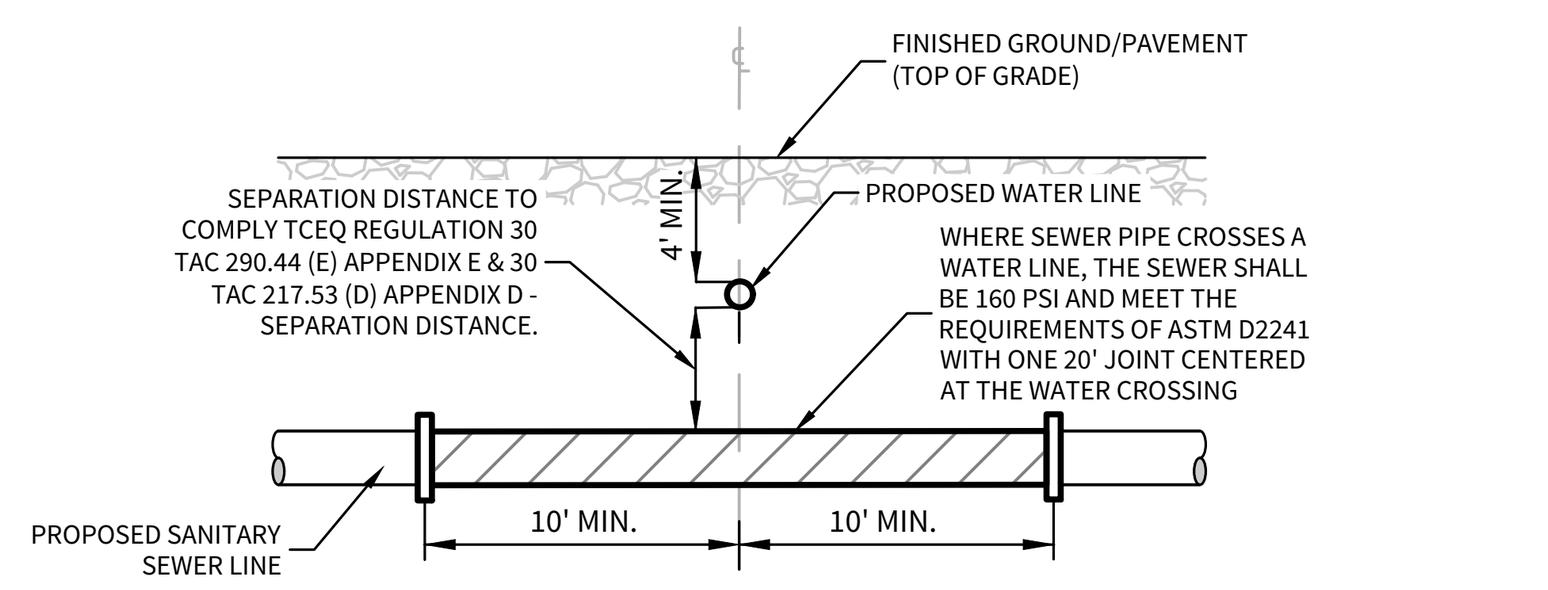
C70

CUDEENGINEERS.COM

P:\04037.003\5-SHEETS\SANITARY SEWER\PLAN & PROFILE - LINE C.dwg 2025/05/12 1:55pm lolsanko

© 2025 M.W. CUDE ENGINEERS LLC - THIS DOCUMENT, ANY PORTION THEREOF, AND ANY ASSOCIATED COPYRIGHTS SHALL REMAIN THE PROPERTY OF M.W. CUDE ENGINEERS LLC. THIS DOCUMENT MAY NOT BE REPRODUCED, USED, OR DISTRIBUTED IN ANY FORM OR BY ANY MEANS TO ANYONE FOR ANY OTHER ENDEAVOR WITHOUT THE PRIOR WRITTEN CONSENT OF, AND ADAPTATION BY, M.W. CUDE ENGINEERS LLC. THIS DOCUMENT IS NOT INTENDED OR REPRESENTED TO BE SUITABLE FOR USE OTHER THAN AS ORIGINALLY INTENDED BY M.W. CUDE ENGINEERS LLC. ANY MODIFICATION OF THIS DOCUMENT WITHOUT THE PRIOR WRITTEN CONSENT OF M.W. CUDE ENGINEERS LLC IS AT THE RECIPIENT'S SOLE RISK, WITHOUT LIABILITY TO M.W. CUDE ENGINEERS LLC, AND WILL BE GROUNDS FOR IMMEDIATE TERMINATION OF ANY AUTHORIZED REPRODUCTION, USE OR DISTRIBUTION OF SAID DOCUMENT BY THE RECIPIENT.

REPRODUCTION OF THE ORIGINAL SIGNED AND SEALED PLAN AND/OR ELECTRONIC MEDIA MAY HAVE BEEN INADVERTENTLY ALTERED. CONTRACTOR IS RESPONSIBLE FOR VERIFYING THE SCALE OF THE DOCUMENT AND CONTACTING CUDE ENGINEERS TO VERIFY DISCREPANCIES PRIOR TO CONSTRUCTION.



TYPICAL SANITARY SEWER/ WATER CROSSING DETAIL

N.T.S.

NOTES:

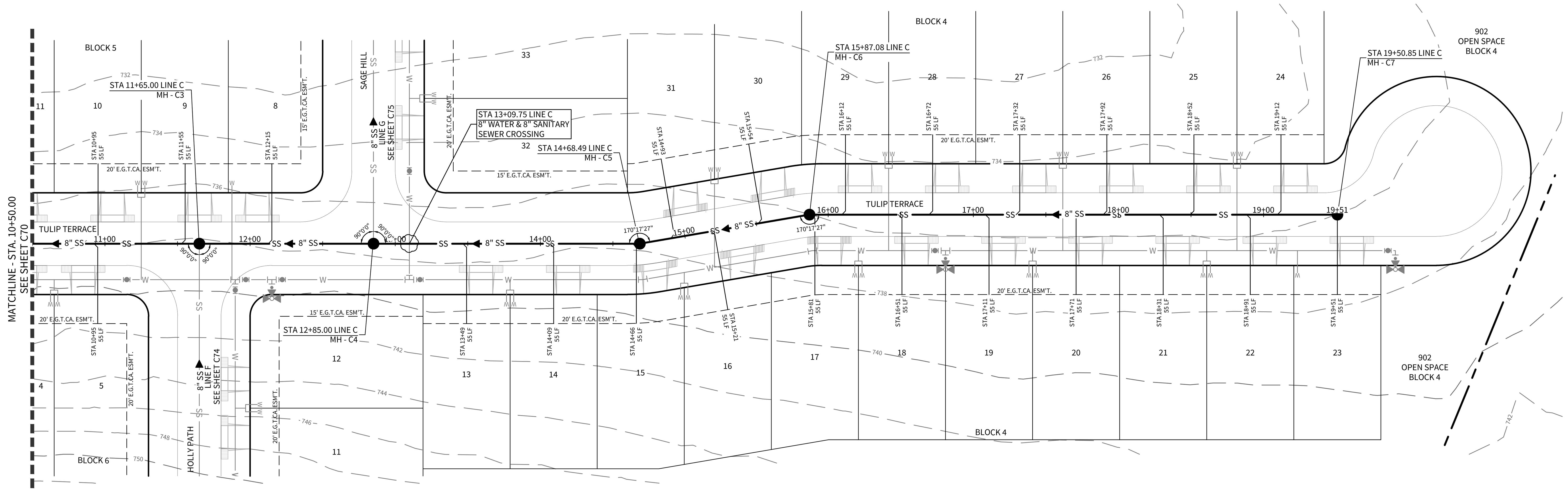
1. CONTRACTOR TO INSTALL WATERTIGHT MANHOLES WITH 30" OPENING AND INTERIOR WALL COATED WITH A GVSUD APPROVED SEWER STRUCTURE FOR ALL MANHOLES WITHIN THIS DEVELOPMENT.
2. ALL SEWER LATERALS AND PROPERTY LINE CLEANOUTS ARE TO BE LOCATED OUTSIDE OF DRIVEWAY PAVED AREAS.

CONTRACTOR SHALL VERIFY THE EXACT LOCATION OF UNDERGROUND UTILITIES AND OTHER UNDERGROUND STRUCTURES WHETHER SHOWN ON THE PLANS OR NOT. CONTRACTOR WILL NOTIFY ALL UTILITY COMPANIES AT LEAST 72 HOURS PRIOR TO EXCAVATION.

CITY OF MARION	(830) 914-2391
GVSUD	(830) 914-2330
GVTC	(830) 885-4411
GVEC	1-800-401-8345
DIG TESS	1-800-344-8377
TEXAS STATE WIDE ONE CALL LOCATORS	1-800-545-6005 OR 811

TRENCH EXCAVATION PROTECTION

CONTRACTOR AND/OR CONTRACTOR'S INDEPENDENTLY RETAINED EMPLOYEE OR STRUCTURAL DESIGN/GEOTECHNICAL/SAFETY/EQUIPMENT CONSULTANT, IF ANY, SHALL REVIEW THESE PLANS AND AVAILABLE GEOTECHNICAL INFORMATION AND THE ANTICIPATED INSTALLATION SITE(S) WITHIN THE PROJECT WORK AREA IN ORDER TO IMPLEMENT CONTRACTOR'S TRENCH EXCAVATION SAFETY PROTECTION SYSTEMS, PROGRAMS AND/OR PROCEDURES FOR THE PROJECT DESCRIBED IN THE CONTRACT DOCUMENTS. THE CONTRACTOR'S IMPLEMENTATION OF THESE SYSTEMS, PROGRAMS AND/OR PROCEDURES SHALL PROVIDE FOR ADEQUATE TRENCH EXCAVATION SAFETY PROTECTION THAT COMPLY WITH AS A MINIMUM, OSHA STANDARDS FOR TRENCH EXCAVATIONS. SPECIFICALLY, CONTRACTOR AND/OR CONTRACTOR'S INDEPENDENTLY RETAINED EMPLOYEE OR SAFETY CONSULTANT SHALL IMPLEMENT A TRENCH SAFETY PROGRAM IN ACCORDANCE WITH OSHA STANDARDS GOVERNING THE PRESENCE AND ACTIVITIES OF INDIVIDUALS WORKING IN AND AROUND TRENCH EXCAVATION.



SCALE: 1"=50'

50 25 0 50

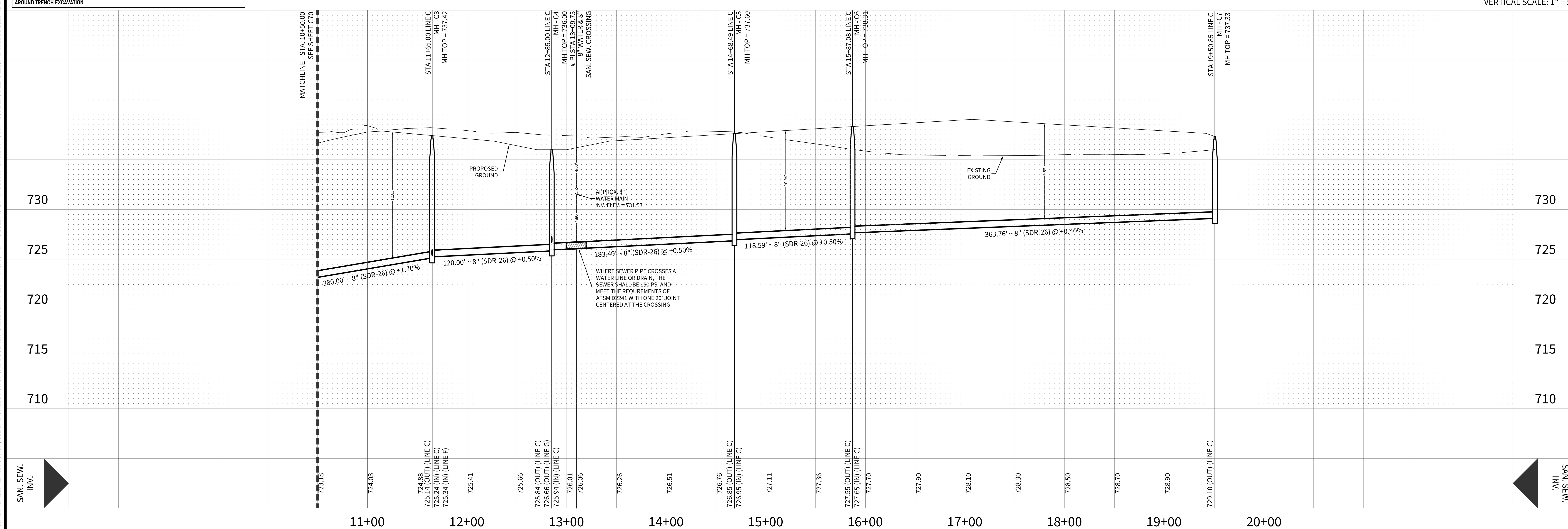
LEGEND

- OVERALL UNIT BOUNDARY
- PROPOSED LOT LINE
- PROPOSED RIGHT OF WAY
- E.G.T.CA. EASEMENT
- EXISTING 2' CONTOUR
- EXISTING 10' CONTOUR
- PROPOSED WATER LINE
- PROPOSED SEWER MAIN
- PROPOSED MANHOLE
- EXISTING WATER LINE
- EXISTING SEWER LINE
- EXISTING MANHOLE

LINE C

STA. 10+50.00 TO STA. 19+50.85

HORIZONTAL SCALE: 1" = 50'
VERTICAL SCALE: 1" = 5'



CUDEENGINEERS.COM

CUDE ENGINEERS EST. 1980

4122 Pond Hill Road, Suite 101
San Antonio, Texas 78231
P:(210) 681.2951 F: (210) 523.7112

LANTANA SUBDIVISION UNIT 1

SANITARY SEWER PLAN & PROFILE - LINE C

DATE	05/12/2025
PROJECT NO.	04037.003
DRAWN BY	CG/JG/LJ/TCD
CHECKED BY	XV/AL

REVISIONS | DATE | # 1. 2. 3. 4. 5. 6. 7. 8. 9.

STATE OF TEXAS — JAVIER CASTELLO — 122170 — LICENSED PROFESSIONAL ENGINEER — 5/12/2025

CUDE ENGINEERS
TBPE No. 455
TBPLS No. 10048500

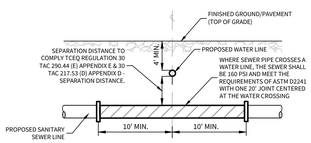
C71

CUDEENGINEERS.COM

© 2025 M.W. CUDE ENGINEERS LLC - THIS DOCUMENT, ANY PORTION THEREOF, AND ANY ASSOCIATED COPYRIGHTS SHALL REMAIN THE PROPERTY OF M.W. CUDE ENGINEERS LLC. THIS DOCUMENT MAY NOT BE REPRODUCED, USED, OR DISTRIBUTED IN ANY FORM OR BY ANY MEANS TO ANYONE FOR ANY OTHER ENDEAVOR WITHOUT THE PRIOR WRITTEN CONSENT OF, AND ADAPTATION BY, M.W. CUDE ENGINEERS LLC. THIS DOCUMENT IS NOT INTENDED OR REPRESENTED TO BE SUITABLE FOR USE OTHER THAN AS ORIGINALLY INTENDED BY M.W. CUDE ENGINEERS LLC AND ANY UNAUTHORIZED REPRODUCTION, USE OR DISTRIBUTION OF SAID DOCUMENTS WILL BE AT THE INFRINGING PARTY'S SOLE RISK, WITHOUT ANY LIABILITY TO M.W. CUDE ENGINEERS LLC, AND WILL BE USED AGAINST ANY AND ALL PARTIES TO THE FULLEST EXTENT PERMITTED BY LAW.

REPRODUCTION OF THE ORIGINAL SIGNED AND SEALED PLAN AND/OR ELECTRONIC MEDIA MAY HAVE BEEN INADVERTENTLY ALTERED. CONTRACTOR IS RESPONSIBLE FOR VERIFYING THE SCALE OF THE DOCUMENT AND CONTACTING CUDE ENGINEERS TO VERIFY DISCREPANCIES PRIOR TO CONSTRUCTION.

P:\04037\003\2-DWG\4-Plans\C71 SANITARY SEWER PLAN & PROFILE - LINE C.dwg 2025/05/12 1:55pm tduano



TYPICAL SANITARY SEWER/ WATER CROSSING DETAIL

N.T.S.

NOTES:

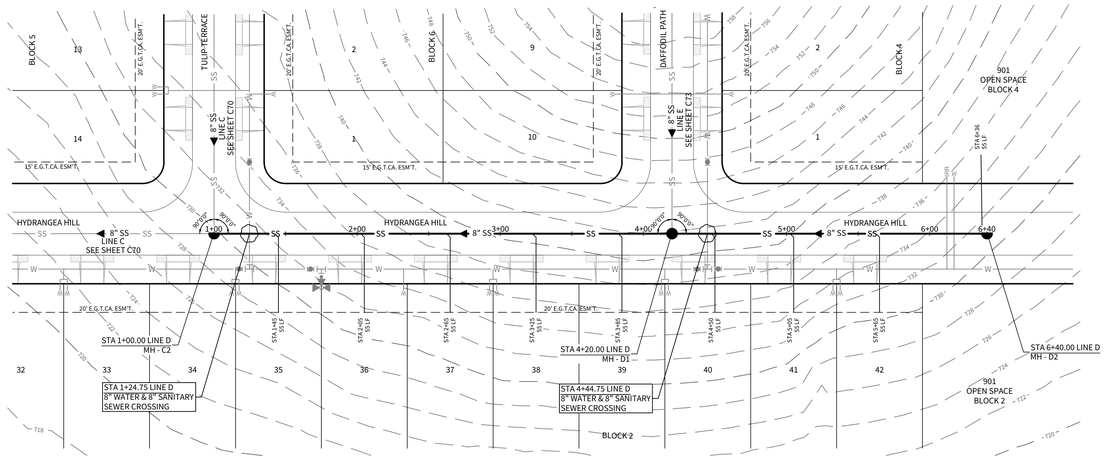
1. CONTRACTOR TO INSTALL WATERTIGHT MANHOLES WITH 30" OPENING AND INTERIOR WALL COATED WITH A GVSUD APPROVED SEWER STRUCTURE FOR ALL MANHOLES WITHIN THIS DEVELOPMENT.
2. ALL SEWER LATERALS AND PROPERTY LINE CLEANOUTS ARE TO BE LOCATED OUTSIDE OF DRIVEWAY PAVED AREAS.

CONTRACTOR SHALL VERIFY THE EXACT LOCATION OF UNDERGROUND UTILITIES AND OTHER UNDERGROUND STRUCTURES WHETHER SHOWN ON THE PLANS OR NOT. CONTRACTOR WILL NOTIFY ALL UTILITY COMPANIES AT LEAST 72 HOURS PRIOR TO EXCAVATION.

CITY OF MARION	(830) 914-2391
GVSUD	(830) 914-2330
GVTC	(830) 885-4411
GVEC	1-800-401-8345
DIG TESS	1-800-344-8377
TEXAS STATE WIDE ONE CALL LOCATORS	1-800-545-6005 OR 811

TRENCH EXCAVATION PROTECTION

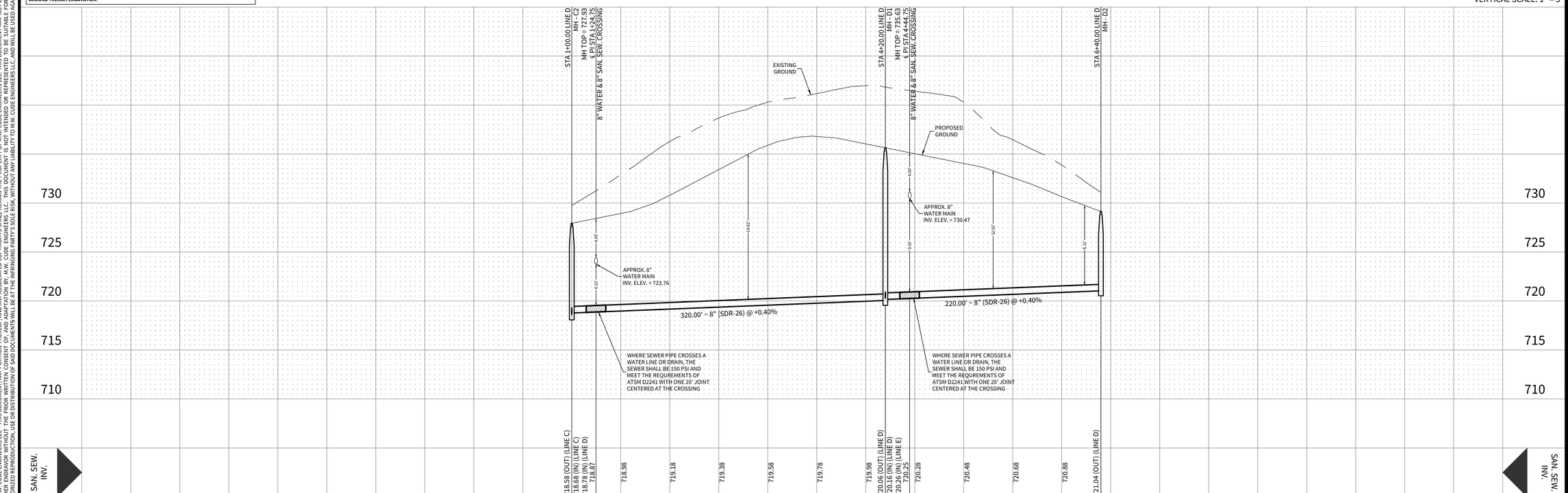
CONTRACTOR AND/OR CONTRACTOR'S INDEPENDENTLY RETAINED EMPLOYEE OR STRUCTURAL DESIGN/GEOTECHNICAL/SAFETY/EQUIPMENT CONSULTANT, IF ANY, SHALL REVIEW THESE PLANS AND AVAILABLE GEOTECHNICAL INFORMATION AND THE ANTICIPATED INSTALLATION SITE(S) WITHIN THE PROJECT WORK AREA IN ORDER TO IMPLEMENT CONTRACTOR'S TRENCH EXCAVATION SAFETY PROTECTION SYSTEMS, PROGRAMS AND/OR PROCEDURES FOR THE PROJECT DESCRIBED IN THE CONTRACT DOCUMENTS. THE CONTRACTOR'S IMPLEMENTATION OF THESE SYSTEMS, PROGRAMS AND/OR PROCEDURES SHALL PROVIDE FOR ADEQUATE TRENCH EXCAVATION SAFETY PROTECTION THAT COMPLY WITH AS A MINIMUM, OSHA STANDARDS FOR TRENCH EXCAVATIONS. SPECIFICALLY, CONTRACTOR AND/OR CONTRACTOR'S INDEPENDENTLY RETAINED EMPLOYEE OR SAFETY CONSULTANT SHALL IMPLEMENT A TRENCH SAFETY PROGRAM IN ACCORDANCE WITH OSHA STANDARDS GOVERNING THE PRESENCE AND ACTIVITIES OF INDIVIDUALS WORKING IN AND AROUND TRENCH EXCAVATION.

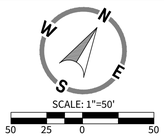


LINE D

STA. 1+00.00 TO STA. 6+40.00

HORIZONTAL SCALE: 1" = 50'
VERTICAL SCALE: 1" = 5'





LEGEND

- OVERALL UNIT BOUNDARY
- PROPOSED LOT LINE
- PROPOSED RIGHT OF WAY
- E.G.T.C.A. EASEMENT
- EXISTING 2' CONTOUR
- EXISTING 10' CONTOUR
- PROPOSED WATER LINE
- PROPOSED SEWER MAIN
- PROPOSED MANHOLE
- EXISTING WATER LINE
- EXISTING SEWER LINE
- EXISTING MANHOLE

CUDEENGINEERS.COM

CUDE ENGINEERS

4122 Pond Hill Road, Suite 101
San Antonio, Texas 78231
P:(210) 681.2951 F: (210) 523.7112

LANTANA SUBDIVISION UNIT 1

SANITARY SEWER PLAN & PROFILE - LINE D

DATE
05/12/2025

PROJECT NO.
04037.003

DRAWN BY
CG/JG/LJ/TCD

CHECKED BY
XV/AL

REVISIONS

DATE	1	2	3	4	5	6	7	8	9



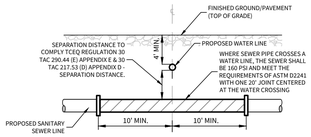
C72

CUDEENGINEERS.COM

© 2025 MW. CUDE ENGINEERS LLC - THIS DOCUMENT, ANY PORTION THEREOF, AND ANY ASSOCIATED COPYRIGHTS SHALL REMAIN THE PROPERTY OF MW. CUDE ENGINEERS LLC. THIS DOCUMENT MAY NOT BE REPRODUCED, USED, OR DISTRIBUTED IN ANY FORM OR BY ANY MEANS TO ANYONE FOR ANY OTHER ENDEAVOR WITHOUT THE PRIOR WRITTEN CONSENT OF, AND ADAPTATION BY, M.W. CUDE ENGINEERS LLC. THIS DOCUMENT IS NOT INTENDED OR REPRESENTED TO BE SUITABLE FOR USE OTHER THAN AS ORIGINALLY INTENDED BY M.W. CUDE ENGINEERS LLC. ANY MODIFICATION OF THIS DOCUMENT BY ANY PARTY OTHER THAN M.W. CUDE ENGINEERS LLC, OR ANY USE OF THIS DOCUMENT FOR ANY PURPOSE OTHER THAN AS ORIGINALLY INTENDED BY M.W. CUDE ENGINEERS LLC, WITHOUT THE EXPRESS AND WRITTEN CONSENT OF M.W. CUDE ENGINEERS LLC, SHALL BE AT THE WRONGFUL PARTY'S SOLE RISK, WITHOUT LIABILITY TO M.W. CUDE ENGINEERS LLC, AND WILL BE GROUNDS FOR IMMEDIATE LEGAL ACTION AND ALL DAMAGES TO THE FULLEST EXTENT PERMITTED BY LAW.

REPRODUCTION OF THE ORIGINAL SIGNED AND SEALED PLAN AND/OR ELECTRONIC MEDIA MAY HAVE BEEN INADVERTENTLY ALTERED. CONTRACTOR IS RESPONSIBLE FOR VERIFYING THE SCALE OF THE DOCUMENT AND CONTACTING CUDE ENGINEERS TO VERIFY DISCREPANCIES PRIOR TO CONSTRUCTION.

P:\04037.003\5-SHEETS\C72 SANITARY SEWER PLAN & PROFILE - LINE D.dwg 2025/05/12 1:55pm tdiaz



TYPICAL SANITARY SEWER/ WATER CROSSING DETAIL

N.T.S.

NOTES:

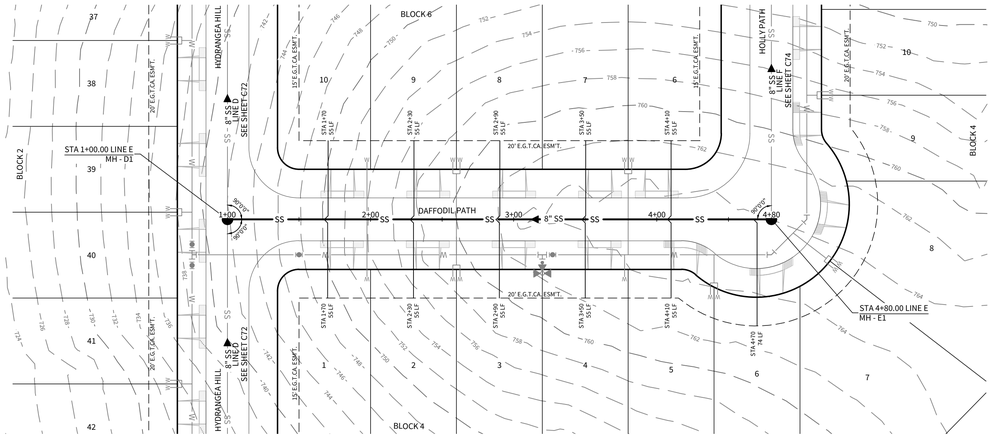
1. CONTRACTOR TO INSTALL WATERTIGHT MANHOLES WITH 30" OPENING AND INTERIOR WALL COATED WITH A GVSUD APPROVED SEWER STRUCTURE FOR ALL MANHOLES WITHIN THIS DEVELOPMENT.
2. ALL SEWER LATERALS AND PROPERTY LINE CLEANOUTS ARE TO BE LOCATED OUTSIDE OF DRIVEWAY PAVED AREAS.

CONTRACTOR SHALL VERIFY THE EXACT LOCATION OF UNDERGROUND UTILITIES AND OTHER UNDERGROUND STRUCTURES WHETHER SHOWN ON THE PLANS OR NOT. CONTRACTOR WILL NOTIFY ALL UTILITY COMPANIES AT LEAST 72 HOURS PRIOR TO EXCAVATION.

CITY OF MARION	(830) 914-2391
GVSUD	(830) 914-2330
GVTC	(830) 885-4411
GVEC	1-800-401-8345
DIG TESS	1-800-344-8377
TEXAS STATE WIDE ONE CALL LOCATORS	1-800-545-6005 OR 811

TRENCH EXCAVATION PROTECTION

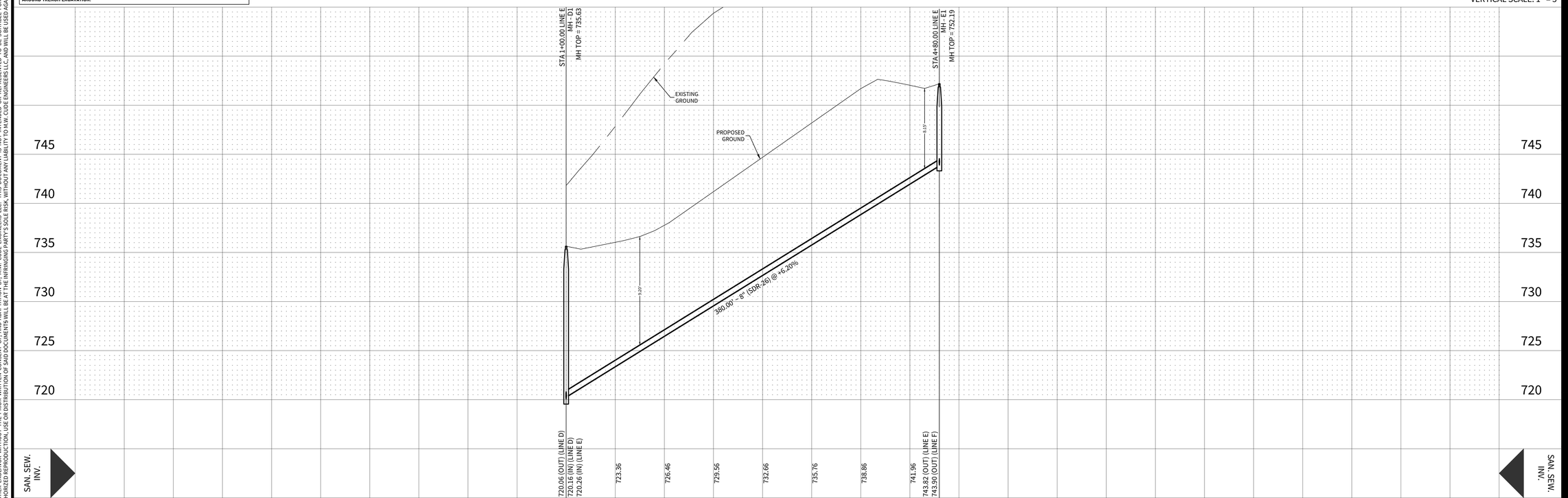
CONTRACTOR AND/OR CONTRACTOR'S INDEPENDENTLY RETAINED EMPLOYEE OR STRUCTURAL DESIGN/GEOTECHNICAL/SAFETY/EQUIPMENT CONSULTANT, IF ANY, SHALL REVIEW THESE PLANS AND AVAILABLE GEOTECHNICAL INFORMATION AND THE ANTICIPATED INSTALLATION SITE(S) WITHIN THE PROJECT WORK AREA IN ORDER TO IMPLEMENT CONTRACTOR'S TRENCH EXCAVATION SAFETY PROTECTION SYSTEMS, PROGRAMS AND/OR PROCEDURES FOR THE PROJECT DESCRIBED IN THE CONTRACT DOCUMENTS. THE CONTRACTOR'S IMPLEMENTATION OF THESE SYSTEMS, PROGRAMS AND/OR PROCEDURES SHALL PROVIDE FOR ADEQUATE TRENCH EXCAVATION SAFETY PROTECTION THAT COMPLY WITH AS A MINIMUM, OSHA STANDARDS FOR TRENCH EXCAVATIONS. SPECIFICALLY, CONTRACTOR AND/OR CONTRACTOR'S INDEPENDENTLY RETAINED EMPLOYEE OR SAFETY CONSULTANT SHALL IMPLEMENT A TRENCH SAFETY PROGRAM IN ACCORDANCE WITH OSHA STANDARDS GOVERNING THE PRESENCE AND ACTIVITIES OF INDIVIDUALS WORKING IN AND AROUND TRENCH EXCAVATION.

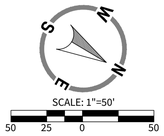


LINE E

STA. 1+00.00 TO STA. 4+80.00

HORIZONTAL SCALE: 1" = 50'
VERTICAL SCALE: 1" = 5'





LEGEND

- OVERALL UNIT BOUNDARY
- PROPOSED LOT LINE
- PROPOSED RIGHT OF WAY
- E.G.T.C.A. EASEMENT
- EXISTING 2' CONTOUR (499)
- EXISTING 10' CONTOUR (500)
- PROPOSED WATER LINE (W)
- PROPOSED SEWER MAIN (SS)
- PROPOSED MANHOLE
- EXISTING WATER LINE (Wx)
- EXISTING SEWER LINE (SSx)
- EXISTING MANHOLE

CUDEENGINEERS.COM

CUDE ENGINEERS — EST. 1980

4122 Pond Hill Road, Suite 101
San Antonio, Texas 78231
P:(210) 681.2951 F: (210) 523.7112

LANTANA SUBDIVISION UNIT 1

SANITARY SEWER PLAN & PROFILE - LINE E

DATE
05/12/2025


PROJECT NO.
04037.003

DRAWN BY
CG/JG/LJ/TCD

CHECKED BY
XV/AL

REVISIONS

DATE	1	2	3	4	5	6	7	8	9

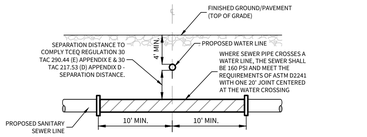


C73

© 2025 M.W. CUDE ENGINEERS LLC - THIS DOCUMENT, ANY PORTION THEREOF, AND ANY ASSOCIATED COPYRIGHTS SHALL REMAIN THE PROPERTY OF M.W. CUDE ENGINEERS LLC. THIS DOCUMENT MAY NOT BE REPRODUCED, USED, OR DISTRIBUTED IN ANY FORM OR BY ANY MEANS TO ANYONE FOR ANY OTHER ENDEAVOR WITHOUT THE PRIOR WRITTEN CONSENT OF, AND ADAPTATION BY, M.W. CUDE ENGINEERS LLC. THIS DOCUMENT IS NOT INTENDED OR REPRESENTED TO BE SUITABLE FOR USE OTHER THAN AS ORIGINALLY INTENDED BY M.W. CUDE ENGINEERS LLC. ANY MODIFICATION OF THIS DOCUMENT BY ANY PARTY OTHER THAN M.W. CUDE ENGINEERS LLC, OR ANY USE OF THIS DOCUMENT FOR ANY PURPOSE OTHER THAN AS ORIGINALLY INTENDED BY M.W. CUDE ENGINEERS LLC, WITHOUT AUTHORIZATION BY M.W. CUDE ENGINEERS LLC, SHALL BE AT THE USER'S SOLE RISK AND WITHOUT LIABILITY TO M.W. CUDE ENGINEERS LLC AND WILL BE CONSIDERED AN ILLEGAL USE.

REPRODUCTION OF THE ORIGINAL SIGNED AND SEALED PLAN AND/OR ELECTRONIC MEDIA MAY HAVE BEEN INADVERTENTLY ALTERED. CONTRACTOR IS RESPONSIBLE FOR VERIFYING THE SCALE OF THE DOCUMENT AND CONTACTING CUDE ENGINEERS TO VERIFY DISCREPANCIES PRIOR TO CONSTRUCTION.

P:\04037.003\5-SWGR\Plans\C73 SANITARY SEWER PLAN & PROFILE - LINE E.dwg 2025/05/12 1:56pm tblanks



TYPICAL SANITARY SEWER/ WATER CROSSING DETAIL

N.T.S.

NOTES:

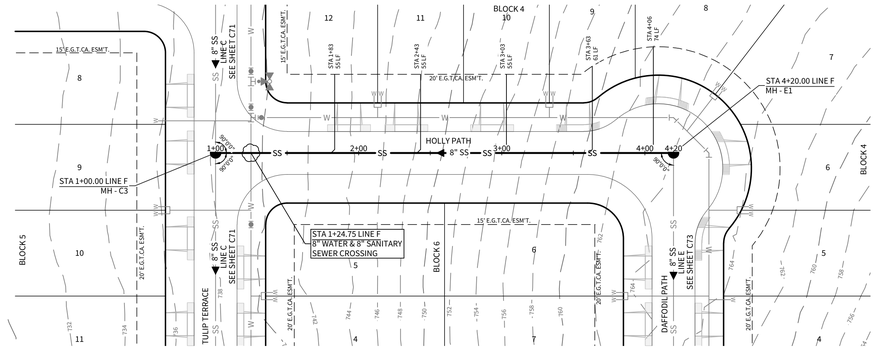
1. CONTRACTOR TO INSTALL WATERTIGHT MANHOLES WITH 30" OPENING AND INTERIOR WALL COATED WITH A GVSUD APPROVED SEWER STRUCTURE FOR ALL MANHOLES WITHIN THIS DEVELOPMENT.
2. ALL SEWER LATERALS AND PROPERTY LINE CLEANOUTS ARE TO BE LOCATED OUTSIDE OF DRIVEWAY PAVED AREAS.

CONTRACTOR SHALL VERIFY THE EXACT LOCATION OF UNDERGROUND UTILITIES AND OTHER UNDERGROUND STRUCTURES WHETHER SHOWN ON THE PLANS OR NOT. CONTRACTOR WILL NOTIFY ALL UTILITY COMPANIES AT LEAST 72 HOURS PRIOR TO EXCAVATION.

CITY OF MARION	(830) 914-2391
GVSUD	(830) 914-2330
GVTC	(830) 885-4411
GVEC	1-800-401-8345
DIG TESS	1-800-344-8377
TEXAS STATE WIDE ONE CALL LOCATORS	1-800-545-6005 OR 811

TRENCH EXCAVATION PROTECTION

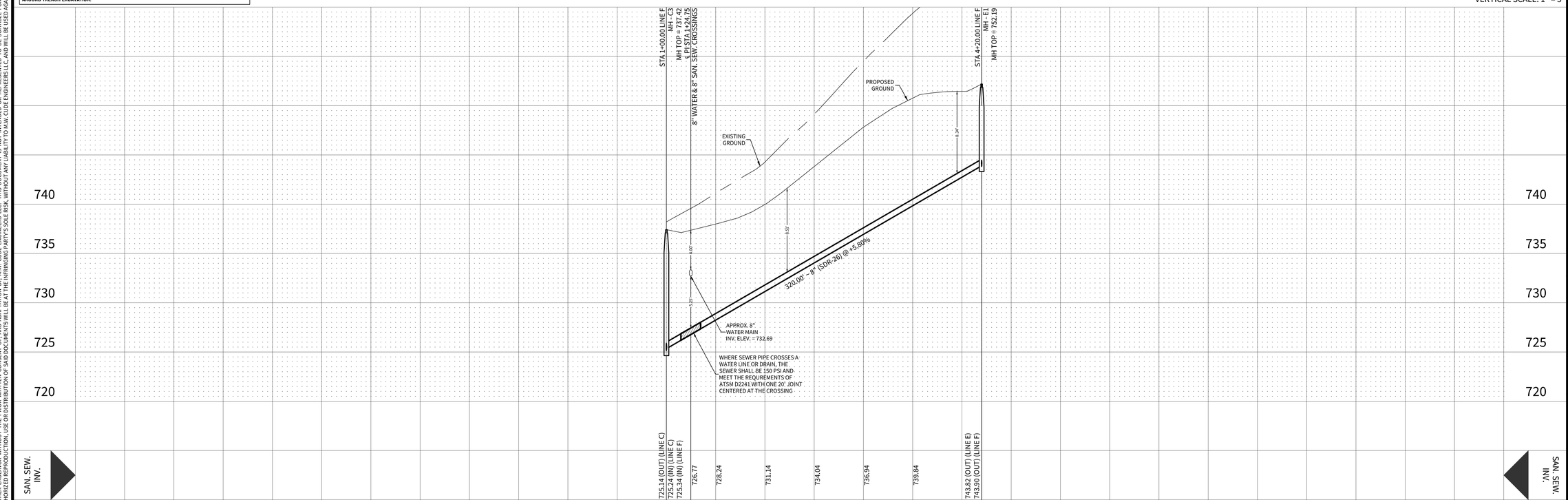
CONTRACTOR AND/OR CONTRACTOR'S INDEPENDENTLY RETAINED EMPLOYEE OR STRUCTURAL DESIGN/GEOTECHNICAL/SAFETY/EQUIPMENT CONSULTANT, IF ANY, SHALL REVIEW THESE PLANS AND AVAILABLE GEOTECHNICAL INFORMATION AND THE ANTICIPATED INSTALLATION SITE(S) WITHIN THE PROJECT WORK AREA IN ORDER TO IMPLEMENT CONTRACTOR'S TRENCH EXCAVATION SAFETY PROTECTION SYSTEMS, PROGRAMS AND/OR PROCEDURES FOR THE PROJECT DESCRIBED IN THE CONTRACT DOCUMENTS. THE CONTRACTOR'S IMPLEMENTATION OF THESE SYSTEMS, PROGRAMS AND/OR PROCEDURES SHALL PROVIDE FOR ADEQUATE TRENCH EXCAVATION SAFETY PROTECTION THAT COMPLY WITH AS A MINIMUM, OSHA STANDARDS FOR TRENCH EXCAVATIONS. SPECIFICALLY, CONTRACTOR AND/OR CONTRACTOR'S INDEPENDENTLY RETAINED EMPLOYEE OR SAFETY CONSULTANT SHALL IMPLEMENT A TRENCH SAFETY PROGRAM IN ACCORDANCE WITH OSHA STANDARDS GOVERNING THE PRESENCE AND ACTIVITIES OF INDIVIDUALS WORKING IN AND AROUND TRENCH EXCAVATION.

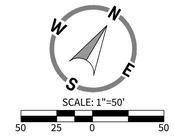


LINE F

STA. 1+00.00 TO STA. 4+20.00

HORIZONTAL SCALE: 1" = 50'
VERTICAL SCALE: 1" = 5'





LEGEND

- OVERALL UNIT BOUNDARY
- PROPOSED LOT LINE
- PROPOSED RIGHT OF WAY
- E.G.T.CA. EASEMENT
- EXISTING 2' CONTOUR (499)
- EXISTING 10' CONTOUR (500)
- PROPOSED WATER LINE (W)
- PROPOSED SEWER MAIN (SS)
- PROPOSED MANHOLE
- EXISTING WATER LINE (Wx)
- EXISTING SEWER LINE (SSx)
- EXISTING MANHOLE

CUDEENGINEERS.COM

CUDE ENGINEERS

4122 Pond Hill Road, Suite 101
San Antonio, Texas 78231
P:(210) 681.2951 F: (210) 523.7112

LANTANA SUBDIVISION UNIT 1

SANITARY SEWER PLAN & PROFILE - LINE F

DATE
05/12/2025

PROJECT NO.
04037.003

DRAWN BY
CG/JG/LJ/TCD

CHECKED BY
XV/AL

REVISIONS

DATE	1	2	3	4	5	6	7	8	9

STATE OF TEXAS
JAVIER CASTELLO
122170
LICENSED
PROFESSIONAL ENGINEER
5/12/2025

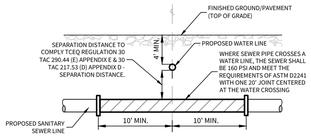
CUDE ENGINEERS
TBPE No. 455
TBPLS No. 10048500

C74

CUDEENGINEERS.COM

© 2025 M.W. CUDE ENGINEERS LLC - THIS DOCUMENT, ANY PORTION THEREOF, AND ANY ASSOCIATED COPYRIGHTS SHALL REMAIN THE PROPERTY OF M.W. CUDE ENGINEERS LLC. THIS DOCUMENT MAY NOT BE REPRODUCED, USED, OR DISTRIBUTED IN ANY FORM OR BY ANY MEANS TO ANYONE FOR ANY OTHER ENDEAVOR WITHOUT THE PRIOR WRITTEN CONSENT OF, AND ADAPTATION BY, M.W. CUDE ENGINEERS LLC. THIS DOCUMENT IS NOT INTENDED OR REPRESENTED TO BE SUITABLE FOR USE OTHER THAN AS ORIGINALLY INTENDED BY M.W. CUDE ENGINEERS LLC. ANY UNAUTHORIZED REPRODUCTION, USE OR DISTRIBUTION OF THIS DOCUMENT SHALL BE AT THE WRONGFUL EFFORT'S SOLE RISK, WITHOUT LIABILITY TO M.W. CUDE ENGINEERS LLC, AND WILL BE SUBJECT TO LEGAL ACTION AND ALL DAMAGES.

REPRODUCTION OF THE ORIGINAL SIGNED AND SEALED PLAN AND/OR ELECTRONIC MEDIA MAY HAVE BEEN INADVERTENTLY ALTERED. CONTRACTOR IS RESPONSIBLE FOR VERIFYING THE SCALE OF THE DOCUMENT AND CONTACTING CUDE ENGINEERS TO VERIFY DISCREPANCIES PRIOR TO CONSTRUCTION.



TYPICAL SANITARY SEWER/ WATER CROSSING DETAIL

N.T.S.

NOTES:

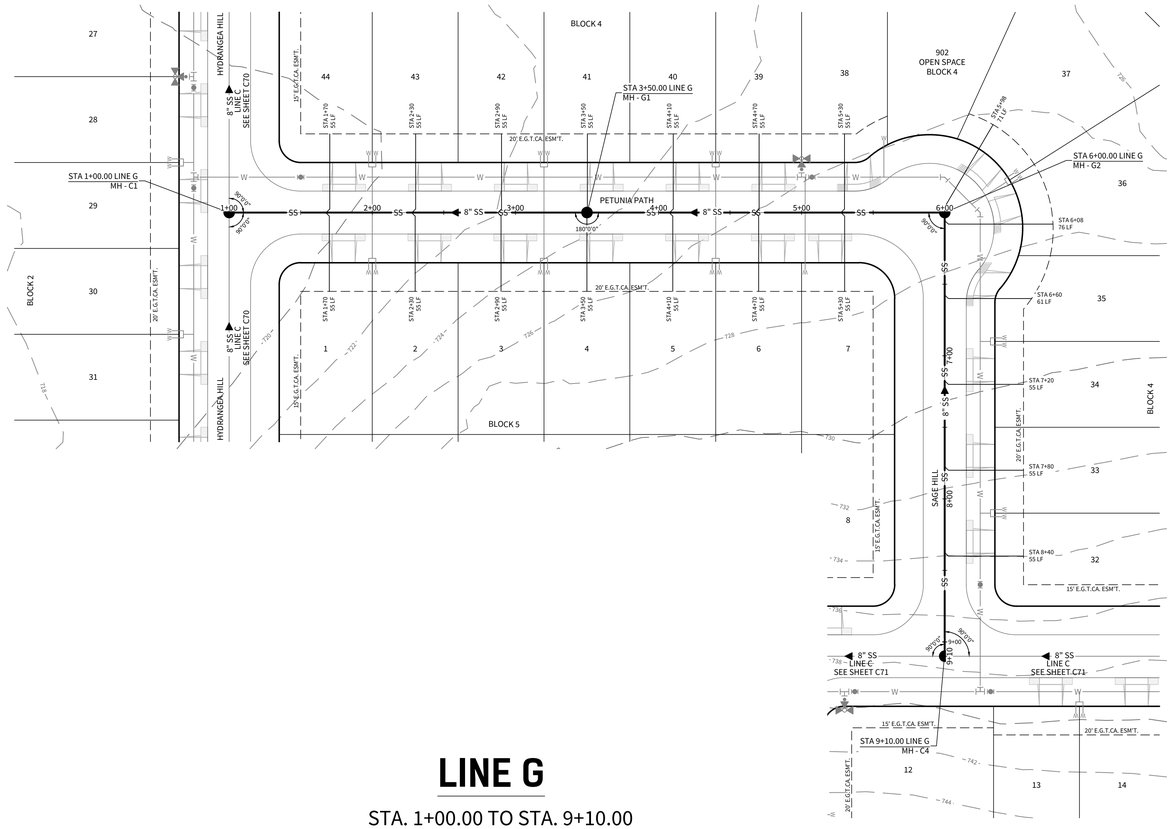
1. CONTRACTOR TO INSTALL WATERTIGHT MANHOLES WITH 30" OPENING AND INTERIOR WALL COATED WITH A GVSUD APPROVED SEWER STRUCTURE FOR ALL MANHOLES WITHIN THIS DEVELOPMENT.
2. ALL SEWER LATERALS AND PROPERTY LINE CLEANOUTS ARE TO BE LOCATED OUTSIDE OF DRIVEWAY PAVED AREAS.

CONTRACTOR SHALL VERIFY THE EXACT LOCATION OF UNDERGROUND UTILITIES AND OTHER UNDERGROUND STRUCTURES WHETHER SHOWN ON THE PLANS OR NOT. CONTRACTOR WILL NOTIFY ALL UTILITY COMPANIES AT LEAST 72 HOURS PRIOR TO EXCAVATION.

CITY OF MARION	(830) 914-2391
GVSUD	(830) 914-2330
GVTC	(830) 885-4411
GVEC	1-800-401-8345
DIG TESS	1-800-344-8377
TEXAS STATE WIDE ONE CALL LOCATORS	1-800-545-6005 OR 811

TRENCH EXCAVATION PROTECTION

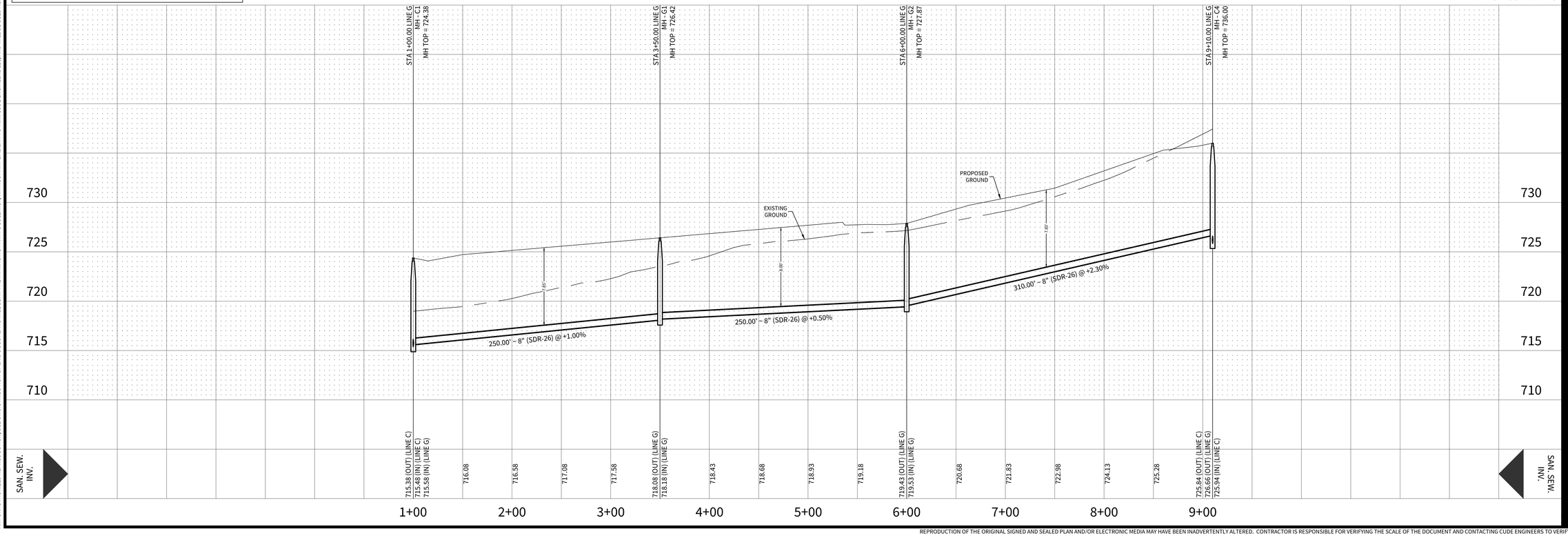
CONTRACTOR AND/OR CONTRACTOR'S INDEPENDENTLY RETAINED EMPLOYEE OR STRUCTURAL DESIGN/GEOTECHNICAL/SAFETY/EQUIPMENT CONSULTANT, IF ANY, SHALL REVIEW THESE PLANS AND AVAILABLE GEOTECHNICAL INFORMATION AND THE ANTICIPATED INSTALLATION SITE(S) WITHIN THE PROJECT WORK AREA IN ORDER TO IMPLEMENT CONTRACTOR'S TRENCH EXCAVATION SAFETY PROTECTION SYSTEMS, PROGRAMS AND/OR PROCEDURES FOR THE PROJECT DESCRIBED IN THE CONTRACT DOCUMENTS. THE CONTRACTOR'S IMPLEMENTATION OF THESE SYSTEMS, PROGRAMS AND/OR PROCEDURES SHALL PROVIDE FOR ADEQUATE TRENCH EXCAVATION SAFETY PROTECTION THAT COMPLY WITH AS A MINIMUM, OSHA STANDARDS FOR TRENCH EXCAVATIONS. SPECIFICALLY, CONTRACTOR AND/OR CONTRACTOR'S INDEPENDENTLY RETAINED EMPLOYEE OR SAFETY CONSULTANT SHALL IMPLEMENT A TRENCH SAFETY PROGRAM IN ACCORDANCE WITH OSHA STANDARDS GOVERNING THE PRESENCE AND ACTIVITIES OF INDIVIDUALS WORKING IN AND AROUND TRENCH EXCAVATION.

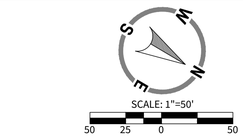


LINE G

STA. 1+00.00 TO STA. 9+10.00

HORIZONTAL SCALE: 1" = 50'
VERTICAL SCALE: 1" = 5'





LEGEND

- OVERALL UNIT BOUNDARY
- PROPOSED LOT LINE
- PROPOSED RIGHT OF WAY
- E.G.T.CA. EASEMENT
- EXISTING 2' CONTOUR
- EXISTING 10' CONTOUR
- PROPOSED WATER LINE
- PROPOSED SEWER MAIN
- PROPOSED MANHOLE
- EXISTING WATER LINE
- EXISTING SEWER LINE
- EXISTING MANHOLE

CUDEENGINEERS.COM

4122 Pond Hill Road, Suite 101
San Antonio, Texas 78231
P:(210) 681.2951 F: (210) 523.7112

LANTANA SUBDIVISION UNIT 1

SANITARY SEWER PLAN & PROFILE - LINE G

DATE
05/12/2025

PROJECT NO.
04037.003

DRAWN BY
CG/JG/LJ/TCD

CHECKED BY
XV/AL

REVISIONS

NO.	DATE
1.	
2.	
3.	
4.	
5.	
6.	
7.	
8.	
9.	

STATE OF TEXAS
JAVIER CASTELLO
122170
LICENSED
PROFESSIONAL ENGINEER
5/12/2025
CUDE ENGINEERS
TBPE No. 455
TBPLS No. 10048500

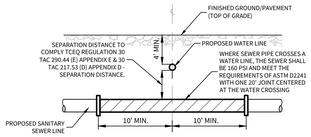
C75

CUDEENGINEERS.COM

© 2025 M.W. CUDE ENGINEERS LLC - THIS DOCUMENT, ANY PORTION THEREOF, AND ANY ASSOCIATED COPYRIGHTS SHALL REMAIN THE PROPERTY OF M.W. CUDE ENGINEERS LLC. THIS DOCUMENT MAY NOT BE REPRODUCED, USED, OR DISTRIBUTED IN ANY FORM OR BY ANY MEANS TO ANYONE OTHER THAN AS ORIGINALLY INTENDED BY M.W. CUDE ENGINEERS LLC. THIS DOCUMENT IS NOT INTENDED OR REPRESENTED TO BE SUITABLE FOR USE ON ANY OTHER PROJECT OR EXTENSION TO THIS PROJECT WITHOUT THE PRIOR WRITTEN CONSENT OF, AND ADAPTATION BY, M.W. CUDE ENGINEERS LLC. THIS DOCUMENT IS NOT INTENDED OR REPRESENTED TO BE SUITABLE FOR REUSE BY OWNER OR OTHERS ON EXTENSIONS OF THE PROJECT OR ON ANY OTHER PROJECT FOR WHICH M.W. CUDE ENGINEERS LLC HAS NOT BEEN RETAINED OR ANY IMPROPER USE, DISTRIBUTION OR SALE SHALL BE AT THE INTERVENOR'S SOLE RISK, WITHOUT ANY LIABILITY TO M.W. CUDE ENGINEERS LLC, AND WILL SUBJECT OWNER TO ANY AND ALL CLAIMS, DEMANDS, LOSSES AND EXPENSES, INCLUDING, BUT NOT LIMITED TO, ATTORNEY'S FEES AND COURT COSTS, ARISING OUT OF OR RESULTING THEREFROM.

REPRODUCTION OF THE ORIGINAL SIGNED AND SEALED PLAN AND/OR ELECTRONIC MEDIA MAY HAVE BEEN INADVERTENTLY ALTERED. CONTRACTOR IS RESPONSIBLE FOR VERIFYING THE SCALE OF THE DOCUMENT AND CONTACTING CUDE ENGINEERS TO VERIFY DISCREPANCIES PRIOR TO CONSTRUCTION.

P:\04037.003\2-ENG\Plans\C75 SANITARY SEWER PLAN & PROFILE - LINE G.dwg 2025/05/12 1:56pm tlopez



TYPICAL SANITARY SEWER/ WATER CROSSING DETAIL

N.T.S.

NOTES:

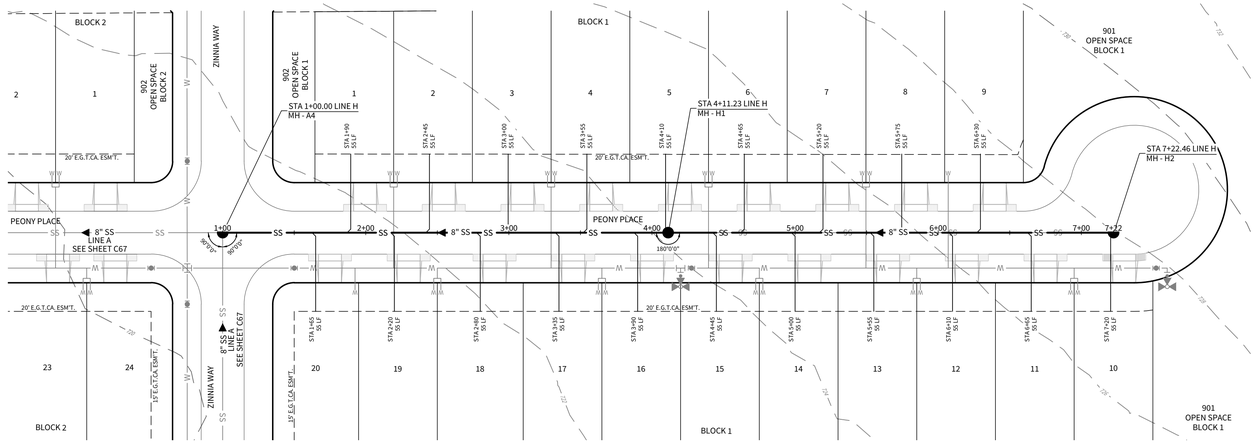
1. CONTRACTOR TO INSTALL WATERTIGHT MANHOLES WITH 30" OPENING AND INTERIOR WALL COATED WITH A GVSUD APPROVED SEWER STRUCTURE FOR ALL MANHOLES WITHIN THIS DEVELOPMENT.
2. ALL SEWER LATERALS AND PROPERTY LINE CLEANOUTS ARE TO BE LOCATED OUTSIDE OF DRIVEWAY PAVED AREAS.

CONTRACTOR SHALL VERIFY THE EXACT LOCATION OF UNDERGROUND UTILITIES AND OTHER UNDERGROUND STRUCTURES WHETHER SHOWN ON THE PLANS OR NOT. CONTRACTOR WILL NOTIFY ALL UTILITY COMPANIES AT LEAST 72 HOURS PRIOR TO EXCAVATION.

CITY OF MARION	(830) 914-2391
GVSUD	(830) 914-2330
GVTC	(830) 885-4411
GVEC	1-800-401-8345
DIG TESS	1-800-344-8377
TEXAS STATE WIDE ONE CALL LOCATORS	1-800-545-6005 OR 811

TRENCH EXCAVATION PROTECTION

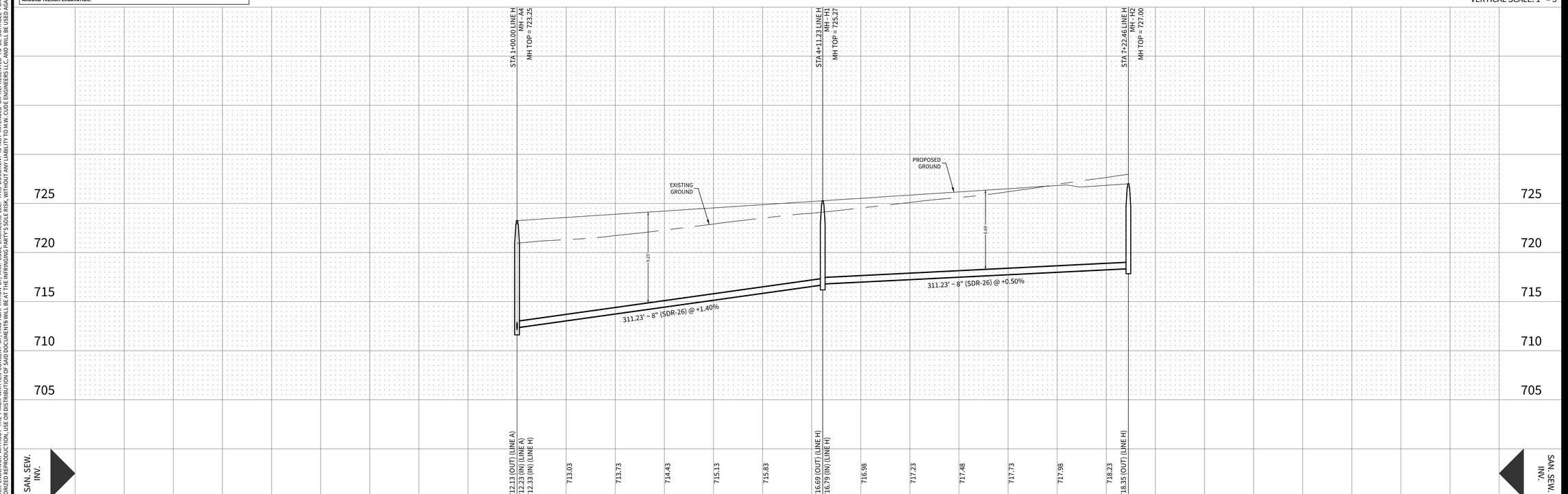
CONTRACTOR AND/OR CONTRACTOR'S INDEPENDENTLY RETAINED EMPLOYEE OR STRUCTURAL DESIGN/GEOTECHNICAL/SAFETY/EQUIPMENT CONSULTANT, IF ANY, SHALL REVIEW THESE PLANS AND AVAILABLE GEOTECHNICAL INFORMATION AND THE ANTICIPATED INSTALLATION SITE(S) WITHIN THE PROJECT WORK AREA IN ORDER TO IMPLEMENT CONTRACTOR'S TRENCH EXCAVATION SAFETY PROTECTION SYSTEMS, PROGRAMS AND/OR PROCEDURES FOR THE PROJECT DESCRIBED IN THE CONTRACT DOCUMENTS. THE CONTRACTOR'S IMPLEMENTATION OF THESE SYSTEMS, PROGRAMS AND/OR PROCEDURES SHALL PROVIDE FOR ADEQUATE TRENCH EXCAVATION SAFETY PROTECTION THAT COMPLY WITH AS A MINIMUM, OSHA STANDARDS FOR TRENCH EXCAVATIONS. SPECIFICALLY, CONTRACTOR AND/OR CONTRACTOR'S INDEPENDENTLY RETAINED EMPLOYEE OR SAFETY CONSULTANT SHALL IMPLEMENT A TRENCH SAFETY PROGRAM IN ACCORDANCE WITH OSHA STANDARDS GOVERNING THE PRESENCE AND ACTIVITIES OF INDIVIDUALS WORKING IN AND AROUND TRENCH EXCAVATION.



LINE H

STA. 1+00.00 TO STA. 7+22.46

HORIZONTAL SCALE: 1" = 50'
VERTICAL SCALE: 1" = 5'



© 2025 M.W. CUDE ENGINEERS LLC - THIS DOCUMENT, ANY PORTION THEREOF, AND ANY ASSOCIATED COPYRIGHTS SHALL REMAIN THE PROPERTY OF M.W. CUDE ENGINEERS LLC. THIS DOCUMENT MAY NOT BE REPRODUCED, USED, OR DISTRIBUTED IN ANY FORM OR BY ANY MEANS TO ANYONE FOR ANY OTHER ENDEAVOR WITHOUT THE PRIOR WRITTEN CONSENT OF, AND ADAPTATION BY, M.W. CUDE ENGINEERS LLC. THIS DOCUMENT IS NOT INTENDED OR REPRESENTED TO BE SUITABLE FOR USE OTHER THAN AS ORIGINALLY INTENDED BY M.W. CUDE ENGINEERS LLC. ANY UNAUTHORIZED USE, REPRODUCTION, OR DISTRIBUTION OF THIS DOCUMENT SHALL BE AT THE WRONGDOER'S SOLE RISK, WITHOUT ANY LIABILITY TO M.W. CUDE ENGINEERS LLC, AND WILL BE GROUNDS FOR LEGAL ACTION.

CUDEENGINEERS.COM

4122 Pond Hill Road, Suite 101
San Antonio, Texas 78231
P:(210) 681.2951 F: (210) 523.7112

LEGEND

- OVERALL UNIT BOUNDARY
- PROPOSED LOT LINE
- PROPOSED RIGHT OF WAY
- E.G.T.CA. EASEMENT
- EXISTING 2' CONTOUR (499)
- EXISTING 10' CONTOUR (500)
- PROPOSED WATER LINE (W)
- PROPOSED SEWER MAIN (SS)
- PROPOSED MANHOLE
- EXISTING WATER LINE (Wx)
- EXISTING SEWER LINE (SSx)
- EXISTING MANHOLE

SCALE: 1"=50'
50 25 0 50

LANTANA SUBDIVISION UNIT 1

SANITARY SEWER PLAN & PROFILE - LINE H

DATE
05/12/2025


PROJECT NO.
04037.003

DRAWN BY
CG/JG/LJ/TCD

CHECKED BY
XV/AL

REVISIONS

DATE	1	2	3	4	5	6	7	8	9

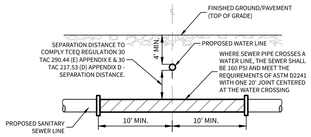


CUDE ENGINEERS
TBPE No. 455
TBPLS No. 10048500

C76

P:\04037.003\5-SHEETS AND EXHIBITS\PLAN & PROFILE - LINE H.dwg, 2025/05/12 1:57pm, lukasho

REPRODUCTION OF THE ORIGINAL SIGNED AND SEALED PLAN AND/OR ELECTRONIC MEDIA MAY HAVE BEEN INADVERTENTLY ALTERED. CONTRACTOR IS RESPONSIBLE FOR VERIFYING THE SCALE OF THE DOCUMENT AND CONTACTING CUDE ENGINEERS TO VERIFY DISCREPANCIES PRIOR TO CONSTRUCTION.



TYPICAL SANITARY SEWER/ WATER CROSSING DETAIL

N.T.S.

NOTES:

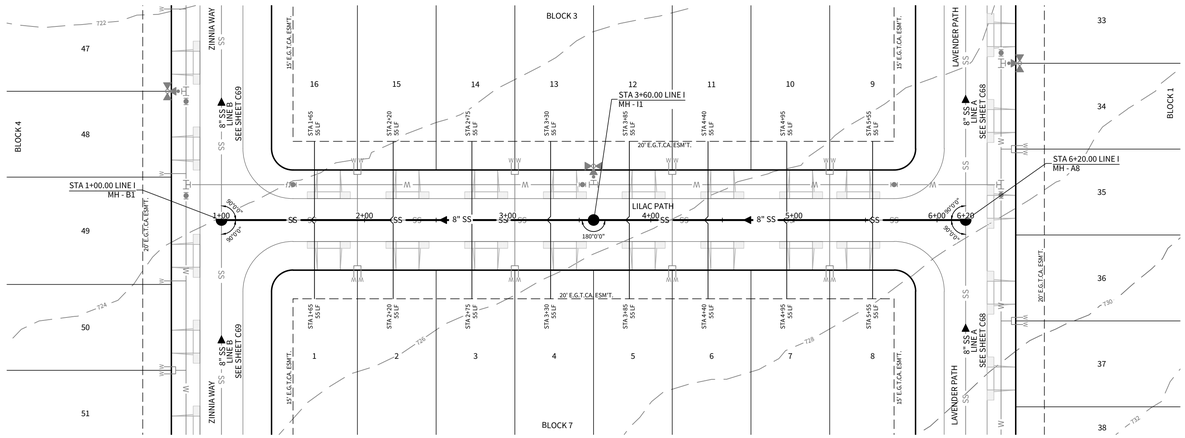
1. CONTRACTOR TO INSTALL WATERTIGHT MANHOLES WITH 30" OPENING AND INTERIOR WALL COATED WITH A GVSUD APPROVED SEWER STRUCTURE FOR ALL MANHOLES WITHIN THIS DEVELOPMENT.
2. ALL SEWER LATERALS AND PROPERTY LINE CLEANOUTS ARE TO BE LOCATED OUTSIDE OF DRIVEWAY PAVED AREAS.

CONTRACTOR SHALL VERIFY THE EXACT LOCATION OF UNDERGROUND UTILITIES AND OTHER UNDERGROUND STRUCTURES WHETHER SHOWN ON THE PLANS OR NOT. CONTRACTOR WILL NOTIFY ALL UTILITY COMPANIES AT LEAST 72 HOURS PRIOR TO EXCAVATION.

CITY OF MARION	(830) 914-2391
GVSUD	(830) 914-2330
GVTC	(830) 885-4411
GVEC	1-800-401-8345
DIG TESS	1-800-344-8377
TEXAS STATE WIDE ONE CALL LOCATORS	1-800-545-6005 OR 811

TRENCH EXCAVATION PROTECTION

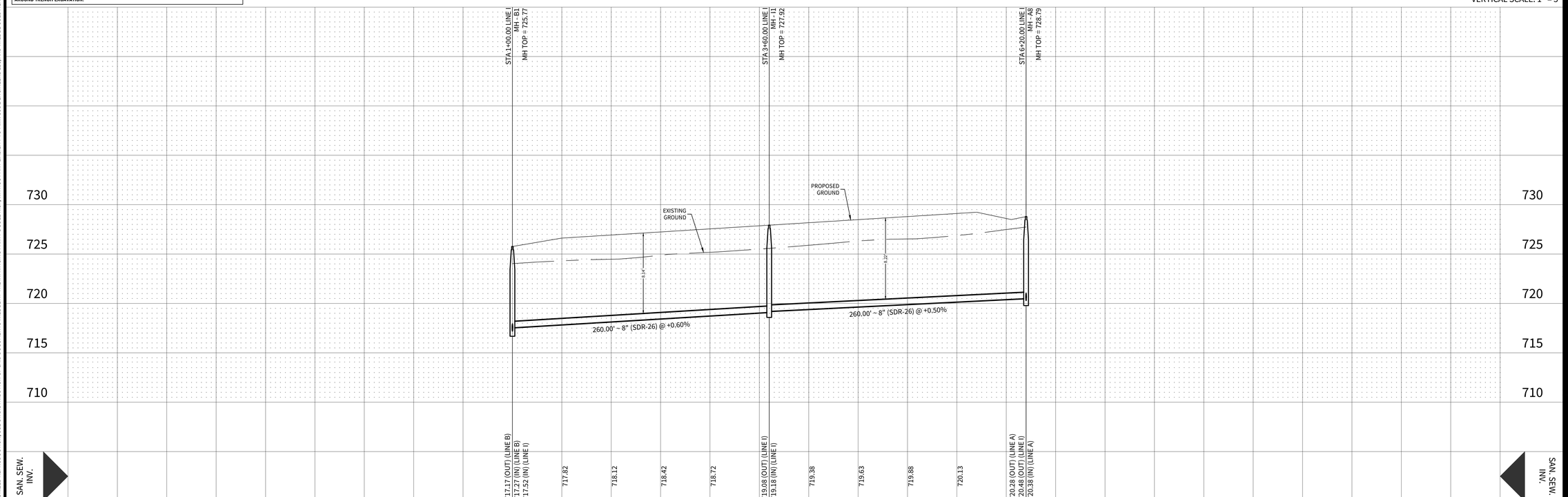
CONTRACTOR AND/OR CONTRACTOR'S INDEPENDENTLY RETAINED EMPLOYEE OR STRUCTURAL DESIGN/GEOTECHNICAL/SAFETY/EQUIPMENT CONSULTANT, IF ANY, SHALL REVIEW THESE PLANS AND AVAILABLE GEOTECHNICAL INFORMATION AND THE ANTICIPATED INSTALLATION SITE(S) WITHIN THE PROJECT WORK AREA IN ORDER TO IMPLEMENT CONTRACTOR'S TRENCH EXCAVATION SAFETY PROTECTION SYSTEMS, PROGRAMS AND/OR PROCEDURES FOR THE PROJECT DESCRIBED IN THE CONTRACT DOCUMENTS. THE CONTRACTOR'S IMPLEMENTATION OF THESE SYSTEMS, PROGRAMS AND/OR PROCEDURES SHALL PROVIDE FOR ADEQUATE TRENCH EXCAVATION SAFETY PROTECTION THAT COMPLY WITH AS A MINIMUM, OSHA STANDARDS FOR TRENCH EXCAVATIONS. SPECIFICALLY, CONTRACTOR AND/OR CONTRACTOR'S INDEPENDENTLY RETAINED EMPLOYEE OR SAFETY CONSULTANT SHALL IMPLEMENT A TRENCH SAFETY PROGRAM IN ACCORDANCE WITH OSHA STANDARDS GOVERNING THE PRESENCE AND ACTIVITIES OF INDIVIDUALS WORKING IN AND AROUND TRENCH EXCAVATION.

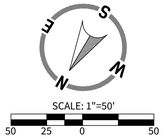


LINE I

STA. 1+00.00 TO STA. 6+20.00

HORIZONTAL SCALE: 1" = 50'
VERTICAL SCALE: 1" = 5'





LEGEND

- OVERALL UNIT BOUNDARY
- PROPOSED LOT LINE
- PROPOSED RIGHT OF WAY
- E.G.T.C.A. EASEMENT
- EXISTING 2' CONTOUR (499)
- EXISTING 10' CONTOUR (500)
- PROPOSED WATER LINE (W)
- PROPOSED SEWER MAIN (SS)
- PROPOSED MANHOLE
- EXISTING WATER LINE (Wx)
- EXISTING SEWER LINE (SSx)
- EXISTING MANHOLE

CUDEENGINEERS.COM

CUDE ENGINEERS

4122 Pond Hill Road, Suite 101
San Antonio, Texas 78231
P:(210) 681.2951 F: (210) 523.7112

LANTANA SUBDIVISION UNIT 1

SANITARY SEWER PLAN & PROFILE - LINE I

DATE
05/12/2025

PROJECT NO.
04037.003

DRAWN BY
CG/JG/LJ/TCD

CHECKED BY
XV/AL

REVISIONS

DATE	
1	
2	
3	
4	
5	
6	
7	
8	
9	

STATE OF TEXAS
JAVIER CASTELLO
122170
LICENSED
PROFESSIONAL ENGINEER
5/12/2025
CUDE ENGINEERS
TBPE No. 455
TBPLS No. 10048500

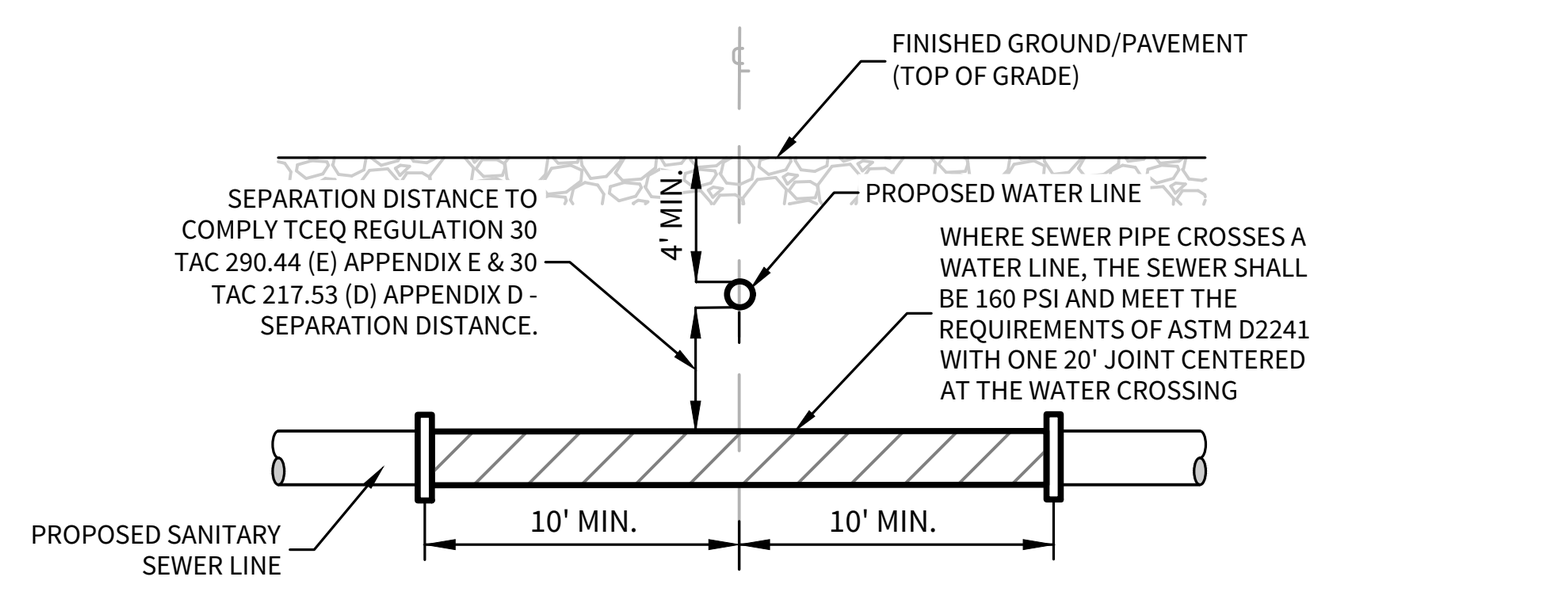
C77

CUDEENGINEERS.COM

P:\04037.003\5-SHEETS\C77 SAN LINE I SHEET PLAN & PROFILE - LINE I.dwg 2025/05/12 1:57pm tlasko

© 2025 M.W. CUDE ENGINEERS LLC - THIS DOCUMENT, ANY PORTION THEREOF, AND ANY ASSOCIATED COPYRIGHTS SHALL REMAIN THE PROPERTY OF M.W. CUDE ENGINEERS LLC. THIS DOCUMENT MAY NOT BE REPRODUCED, USED, OR DISTRIBUTED IN ANY FORM OR BY ANY MEANS TO ANYONE FOR ANY OTHER ENDEAVOR WITHOUT THE PRIOR WRITTEN CONSENT OF, AND ADAPTATION BY, M.W. CUDE ENGINEERS LLC. THIS DOCUMENT IS NOT INTENDED OR REPRESENTED TO BE SUITABLE FOR USE OTHER THAN AS ORIGINALLY INTENDED BY M.W. CUDE ENGINEERS LLC. ANY MODIFICATION OF THIS DOCUMENT BY ANYONE FOR ANY REASON, OTHER THAN FOR THE PURPOSE AS ORIGINALLY INTENDED BY M.W. CUDE ENGINEERS LLC, WITHOUT WRITTEN AUTHORIZATION BY M.W. CUDE ENGINEERS LLC SHALL BE AT THE WORKER'S OWN RISK AND WITHOUT LIABILITY TO M.W. CUDE ENGINEERS LLC AND WILL BE SUBJECT TO LEGAL ACTION.

REPRODUCTION OF THE ORIGINAL SIGNED AND SEALED PLAN AND/OR ELECTRONIC MEDIA MAY HAVE BEEN INADVERTENTLY ALTERED. CONTRACTOR IS RESPONSIBLE FOR VERIFYING THE SCALE OF THE DOCUMENT AND CONTACTING CUDE ENGINEERS TO VERIFY DISCREPANCIES PRIOR TO CONSTRUCTION.



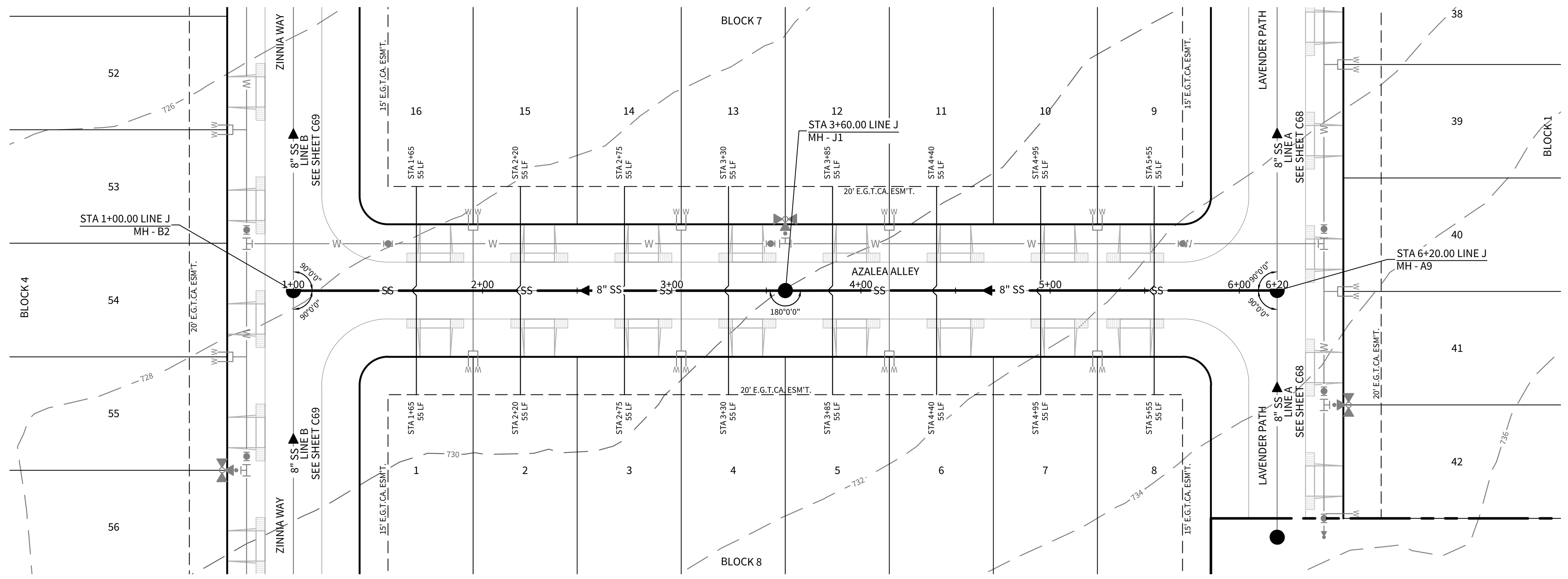
TYPICAL SANITARY SEWER/ WATER CROSSING DETAIL
N.T.S.

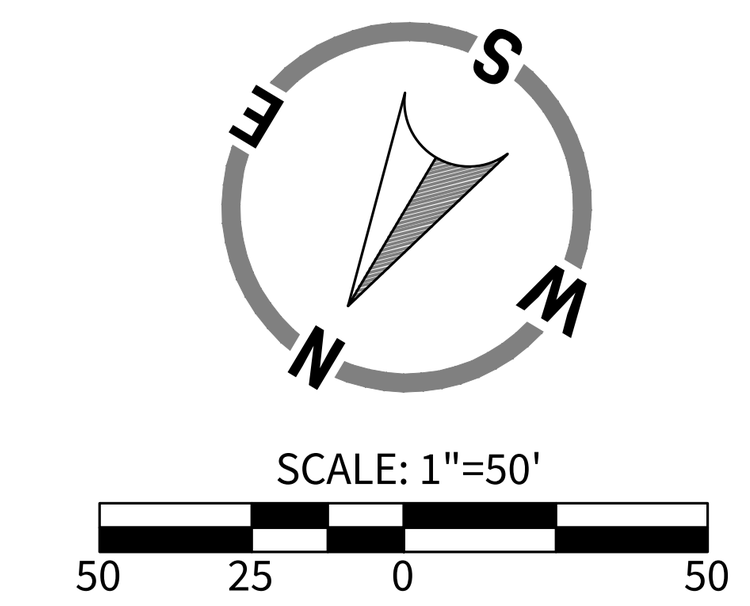
NOTES:
1. CONTRACTOR TO INSTALL WATERTIGHT MANHOLES WITH 30" OPENING AND INTERIOR WALL COATED WITH A GVSUD APPROVED SEWER STRUCTURE FOR ALL MANHOLES WITHIN THIS DEVELOPMENT.
2. ALL SEWER LATERALS AND PROPERTY LINE CLEANOUTS ARE TO BE LOCATED OUTSIDE OF DRIVEWAY PAVED AREAS.

CONTRACTOR SHALL VERIFY THE EXACT LOCATION OF UNDERGROUND UTILITIES AND OTHER UNDERGROUND STRUCTURES WHETHER SHOWN ON THE PLANS OR NOT. CONTRACTOR WILL NOTIFY ALL UTILITY COMPANIES AT LEAST 72 HOURS PRIOR TO EXCAVATION.

CITY OF MARION	(830) 914-2391
GVSUD	(830) 914-2330
GVTC	(830) 885-4411
GVEC	1-800-401-8345
DIG TESS	1-800-344-8377
TEXAS STATE WIDE ONE CALL LOCATORS	1-800-545-6005 OR 811

TRENCH EXCAVATION PROTECTION
CONTRACTOR AND/OR CONTRACTOR'S INDEPENDENTLY RETAINED EMPLOYEE OR STRUCTURAL DESIGN/GEOTECHNICAL/SAFETY/EQUIPMENT CONSULTANT, IF ANY, SHALL REVIEW THESE PLANS AND AVAILABLE GEOTECHNICAL INFORMATION AND THE ANTICIPATED INSTALLATION SITE(S) WITHIN THE PROJECT WORK AREA IN ORDER TO IMPLEMENT CONTRACTOR'S TRENCH EXCAVATION SAFETY PROTECTION SYSTEMS, PROGRAMS AND/OR PROCEDURES FOR THE PROJECT DESCRIBED IN THE CONTRACT DOCUMENTS. THE CONTRACTOR'S IMPLEMENTATION OF THESE SYSTEMS, PROGRAMS AND/OR PROCEDURES SHALL PROVIDE FOR ADEQUATE TRENCH EXCAVATION SAFETY PROTECTION THAT COMPLY WITH AS A MINIMUM, OSHA STANDARDS FOR TRENCH EXCAVATIONS. SPECIFICALLY, CONTRACTOR AND/OR CONTRACTOR'S INDEPENDENTLY RETAINED EMPLOYEE OR SAFETY CONSULTANT SHALL IMPLEMENT A TRENCH SAFETY PROGRAM IN ACCORDANCE WITH OSHA STANDARDS GOVERNING THE PRESENCE AND ACTIVITIES OF INDIVIDUALS WORKING IN AND AROUND TRENCH EXCAVATION.



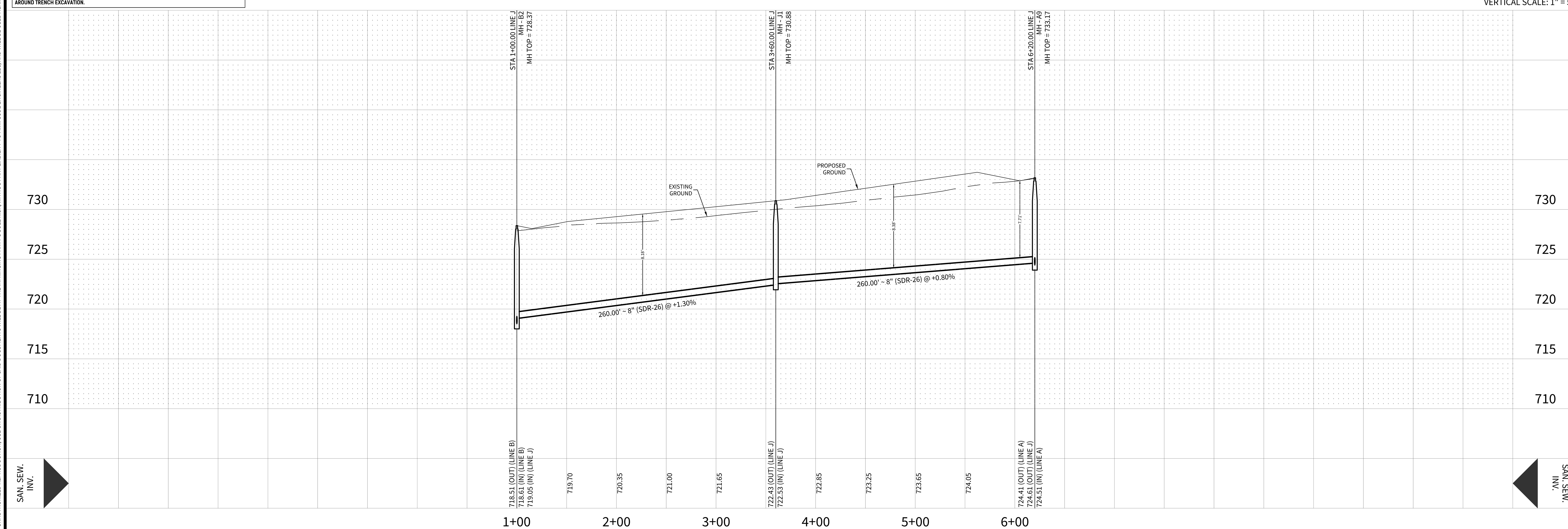


LEGEND

OVERALL UNIT BOUNDARY	
PROPOSED LOT LINE	
PROPOSED RIGHT OF WAY	
E.G.T.CA. EASEMENT	
EXISTING 2' CONTOUR	499
EXISTING 10' CONTOUR	500
PROPOSED WATER LINE	W
PROPOSED SEWER MAIN	SS
PROPOSED MANHOLE	
EXISTING WATER LINE	Wx
EXISTING SEWER LINE	SSx
EXISTING MANHOLE	

LINE J
STA. 1+00.00 TO STA. 6+20.00

HORIZONTAL SCALE: 1" = 50'
VERTICAL SCALE: 1" = 5'



CUDEENGINEERS.COM
CUDE ENGINEERS EST. 1980
4122 Pond Hill Road, Suite 101
San Antonio, Texas 78231
P:(210) 681.2951 F: (210) 523.7112

LANTANA SUBDIVISION UNIT 1
SANITARY SEWER PLAN & PROFILE - LINE J

DATE 05/12/2025
PROJECT NO. 04037.003
DRAWN BY CG/JG/LJ/TCD
CHECKED BY XV/AL

REVISIONS
DATE
1. 2. 3. 4. 5. 6. 7. 8. 9.



CUDE ENGINEERS
TBPE No. 455
TBPLS No. 10048500

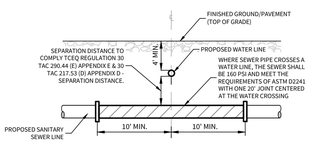
C78

CUDEENGINEERS.COM

© 2025 M.W. CUDE ENGINEERS LLC - THIS DOCUMENT, ANY PORTION THEREOF, AND ANY ASSOCIATED COPYRIGHTS SHALL REMAIN THE PROPERTY OF M.W. CUDE ENGINEERS LLC. THIS DOCUMENT MAY NOT BE REPRODUCED, USED, OR DISTRIBUTED IN ANY FORM OR BY ANY MEANS TO ANYONE FOR ANY OTHER ENDEAVOR WITHOUT THE PRIOR WRITTEN CONSENT OF, AND ADAPTATION BY, M.W. CUDE ENGINEERS LLC. THIS DOCUMENT IS NOT INTENDED OR REPRESENTED TO BE SUITABLE FOR USE OTHER THAN AS ORIGINALLY INTENDED BY M.W. CUDE ENGINEERS LLC AND ANY UNAUTHORIZED REPRODUCTION, USE OR DISTRIBUTION OF SAID DOCUMENTS WILL BE AT THE INFRINGING PARTY'S SOLE RISK, WITHOUT ANY LIABILITY TO M.W. CUDE ENGINEERS LLC, AND WILL BE USED AGAINST ANY AND ALL PARTIES TO THE FULLEST EXTENT PERMITTED BY LAW.

REPRODUCTION OF THE ORIGINAL SIGNED AND SEALED PLAN AND/OR ELECTRONIC MEDIA MAY HAVE BEEN INADVERTENTLY ALTERED. CONTRACTOR IS RESPONSIBLE FOR VERIFYING THE SCALE OF THE DOCUMENT AND CONTACTING CUDE ENGINEERS TO VERIFY DISCREPANCIES PRIOR TO CONSTRUCTION.

P:\04037\003\2-DWG\4-Plans\C78 SANITARY SEWER PLAN & PROFILE - LINE J.dwg 2025/05/12 1:57pm tduano



TYPICAL SANITARY SEWER/ WATER CROSSING DETAIL

N.T.S.

NOTES:

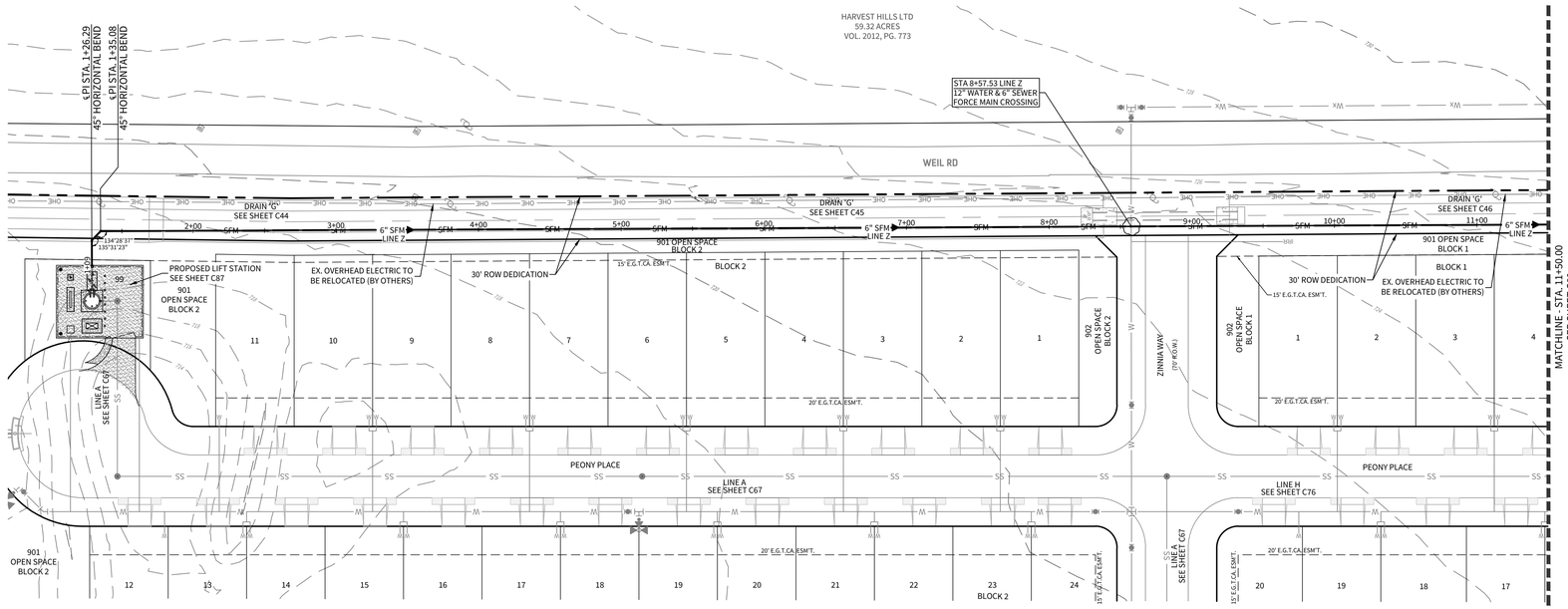
1. CONTRACTOR TO INSTALL WATERTIGHT MANHOLES WITH 30" OPENING AND INTERIOR WALL COATED WITH A GVSUD APPROVED SEWER STRUCTURE FOR ALL MANHOLES WITHIN THIS DEVELOPMENT.
2. ALL SEWER LATERALS AND PROPERTY LINE CLEANOUTS ARE TO BE LOCATED OUTSIDE OF DRIVEWAY PAVED AREAS.

CONTRACTOR SHALL VERIFY THE EXACT LOCATION OF UNDERGROUND UTILITIES AND OTHER UNDERGROUND STRUCTURES WHETHER SHOWN ON THE PLANS OR NOT. CONTRACTOR WILL NOTIFY ALL UTILITY COMPANIES AT LEAST 72 HOURS PRIOR TO EXCAVATION.

CITY OF MARION	(830) 914-2391
GVSUD	(830) 914-2330
GVTC	(830) 885-4411
GVEC	1-800-401-8345
DIG TESS	1-800-344-8377
TEXAS STATE WIDE ONE CALL LOCATORS	1-800-545-6005 OR 811

TRENCH EXCAVATION PROTECTION

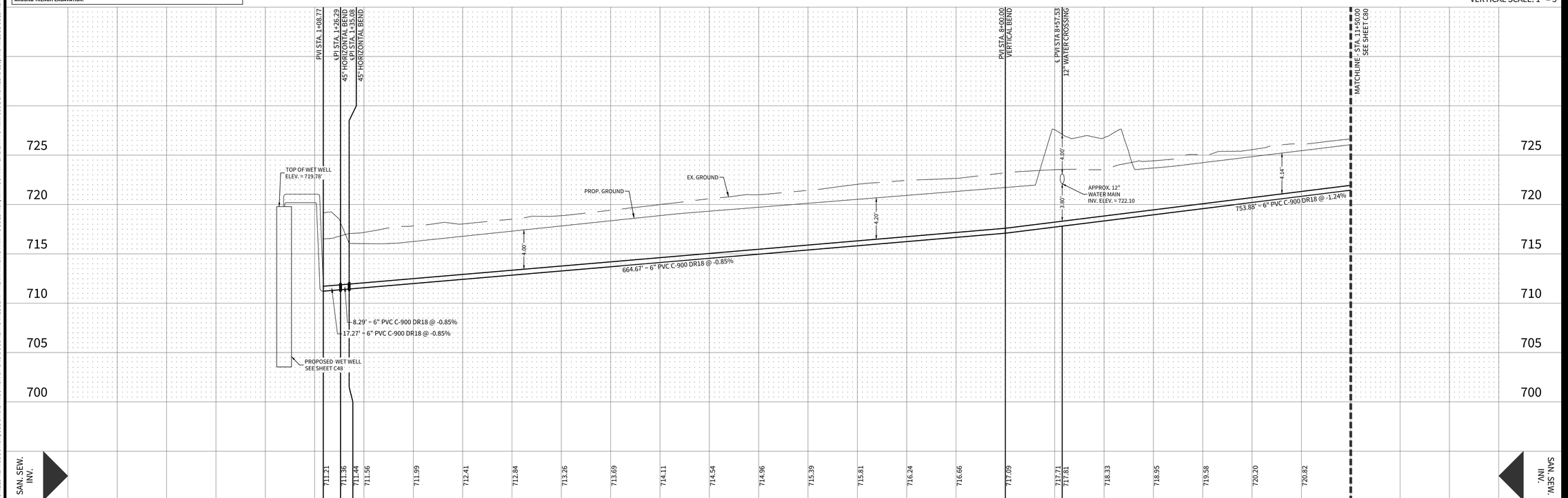
CONTRACTOR AND/OR CONTRACTOR'S INDEPENDENTLY RETAINED EMPLOYEE OR STRUCTURAL DESIGN/GEOTECHNICAL/SAFETY/EQUIPMENT CONSULTANT, IF ANY, SHALL REVIEW THESE PLANS AND AVAILABLE GEOTECHNICAL INFORMATION AND THE ANTICIPATED INSTALLATION SITE(S) WITHIN THE PROJECT WORK AREA IN ORDER TO IMPLEMENT CONTRACTOR'S TRENCH EXCAVATION SAFETY PROTECTION SYSTEMS, PROGRAMS AND/OR PROCEDURES FOR THE PROJECT DESCRIBED IN THE CONTRACT DOCUMENTS. THE CONTRACTOR'S IMPLEMENTATION OF THESE SYSTEMS, PROGRAMS AND/OR PROCEDURES SHALL PROVIDE FOR ADEQUATE TRENCH EXCAVATION SAFETY PROTECTION THAT COMPLY WITH AS A MINIMUM, OSHA STANDARDS FOR TRENCH EXCAVATIONS. SPECIFICALLY, CONTRACTOR AND/OR CONTRACTOR'S INDEPENDENTLY RETAINED EMPLOYEE OR SAFETY CONSULTANT SHALL IMPLEMENT A TRENCH SAFETY PROGRAM IN ACCORDANCE WITH OSHA STANDARDS GOVERNING THE PRESENCE AND ACTIVITIES OF INDIVIDUALS WORKING IN AND AROUND TRENCH EXCAVATION.

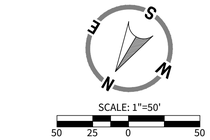


LINE Z – FORCE MAIN

STA. 1+08.77 TO STA. 11+50.00

HORIZONTAL SCALE: 1" = 50'
VERTICAL SCALE: 1" = 5'





LEGEND

- OVERALL UNIT BOUNDARY
- PROPOSED LOT LINE
- PROPOSED RIGHT OF WAY
- EX. OFF SITE RIGHT OF WAY
- E.G.T.CA. EASEMENT
- EXISTING 2' CONTOUR (499)
- EXISTING 10' CONTOUR (500)
- PROPOSED WATER LINE (W)
- PROPOSED SEWER MAIN (SS)
- PROPOSED FORCE MAIN (SFM)
- PROPOSED MANHOLE
- EXISTING WATER LINE (Wx)
- EXISTING SEWER LINE (SSx)
- EXISTING MANHOLE

CUDEENGINEERS.COM

CUDE ENGINEERS

4122 Pond Hill Road, Suite 101
San Antonio, Texas 78231
P:(210) 681.2951 F: (210) 523.7112

LANTANA SUBDIVISION UNIT 1

SANITARY SEWER PLAN & PROFILE - LINE Z

DATE
05/12/2025

PROJECT NO.
04037.003

DRAWN BY
CG/JG/LJ/TCD

CHECKED BY
XV/AL

REVISIONS

DATE	1	2	3	4	5	6	7	8	9

STATE OF TEXAS
JAVIER CASTELLO
122170
LICENSED PROFESSIONAL ENGINEER
5/12/2025

CUDE ENGINEERS
TBPE No. 455
TBPLS No. 10048500

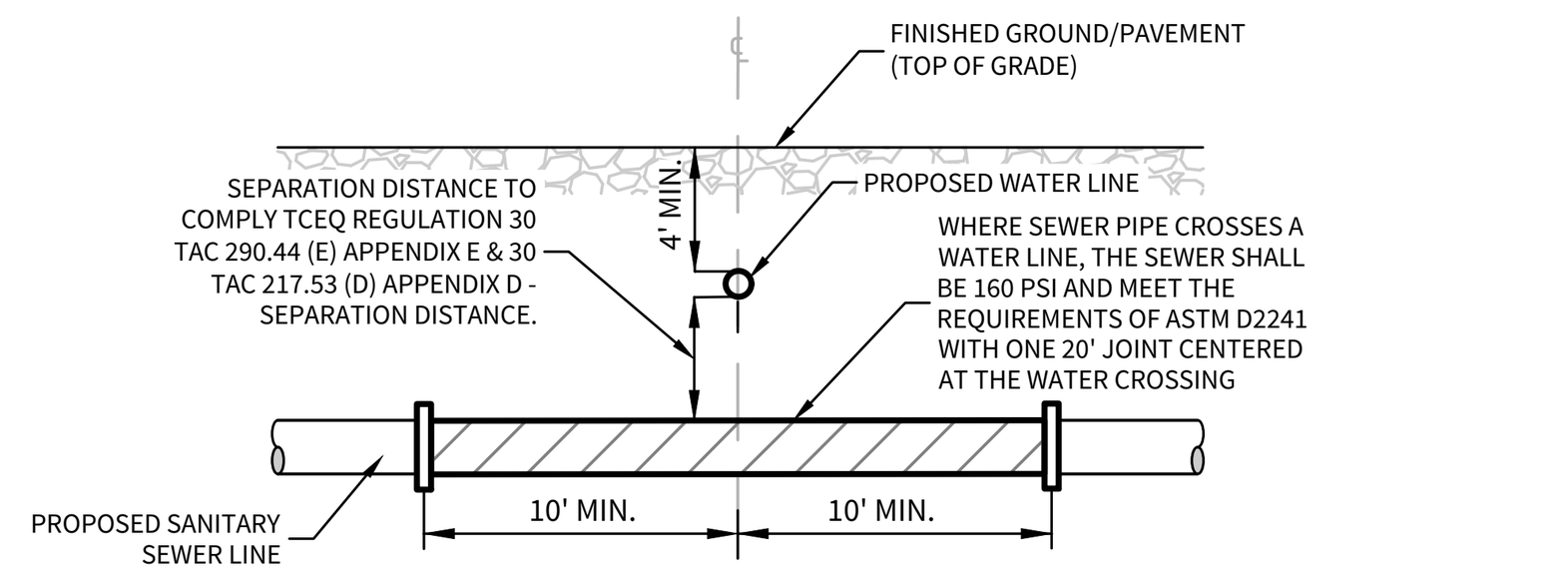
C79

CUDEENGINEERS.COM

© 2025 M.W. CUDE ENGINEERS LLC - THIS DOCUMENT, ANY PORTION THEREOF, AND ANY ASSOCIATED COPYRIGHTS SHALL REMAIN THE PROPERTY OF M.W. CUDE ENGINEERS LLC. THIS DOCUMENT MAY NOT BE REPRODUCED, USED, OR DISTRIBUTED IN ANY FORM OR BY ANY MEANS TO ANYONE FOR ANY OTHER ENDEAVOR WITHOUT THE PRIOR WRITTEN CONSENT OF, AND ADAPTATION BY, M.W. CUDE ENGINEERS LLC. THIS DOCUMENT IS NOT INTENDED OR REPRESENTED TO BE SUITABLE FOR USE OTHER THAN AS ORIGINALLY INTENDED BY M.W. CUDE ENGINEERS LLC. ANY UNAUTHORIZED REPRODUCTION, USE OR DISTRIBUTION OF SAID DOCUMENTS SHALL BE AT THE WRONGDOER'S SOLE RISK, WITHOUT ANY LIABILITY TO M.W. CUDE ENGINEERS LLC, AND WILL BE STRONGLY ENFORCED.

REPRODUCTION OF THE ORIGINAL SIGNED AND SEALED PLAN AND/OR ELECTRONIC MEDIA MAY HAVE BEEN INADVERTENTLY ALTERED. CONTRACTOR IS RESPONSIBLE FOR VERIFYING THE SCALE OF THE DOCUMENT AND CONTACTING CUDE ENGINEERS TO VERIFY DISCREPANCIES PRIOR TO CONSTRUCTION.

P:\04037.003\5-SHEETS\SANITARY SHEETS\PLAN & PROFILE - LINE Z.dwg 2025/05/12 2:11:00 tclarke



TYPICAL SANITARY SEWER/ WATER CROSSING DETAIL

N.T.S.

NOTES:

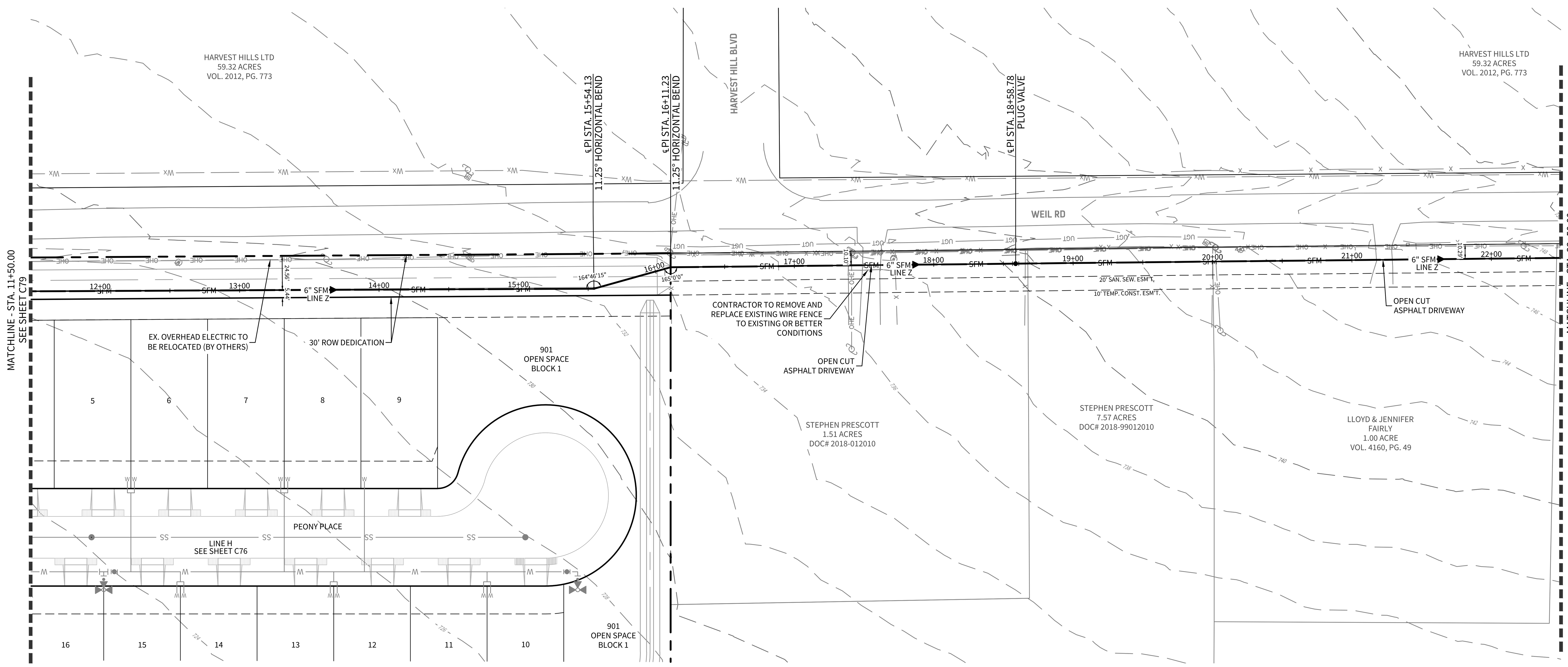
1. CONTRACTOR TO INSTALL WATERTIGHT MANHOLES WITH 30" OPENING AND INTERIOR WALL COATED WITH A GVSUD APPROVED SEWER STRUCTURE FOR ALL MANHOLES WITHIN THIS DEVELOPMENT.
2. ALL SEWER LATERALS AND PROPERTY LINE CLEANOUTS ARE TO BE LOCATED OUTSIDE OF DRIVEWAY PAVED AREAS.

CONTRACTOR SHALL VERIFY THE EXACT LOCATION OF UNDERGROUND UTILITIES AND OTHER UNDERGROUND STRUCTURES WHETHER SHOWN ON THE PLANS OR NOT. CONTRACTOR WILL NOTIFY ALL UTILITY COMPANIES AT LEAST 72 HOURS PRIOR TO EXCAVATION.

CITY OF MARION	(830) 914-2391
GVSUD	(830) 914-2330
GVTC	(830) 885-4411
GVEC	1-800-401-8345
DIG TESS	1-800-344-8377
TEXAS STATE WIDE ONE CALL LOCATORS	1-800-545-6005 OR 811

TRENCH EXCAVATION PROTECTION

CONTRACTOR AND/OR CONTRACTOR'S INDEPENDENTLY RETAINED EMPLOYEE OR STRUCTURAL DESIGN/GEOTECHNICAL/SAFETY/EQUIPMENT CONSULTANT, IF ANY, SHALL REVIEW THESE PLANS AND AVAILABLE GEOTECHNICAL INFORMATION AND THE ANTICIPATED INSTALLATION SITE(S) WITHIN THE PROJECT WORK AREA IN ORDER TO IMPLEMENT CONTRACTOR'S TRENCH EXCAVATION SAFETY PROTECTION SYSTEMS, PROGRAMS AND/OR PROCEDURES FOR THE PROJECT DESCRIBED IN THE CONTRACT DOCUMENTS. THE CONTRACTOR'S IMPLEMENTATION OF THESE SYSTEMS, PROGRAMS AND/OR PROCEDURES SHALL PROVIDE FOR ADEQUATE TRENCH EXCAVATION SAFETY PROTECTION THAT COMPLY WITH AS A MINIMUM, OSHA STANDARDS FOR TRENCH EXCAVATIONS. SPECIFICALLY, CONTRACTOR AND/OR CONTRACTOR'S INDEPENDENTLY RETAINED EMPLOYEE OR SAFETY CONSULTANT SHALL IMPLEMENT A TRENCH SAFETY PROGRAM IN ACCORDANCE WITH OSHA STANDARDS GOVERNING THE PRESENCE AND ACTIVITIES OF INDIVIDUALS WORKING IN AND AROUND TRENCH EXCAVATION.



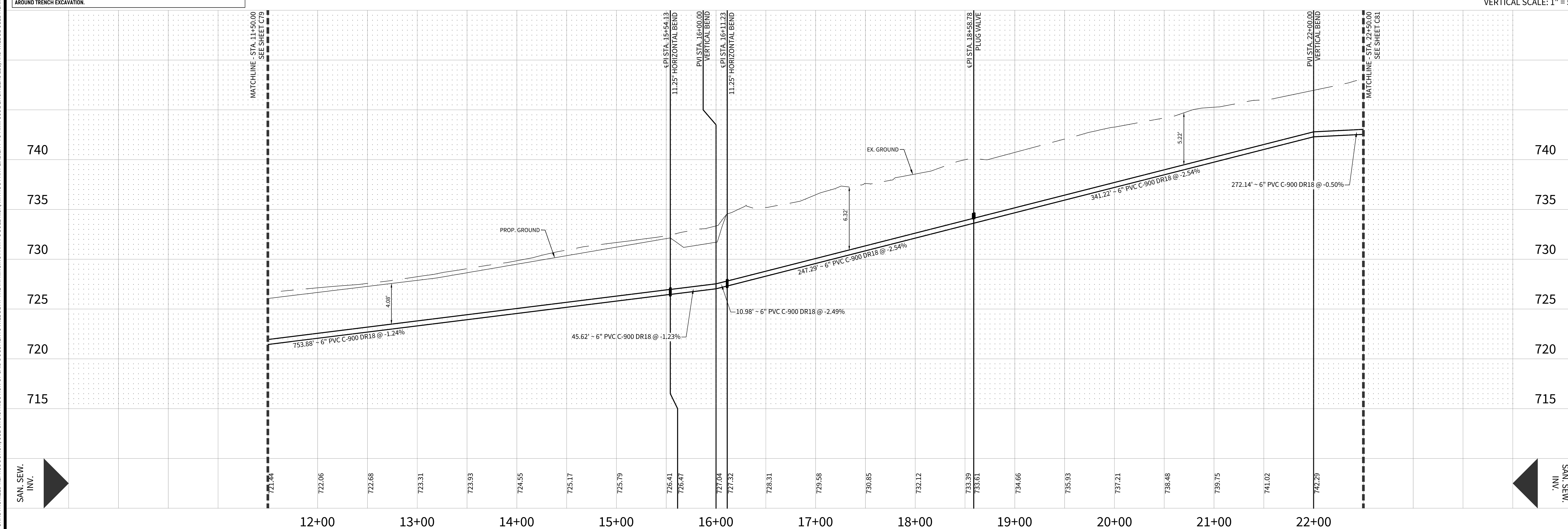
LEGEND

- OVERALL UNIT BOUNDARY
- PROPOSED LOT LINE
- PROPOSED RIGHT OF WAY
- EX. OFF SITE RIGHT OF WAY
- E.G.T.CA. EASEMENT
- EXISTING 2' CONTOUR (499)
- EXISTING 10' CONTOUR (500)
- PROPOSED WATER LINE (W)
- PROPOSED SEWER MAIN (SS)
- PROPOSED FORCE MAIN (SFM)
- PROPOSED MANHOLE
- EXISTING WATER LINE (Wx)
- EXISTING SEWER LINE (SSx)
- EXISTING MANHOLE

LINE Z – FORCE MAIN

STA. 11+50.00 TO STA. 22+50.00

HORIZONTAL SCALE: 1" = 50'
VERTICAL SCALE: 1" = 5'



CUDEENGINEERS.COM

CUDE ENGINEERS — EST. 1980

4122 Pond Hill Road, Suite 101
San Antonio, Texas 78231
P:(210) 681.2951 F: (210) 523.7112

LANTANA SUBDIVISION UNIT 1

SANITARY SEWER PLAN & PROFILE - LINE Z

DATE	05/12/2025
PROJECT NO.	04037.003
DRAWN BY	CG/JG/LJ/TCD
CHECKED BY	XV/AL

REVISIONS | DATE | # 1. 2. 3. 4. 5. 6. 7. 8. 9.

STATE OF TEXAS — JAVIER CASTELLO — 122170 — LICENSED PROFESSIONAL ENGINEER — 5/12/2025

CUDE ENGINEERS
TBPE No. 455
TBPLS No. 10048500

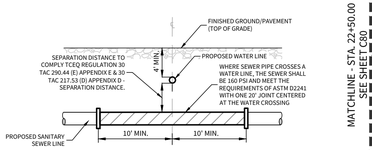
C80

CUDEENGINEERS.COM

P:\04037\003\2-DWG\4-Plans\C80 SANITARY SEWER PLAN & PROFILE - LINE Z.dwg 2025/05/12 3:13pm tduano

© 2025 M.W. CUDE ENGINEERS LLC - THIS DOCUMENT, ANY PORTION THEREOF, AND ANY ASSOCIATED COPYRIGHTS SHALL REMAIN THE PROPERTY OF M.W. CUDE ENGINEERS LLC. THIS DOCUMENT MAY NOT BE REPRODUCED, USED, OR DISTRIBUTED IN ANY FORM OR BY ANY MEANS TO ANYONE FOR ANY OTHER ENDEAVOR WITHOUT THE PRIOR WRITTEN CONSENT OF, AND ADAPTATION BY, M.W. CUDE ENGINEERS LLC. THIS DOCUMENT IS NOT INTENDED OR REPRESENTED TO BE SUITABLE FOR USE OTHER THAN AS ORIGINALLY INTENDED BY M.W. CUDE ENGINEERS LLC AND ANY UNAUTHORIZED REPRODUCTION, USE OR DISTRIBUTION OF SAID DOCUMENTS WILL BE AT THE INFRINGING PARTY'S SOLE RISK, WITHOUT ANY LIABILITY TO M.W. CUDE ENGINEERS LLC, AND WILL BE USED AGAINST ANY AND ALL PARTIES TO THE FULLEST EXTENT PERMITTED BY LAW.

REPRODUCTION OF THE ORIGINAL SIGNED AND SEALED PLAN AND/OR ELECTRONIC MEDIA MAY HAVE BEEN INADVERTENTLY ALTERED. CONTRACTOR IS RESPONSIBLE FOR VERIFYING THE SCALE OF THE DOCUMENT AND CONTACTING CUDE ENGINEERS TO VERIFY DISCREPANCIES PRIOR TO CONSTRUCTION.



TYPICAL SANITARY SEWER/ WATER CROSSING DETAIL

N.T.S.

NOTES:

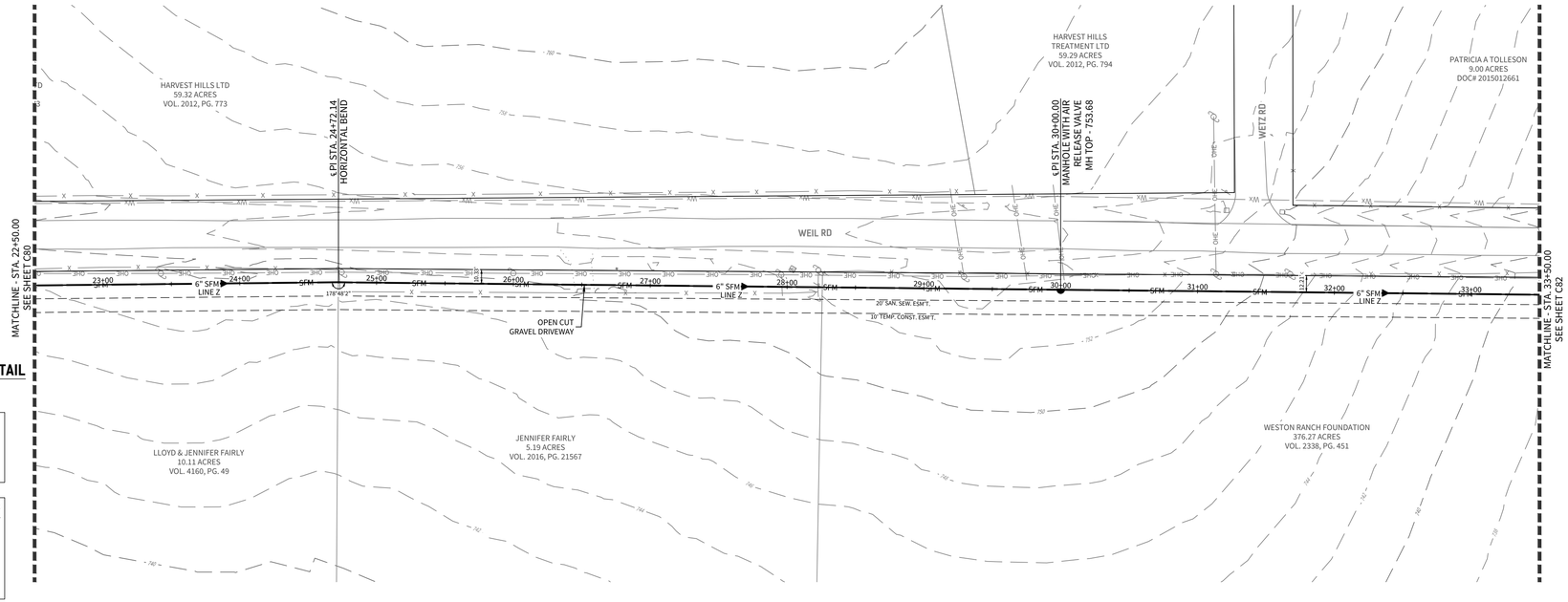
1. CONTRACTOR TO INSTALL WATERTIGHT MANHOLES WITH 30" OPENING AND INTERIOR WALL COATED WITH A GVSUD APPROVED SEWER STRUCTURE FOR ALL MANHOLES WITHIN THIS DEVELOPMENT.
2. ALL SEWER LATERALS AND PROPERTY LINE CLEANOUTS ARE TO BE LOCATED OUTSIDE OF DRIVEWAY PAVED AREAS.

CONTRACTOR SHALL VERIFY THE EXACT LOCATION OF UNDERGROUND UTILITIES AND OTHER UNDERGROUND STRUCTURES WHETHER SHOWN ON THE PLANS OR NOT. CONTRACTOR WILL NOTIFY ALL UTILITY COMPANIES AT LEAST 72 HOURS PRIOR TO EXCAVATION.

CITY OF MARION	(830) 914-2391
GVSUD	(830) 914-2330
GVTC	(830) 885-4411
GVEC	1-800-401-8345
DIG TESS	1-800-344-8377
TEXAS STATE WIDE ONE CALL LOCATORS	1-800-545-6005 OR 811

TRENCH EXCAVATION PROTECTION

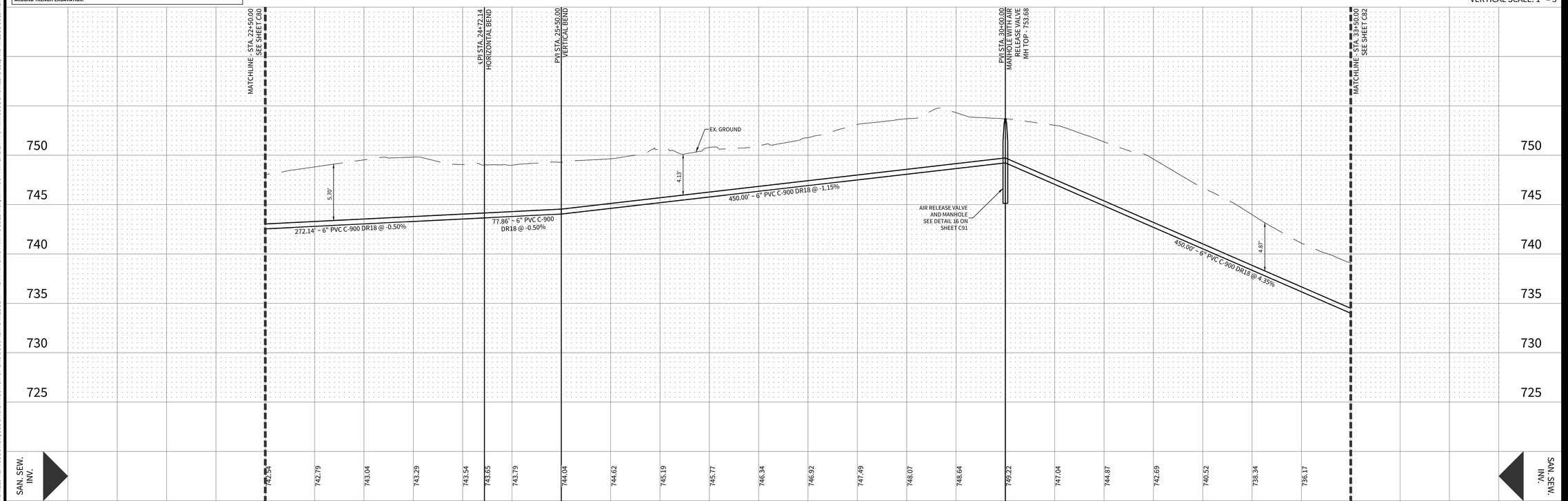
CONTRACTOR AND/OR CONTRACTOR'S INDEPENDENTLY RETAINED EMPLOYEE OR STRUCTURAL DESIGN/GEOTECHNICAL/SAFETY/EQUIPMENT CONSULTANT, IF ANY, SHALL REVIEW THESE PLANS AND AVAILABLE GEOTECHNICAL INFORMATION AND THE ANTICIPATED INSTALLATION SITE(S) WITHIN THE PROJECT WORK AREA IN ORDER TO IMPLEMENT CONTRACTOR'S TRENCH EXCAVATION SAFETY PROTECTION SYSTEMS, PROGRAMS AND/OR PROCEDURES FOR THE PROJECT DESCRIBED IN THE CONTRACT DOCUMENTS. THE CONTRACTOR'S IMPLEMENTATION OF THESE SYSTEMS, PROGRAMS AND/OR PROCEDURES SHALL PROVIDE FOR ADEQUATE TRENCH EXCAVATION SAFETY PROTECTION THAT COMPLY WITH AS A MINIMUM, OSHA STANDARDS FOR TRENCH EXCAVATIONS. SPECIFICALLY, CONTRACTOR AND/OR CONTRACTOR'S INDEPENDENTLY RETAINED EMPLOYEE OR SAFETY CONSULTANT SHALL IMPLEMENT A TRENCH SAFETY PROGRAM IN ACCORDANCE WITH OSHA STANDARDS GOVERNING THE PRESENCE AND ACTIVITIES OF INDIVIDUALS WORKING IN AND AROUND TRENCH EXCAVATION.

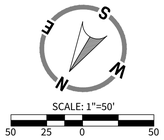


LINE Z – FORCE MAIN

STA. 22+50.00 TO STA. 33+50.00

HORIZONTAL SCALE: 1" = 50'
VERTICAL SCALE: 1" = 5'





LEGEND

- OVERALL UNIT BOUNDARY
- PROPOSED LOT LINE
- PROPOSED RIGHT OF WAY
- EX. OFF SITE RIGHT OF WAY
- E.G.T.CA. EASEMENT
- EXISTING 2' CONTOUR
- EXISTING 10' CONTOUR
- PROPOSED WATER LINE
- PROPOSED SEWER MAIN
- PROPOSED FORCE MAIN
- PROPOSED MANHOLE
- EXISTING WATER LINE
- EXISTING SEWER LINE
- EXISTING MANHOLE

CUDEENGINEERS.COM

4122 Pond Hill Road, Suite 101
San Antonio, Texas 78231
P:(210) 681.2951 F: (210) 523.7112

LANTANA SUBDIVISION UNIT 1

SANITARY SEWER PLAN & PROFILE - LINE Z

DATE
05/12/2025

PROJECT NO.
04037.003

DRAWN BY
CG/JG/LJ/TCD

CHECKED BY
XV/AL

REVISIONS

DATE	
1	
2	
3	
4	
5	
6	
7	
8	
9	



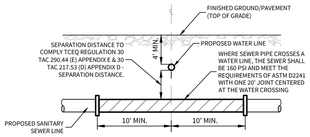
C81

CUDEENGINEERS.COM

© 2025 M.W. CUDE ENGINEERS LLC - THIS DOCUMENT, ANY PORTION THEREOF, AND ANY ASSOCIATED COPYRIGHTS SHALL REMAIN THE PROPERTY OF M.W. CUDE ENGINEERS LLC. THIS DOCUMENT MAY NOT BE REPRODUCED, USED, OR DISTRIBUTED IN ANY FORM OR BY ANY MEANS TO ANYONE FOR ANY OTHER ENDEAVOR WITHOUT THE PRIOR WRITTEN CONSENT OF, AND ADAPTATION BY, M.W. CUDE ENGINEERS LLC. THIS DOCUMENT IS NOT INTENDED OR REPRESENTED TO BE SUITABLE FOR USE OTHER THAN AS ORIGINALLY INTENDED BY M.W. CUDE ENGINEERS LLC. ANY UNAUTHORIZED REPRODUCTION, USE OR DISTRIBUTION OF SAID DOCUMENTS SHALL BE AT THE WRONGFUL EFFORTS SOLELY, WITHOUT LIABILITY TO M.W. CUDE ENGINEERS LLC, AND WILL BE SUBJECT TO LEGAL ACTION.

REPRODUCTION OF THE ORIGINAL SIGNED AND SEALED PLAN AND/OR ELECTRONIC MEDIA MAY HAVE BEEN INADVERTENTLY ALTERED. CONTRACTOR IS RESPONSIBLE FOR VERIFYING THE SCALE OF THE DOCUMENT AND CONTACTING CUDE ENGINEERS TO VERIFY DISCREPANCIES PRIOR TO CONSTRUCTION.

P:\04037.003\5-SHEETS\Sheet\C83 SANITARY SEWER PLAN & PROFILE - LINE Z.dwg, 2025/05/12 1:59pm, lalanko



TYPICAL SANITARY SEWER/ WATER CROSSING DETAIL

N.T.S.

NOTES:

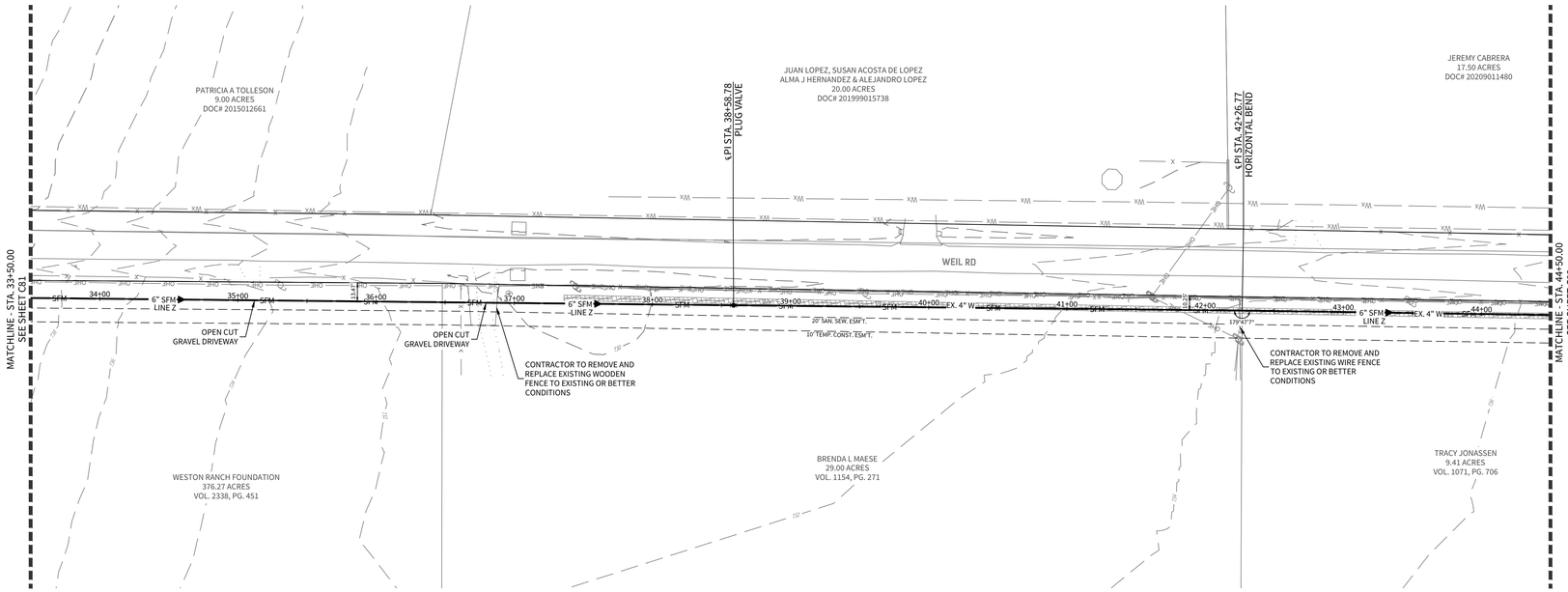
1. CONTRACTOR TO INSTALL WATERTIGHT MANHOLES WITH 30" OPENING AND INTERIOR WALL COATED WITH A GVSUD APPROVED SEWER STRUCTURE FOR ALL MANHOLES WITHIN THIS DEVELOPMENT.
2. ALL SEWER LATERALS AND PROPERTY LINE CLEANOUTS ARE TO BE LOCATED OUTSIDE OF DRIVEWAY PAVED AREAS.

CONTRACTOR SHALL VERIFY THE EXACT LOCATION OF UNDERGROUND UTILITIES AND OTHER UNDERGROUND STRUCTURES WHETHER SHOWN ON THE PLANS OR NOT. CONTRACTOR WILL NOTIFY ALL UTILITY COMPANIES AT LEAST 72 HOURS PRIOR TO EXCAVATION.

CITY OF MARION	(830) 914-2391
GVSUD	(830) 914-2330
GVTC	(830) 885-4411
GVEC	1-800-401-8345
DIG TESS	1-800-344-8377
TEXAS STATE WIDE ONE CALL LOCATORS	1-800-545-6005 OR 811

TRENCH EXCAVATION PROTECTION

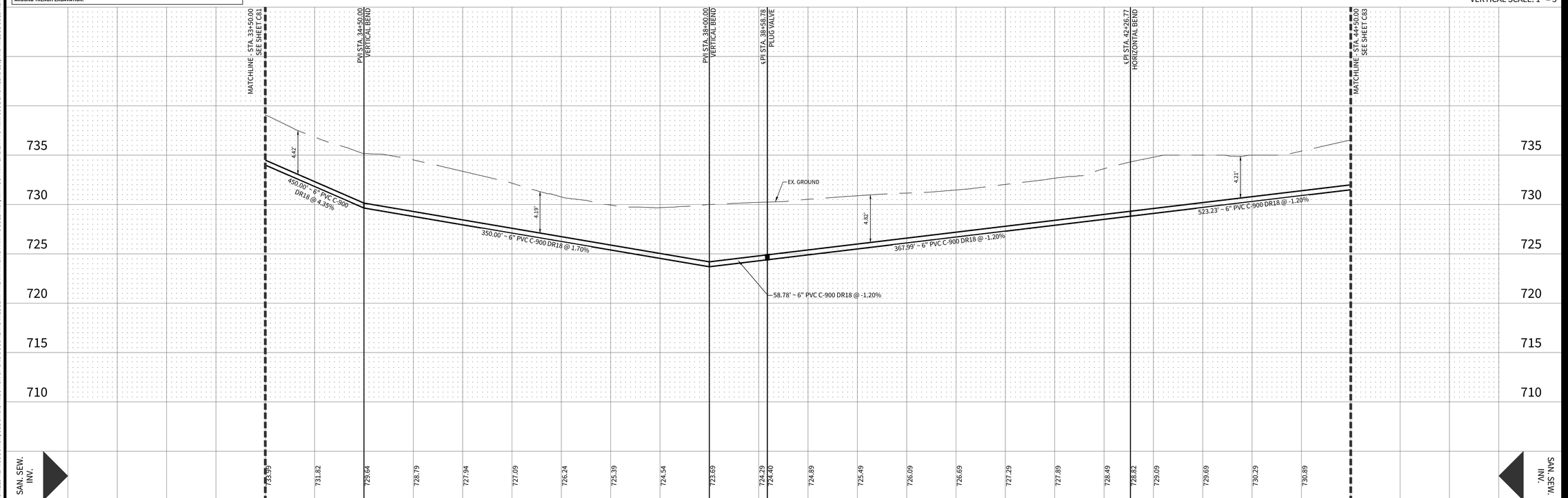
CONTRACTOR AND/OR CONTRACTOR'S INDEPENDENTLY RETAINED EMPLOYEE OR STRUCTURAL DESIGN/GEOTECHNICAL/SAFETY/EQUIPMENT CONSULTANT, IF ANY, SHALL REVIEW THESE PLANS AND AVAILABLE GEOTECHNICAL INFORMATION AND THE ANTICIPATED INSTALLATION SITE(S) WITHIN THE PROJECT WORK AREA IN ORDER TO IMPLEMENT CONTRACTOR'S TRENCH EXCAVATION SAFETY PROTECTION SYSTEMS, PROGRAMS AND/OR PROCEDURES FOR THE PROJECT DESCRIBED IN THE CONTRACT DOCUMENTS. THE CONTRACTOR'S IMPLEMENTATION OF THESE SYSTEMS, PROGRAMS AND/OR PROCEDURES SHALL PROVIDE FOR ADEQUATE TRENCH EXCAVATION SAFETY PROTECTION THAT COMPLY WITH AS A MINIMUM, OSHA STANDARDS FOR TRENCH EXCAVATIONS. SPECIFICALLY, CONTRACTOR AND/OR CONTRACTOR'S INDEPENDENTLY RETAINED EMPLOYEE OR SAFETY CONSULTANT SHALL IMPLEMENT A TRENCH SAFETY PROGRAM IN ACCORDANCE WITH OSHA STANDARDS GOVERNING THE PRESENCE AND ACTIVITIES OF INDIVIDUALS WORKING IN AND AROUND TRENCH EXCAVATION.



LINE Z – FORCE MAIN

STA. 33+50.00 TO STA. 44+50.00

HORIZONTAL SCALE: 1" = 50'
VERTICAL SCALE: 1" = 5'



LEGEND

- OVERALL UNIT BOUNDARY
- PROPOSED LOT LINE
- PROPOSED RIGHT OF WAY
- EX. OFF SITE RIGHT OF WAY
- E.G.T.CA. EASEMENT
- EXISTING 2' CONTOUR
- EXISTING 10' CONTOUR
- PROPOSED WATER LINE
- PROPOSED SEWER MAIN
- PROPOSED FORCE MAIN
- PROPOSED MANHOLE
- EXISTING WATER LINE
- EXISTING SEWER LINE
- EXISTING MANHOLE
- ABANDON AND REMOVE EXISTING WATER LINE

SCALE: 1"=50'
50 25 0 50

CUDEENGINEERS.COM

CUDE ENGINEERS
EST. 1980

4122 Pond Hill Road, Suite 101
San Antonio, Texas 78231
P:(210) 681.2951 F: (210) 523.7112

LANTANA SUBDIVISION UNIT 1

SANITARY SEWER PLAN & PROFILE - LINE Z

DATE
05/12/2025

PROJECT NO.
04037.003

DRAWN BY
CG/JG/LJ/TCD

CHECKED BY
XV/AL

REVISIONS

DATE	1	2	3	4	5	6	7	8	9

STATE OF TEXAS
JAVIER CASTELLO
122170
LICENSED
PROFESSIONAL ENGINEER
5/12/2025

CUDE ENGINEERS
TBPE No. 455
TBPLS No. 10048500

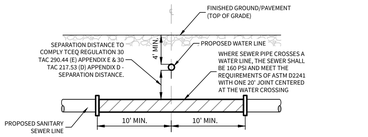
C82

CUDEENGINEERS.COM

© 2025 M.W. CUDE ENGINEERS LLC - THIS DOCUMENT, ANY PORTION THEREOF, AND ANY ASSOCIATED COPYRIGHTS SHALL REMAIN THE PROPERTY OF M.W. CUDE ENGINEERS LLC. THIS DOCUMENT MAY NOT BE REPRODUCED, USED, OR DISTRIBUTED IN ANY FORM OR BY ANY MEANS TO ANYONE FOR ANY OTHER ENDEAVOR WITHOUT THE PRIOR WRITTEN CONSENT OF, AND ADAPTATION BY, M.W. CUDE ENGINEERS LLC. THIS DOCUMENT IS NOT INTENDED OR REPRESENTED TO BE SUITABLE FOR USE OTHER THAN AS ORIGINALLY INTENDED BY M.W. CUDE ENGINEERS LLC. ANY UNAUTHORIZED REPRODUCTION, USE OR DISTRIBUTION OF SAID DOCUMENTS SHALL BE AT THE WRONGDOER'S SOLE RISK, WITHOUT LIABILITY TO M.W. CUDE ENGINEERS LLC, AND WILL BE SUBJECT TO LEGAL ACTION AND ALL APPLICABLE REMEDIES.

REPRODUCTION OF THE ORIGINAL SIGNED AND SEALED PLAN AND/OR ELECTRONIC MEDIA MAY HAVE BEEN INADVERTENTLY ALTERED. CONTRACTOR IS RESPONSIBLE FOR VERIFYING THE SCALE OF THE DOCUMENT AND CONTACTING CUDE ENGINEERS TO VERIFY DISCREPANCIES PRIOR TO CONSTRUCTION.

P:\04037.003\5-SHEETS\Sheet\C82 SANITARY SEWER PLAN & PROFILE - LINE Z.dwg, 2025/05/12 1:59pm, tsilano



TYPICAL SANITARY SEWER/ WATER CROSSING DETAIL

N.T.S.

NOTES:

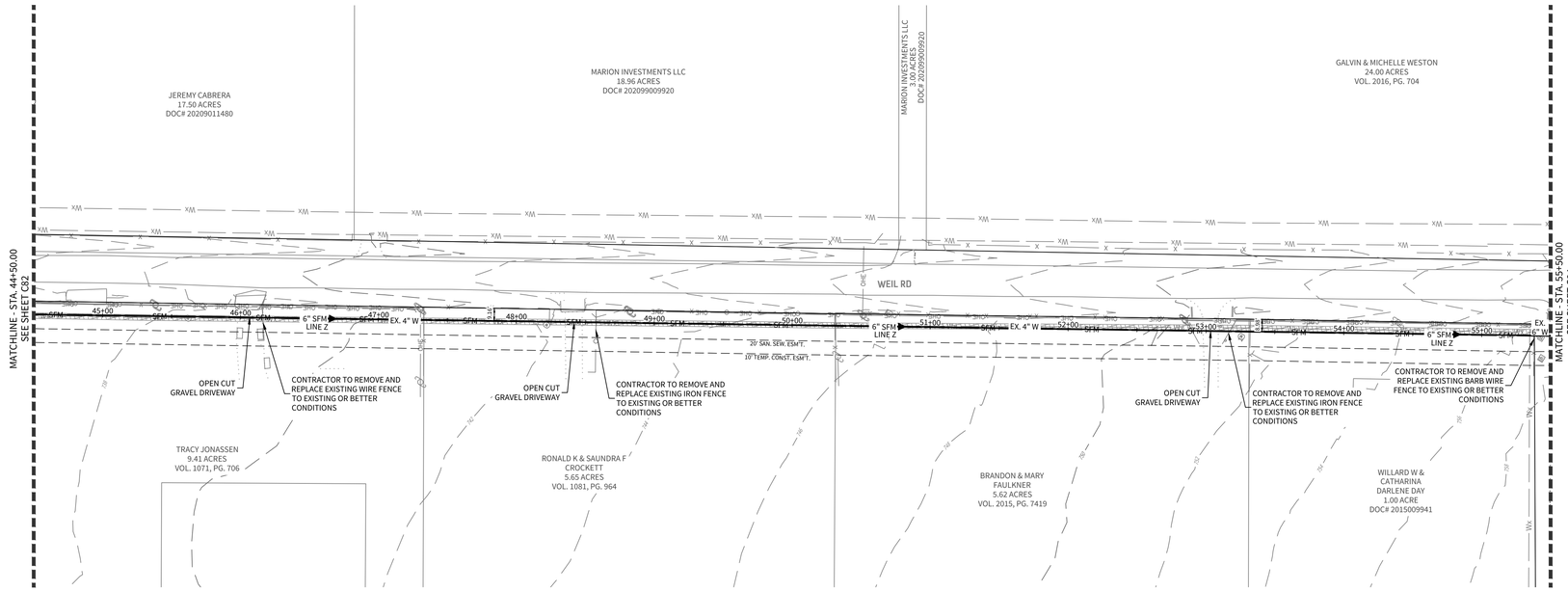
1. CONTRACTOR TO INSTALL WATERTIGHT MANHOLES WITH 30" OPENING AND INTERIOR WALL COATED WITH A GVSUD APPROVED SEWER STRUCTURE FOR ALL MANHOLES WITHIN THIS DEVELOPMENT.
2. ALL SEWER LATERALS AND PROPERTY LINE CLEANOUTS ARE TO BE LOCATED OUTSIDE OF DRIVEWAY PAVED AREAS.

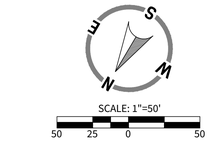
CONTRACTOR SHALL VERIFY THE EXACT LOCATION OF UNDERGROUND UTILITIES AND OTHER UNDERGROUND STRUCTURES WHETHER SHOWN ON THE PLANS OR NOT. CONTRACTOR WILL NOTIFY ALL UTILITY COMPANIES AT LEAST 72 HOURS PRIOR TO EXCAVATION.

CITY OF MARION	(830) 914-2391
GVSUD	(830) 914-2330
GVTC	(830) 885-4411
GVEC	1-800-401-8345
DIG TESS	1-800-344-8377
TEXAS STATE WIDE ONE CALL LOCATORS	1-800-545-6005 OR 811

TRENCH EXCAVATION PROTECTION

CONTRACTOR AND/OR CONTRACTOR'S INDEPENDENTLY RETAINED EMPLOYEE OR STRUCTURAL DESIGN/GEOTECHNICAL/SAFETY/EQUIPMENT CONSULTANT, IF ANY, SHALL REVIEW THESE PLANS AND AVAILABLE GEOTECHNICAL INFORMATION AND THE ANTICIPATED INSTALLATION SITE(S) WITHIN THE PROJECT WORK AREA IN ORDER TO IMPLEMENT CONTRACTOR'S TRENCH EXCAVATION SAFETY PROTECTION SYSTEMS, PROGRAMS AND/OR PROCEDURES FOR THE PROJECT DESCRIBED IN THE CONTRACT DOCUMENTS. THE CONTRACTOR'S IMPLEMENTATION OF THESE SYSTEMS, PROGRAMS AND/OR PROCEDURES SHALL PROVIDE FOR ADEQUATE TRENCH EXCAVATION SAFETY PROTECTION THAT COMPLY WITH AS A MINIMUM, OSHA STANDARDS FOR TRENCH EXCAVATIONS. SPECIFICALLY, CONTRACTOR AND/OR CONTRACTOR'S INDEPENDENTLY RETAINED EMPLOYEE OR SAFETY CONSULTANT SHALL IMPLEMENT A TRENCH SAFETY PROGRAM IN ACCORDANCE WITH OSHA STANDARDS GOVERNING THE PRESENCE AND ACTIVITIES OF INDIVIDUALS WORKING IN AND AROUND TRENCH EXCAVATION.





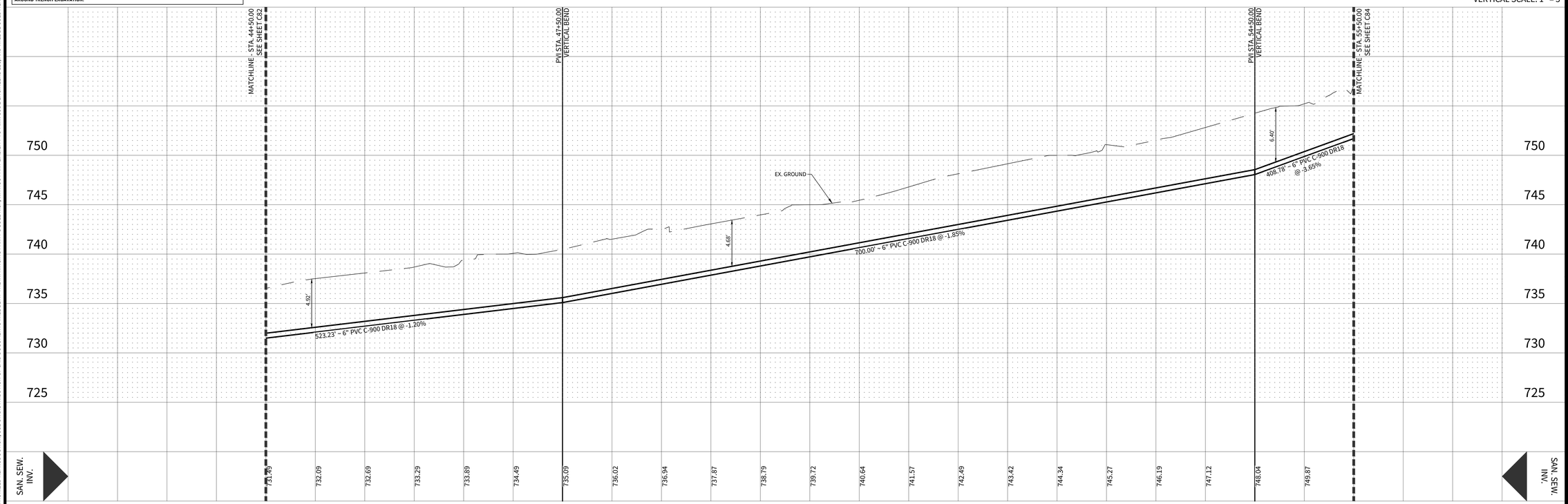
LEGEND

- OVERALL UNIT BOUNDARY
- PROPOSED LOT LINE
- PROPOSED RIGHT OF WAY
- EX. OFF SITE RIGHT OF WAY
- E.G.T.C.A. EASEMENT
- EXISTING 2' CONTOUR (499)
- EXISTING 10' CONTOUR (500)
- PROPOSED WATER LINE (W)
- PROPOSED SEWER MAIN (SS)
- PROPOSED FORCE MAIN (SFM)
- PROPOSED MANHOLE
- EXISTING WATER LINE (Wx)
- EXISTING SEWER LINE (SSx)
- EXISTING MANHOLE
- ABANDON AND REMOVE EXISTING WATER LINE

LINE Z – FORCE MAIN

STA. 44+50.00 TO STA. 55+50.00

HORIZONTAL SCALE: 1" = 50'
VERTICAL SCALE: 1" = 5'



© 2025 M.W. CUDE ENGINEERS LLC - THIS DOCUMENT, ANY PORTION THEREOF, AND ANY ASSOCIATED COPYRIGHTS SHALL REMAIN THE PROPERTY OF M.W. CUDE ENGINEERS LLC. THIS DOCUMENT MAY NOT BE REPRODUCED, USED, OR DISTRIBUTED IN ANY FORM OR BY ANY MEANS TO ANYONE FOR ANY OTHER ENDEAVOR WITHOUT THE PRIOR WRITTEN CONSENT OF, AND ADAPTATION BY, M.W. CUDE ENGINEERS LLC. THIS DOCUMENT IS NOT INTENDED OR REPRESENTED TO BE SUITABLE FOR USE OTHER THAN AS ORIGINALLY INTENDED BY M.W. CUDE ENGINEERS LLC. ANY UNAUTHORIZED REPRODUCTION, USE OR DISTRIBUTION OF THIS DOCUMENT SHALL BE AT THE WRONGFUL PARTY'S SOLE RISK, WITHOUT LIABILITY TO M.W. CUDE ENGINEERS LLC, AND WILL BE SUBJECT TO LEGAL ACTION AND LIABILITIES.

CUDEENGINEERS.COM

4122 Pond Hill Road, Suite 101
San Antonio, Texas 78231
P:(210) 681.2951 F: (210) 523.7112

LANTANA SUBDIVISION UNIT 1

SANITARY SEWER PLAN & PROFILE - LINE Z

DATE
05/12/2025


PROJECT NO.
04037.003

DRAWN BY
CG/JG/LJ/TCD

CHECKED BY
XV/AL

REVISIONS

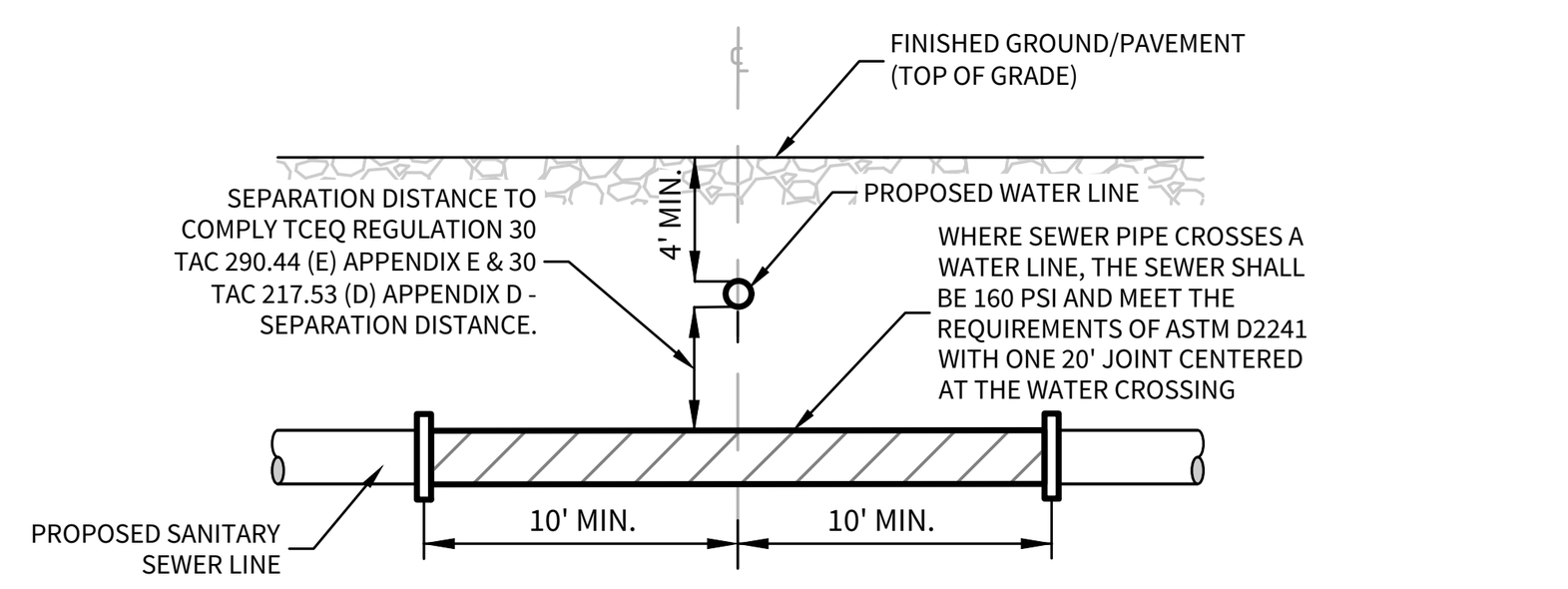
DATE	
1	
2	
3	
4	
5	
6	
7	
8	
9	



C83

REPRODUCTION OF THE ORIGINAL SIGNED AND SEALED PLAN AND/OR ELECTRONIC MEDIA MAY HAVE BEEN INADVERTENTLY ALTERED. CONTRACTOR IS RESPONSIBLE FOR VERIFYING THE SCALE OF THE DOCUMENT AND CONTACTING CUDE ENGINEERS TO VERIFY DISCREPANCIES PRIOR TO CONSTRUCTION.

P:\04037.003\5-Sheets\C83 SANITARY SEWER PLAN & PROFILE - LINE Z.dwg, 2025/05/12 2:05pm, tdavis



TYPICAL SANITARY SEWER/ WATER CROSSING DETAIL

N.T.S.

NOTES:

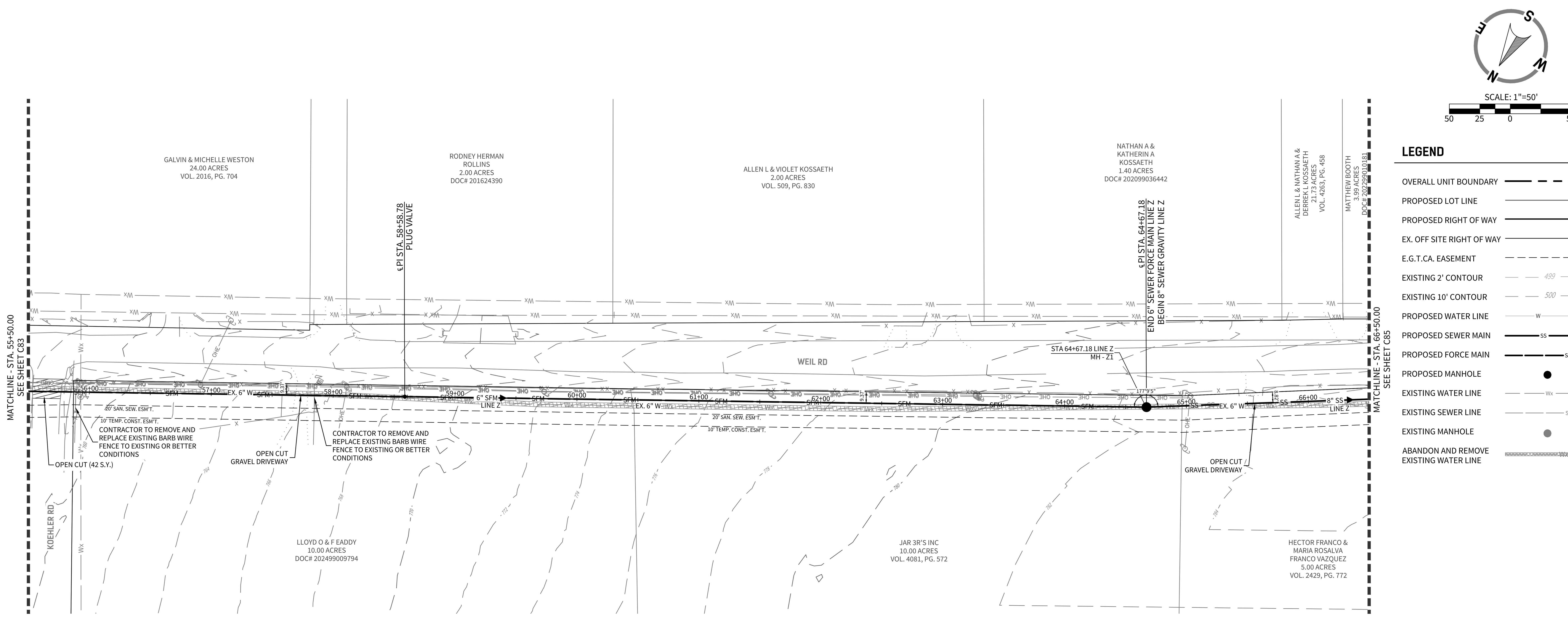
1. CONTRACTOR TO INSTALL WATERTIGHT MANHOLES WITH 30" OPENING AND INTERIOR WALL COATED WITH A GVSUD APPROVED SEWER STRUCTURE FOR ALL MANHOLES WITHIN THIS DEVELOPMENT.
2. ALL SEWER LATERALS AND PROPERTY LINE CLEANOUTS ARE TO BE LOCATED OUTSIDE OF DRIVEWAY PAVED AREAS.

CONTRACTOR SHALL VERIFY THE EXACT LOCATION OF UNDERGROUND UTILITIES AND OTHER UNDERGROUND STRUCTURES WHETHER SHOWN ON THE PLANS OR NOT. CONTRACTOR WILL NOTIFY ALL UTILITY COMPANIES AT LEAST 72 HOURS PRIOR TO EXCAVATION.

CITY OF MARION	(830) 914-2391
GVSUD	(830) 914-2330
GVTC	(830) 885-4411
GVEC	1-800-401-8345
DIG TESS	1-800-344-8377
TEXAS STATE WIDE ONE CALL LOCATORS	1-800-545-6005 OR 811

TRENCH EXCAVATION PROTECTION

CONTRACTOR AND/OR CONTRACTOR'S INDEPENDENTLY RETAINED EMPLOYEE OR STRUCTURAL DESIGN/GEOTECHNICAL/SAFETY/EQUIPMENT CONSULTANT, IF ANY, SHALL REVIEW THESE PLANS AND AVAILABLE GEOTECHNICAL INFORMATION AND THE ANTICIPATED INSTALLATION SITE(S) WITHIN THE PROJECT WORK AREA IN ORDER TO IMPLEMENT CONTRACTOR'S TRENCH EXCAVATION SAFETY PROTECTION SYSTEMS, PROGRAMS AND/OR PROCEDURES FOR THE PROJECT DESCRIBED IN THE CONTRACT DOCUMENTS. THE CONTRACTOR'S IMPLEMENTATION OF THESE SYSTEMS, PROGRAMS AND/OR PROCEDURES SHALL PROVIDE FOR ADEQUATE TRENCH EXCAVATION SAFETY PROTECTION THAT COMPLY WITH AS A MINIMUM, OSHA STANDARDS FOR TRENCH EXCAVATIONS. SPECIFICALLY, CONTRACTOR AND/OR CONTRACTOR'S INDEPENDENTLY RETAINED EMPLOYEE OR SAFETY CONSULTANT SHALL IMPLEMENT A TRENCH SAFETY PROGRAM IN ACCORDANCE WITH OSHA STANDARDS GOVERNING THE PRESENCE AND ACTIVITIES OF INDIVIDUALS WORKING IN AND AROUND TRENCH EXCAVATION.



LEGEND

- OVERALL UNIT BOUNDARY
- PROPOSED LOT LINE
- PROPOSED RIGHT OF WAY
- EX. OFF SITE RIGHT OF WAY
- E.G.T.CA. EASEMENT
- EXISTING 2' CONTOUR
- EXISTING 10' CONTOUR
- PROPOSED WATER LINE
- PROPOSED SEWER MAIN
- PROPOSED FORCE MAIN
- PROPOSED MANHOLE
- EXISTING WATER LINE
- EXISTING SEWER LINE
- EXISTING MANHOLE
- ABANDON AND REMOVE EXISTING WATER LINE

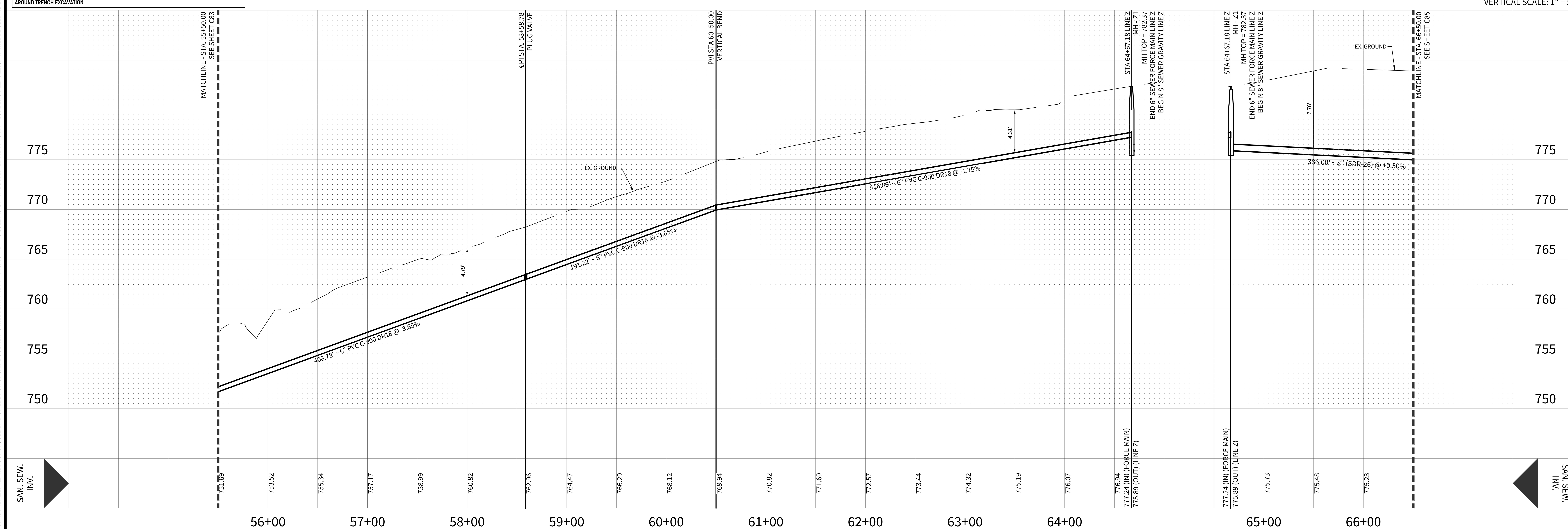
LINE Z - FORCE MAN

STA. 55+50.00 TO STA. 64+67.18

LINE Z - GRAVITY

STA. 64+67.18 TO STA. 66+50.00

HORIZONTAL SCALE: 1" = 50'
VERTICAL SCALE: 1" = 5'



CUDEENGINEERS.COM

CUDE ENGINEERS — EST. 1980

4122 Pond Hill Road, Suite 101
San Antonio, Texas 78231
P:(210) 681.2951 F: (210) 523.7112

LANTANA SUBDIVISION UNIT 1

SANITARY SEWER PLAN & PROFILE - LINE Z

DATE	05/12/2025
PROJECT NO.	04037.003
DRAWN BY	CG/JG/LJ/TCD
CHECKED BY	XV/AL

REVISIONS / DATE / # 1. 2. 3. 4. 5. 6. 7. 8. 9.

STATE OF TEXAS — JAVIER CASTELLO — 122170 — LICENSED PROFESSIONAL ENGINEER — 5/12/2025

CUDE ENGINEERS
TBPE No. 455
TBPLS No. 10048500

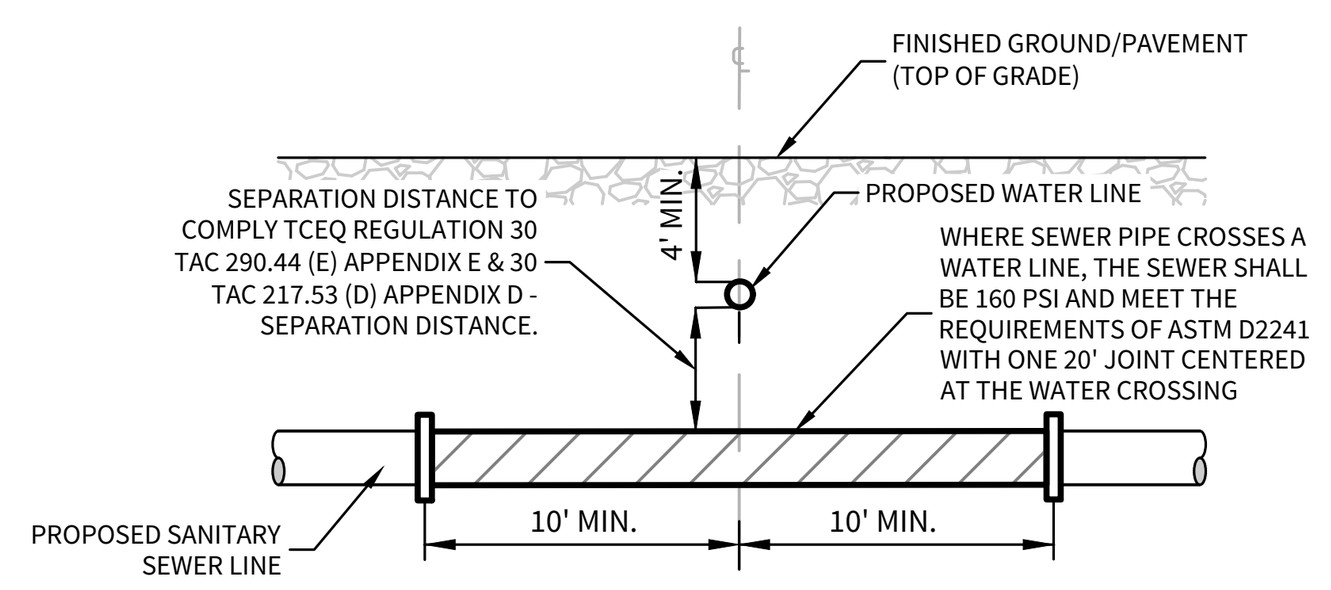
C84

CUDEENGINEERS.COM

P:\04037\003\2-DWG\4-Plans\C84 SANITARY SEWER PLAN & PROFILE - LINE Z.dwg 2025/05/12 2:00pm tduano

© 2025 M.W. CUDE ENGINEERS LLC - THIS DOCUMENT, ANY PORTION THEREOF, AND ANY ASSOCIATED COPYRIGHTS SHALL REMAIN THE PROPERTY OF M.W. CUDE ENGINEERS LLC. THIS DOCUMENT MAY NOT BE REPRODUCED, USED, OR DISTRIBUTED IN ANY FORM OR BY ANY MEANS TO ANYONE FOR ANY OTHER ENDEAVOR WITHOUT THE PRIOR WRITTEN CONSENT OF, AND ADAPTATION BY, M.W. CUDE ENGINEERS LLC. THIS DOCUMENT IS NOT INTENDED OR REPRESENTED TO BE SUITABLE FOR USE OTHER THAN AS ORIGINALLY INTENDED BY M.W. CUDE ENGINEERS LLC AND ANY UNAUTHORIZED REPRODUCTION, USE OR DISTRIBUTION OF SAID DOCUMENTS WILL BE AT THE INFRINGING PARTY'S SOLE RISK, WITHOUT ANY LIABILITY TO M.W. CUDE ENGINEERS LLC, AND WILL BE USED AGAINST ANY AND ALL PARTIES TO THE FULLEST EXTENT PERMITTED BY LAW.

REPRODUCTION OF THE ORIGINAL SIGNED AND SEALED PLAN AND/OR ELECTRONIC MEDIA MAY HAVE BEEN INADVERTENTLY ALTERED. CONTRACTOR IS RESPONSIBLE FOR VERIFYING THE SCALE OF THE DOCUMENT AND CONTACTING CUDE ENGINEERS TO VERIFY DISCREPANCIES PRIOR TO CONSTRUCTION.



TYPICAL SANITARY SEWER/ WATER CROSSING DETAIL

N.T.S.

NOTES:

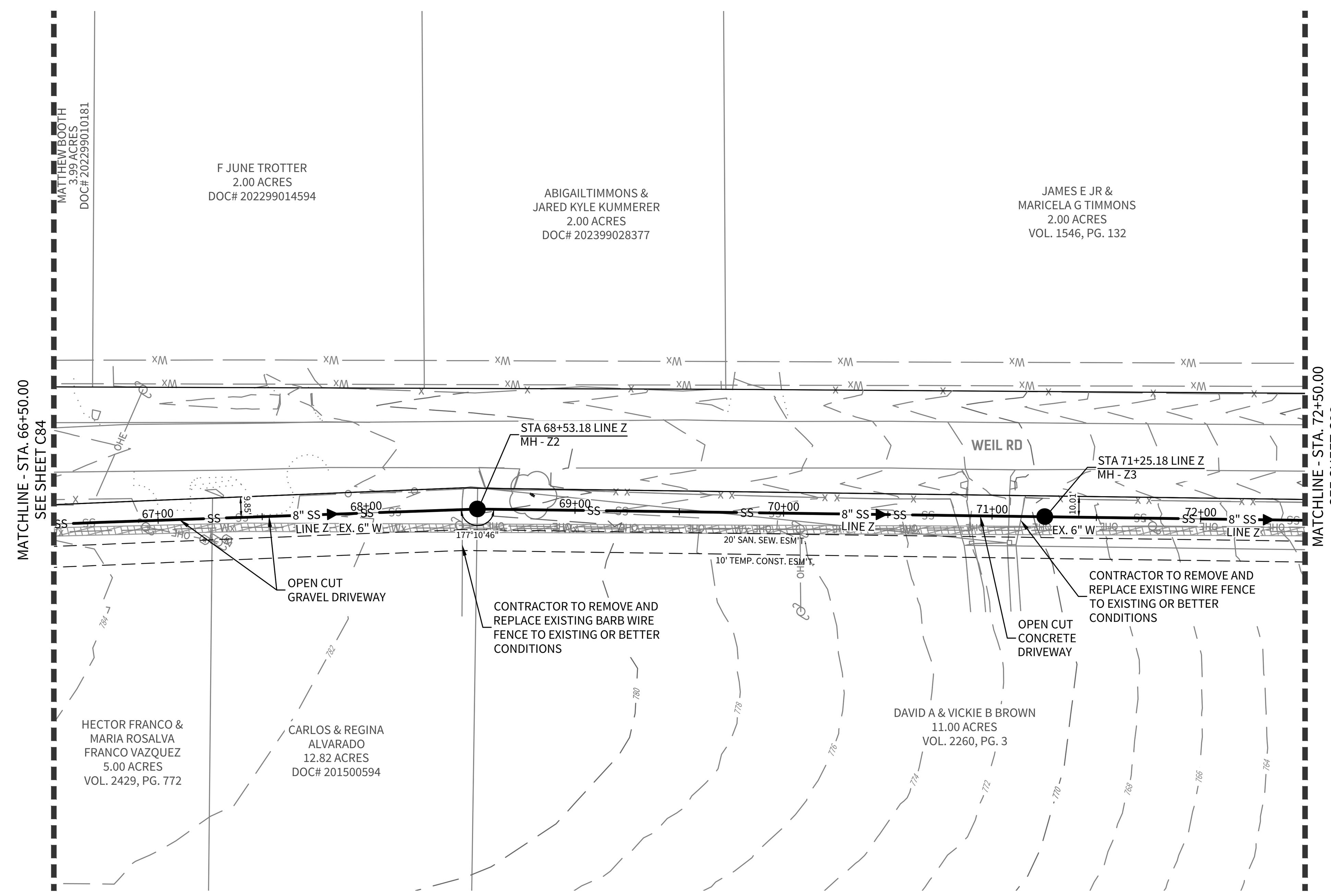
1. CONTRACTOR TO INSTALL WATERTIGHT MANHOLES WITH 30" OPENING AND INTERIOR WALL COATED WITH A GVSUD APPROVED SEWER STRUCTURE FOR ALL MANHOLES WITHIN THIS DEVELOPMENT.
2. ALL SEWER LATERALS AND PROPERTY LINE CLEANOUTS ARE TO BE LOCATED OUTSIDE OF DRIVEWAY PAVED AREAS.

CONTRACTOR SHALL VERIFY THE EXACT LOCATION OF UNDERGROUND UTILITIES AND OTHER UNDERGROUND STRUCTURES WHETHER SHOWN ON THE PLANS OR NOT. CONTRACTOR WILL NOTIFY ALL UTILITY COMPANIES AT LEAST 72 HOURS PRIOR TO EXCAVATION.

CITY OF MARION	(830) 914-2391
GVSUD	(830) 914-2330
GVTC	(830) 885-4411
GVEC	1-800-401-8345
DIG TESS	1-800-344-8377
TEXAS STATE WIDE ONE CALL LOCATORS	1-800-545-6005 OR 811

TRENCH EXCAVATION PROTECTION

CONTRACTOR AND/OR CONTRACTOR'S INDEPENDENTLY RETAINED EMPLOYEE OR STRUCTURAL DESIGN/GEOTECHNICAL/SAFETY/EQUIPMENT CONSULTANT, IF ANY, SHALL REVIEW THESE PLANS AND AVAILABLE GEOTECHNICAL INFORMATION AND THE ANTICIPATED INSTALLATION SITE(S) WITHIN THE PROJECT WORK AREA IN ORDER TO IMPLEMENT CONTRACTOR'S TRENCH EXCAVATION SAFETY PROTECTION SYSTEMS, PROGRAMS AND/OR PROCEDURES FOR THE PROJECT DESCRIBED IN THE CONTRACT DOCUMENTS. THE CONTRACTOR'S IMPLEMENTATION OF THESE SYSTEMS, PROGRAMS AND/OR PROCEDURES SHALL PROVIDE FOR ADEQUATE TRENCH EXCAVATION SAFETY PROTECTION THAT COMPLY WITH AS A MINIMUM, OSHA STANDARDS FOR TRENCH EXCAVATIONS. SPECIFICALLY, CONTRACTOR AND/OR CONTRACTOR'S INDEPENDENTLY RETAINED EMPLOYEE OR SAFETY CONSULTANT SHALL IMPLEMENT A TRENCH SAFETY PROGRAM IN ACCORDANCE WITH OSHA STANDARDS GOVERNING THE PRESENCE AND ACTIVITIES OF INDIVIDUALS WORKING IN AND AROUND TRENCH EXCAVATION.



SCALE: 1"=50'

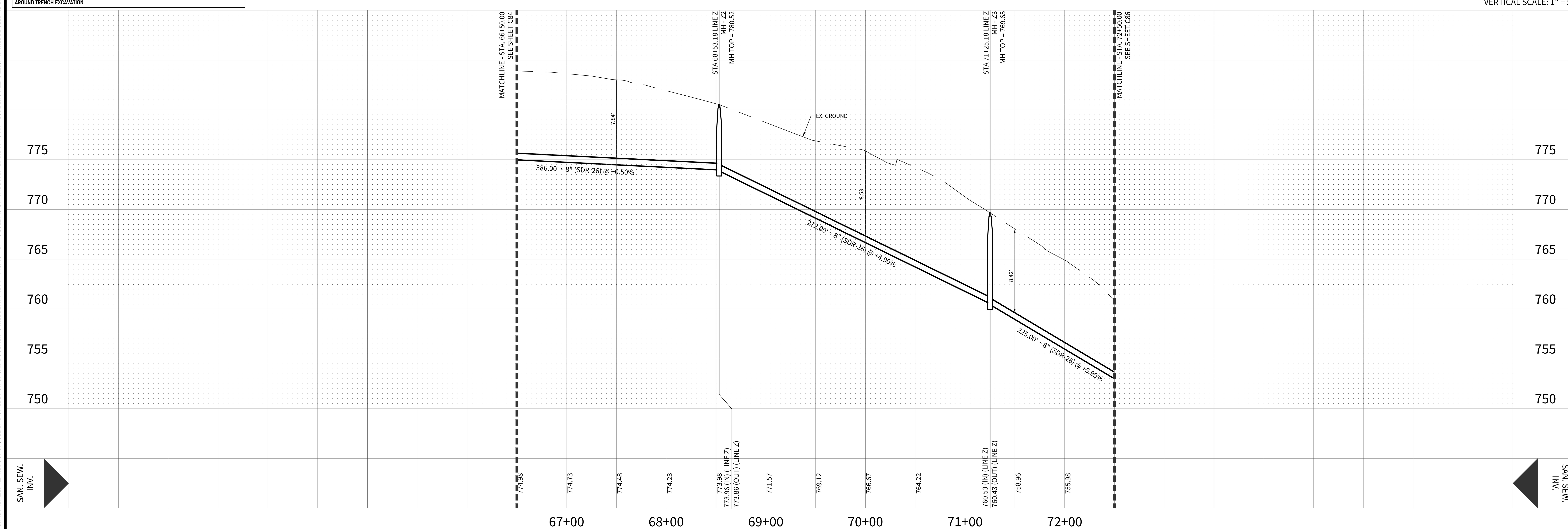
LEGEND

- OVERALL UNIT BOUNDARY
- PROPOSED LOT LINE
- PROPOSED RIGHT OF WAY
- EX. OFF SITE RIGHT OF WAY
- E.G.T.CA. EASEMENT
- EXISTING 2' CONTOUR
- EXISTING 10' CONTOUR
- PROPOSED WATER LINE
- PROPOSED SEWER MAIN
- PROPOSED FORCE MAIN
- PROPOSED MANHOLE
- EXISTING WATER LINE
- EXISTING SEWER LINE
- EXISTING MANHOLE
- ABANDON AND REMOVE EXISTING WATER LINE

LINE Z – GRAVITY

STA. 66+50.00 TO STA. 72+50.00

HORIZONTAL SCALE: 1" = 50'
VERTICAL SCALE: 1" = 5'



REPRODUCTION OF THE ORIGINAL SIGNED AND SEALED PLAN AND/OR ELECTRONIC MEDIA MAY HAVE BEEN INADVERTENTLY ALTERED. CONTRACTOR IS RESPONSIBLE FOR VERIFYING THE SCALE OF THE DOCUMENT AND CONTACTING CUDE ENGINEERS TO VERIFY DISCREPANCIES PRIOR TO CONSTRUCTION.

© 2025 M.W. CUDE ENGINEERS LLC - THIS DOCUMENT, ANY PORTION THEREOF, AND ANY ASSOCIATED COPYRIGHTS SHALL REMAIN THE PROPERTY OF M.W. CUDE ENGINEERS LLC. THIS DOCUMENT MAY NOT BE REPRODUCED, USED, OR DISTRIBUTED IN ANY FORM OR BY ANY MEANS TO ANYONE FOR ANY OTHER ENDEAVOR WITHOUT THE PRIOR WRITTEN CONSENT OF, AND ADAPTATION BY, M.W. CUDE ENGINEERS LLC. THIS DOCUMENT IS NOT INTENDED OR REPRESENTED TO BE SUITABLE FOR USE OTHER THAN AS ORIGINALLY INTENDED BY M.W. CUDE ENGINEERS LLC AND ANY UNAUTHORIZED REPRODUCTION, USE OR DISTRIBUTION OF SAID DOCUMENTS WILL BE AT THE INFRINGING PARTY'S SOLE RISK, WITHOUT ANY LIABILITY TO M.W. CUDE ENGINEERS LLC, AND WILL BE USED AGAINST ANY AND ALL PARTIES TO THE FULLEST EXTENT PERMITTED BY LAW.

CUDEENGINEERS.COM
CUDE ENGINEERS EST. 1980
4122 Pond Hill Road, Suite 101
San Antonio, Texas 78231
P:(210) 681.2951 F: (210) 523.7112

LANTANA SUBDIVISION UNIT 1

SANITARY SEWER PLAN & PROFILE - LINE Z

DATE 05/12/2025
PROJECT NO. 04037.003
DRAWN BY CG/JG/LJ/TCD
CHECKED BY XV/AL

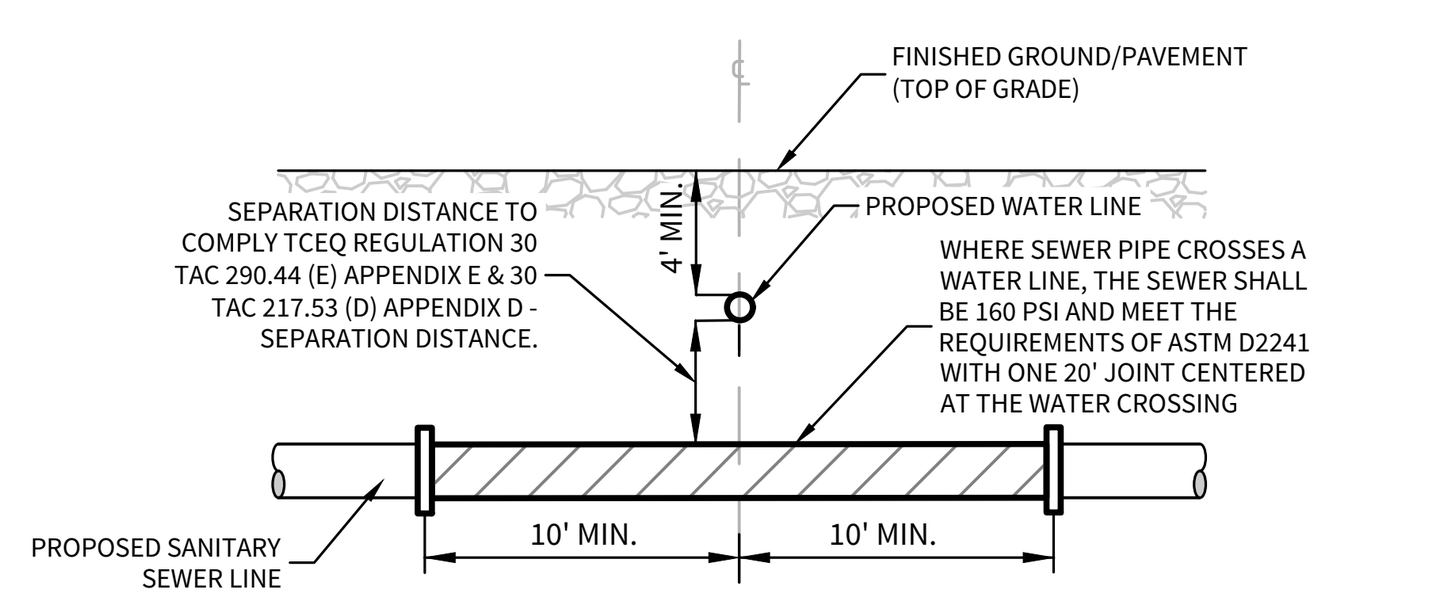
REVISIONS
DATE
1. 2. 3. 4. 5. 6. 7. 8. 9.

STATE OF TEXAS
JAVIER CASTELLO
122170
LICENSED
PROFESSIONAL ENGINEER
5/12/2025

CUDE ENGINEERS
TBPE No. 455
TBPLS No. 10048500

C85

P:\04037\003\2-DWG\4-Plans\C85 SANITARY SEWER PLAN & PROFILE - LINE Z.dwg 2025/05/12 2:01pm tduano



TYPICAL SANITARY SEWER/ WATER CROSSING DETAIL

N.T.S.

NOTES:

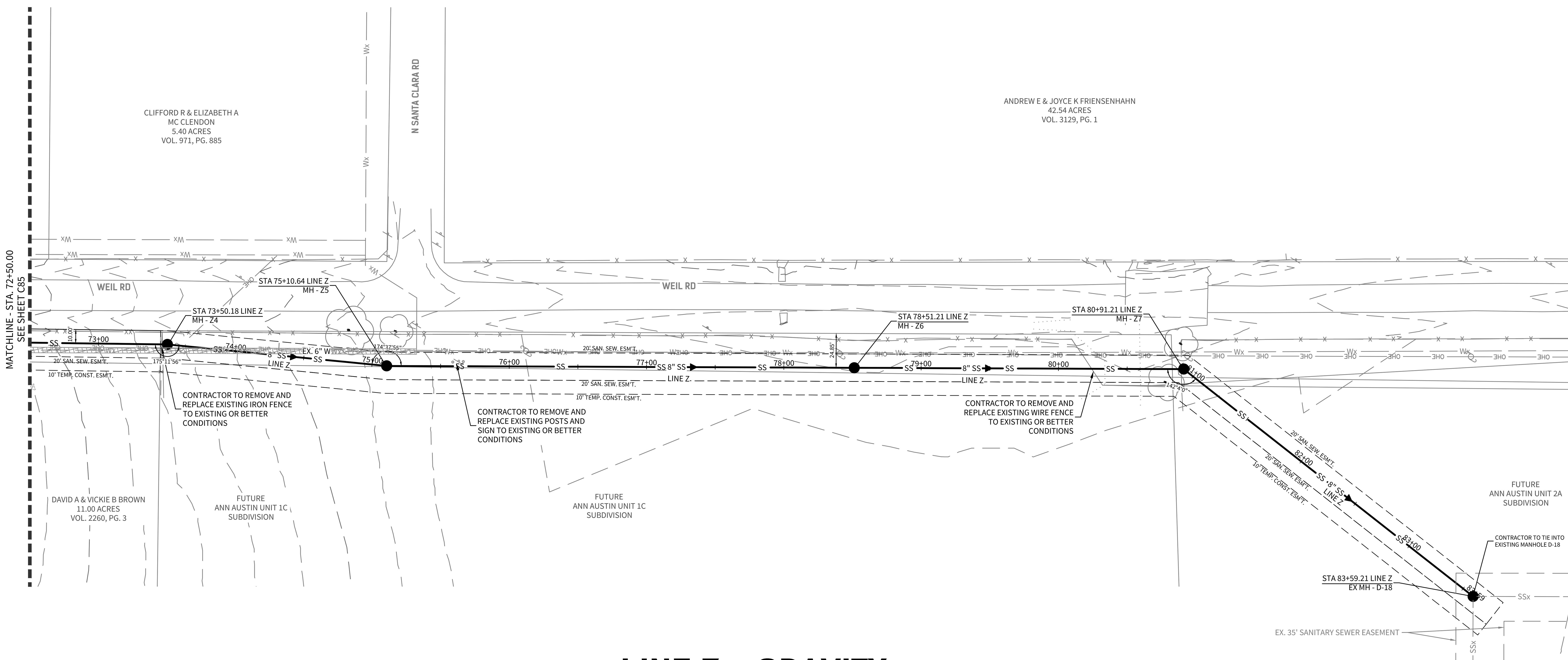
1. CONTRACTOR TO INSTALL WATERTIGHT MANHOLES WITH 30" OPENING AND INTERIOR WALL COATED WITH A GVSUD APPROVED SEWER STRUCTURE FOR ALL MANHOLES WITHIN THIS DEVELOPMENT.
2. ALL SEWER LATERALS AND PROPERTY LINE CLEANOUTS ARE TO BE LOCATED OUTSIDE OF DRIVEWAY PAVED AREAS.

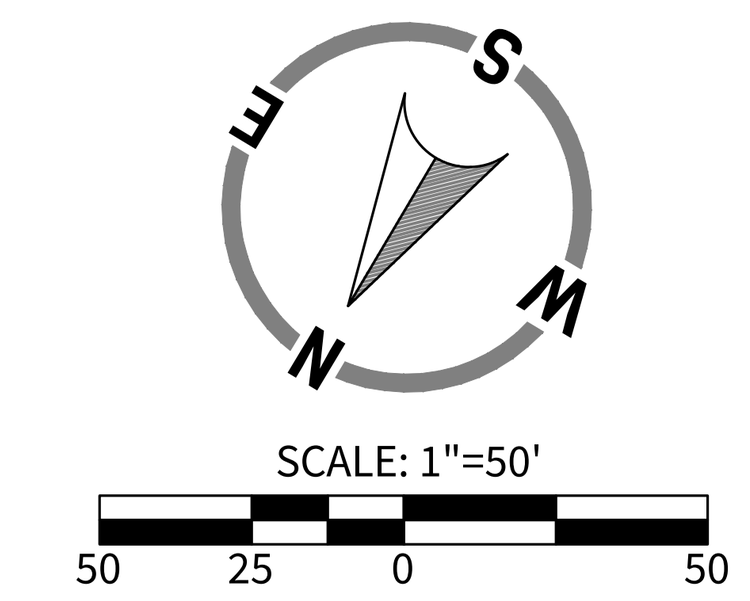
CONTRACTOR SHALL VERIFY THE EXACT LOCATION OF UNDERGROUND UTILITIES AND OTHER UNDERGROUND STRUCTURES WHETHER SHOWN ON THE PLANS OR NOT. CONTRACTOR WILL NOTIFY ALL UTILITY COMPANIES AT LEAST 72 HOURS PRIOR TO EXCAVATION.

CITY OF MARION	(830) 914-2391
GVSUD	(830) 914-2330
GVTC	(830) 885-4411
GVEC	1-800-401-8345
DIG TESS	1-800-344-8377
TEXAS STATE WIDE ONE CALL LOCATORS	1-800-545-6005 OR 811

TRENCH EXCAVATION PROTECTION

CONTRACTOR AND/OR CONTRACTOR'S INDEPENDENTLY RETAINED EMPLOYEE OR STRUCTURAL DESIGN/GEOTECHNICAL/SAFETY/EQUIPMENT CONSULTANT, IF ANY, SHALL REVIEW THESE PLANS AND AVAILABLE GEOTECHNICAL INFORMATION AND THE ANTICIPATED INSTALLATION SITE(S) WITHIN THE PROJECT WORK AREA IN ORDER TO IMPLEMENT CONTRACTOR'S TRENCH EXCAVATION SAFETY PROTECTION SYSTEMS, PROGRAMS AND/OR PROCEDURES FOR THE PROJECT DESCRIBED IN THE CONTRACT DOCUMENTS. THE CONTRACTOR'S IMPLEMENTATION OF THESE SYSTEMS, PROGRAMS AND/OR PROCEDURES SHALL PROVIDE FOR ADEQUATE TRENCH EXCAVATION SAFETY PROTECTION THAT COMPLY WITH AS A MINIMUM, OSHA STANDARDS FOR TRENCH EXCAVATIONS. SPECIFICALLY, CONTRACTOR AND/OR CONTRACTOR'S INDEPENDENTLY RETAINED EMPLOYEE OR SAFETY CONSULTANT SHALL IMPLEMENT A TRENCH SAFETY PROGRAM IN ACCORDANCE WITH OSHA STANDARDS GOVERNING THE PRESENCE AND ACTIVITIES OF INDIVIDUALS WORKING IN AND AROUND TRENCH EXCAVATION.





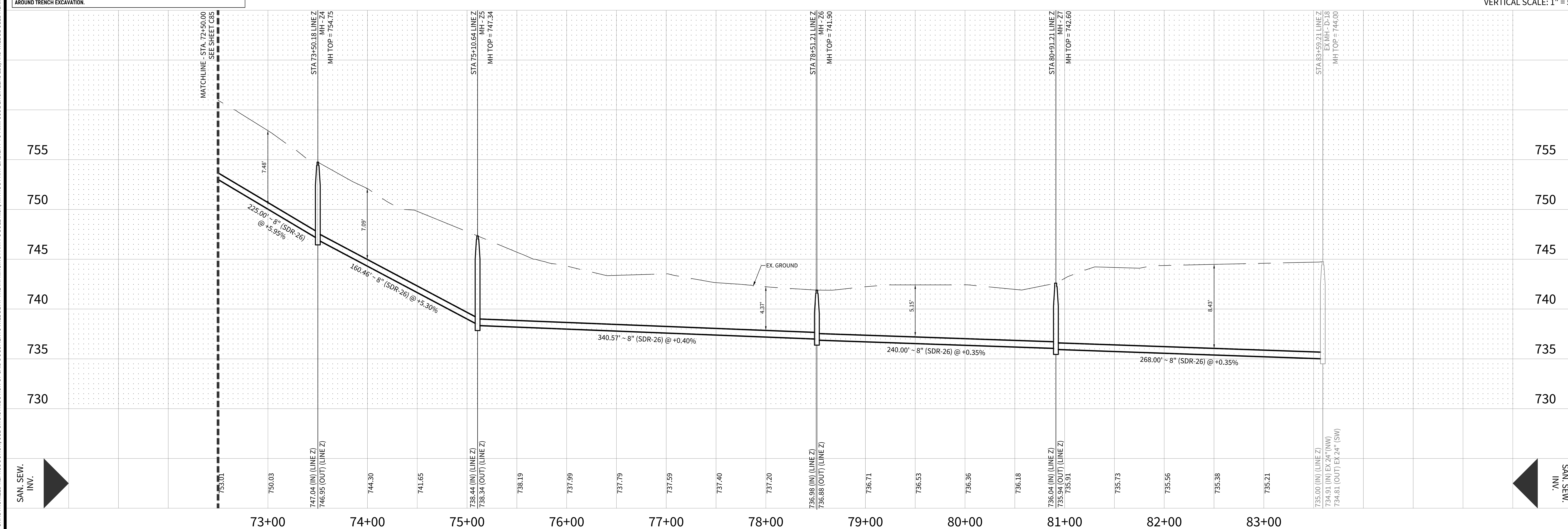
LEGEND

- OVERALL UNIT BOUNDARY
- PROPOSED LOT LINE
- PROPOSED RIGHT OF WAY
- EX. OFF SITE RIGHT OF WAY
- E.G.T.CA. EASEMENT
- EXISTING 2' CONTOUR
- EXISTING 10' CONTOUR
- PROPOSED WATER LINE
- PROPOSED SEWER MAIN
- PROPOSED MANHOLE
- EXISTING WATER LINE
- EXISTING SEWER LINE
- EXISTING MANHOLE
- ABANDON AND REMOVE EXISTING WATER LINE

LINE Z – GRAVITY

STA. 72+50.00 TO END

HORIZONTAL SCALE: 1" = 50'
VERTICAL SCALE: 1" = 5'



CUDEENGINEERS.COM

CUDE ENGINEERS EST. 1980

4122 Pond Hill Road, Suite 101
San Antonio, Texas 78231
P:(210) 681.2951 F: (210) 523.7112

LANTANA SUBDIVISION UNIT 1

SANITARY SEWER PLAN & PROFILE - LINE Z

DATE 05/12/2025

PROJECT NO. 04037.003

DRAWN BY CG/JG/LJ/TCD

CHECKED BY XV/AL

#	REVISIONS	DATE
1.		
2.		
3.		
4.		
5.		
6.		
7.		
8.		
9.		



CUDE ENGINEERS
TBPE No. 455
TBPLS No. 10048500

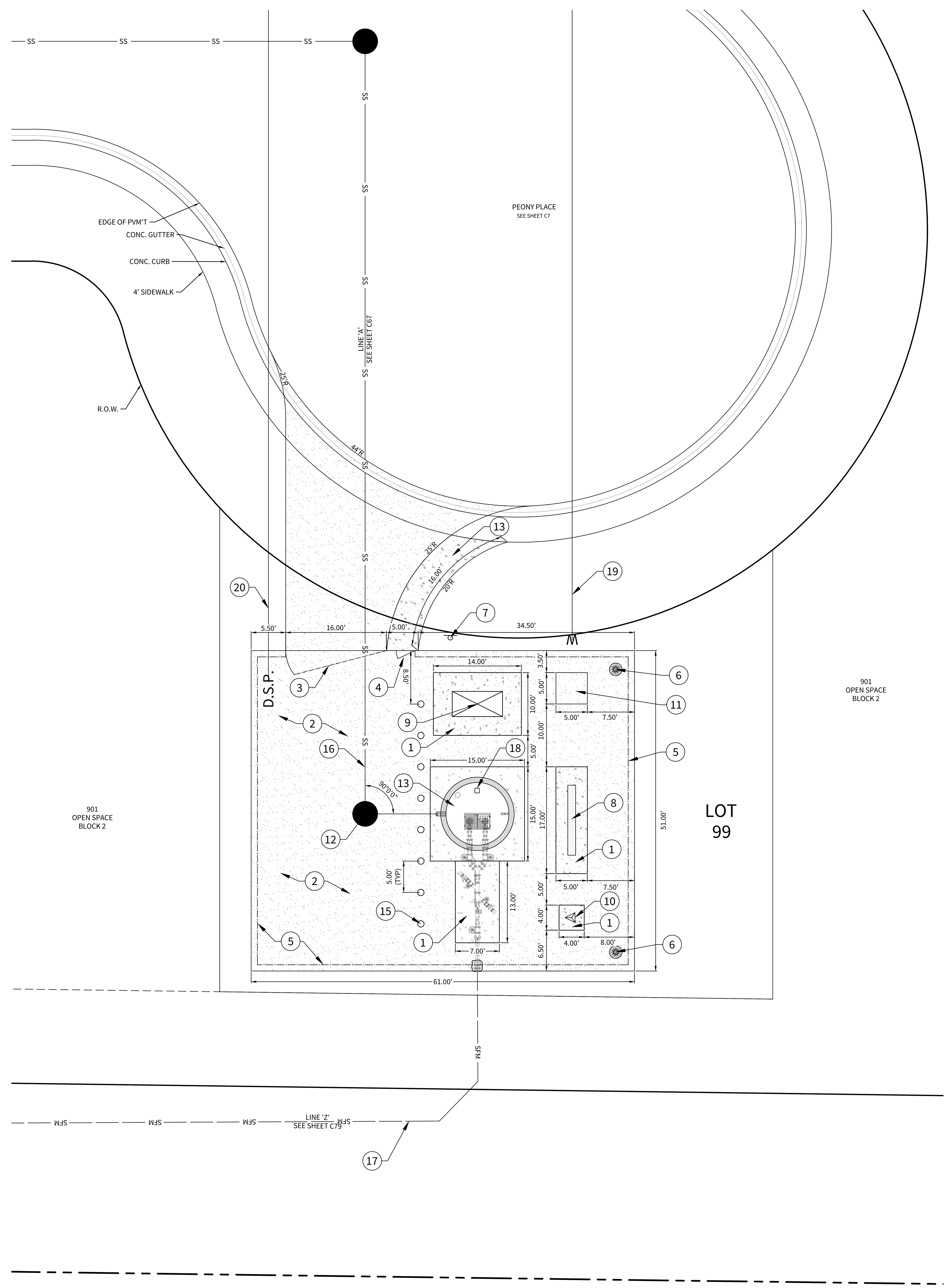
C86

CUDEENGINEERS.COM

P:\04037\003\2-DWG\4-Plans\C86 SANITARY SEWER PLAN & PROFILE - LINE Z.dwg 2025/05/12 3:05pm tduano

© 2025 M.W. CUDE ENGINEERS LLC - THIS DOCUMENT, ANY PORTION THEREOF, AND ANY ASSOCIATED COPYRIGHTS SHALL REMAIN THE PROPERTY OF M.W. CUDE ENGINEERS LLC. THIS DOCUMENT MAY NOT BE REPRODUCED, USED, OR DISTRIBUTED IN ANY FORM OR BY ANY MEANS TO ANYONE FOR ANY OTHER ENDEAVOR WITHOUT THE PRIOR WRITTEN CONSENT OF, AND ADAPTATION BY, M.W. CUDE ENGINEERS LLC. THIS DOCUMENT IS NOT INTENDED OR REPRESENTED TO BE SUITABLE FOR USE OTHER THAN AS ORIGINALLY INTENDED BY M.W. CUDE ENGINEERS LLC AND ANY UNAUTHORIZED REPRODUCTION, USE OR DISTRIBUTION OF SAID DOCUMENTS WILL BE AT THE INFRINGING PARTY'S SOLE RISK, WITHOUT ANY LIABILITY TO M.W. CUDE ENGINEERS LLC, AND WILL BE USED AGAINST ANY AND ALL PARTIES TO THE FULLEST EXTENT PERMITTED BY LAW.

REPRODUCTION OF THE ORIGINAL SIGNED AND SEALED PLAN AND/OR ELECTRONIC MEDIA MAY HAVE BEEN INADVERTENTLY ALTERED. CONTRACTOR IS RESPONSIBLE FOR VERIFYING THE SCALE OF THE DOCUMENT AND CONTACTING CUDE ENGINEERS TO VERIFY DISCREPANCIES PRIOR TO CONSTRUCTION.



W N E S

SCALE: 1"=10'

10 5 0 10

LEGEND

OVERALL UNIT BOUNDARY	
PROPOSED LOT LINE	
PROPOSED RIGHT OF WAY	
E.G.T.CA. EASEMENT	
EXISTING WATER LINE	Wx
EXISTING SEWER LINE	SSx
EXISTING MANHOLE	
PROPOSED WATER LINE	W
PROPOSED SEWER GRAVITY MAIN	SS
PROPOSED MANHOLE	
PROPOSED SEWER FORCE MAIN	SFM
PROPOSED CHAINLINK FENCE	X X X
PROPOSED CONCRETE PAD	
PROPOSED CONCRETE PAVEMENT	

KEYNOTES:

1. CONCRETE SLAB - SEE DETAIL 8 ON SHEET C91
2. CONCRETE PAVEMENT - SEE DETAIL 14 ON SHEET C91
3. 2 - 8' WIDE DOUBLE SWING GATE - SEE DETAIL 6 ON SHEET C92
4. 5' PEDESTRIAN GATE -SEE DETAIL 14 ON SHEET C91
5. CHAINLINK FENCE - SEE DETAIL 13 ON SHEET C92
6. LIGHT POST - SEE ELECTRICAL PLANS
7. LIFT STATION SIGN (MUST BE VISIBLE FROM STREET)
8. SERVICE RACK AND CANOPY - SEE ELECTRICAL PLANS
9. EMERGENCY GENERATOR WITH SOUND ATTENUATION ENCLOSURE - SEE ELECTRICAL PLANS
10. SCADA TOWER FOR ANTENNA - SEE ELECTRICAL PLANS
11. BOND RPZ - SEE ELECTRICAL PLANS
12. 36" LID MANHOLE WITH SUMP ADJACENT TO WET WELL SEE DETAIL 17 ON SHEET C91 FOR DETAILS
13. 10' INSIDE DIAMETER WET WELL - SEE SHEET C88
14. CONCRETE SIDEWALK
15. REMOVABLE 6" GUARD POST - SEE DETAIL 7 ON SHEET C91
16. 8" SEWER GRAVITY MAIN - LINE 'A' SEE SHEET C67
17. 6" SEWER FORCE MAIN - LINE 'Z' SEE SHEET C79
18. ELECTRIC HOIST
19. WATER SERVICE
20. DISINFECTION SAMPLE PORT - SEE DETAIL W-33 ON SHEET C98

NOTES:

1. THE EXISTENCE AND LOCATION OF EXISTING UNDERGROUND CABLE INDICATED ON THESE PLANS ARE TAKEN FROM THE BEST RECORDS AVAILABLE, AND ARE NOT GUARANTEED TO BE ACCURATE. THE CONTRACTOR SHOULD CALL FOR LOCATES THROUGH THE "ONE CALL" UTILITY LOCATE SERVICE (1-800-344-8377) 48 HOURS PRIOR TO CONSTRUCTION/EXCAVATION WORK. CONTRACTORS HAVE THE RESPONSIBILITY TO PROTECT AND SUPPORT TELEPHONE COMPANY FACILITIES DURING CONSTRUCTION. CONTRACTOR SHALL COORDINATE EXISTING UNDERGROUND CABLE RELOCATION IF A ALIGNMENT CONFLICT ARISES.
2. THE CONTRACTOR SHALL BE RESPONSIBLE FOR MEETING 98% COMPACTION ON ALL TRENCH BACKFILL AND PAYING FOR THE TESTS TO BE PERFORMED BY A THIRD PARTY.
3. REFERENCE ELECTRICAL PLANS AS NEEDED.
4. CONTRACTOR SHALL GRADE THE SITE TO PROVIDE DRAINAGE AROUND CONCRETE SLABS.
5. ALL CONCRETE PADS SHALL BE AT LEAST 6" ABOVE ADJACENT PROPOSED GROUND.
6. THE DESIGN AND CONSTRUCTION OF THIS LIFT STATION SHALL FOLLOW ALL GUIDELINES SET BY TCEQ.

CAUTION!!

EXISTING UTILITIES ARE WITHIN THE LIMITS OF CONSTRUCTION. CONTRACTORS SHALL EXERCISE EXTRA CARE IN DIGGING ANY TRENCH FOR PROPOSED UTILITIES. THE CONTRACTOR SHALL BE RESPONSIBLE TO COORDINATE, VERIFY THE EXACT LOCATION & IDENTIFY AREA OF CONFLICTS WITH EXISTING UTILITIES AND SHALL NOTIFY THE ENGINEER IF CONFLICT IS FOUND.

CAUTION!!

THE CONTRACTOR SHALL BE AWARE THAT A OVERHEAD AND UNDERGROUND UTILITIES EXIST ALONG VALLERIE LANE ROAD AND IN THE VICINITY OF THE LIFT STATION. IT IS THE RESPONSIBILITY OF THE CONTRACTOR TO HAVE THESE UTILITIES LOCATED PRIOR TO COMMENCING CONSTRUCTION. THE CONTRACTOR SHALL USE EXTREME CAUTION WHEN WORKING IN THIS AREA. ANY DAMAGE DONE TO THESE EXISTING FACILITIES WILL BE THE SOLE RESPONSIBILITY OF THE CONTRACTOR TO REPAIR.

TRENCH EXCAVATION PROTECTION

CONTRACTOR AND/OR CONTRACTOR'S INDEPENDENTLY RETAINED EMPLOYEE OR STRUCTURAL DESIGN/GEOTECHNICAL/SAFETY/EQUIPMENT CONSULTANT, IF ANY, SHALL REVIEW THESE PLANS AND AVAILABLE GEOTECHNICAL INFORMATION AND THE ANTICIPATED INSTALLATION SITE(S) WITHIN THE PROJECT WORK AREA IN ORDER TO IMPLEMENT CONTRACTOR'S TRENCH EXCAVATION SAFETY PROTECTION SYSTEMS, PROGRAMS AND/OR PROCEDURES FOR THE PROJECT DESCRIBED IN THE CONTRACT DOCUMENTS. THE CONTRACTOR'S IMPLEMENTATION OF THESE SYSTEMS, PROGRAMS AND/OR PROCEDURES SHALL PROVIDE FOR ADEQUATE TRENCH EXCAVATION SAFETY PROTECTION THAT COMPLY WITH AS A MINIMUM, OSHA STANDARDS FOR TRENCH EXCAVATIONS. SPECIFICALLY, CONTRACTOR AND/OR CONTRACTOR'S INDEPENDENTLY RETAINED EMPLOYEE OR SAFETY CONSULTANT SHALL IMPLEMENT A TRENCH SAFETY PROGRAM IN ACCORDANCE WITH OSHA STANDARDS GOVERNING THE PRESENCE AND ACTIVITIES OF INDIVIDUALS WORKING IN AND AROUND TRENCH EXCAVATION.

CUDEENGINEERS.COM
CUDE ENGINEERS EST. 1980
4122 Pond Hill Road, Suite 101
San Antonio, Texas 78231
P:(210) 681.2951 F: (210) 523.7112

LANTANA SUBDIVISION UNIT 1

LIFT STATION SITE PLAN

DATE
05/12/2025

PROJECT NO.
04037.003

DRAWN BY
CG/JG/LJ/TCD

CHECKED BY
XV/AL

REVISIONS | DATE
1. 2. 3. 4. 5. 6. 7. 8. 9.

STATE OF TEXAS
JAVIER CASTELLO
122170
LICENSED
PROFESSIONAL ENGINEER
5/12/2025

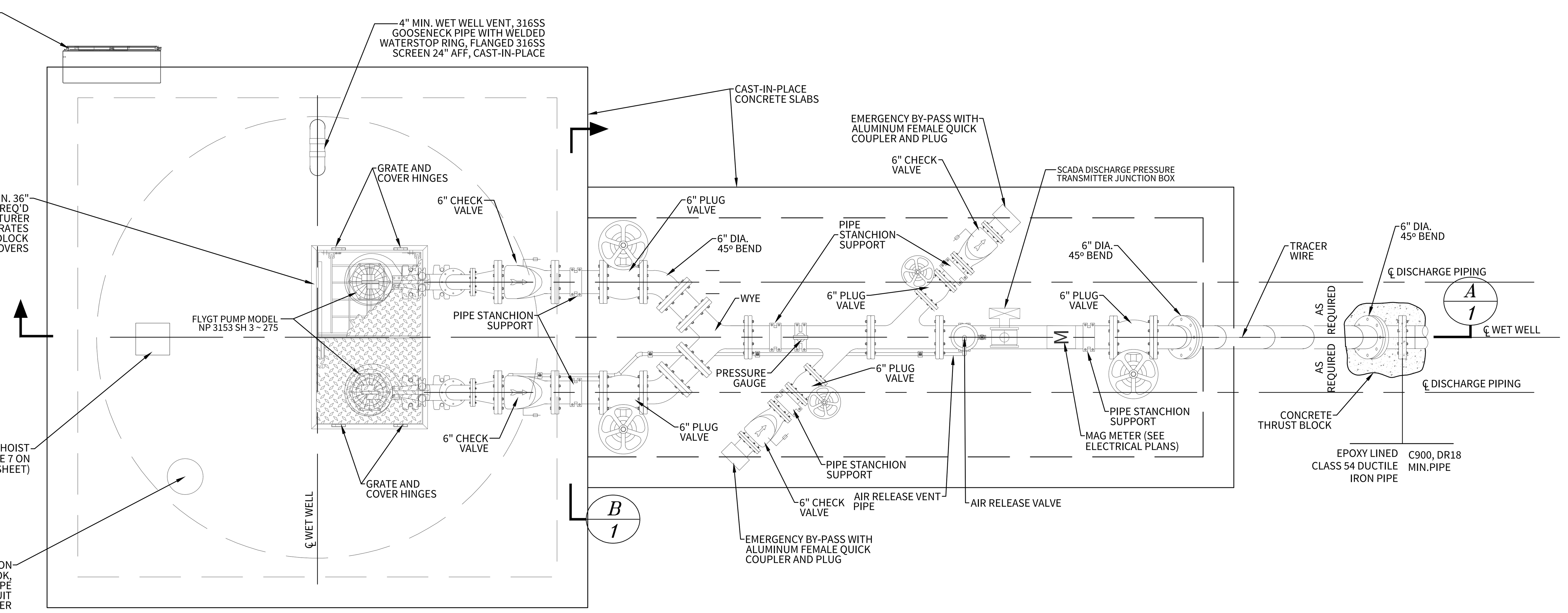
CUDE ENGINEERS
TBPE No. 455
TBPLS No. 10048500

C87

© 2025 M.W. CUDE ENGINEERS LLC - THIS DOCUMENT, ANY PORTION THEREOF, AND ANY ASSOCIATED COPYRIGHTS SHALL REMAIN THE PROPERTY OF M.W. CUDE ENGINEERS LLC. THIS DOCUMENT MAY NOT BE REPRODUCED, USED, OR DISTRIBUTED IN ANY FORM OR BY ANY MEANS TO ANYONE FOR ANY OTHER ENDEAVOR WITHOUT THE PRIOR WRITTEN CONSENT OF, AND ADAPTATION BY, M.W. CUDE ENGINEERS LLC. THIS DOCUMENT IS NOT INTENDED OR REPRESENTED TO BE SUITABLE FOR USE OTHER THAN AS ORIGINALLY INTENDED BY M.W. CUDE ENGINEERS LLC AND ANY UNAUTHORIZED REPRODUCTION, USE OR DISTRIBUTION OF SAID DOCUMENTS WILL BE AT THE INFRINGING PARTY'S SOLE RISK, WITHOUT ANY LIABILITY TO M.W. CUDE ENGINEERS LLC, AND WILL BE USED AGAINST ANY AND ALL PARTIES TO THE FULLEST EXTENT PERMITTED BY LAW.

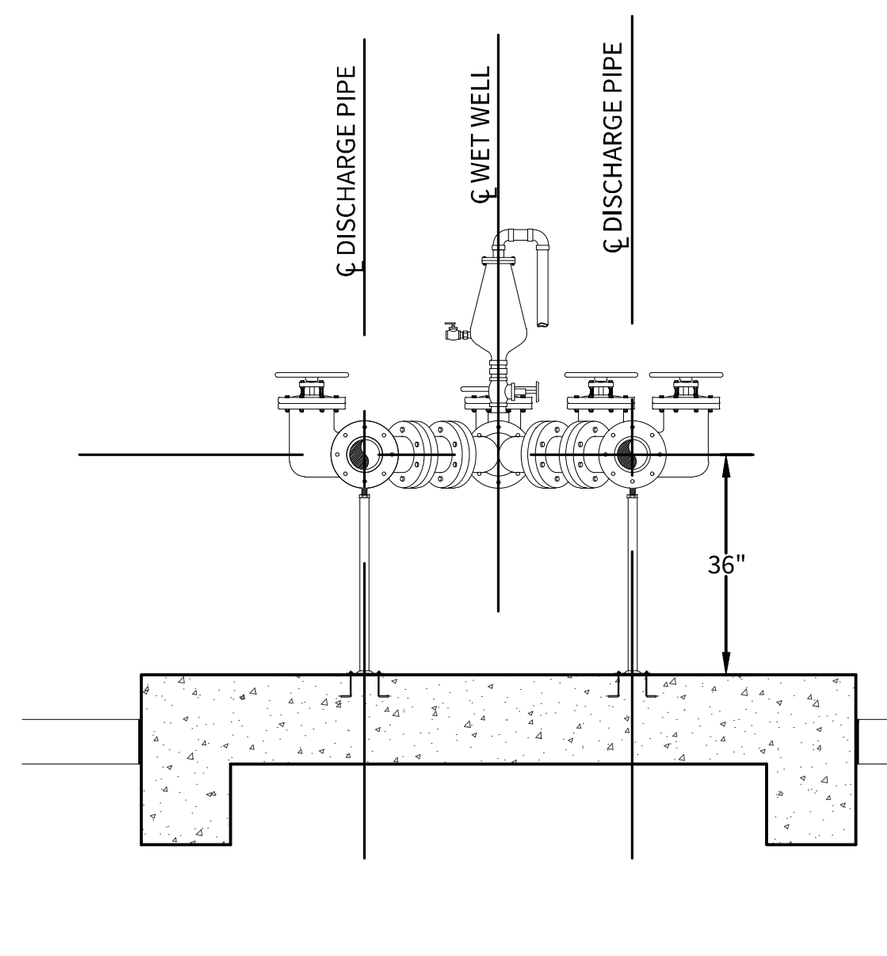
REPRODUCTION OF THE ORIGINAL SIGNED AND SEALED PLAN AND/OR ELECTRONIC MEDIA MAY HAVE BEEN INADVERTENTLY ALTERED. CONTRACTOR IS RESPONSIBLE FOR VERIFYING THE SCALE OF THE DOCUMENT AND CONTACTING CUDE ENGINEERS TO VERIFY DISCREPANCIES PRIOR TO CONSTRUCTION.

P:\04037\003\2-DWG\4-Plans\C87 LIFT STATION SITE PLAN.dwg 2025/05/12 2:01pm tduano

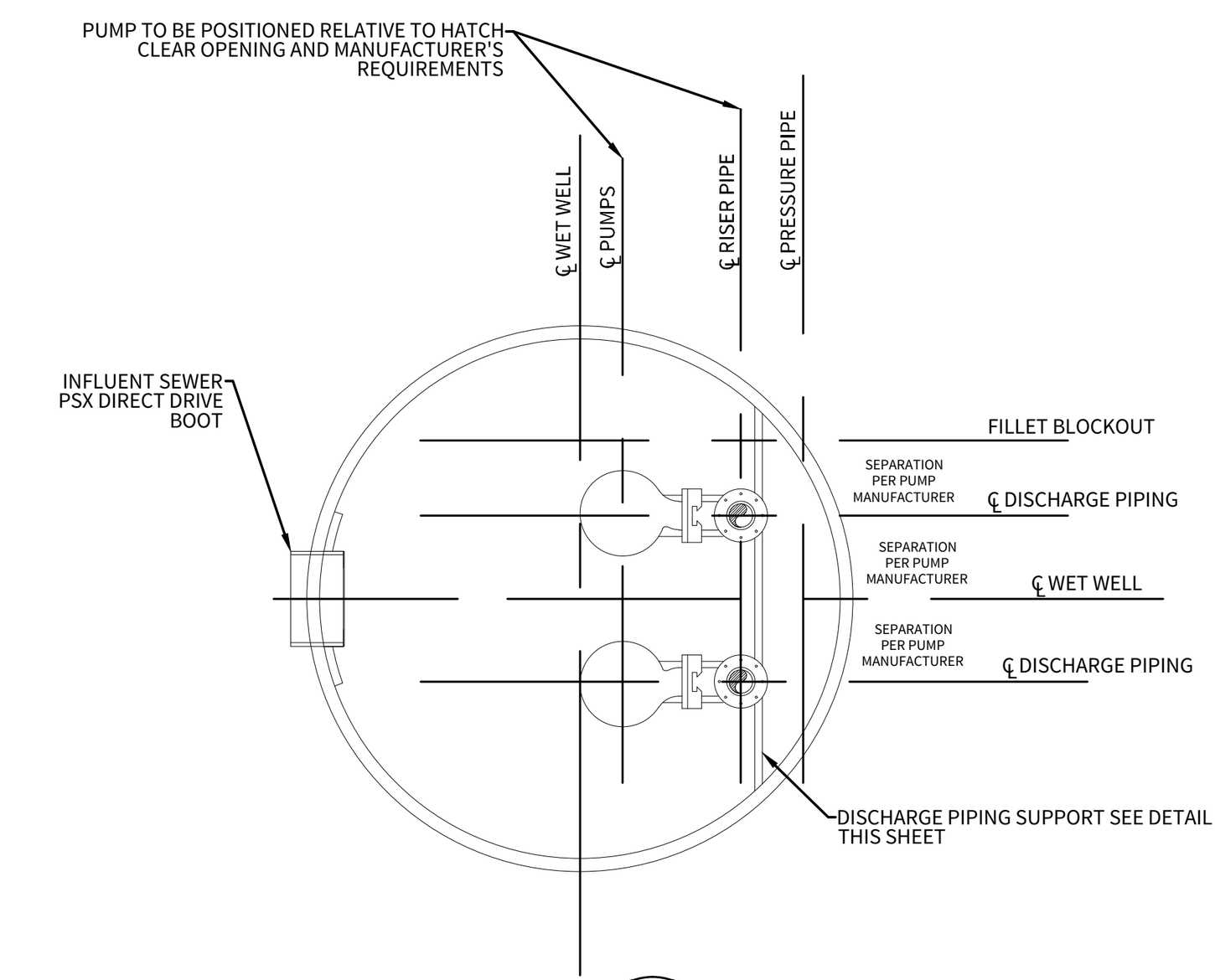


PLAN VIEW

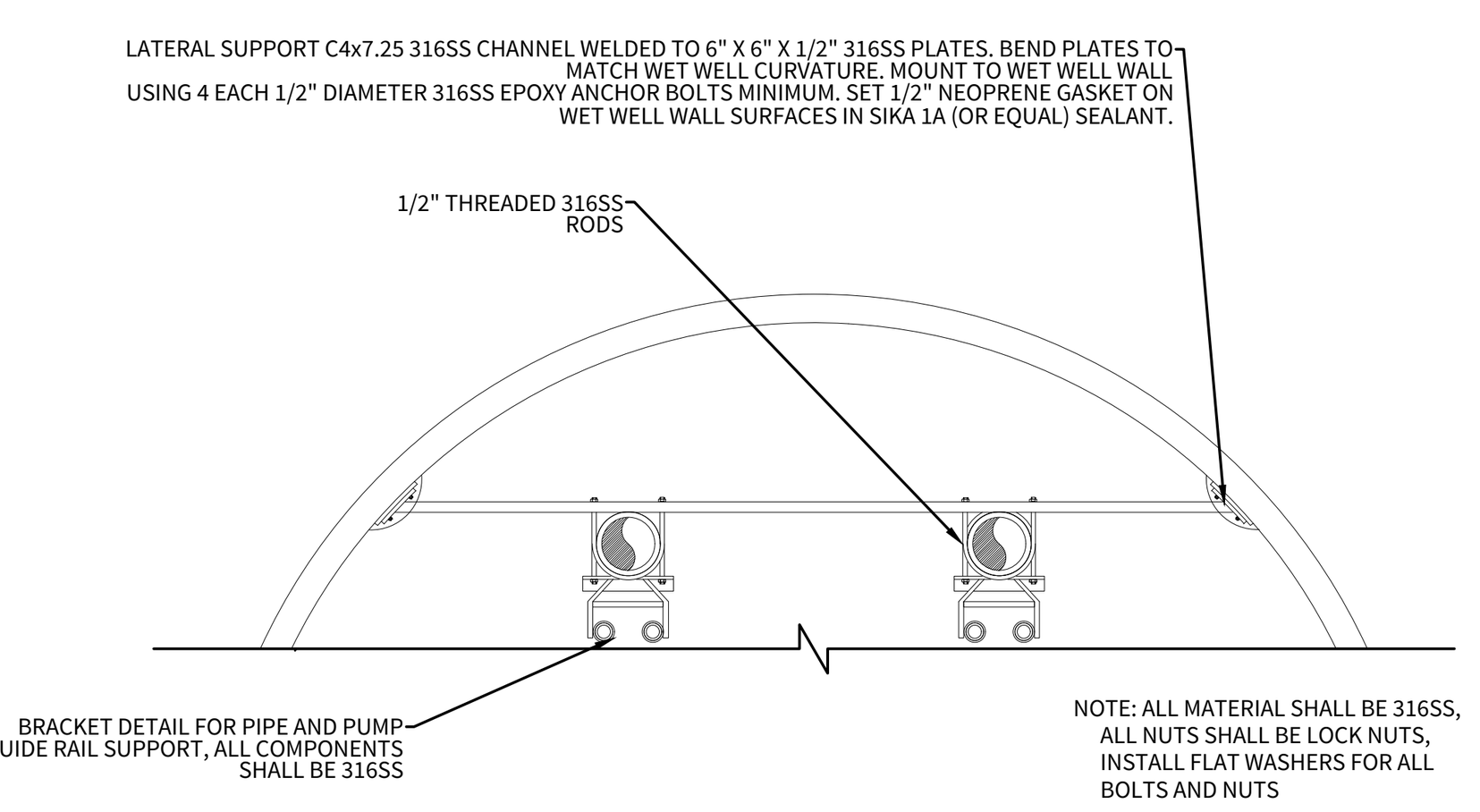
SCALE: N.T.S.



SECTION B/1

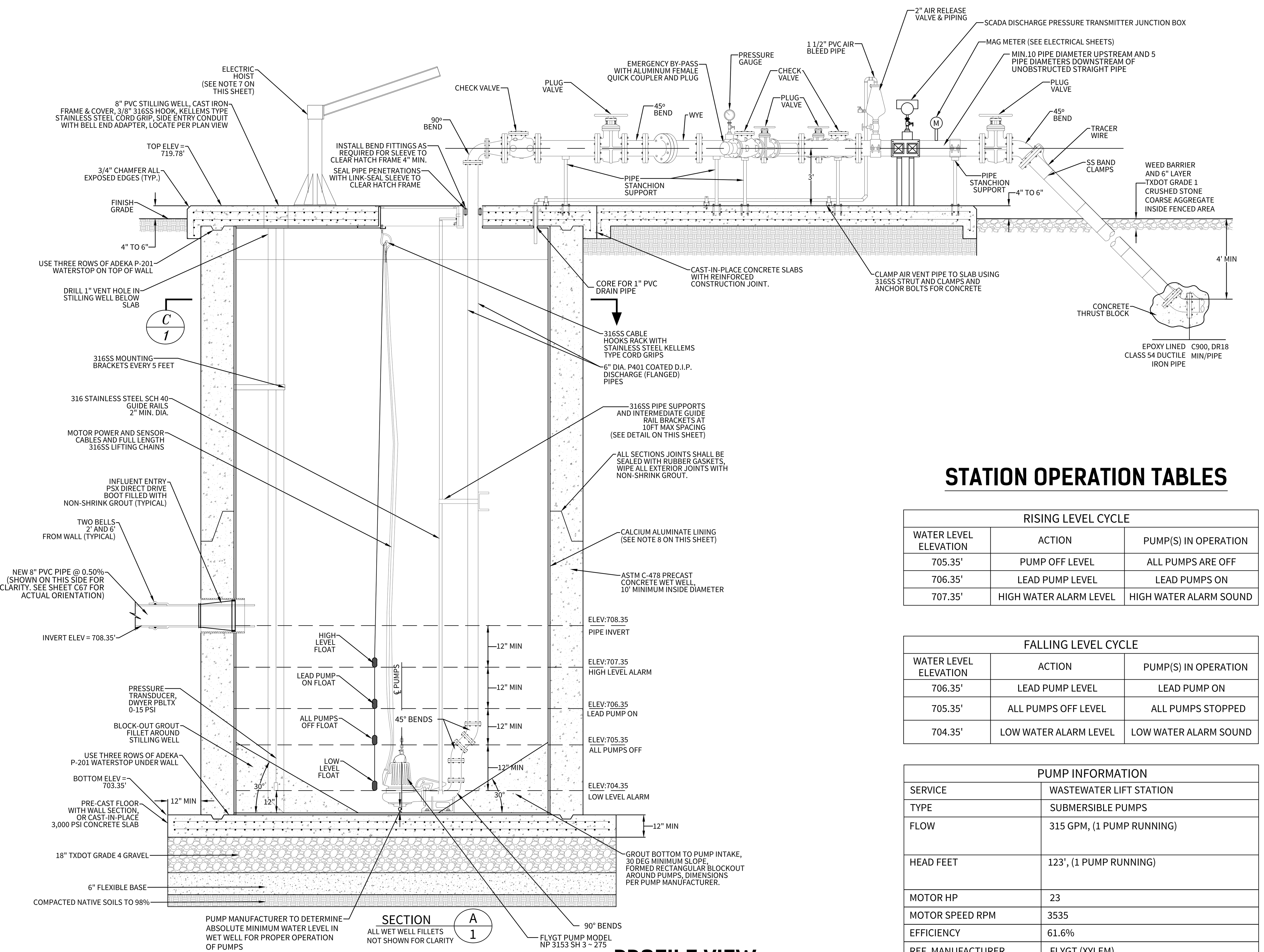


SECTION C/1



WET WELL PIPING SUPPORT DETAIL

SCALE: N.T.S.



SECTION A/1

ALL WET WELL FILLETS NOT SHOWN FOR CLARITY

PROFILE VIEW

SCALE: N.T.S.

STATION OPERATION TABLES

RISING LEVEL CYCLE		
WATER LEVEL ELEVATION	ACTION	PUMP(S) IN OPERATION
705.35'	PUMP OFF LEVEL	ALL PUMPS ARE OFF
706.35'	LEAD PUMP LEVEL	LEAD PUMPS ON
707.35'	HIGH WATER ALARM LEVEL	HIGH WATER ALARM SOUND

FALLING LEVEL CYCLE		
WATER LEVEL ELEVATION	ACTION	PUMP(S) IN OPERATION
706.35'	LEAD PUMP LEVEL	LEAD PUMP ON
705.35'	ALL PUMPS OFF LEVEL	ALL PUMPS STOPPED
704.35'	LOW WATER ALARM LEVEL	LOW WATER ALARM SOUND

PUMP INFORMATION	
SERVICE	WASTEWATER LIFT STATION
TYPE	SUBMERSIBLE PUMPS
FLOW	315 GPM, (1 PUMP RUNNING)
HEAD FEET	123', (1 PUMP RUNNING)
MOTOR HP	23
MOTOR SPEED RPM	3535
EFFICIENCY	61.6%
REF. MANUFACTURER	FLYGT (XYLEM)
MODEL	NP 3153 SH 3 ~ 275

PUMP NOTES:

LOW FLOAT LEVEL SHALL BE NO LESS THAN THE MINIMUM WATER LEVEL PER PUMP SPECS.

CONNECTION BETWEEN PUMP DISCHARGE FLANGE & DISCHARGE PIPE FLANGE SHALL BE A MACHINED METAL TO METAL WATER TIGHT CONTACT.

NO PORTION OF THE PUMP SHALL BE IN CONTACT WITH THE FLOOR.

STRUCTURAL NOTES:

CONCRETE SLABS AND SUBGRADE FILLING SHALL BE DESIGNED BASED ON THE WET WELL DIMENSIONS, SOIL CONDITIONS, BUOYANCY, ETC.

GENERAL NOTES:

1. CONTRACTOR TO CONFIRM SIZE AND LOCATION OF WET WELL HATCHES PER SELECTED HATCH AND PUMP MANUFACTURERS' REQUIREMENTS (36" X 48" MIN. CLEAR OPENING)
2. INSTALL FLANGED JOINT ROUND PORT PLUG VALVES WITH HORIZONTAL SHAFT, CLOSING DOWNWARD.
3. INSTALL SWING TYPE CHECK VALVE WITH EXTERNAL LEVER AND WEIGHT.
4. ALL PUMP DISCHARGE PIPE AND FITTINGS WITH WET WELL SHALL BE FLANGED AND SHALL RECEIVE AFTER INSTALLATION A COAL TAR EPOXY COATING SYSTEM IN ACCORDANCE WITH MANUFACTURERS INSTRUCTIONS
5. ALL PUMP DISCHARGE PIPE, VALVES AND FITTINGS OUTSIDE THE WET WELL, EXCEPT 316SS AND PVC, SHALL RECEIVE AFTER INSTALLATION A WHITE COLOR HIGH BUILD EPOXY COATING SYSTEM WITH A GREY PANTONE #431-U COLOR TOP COAT OF POLYURETHANE IN ACCORDANCE WITH MANUFACTURER INSTRUCTION.
6. ALL FASTENERS AND ANCHOR BOLTS SHALL BE 316SS WITH FIELD APPLIED ANTI-SEIZE COMPOUND. ANCHOR BOLTS INSIDE WET WELL SHALL BE EPOXY TYPE. DO NOT PAINT NUTS AND BOLTS.
7. ELECTRIC HOIST TO BE THERN MODEL 5124 OR EQUAL AND OF SUFFICIENT LOAD RATING CAPACITY TO LIFT PUMPS, WITH HOT DIP GALV. CRANE AND BASE, EPOXY COATED WINCH, 316SS HARDWARE AND FASTENERS, 316SS WIRE ROPE AND CHAIN GRIP EYE.
8. SAND BLAST AND LINE INTERIOR OF WET WELL WITH SEWPERCOAT,REFRATTA HAC 100, OR APPROVED EQUAL. MINIMUM 1"THICKNESS. SMOOTH TROWEL FINISH. SPRAY CURING COMPOUND.
9. ALL ANCHOR BOLTS INSIDE WET WELL TO BE EPOXY TYPE 316SS.
10. SLEEVED DISCHARGE PIPE SHALL BE SEALED WITH SEAL LINK AND BACKER ROD WITH SELF-LEVELING CAULK.
11. CONTRACTOR TO USE 8' DIAMETER CONCRETE FOR WET WELL (L.F. MANUFACTURING).
12. EPOXY GROUT SEAL PIPING GOING THROUGH WALLS.
13. PIPING TO BE PAINTED GRAY - PANTONE NUMBER 431U.
14. WET WELL MUST BE TESTED TO MEET OR EXCEED THE REQUIREMENTS OF 30 TAC 213.5(c) (3) (E) AND 30 TAC 317.2(c) (5) (H). CONTRACTOR SHALL FILL AROUND WET WELL WITH 3,000 PSI CONCRETE FOR THE FIRST 1/3 OF THE TOTAL WET WELL DEPTH (MEASURED FROM THE BOTTOM UP) WITH THE REMAINING 2/3 BEING FILLED WITH 600 PSI FLOWABLE FILL. SUITABLE MATERIAL CHOSEN FROM THE EXCAVATION MAY BE USED FOR THE REMAINDER OF THE BACKFILL. THE MATERIAL CHOSEN SHALL BE FREE OF LARGE LUMPS OR CLODS, WHICH WILL NOT READILY BREAK DOWN UNDER COMPACTION. FLOWABLE FILL SHALL BE PLACED IN LAYERS OF NOT MORE THAN 5 FEET AND VIBRATED TO ENSURE THAT VOIDS ARE FILLED . BACKFILL SHALL BE PLACED IN SUCH A MANNER AS TO NOT ALLOW ANY WEDGING ACTION AGAINST THE STRUCTURE. LOCATION OF ALL ANCHOR BOLTS, RELATIVE POSITION OF PUMPS AND ACCESS COVER, MUST BE MAINTAINED ACCORDING TO THE MANUFACTURER'S RECOMMENDATIONS.
15. CONTRACTOR TO PROVIDE EXTRA CABLE FOR "HIGH WATER ALARM AND 2ND PUMP ON" FLOAT. THE CABLE LENGTH SHOULD BE SUFFICIENT TO ENABLE LOWERING THE FLOAT TO THE 1ST PUMP ON ELEVATION.
16. GATE VALVES AND CHECK VALVES SHALL BE FROM APPROVED MANUFACTURER.
17. TECHNICAL DATA FOR LIFT STATION EQUIPMENT & COMPONENTS SHALL BE SUBMITTED FOR APPROVAL.
18. ALL MATERIALS AND LIFT STATION COMPONENTS WITHIN THE SCOPE OF THIS PROJECT SHALL BE IN COMPLIANCE WITH THE LIFT STATION DESIGN & CONSTRUCTION GUIDELINES.
19. ALL D.I. & PVC FORCE MAIN PIPE OUTSIDE OF WET WELL LIMITS SHALL BE MECHANICALLY RESTRAINED.
20. ALL ABOVE GROUND PIPING 6" OR SMALLER SHALL HAVE FREEZE PROTECTION CONSISTING OF FOAM TUBING INSULATION.
21. ALL HARDWARE (LIFTING CHAINS,BRACKETS, SCREWS, ETC.) IN WETWELL SHALL BE 316 STAINLESS STEEL.
22. ALL EXPOSED PIPE, VALVES, AND FITTINGS <u>OUTSIDE THE WET WELL</u> SHALL RECEIVE AFTER INSTALLATION A 100% SOLIDS EPOXY COATING SYSTEM WITH A TOP COAT SYSTEM OF URETHANE, SUITABLE FOR THE ENVIRONMENT. PRIOR TO APPLICATION, PREPARE SURFACES IN ACCORDANCE WITH MANUFACTURER'S INSTRUCTIONS. ANY REFERENCE TO CLEANING IN THE MANUFACTURER'S INSTRUCTIONS SHALL BE UNDERSTOOD TO REFER TO THE APPLICABLE SSPC SPECIFICATIONS. THICKNESS, MIXING AND APPLICATION SHALL BE IN ACCORDANCE WITH MANUFACTURER INSTRUCTIONS. APPLY FINISH COAT IN ACCORDANCE WITH THE COLOR-CODING SET FORTH IN NOTE #3. APPROVED MANUFACTURERS ARE TNEMAC, CARBOLINE, SHERWIN-WILLIAMS, PPG AND M.A.B. PAINTS.
23. ALL PUMP DISCHARGE PIPE AND FITTINGS WITHIN WET WELL, EXCEPT SS 316 AND PVC, SHALL RECEIVE AFTER INSTALLATION, A 100% SOLIDS COAL TAR EPOXY COATING SYSTEM. THICKNESS, MIXING AND APPLICATION SHALL BE IN ACCORDANCE WITH MANUFACTURER'S INSTRUCTIONS. PRIOR TO APPLICATION, PREPARE SURFACES IN ACCORDANCE WITH MANUFACTURER'S INSTRUCTIONS. ANY REFERENCE TO CLEANING IN THE MANUFACTURER'S INSTRUCTIONS SHALL BE UNDERSTOOD TO REFER TO THE APPLICABLE SSPC SPECIFICATIONS. APPROVED MANUFACTURERS ARE TNEMAC, CARBOLINE, SHERWIN-WILLIAMS, PPG, AND M.A.B. PAINTS.
24. WHEN PERMITTED, CONSTRUCTION OF CONCRETE WELLS SHALL INCLUDE A PRECAST WET WELL STRUCTURE WITH MONOLITHIC BASE. DESIGN ENGINEER SHALL EVALUATE THE THICKNESS OF WET WELL WALL AND SLABS, BUT THE FOLLOWING THICKNESS SHALL BE MET AS MINIMUM: WET WELL WALL THICKNESS 10 INCHES, WET WELL BASE SLAB 12 INCHES, WET WELL BASE SLAB 12 INCHES AND WET WELL TOP SLAB 10 INCHES.
25. LINE INTERIOR OF CONCRETE WET WELLS WITH A 100% PURE CALCIUM ALUMINATE PREMIX LINING SYSTEM. SURFACE PREPARATION, THICKNESS, MIXING AND APPLICATION SHALL BE IN ACCORDANCE WITH THE MANUFACTURER'S INSTRUCTIONS. WET WELL JOINTS SHALL BE SEALED PER THE MANUFACTURER'S RECOMMENDATIONS. APPROVED MANUFACTURER IS SEWPERCOAT, OR APPROVED EQUAL.
26. THE BOTTOM OF THE EXCAVATION FOR THE WET WELL STRUCTURE SHALL BE A LEVEL SUBGRADE APPROXIMATELY 18 INCHES OF CRUSHED STONE BELOW THE BOTTOM OF THE WET WELL STRUCTURE AND NATIVE SOILS SHALL BE COMPACTED WITH EXCAVATION EQUIPMENT FOR THE INSTALLATION OF 6 INCHES OF FLEXIBLE BASE TO SUPPORT THE BASE OF THE STRUCTURE. COMPACTION OF NATIVE SOILS AND FLEXIBLE BASE SHALL ACHIEVE MINIMUM NINETY-EIGHT (98%) OF THE MAXIMUM DRY DENSITY AS DETERMINED BY THE TXDOT TESTING METHOD TEX 113-E.
27. USE 16 MESH 316 STAINLESS STEEL SCREENS ON PASSIVE VENTILATION, GOOSENECK TYPE, TO PREVENT THE ENTRY OF BIRDS OR INSECTS INTO WET WELL. MECHANICAL AND ELECTRICAL EQUIPMENT IN THE WET WELL SHALL BE NFPA CLASS 1, DIVISION 1 CONSTRUCTION TYPE. SIZE THE PASSIVE VENTILATION TO VENT AT A RATE EQUAL TO THE MAXIMUM PUMPING RATE OF THE STATION AND NOT EXCEED 600 FPM THROUGH THE VENT PIPE. THE MINIMUM AIR VENT SIZE SHALL BE 4-INCH DIAMETER, AND IT SHALL BE MADE OF STAINLESS STEEL 316. VENT OUTLETS SHALL BE AT LEAST 1 FOOT ABOVE THE 100-YEAR FLOOD ELEVATION. ALL SCREENING SHALL BE INSTALLED IN A MANNER THAT WILL ALLOW FOR FUTURE REPLACEMENT.
28. ALL ACCESSORY HARDWARE IN WET WELL INCLUDING BUT NOT LIMITED TO CHAINS, CABLES, BOLTS, NUTS, FASTENERS, BRACKETS, ANCHOR BOLTS, WASHERS, CABLE HOLDERS AND SLIDE RAILS, SHALL BE 316 STAINLESS STEEL.
29. TRACER WIRE SHALL BE BURIED AT A MAXIMUM DEPTH OF 4 FEET ALONG ENTIRE LENGTH OF FORCE MAIN. TRACER WIRE SHALL BE OF SOLID CORE (14 GAUGE INSULATION) , AND SHALL BE CONNECTED TO THE MAIN AT 10" INCREMENTS. WIRE SHALL ALSO COME UP TO THE TOP OF AIR RELEASE, VACUUM VALVES, COMBINATION VALVES, AND TOP OF GROUND AT LIFT STATION SITE AND AT THE DISCHARGE POINT.
30. EACH PUMP SHALL BE SEPARATED AND IMMERSED ACCORDING TO MANUFACTURER RECOMMENDATION, AND HAVE A SEPARATE SUCTION PIPE (FOR NON-SUBMERSIBLE PUMPS IF APPROVED). PIPE REDUCERS INSTALLED AT DISCHARGE BASE OF SUBMERSIBLE PUMPS OR SUCTION PORT OF NON-SUBMERSIBLE PUMPS SHALL BE ECCENTRIC TYPE. ECCENTRIC REDUCERS INSTALLED HORIZONTALLY ON SUCTION PIPES SHALL BE INSTALLED WITH FLAT SIDE UP TO PRECLUDE AIR ENTRAPMENT. REDUCERS INSTALLED AT DISCHARGE HEADER SHALL BE CONCENTRIC REDUCER. PIPES IN WET WELLS OF SUCTION LIFT PUMPS SHALL BE EQUIPPED WITH A TURNDOWN TYPE FLARED INTAKE AND CONSIST OF DUCTILE IRON OR SS 316.
31. LIFT STATION PIPING SHALL BE D.I. AND SHALL HAVE FLANGED CONNECTIONS TO ALLOW FOR REMOVAL OF PUMPS AND VALVES WITHOUT INTERRUPTION OF THE LIFT STATION OPERATIONS. WALL PENETRATIONS SHALL BE DESIGNED TO ALLOW FOR PIPE FLEXURE WHILE EXCLUDING EXFILTRATION OR INFILTRATION.
32. USE FORTY-FIVE (45) DEGREE CAST IRON ELBOWS FOR PUMP DISCHARGE PIPING TUNS WHERE THE FORCE MAIN BENDS TOWARD THE GROUND.
33. DISCHARGE AND COMMON HEADER PIPE SHALL BE INSTALLED 3 FEET ABOVE CONCRETE SLAB, MEASURED FROM SLAB SURFACE TO PIPE CENTER LINE.
34. GATE VALVES: INSTALL A GATE VALVE ON THE UPSTREAM SIDE OF EACH CHECK VALVE. GATE VALVES SHALL BE RESILIENT WEDGE, FLANGED JOINTS, CONFORMING TO THE APPLICABLE REQUIREMENTS OF ANSI/AWWA C509, AND SHALL BE HANDLED AND INSTALLED IN ACCORDANCE WITH THE RECOMMENDATIONS SET FORTH IN THE APPENDIX TO ANSI/AWWA C509 AND THE RECOMMENDATIONS OF THE MANUFACTURER. ALL INTERIOR AND EXTERIOR FERROUS METAL SURFACES OF VALVES AND ACCESSORIES SHALL BE SHOP COATED FOR CORROSION PROTECTION. IF THE FULL-CLOSING VALVE IS OTHER THAN A RISING STEM GATE VALVE, THE VALVES SHALL INCLUDE A POSITION INDICATOR TO SHOW ITS OPEN OR CLOSED POSITION. APPROVED MANUFACTURERS ARE CLOW F-6102, MUELLER A-2360, KENNEDY 4561/4701, AND AMERICAN FLOW CONTROL - SERIES 2500.
35. CHECK VALVES: A FLANGED, NON-SLAMMING CHECK VALVE SHALL BE INSTALLED ON THE DISCHARGE SIDE OF EACH PUMP AND ON BY-PASS QUICK CONNECTOR, FOLLOWED BY A FULL-CLOSING ISOLATION VALVE ON EACH PUMP. CHECK VALVES SHALL BE SWING TYPE WITH AN EXTERNAL LEVER AND MINIMUM PRESSURE RATING OF 250 PSI. APPROVED CHECK VALVE MAUFACTURERS ARE CLOW STYLE 106LW, MUELLER #2600-6-01, KENNEDY IBBM SWING CHECK VALVE, AMERICAN "50" LINE WEIGHT AND LEVER.
36. BUTTERFLY VALVES, TILTING DISC CHECK VALVES, OR OTHER VALVES UTILIZING A TILTING DISC IN THE FLOW LINES ARE NOT ALLOWED.
37. AIR/VACUUM RELEASE VALVES: SHALL BE MOUNTED ON COMMON HEADER AND ALL HIGH POINTS ALONG FORCE MAINS. AIR/VACUUM RELEASE VALVES HALL BE RATED FOR RAW SEWAGE, HAVE A MINIMUM 2" INLET, AND BE PROVIDED WITH FLUSH PORTS. VALVES SHALL BE SIZED FOR INTENDED SYSTEM HYDRAULICS, WITH RELATED SIZING CALCULATIONS INCLUDED IN ENGINEERING REPORT. AIR RELEASE VALVES SHALL BE MOUNTED ON ISOLATION VALVES. THE AIR RELEASE PIPE SHALL BE A MINIMUM OF 1-INCH PVC SCH. 40, AND IT SHALL BE INSTALLED IN A MANNER THAT DOESN'T REPRESENT A TRIPPING HAZARD, AND IT SHALL BE SOLIDLY FASTENED; UNLESS EMBEDDED IN CONCRETE SLAB, AND SHALL DISCHARGE INTO WET WELL. LIQUID SHALL NOT ACCUMULATE WITHIN AIR RELEASE PIPE. AIR/VACUUM RELEASE VALVES SHALL HAVE A PVC OR STAINLESS STEEL 316 BODY. APPROVED MANUFACTURER IS A.R.I. MODEL S-020.
38. SURGE RELIEF VALVES: WHEN REQUIRED, SURGE RELIEF VALVE SIZE SHALL BE SELECTED BASED ON FIRM PUMPING CAPACITY FLOW. IT SHALL BE RATED FOR RAW SEWAGE, AND IT SHALL HAVE ISOLATION VALVE ON THE INLET SIDE. <u>OPENING SETTING SHALL NOT EXCEED 5 PSI ABOVE NORMAL OPERATING PRESSURE OF THE SYSTEM AT HEADER WHEN FIRM PUMPING CAPACITY FLOW IS BEING DISCHARGED</u>. SURGE RELIEF PIPE SHALL BE ROUTED BACK TO EITHER WET WELL OR MANHOLE NEXT TO WET WELL. ENGINEER TO PROVIDE ENGINEERING REPORT THAT MUST INCLUDE ANALYSIS AND REFERENCE INFORMATION SHOWING HOW THE VALVE WAS SELECTED. WHEN THE ANALYSIS SHOWS DANGEROUS SURGE PRESSURE AT FIRM PUMPING CAPACITY, A SURGE RELIEF VALVE WILL BE INCLUDED IN THE DESIGN IN ADDITION TO THE SOFT STARTERS.
39. INSTALL AN ISOLATION GATE VALVE ON ALL FORCE MAINS, LOCATED IMMEDIATELY BEFORE THEY TURN TOWARD THE UNDERGROUND.
40. PRIMARY LEVEL MONITORING AND PUMP CONTROL MUST BE OF THE SUBMERSIBLE LEVEL TRANSMITTER TYPE. ACCEPTED MANUFACTURERS ARE SIEMENS (MILLTRONICS HYDRORANGER 200), GREYLINE INSTRUMENTS, AND DREXELBROOK FOR CONTROLLER. SUBMERSIBLE LEVEL TRANSMITTER APPROVED MANUFACTURER IS MERCOID MODEL PBLT2. SUBMERSIBLE LEVEL SENSORS MUST INCLUDE A 10 POUND WEIGHT MADE OF CARBON STEEL, AND THE INSTRUMENT SHALL BE SOLIDLY FASTENED TO THE WEIGHT TO PREVENT THE INSTRUMENT FROM BEING DRAGGED INTO A PUMP INTAKE. A STAINLESS STEEL 316 STRANDED CABLE MUST BE SOLIDLY FASTENED TO THE INSTRUMENT FOR REMOVAL EASE. A 24VDC POWER SUPPLY SHALL BE INCLUDED IN THE PUMP CONTROL PANEL TO FEED THE SUBMERSIBLE LEVEL TRANSMITTER. FEED POWER TO SUBMERSIBLE LEVEL TRANSMITTER MUST BE INDEPENDENTLY POWERED BY SEPARATE 120 VAC/24 VDC POWER SUPPLY MOUNTED WITHIN PUMP CONTROL PANEL.
41. ALL VALVES SHALL BE PLUG VALVES.

NOTES TO CONTRACTOR:

NO MODIFICATIONS CAN BE MADE TO THE LIFT STATION PRIOR TO APPROVAL BY THE ENGINEER AND TCEQ. CONTRACTOR SHALL NOTIFY THE ENGINEER AND TCEQ INSPECTOR WHEN LIFT STATION CONSTRUCTION HAS PROGRESSED TO THE FOLLOWING MILESTONES:

1. WHEN LIFT STATION PUMPS ARRIVED AT THE SITE.
2. PRIOR TO PLACEMENT OF HMAC, AND CONCRETE DRIVEWAY.
3. PIPELINE AND WET WELL HYDROSTATIC TESTING, FACILITY START UP, ALL FUNCTIONAL TESTING, PROJECT WALK THROUGH (S), AND FINAL ACCEPTANCE.
4. COMPLETION OF STRUCTURAL STEEL PLACEMENT AND ERECTION OF FOUNDATIONS, AND PADS.
5. UPON COMPLETION OF CONTROL PANEL CANOPY ERECTION.

WORK SHALL NOT CONTINUE ON THE LIFT STATION UNTIL THE ENGINEER AND TCEQ HAS HAD AN OPPORTUNITY TO OBSERVE THE STATUS OF CONSTRUCTION OF EACH STAGE. THE CONTRACTOR SHALL PROVIDE THE ENGINEER 48 HOURS ADVANCED NOTICE PRIOR THE TIME THAT THE LIFT STATION WILL BE AT THE REQUIRED STAGE.

CUDEENGINEERS.COM

EST. 1980 CUDE ENGINEERS

4122 Pond Hill Road, Suite 101
San Antonio, Texas 78231
P:(210) 681.2951 F: (210) 523.7112

LANTANA SUBDIVISION UNIT 1

WET WELL PLAN AND PROFILE

DATE 05/12/2025

PROJECT NO. 04037.003

DRAWN BY CG/JG/LJ/TCD

CHECKED BY XV/AL

REVISIONS

#	DATE	REVISIONS
1.		
2.		
3.		
4.		
5.		
6.		
7.		
8.		
9.		

STATE OF TEXAS — JAVIER CASTELLO — 122170 — LICENSED PROFESSIONAL ENGINEER — 5/12/2025

CUDE ENGINEERS
TBPE No. 455
TBPLS No. 10048500

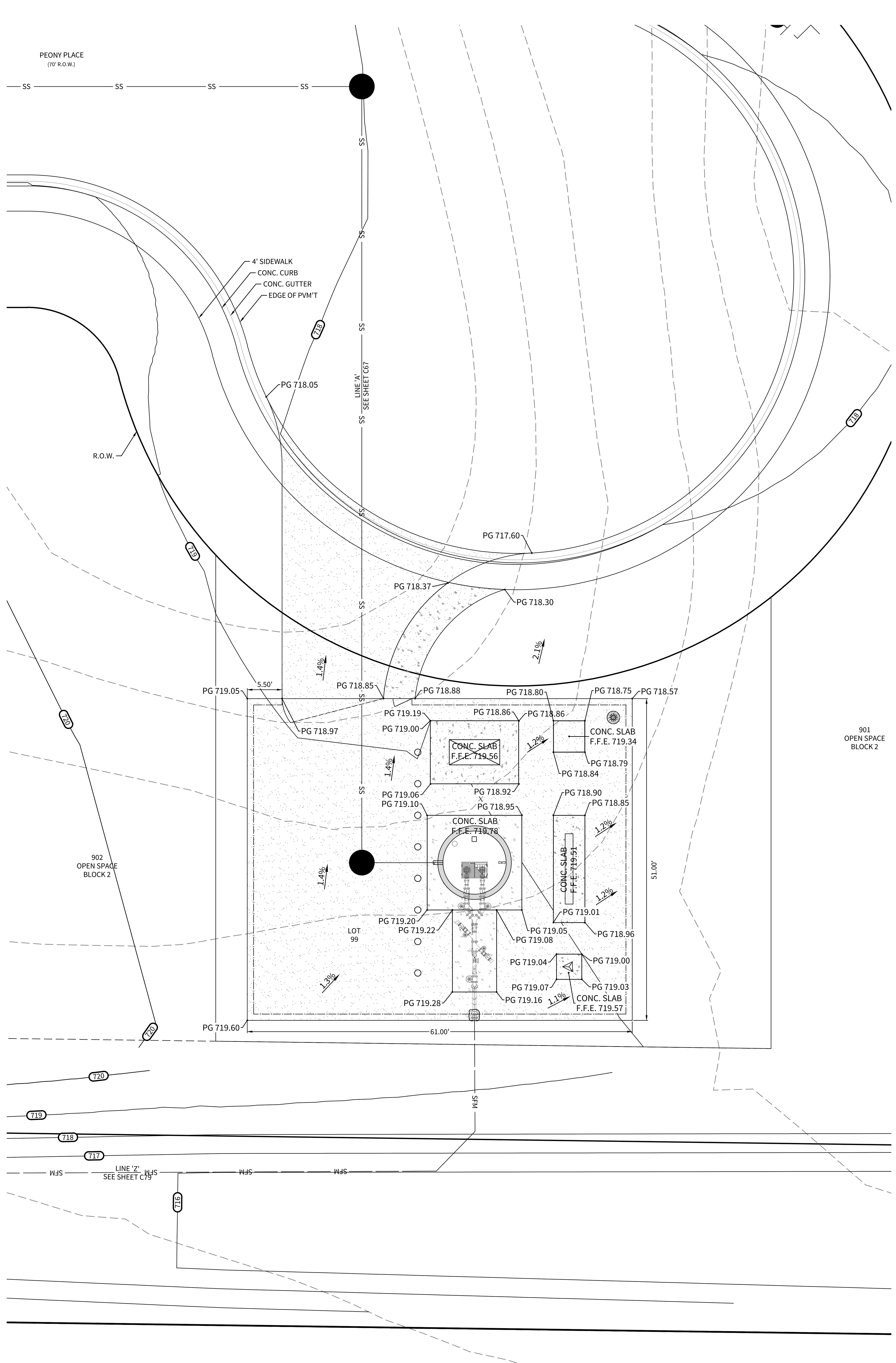
C88

CUDEENGINEERS.COM

P:\04037\003\2-DWG\4-Plans\C88 WET WELL PLAN AND PROFILE.dwg 2025/05/12 2:01pm tduano

REPRODUCTION OF THE ORIGINAL SIGNED AND SEALED PLAN AND/OR ELECTRONIC MEDIA MAY HAVE BEEN INADVERTENTLY ALTERED. CONTRACTOR IS RESPONSIBLE FOR VERIFYING THE SCALE OF THE DOCUMENT AND CONTACTING CUDE ENGINEERS TO VERIFY DISCREPANCIES PRIOR TO CONSTRUCTION.

© 2025 M.W. CUDE ENGINEERS LLC - THIS DOCUMENT, ANY PORTION THEREOF, AND ANY ASSOCIATED COPYRIGHTS SHALL REMAIN THE PROPERTY OF M.W. CUDE ENGINEERS LLC. THIS DOCUMENT MAY NOT BE REPRODUCED, USED, OR DISTRIBUTED IN ANY FORM OR BY ANY MEANS TO ANYONE FOR ANY OTHER ENDEAVOR WITHOUT THE PRIOR WRITTEN CONSENT OF, AND ADAPTATION BY, M.W. CUDE ENGINEERS LLC. THIS DOCUMENT IS NOT INTENDED OR REPRESENTED TO BE SUITABLE FOR USE OTHER THAN AS ORIGINALLY INTENDED BY M.W. CUDE ENGINEERS LLC AND ANY UNAUTHORIZED REPRODUCTION, USE OR DISTRIBUTION OF SAID DOCUMENTS WILL BE AT THE INFRINGING PARTY'S SOLE RISK, WITHOUT ANY LIABILITY TO M.W. CUDE ENGINEERS LLC, AND WILL BE USED AGAINST ANY AND ALL PARTIES TO THE FULLEST EXTENT PERMITTED BY LAW.



SCALE: 1"=10'

10 5 0 10

LEGEND

- OVERALL UNIT BOUNDARY
- PROPOSED LOT LINE
- PROPOSED RIGHT OF WAY
- E.G.T.CA. EASEMENT
- EXISTING WATER LINE (Wx)
- EXISTING SEWER LINE (SSx)
- EXISTING MANHOLE
- PROPOSED WATER LINE (W)
- PROPOSED SEWER GRAVITY MAIN (SS)
- PROPOSED MANHOLE
- PROPOSED SEWER FORCE MAIN (SFM)
- PROPOSED CHAINLINK FENCE (X)
- PROPOSED CONCRETE PAD
- PROPOSED CONCRETE PAVEMENT

NOTES:

1. THE EXISTENCE AND LOCATION OF EXISTING UNDERGROUND CABLE INDICATED ON THESE PLANS ARE TAKEN FROM THE BEST RECORDS AVAILABLE, AND ARE NOT GUARANTEED TO BE ACCURATE. THE CONTRACTOR SHOULD CALL FOR LOCATES THROUGH THE "ONE CALL" UTILITY LOCATE SERVICE (1-800-344-8377) 48 HOURS PRIOR TO CONSTRUCTION/EXCAVATION WORK. CONTRACTORS HAVE THE RESPONSIBILITY TO PROTECT AND SUPPORT TELEPHONE COMPANY FACILITIES DURING CONSTRUCTION. CONTRACTOR SHALL COORDINATE EXISTING UNDERGROUND CABLE RELOCATION IF A ALIGNMENT CONFLICT ARISES.
2. THE CONTRACTOR SHALL BE RESPONSIBLE FOR MEETING 98% COMPACTION ON ALL TRENCH BACKFILL AND PAYING FOR THE TESTS TO BE PERFORMED BY A THIRD PARTY.
3. REFERENCE ELECTRICAL PLANS AS NEEDED.
4. CONTRACTOR SHALL GRADE THE SITE TO PROVIDE DRAINAGE AROUND CONCRETE SLABS.
5. ALL CONCRETE PADS SHALL BE AT LEAST 6" ABOVE ADJACENT PROPOSED GROUND.
6. THE DESIGN AND CONSTRUCTION OF THIS LIFT STATION SHALL FOLLOW ALL GUIDELINES SET BY TCEQ.

CAUTION!!

EXISTING UTILITIES ARE WITHIN THE LIMITS OF CONSTRUCTION. CONTRACTORS SHALL EXERCISE EXTRA CARE IN DIGGING ANY TRENCH FOR PROPOSED UTILITIES. THE CONTRACTOR SHALL BE RESPONSIBLE TO COORDINATE, VERIFY THE EXACT LOCATION & IDENTIFY AREA OF CONFLICTS WITH EXISTING UTILITIES AND SHALL NOTIFY THE ENGINEER IF CONFLICT IS FOUND.

CAUTION!!

THE CONTRACTOR SHALL BE AWARE THAT A OVERHEAD AND UNDERGROUND UTILITIES EXIST ALONG VALLERIE LANE ROAD AND IN THE VICINITY OF THE LIFT STATION. IT IS THE RESPONSIBILITY OF THE CONTRACTOR TO HAVE THESE UTILITIES LOCATED PRIOR TO COMMENCING CONSTRUCTION. THE CONTRACTOR SHALL USE EXTREME CAUTION WHEN WORKING IN THIS AREA. ANY DAMAGE DONE TO THESE EXISTING FACILITIES WILL BE THE SOLE RESPONSIBILITY OF THE CONTRACTOR TO REPAIR.

TRENCH EXCAVATION PROTECTION

CONTRACTOR AND/OR CONTRACTOR'S INDEPENDENTLY RETAINED EMPLOYEE OR STRUCTURAL DESIGN/GEOTECHNICAL/SAFETY/EQUIPMENT CONSULTANT, IF ANY, SHALL REVIEW THESE PLANS AND AVAILABLE GEOTECHNICAL INFORMATION AND THE ANTICIPATED INSTALLATION SITE(S) WITHIN THE PROJECT WORK AREA IN ORDER TO IMPLEMENT CONTRACTOR'S TRENCH EXCAVATION SAFETY PROTECTION SYSTEMS, PROGRAMS AND/OR PROCEDURES FOR THE PROJECT DESCRIBED IN THE CONTRACT DOCUMENTS. THE CONTRACTOR'S IMPLEMENTATION OF THESE SYSTEMS, PROGRAMS AND/OR PROCEDURES SHALL PROVIDE FOR ADEQUATE TRENCH EXCAVATION SAFETY PROTECTION THAT COMPLY WITH AS A MINIMUM, OSHA STANDARDS FOR TRENCH EXCAVATIONS. SPECIFICALLY, CONTRACTOR AND/OR CONTRACTOR'S INDEPENDENTLY RETAINED EMPLOYEE OR SAFETY CONSULTANT SHALL IMPLEMENT A TRENCH SAFETY PROGRAM IN ACCORDANCE WITH OSHA STANDARDS GOVERNING THE PRESENCE AND ACTIVITIES OF INDIVIDUALS WORKING IN AND AROUND TRENCH EXCAVATION.

CUDEENGINEERS.COM

CUDE ENGINEERS EST. 1980

4122 Pond Hill Road, Suite 101
San Antonio, Texas 78231
P:(210) 681.2951 F: (210) 523.7112

LANTANA SUBDIVISION UNIT 1

LIFT STATION GRADING PLAN

DATE 05/12/2025

PROJECT NO. 04037.003

DRAWN BY CG/JG/LJ/TCD

CHECKED BY XV/AL

#	DATE	REVISIONS
1.	2024-07-15	REVISED WET WELL LAYOUT
2.		
3.		
4.		
5.		
6.		
7.		
8.		
9.		

STATE OF TEXAS
JAVIER CASTELLO
122170
LICENSED
PROFESSIONAL ENGINEER
5/12/2025

CUDE ENGINEERS
TBPE No. 455
TBPLS No. 10048500

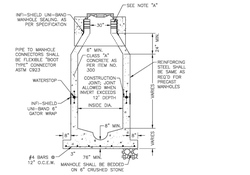
C89

CUDEENGINEERS.COM

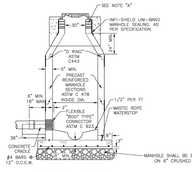
© 2025 M.W. CUDE ENGINEERS LLC - THIS DOCUMENT, ANY PORTION THEREOF, AND ANY ASSOCIATED COPYRIGHTS SHALL REMAIN THE PROPERTY OF M.W. CUDE ENGINEERS LLC. THIS DOCUMENT MAY NOT BE REPRODUCED, USED, OR DISTRIBUTED IN ANY FORM OR BY ANY MEANS TO ANYONE FOR ANY OTHER ENDEAVOR WITHOUT THE PRIOR WRITTEN CONSENT OF, AND ADAPTATION BY, M.W. CUDE ENGINEERS LLC. THIS DOCUMENT IS NOT INTENDED OR REPRESENTED TO BE SUITABLE FOR USE OTHER THAN AS ORIGINALLY INTENDED BY M.W. CUDE ENGINEERS LLC AND ANY UNAUTHORIZED REPRODUCTION, USE OR DISTRIBUTION OF SAID DOCUMENTS WILL BE AT THE INFRINGING PARTY'S SOLE RISK, WITHOUT ANY LIABILITY TO M.W. CUDE ENGINEERS LLC, AND WILL BE USED AGAINST ANY AND ALL PARTIES TO THE FULLEST EXTENT PERMITTED BY LAW.

REPRODUCTION OF THE ORIGINAL SIGNED AND SEALED PLAN AND/OR ELECTRONIC MEDIA MAY HAVE BEEN INADVERTENTLY ALTERED. CONTRACTOR IS RESPONSIBLE FOR VERIFYING THE SCALE OF THE DOCUMENT AND CONTACTING CUDE ENGINEERS TO VERIFY DISCREPANCIES PRIOR TO CONSTRUCTION.

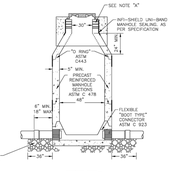
P:\04037\003\2-DWG\4-Plans\C89 LIFT STATION GRADING PLAN.dwg 2025/05/12 2:02pm tduano



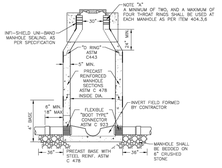
CAST-IN-PLACE MANHOLE



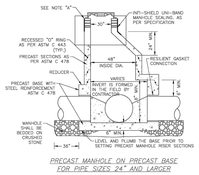
PRECAST MANHOLE ON CAST-IN-PLACE BASE



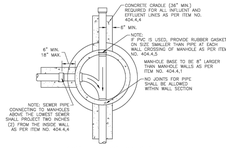
PRECAST MANHOLE ON PRECAST BASE FOR PIPE SIZES 8"-12"



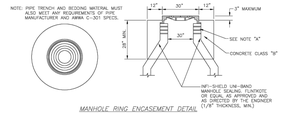
PRECAST MANHOLE ON PRECAST BASE FOR PIPE SIZES 15"-24"



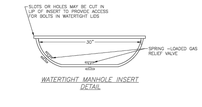
PRECAST MANHOLE ON PRECAST BASE FOR PIPE SIZES 24" AND LARGER



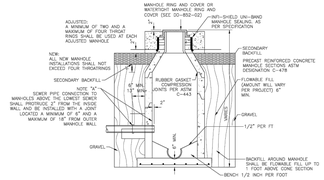
CAST-IN-PLACE MANHOLE BASE PLAN



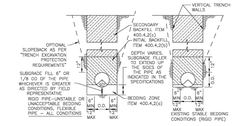
MANHOLE RING ENCASEMENT DETAIL



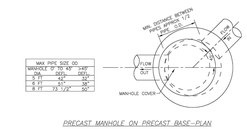
WATERTIGHT MANHOLE INSERT DETAIL



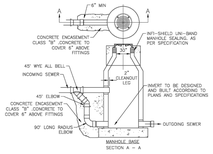
PRECAST MANHOLE ON PRECAST BASE



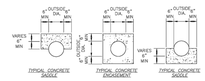
PIPE LAID IN TRENCH DETAILS

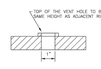


PRECAST MANHOLE ON PRECAST BASE-PLAN



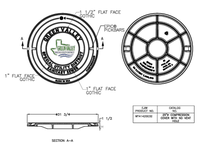
OUTSIDE DROP MANHOLE



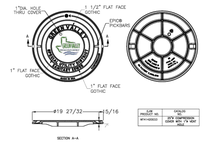


VENT HOLE DETAIL SECTION A - A

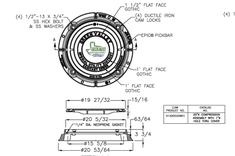
GREEN VALLEY SPECIAL UTILITY DISTRICT STANDARD DETAILS		SANITARY SEWER SYSTEM STANDARD DETAILS (1 OF 2)
REVISED: OCTOBER 2021	THE ARCHITECT/ENGINEER ASSUMES RESPONSIBILITY FOR APPROPRIATE USE OF THIS STANDARD.	DETAIL NO. S-1



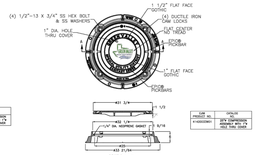
COMPRESSION COVER WITH NO HOLE



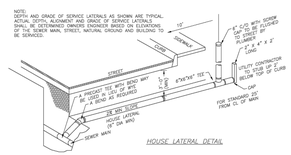
COMPRESSION COVER WITH HOLE



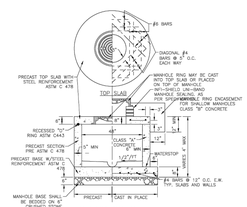
COMPRESSION ASSEMBLY WITH NO HOLE



COMPRESSION ASSEMBLY WITH HOLE



HOUSE LATERAL DETAIL

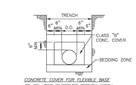


SHALLOW MANHOLE

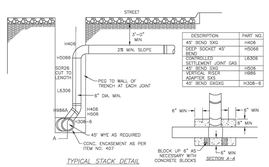


PROVIDE BUOYANCY FOR ENCASEMENT CRADLE

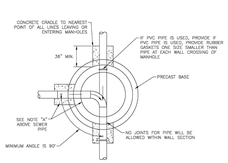
CONCRETE ENCASEMENT, CRADLES, SADDLES AND COLLAR DETAILS



CONCRETE COVER FOR FLEXIBLE BASE TO BE USED WHENEVER TRENCH WIDTH IS GREATER THAN 2' PLUS O.D.



TYPICAL STACK DETAIL



MANHOLE FLOOR PLAN

SANITARY SEWER GENERAL NOTES

ALL NEW EXISTING SANITARY SEWER MAINS AND MANHOLES IN THIS PROJECT ARE TO REMAIN ACTIVE AND SHALL BE PROTECTED BY THE CONTRACTOR. ALL SEWER MAINS AND MANHOLES DAMAGED BY THE CONTRACTOR SHALL BE REPAIRED OR RECONSTRUCTED BY THE CONTRACTOR AT NO ADDITIONAL COST. NOTIFY GVSUD'S UTILITY INSPECTORS AT (210)372-2223 PRIOR TO ENCASING.

THE EXISTING CONDITIONS OF SEWER MAINS AND MANHOLES HAVE BEEN DOCUMENTED BY GVSUD, A PRE-/PRECONSTRUCTION VIDEO OF THE LINES AND MANHOLES WITHIN THE CONSTRUCTION ZONE WILL BE USED TO DOCUMENT PHYSICAL CONDITION. DURING AND AFTER CONSTRUCTION, INSPECTION WORK SHOWS PORTIONS OF SANITARY SEWER MAINS OR MANHOLES DAMAGED BY THE CONTRACTOR, THE CONTRACTOR SHALL REPAIR OR REPLACE THE SEWER MAIN AT THEIR EXPENSE, TO THE APPROVAL OF GVSUD'S INSPECTORS OR ENGINEER.

GREEN VALLEY SPECIAL UTILITY DISTRICT STANDARD DETAILS		SANITARY SEWER SYSTEM STANDARD DETAILS (2 OF 2)
REVISED: OCTOBER 2021	THE ARCHITECT/ENGINEER ASSUMES RESPONSIBILITY FOR APPROPRIATE USE OF THIS STANDARD.	DETAIL NO. S-2

© 2025 M.W. CUDE ENGINEERS LLC - THIS DOCUMENT, ANY PORTION THEREOF, AND ANY ASSOCIATED COPYRIGHTS SHALL REMAIN THE PROPERTY OF M.W. CUDE ENGINEERS LLC. THIS DOCUMENT MAY NOT BE REPRODUCED, USED, OR DISTRIBUTED IN ANY FORM OR BY ANY MEANS TO ANYONE FOR ANY OTHER ENDEAVOR WITHOUT THE PRIOR WRITTEN CONSENT OF, AND ADAPTATION BY, M.W. CUDE ENGINEERS, LLC. THIS DOCUMENT IS NOT INTENDED OR REPRESENTED TO BE SUITABLE FOR USE OTHER THAN AS ORIGINALLY INTENDED BY M.W. CUDE ENGINEERS LLC. ANY UNAUTHORIZED USE OR DISTRIBUTION OF THIS DOCUMENTS SHALL BE AT THE WRONGDOER'S SOLE RISK AND WITHOUT ANY LIABILITY TO M.W. CUDE ENGINEERS LLC. YOU WILL BE HELD LIABLE FOR ANY AND ALL DAMAGES TO THE FULLEST EXTENT PERMITTED BY LAW.

CUDEENGINEERS.COM
EST. 1980 CUDE ENGINEERS
4122 Pond Hill Road, Suite 101
San Antonio, Texas 78231
P:(210) 681.2951 F: (210) 523.7112

LANTANA SUBDIVISION UNIT 1

SANITARY SEWER DETAILS

DATE	REVISIONS
	1. 2. 3. 4. 5. 6. 7. 8. 9.



CUDE ENGINEERS
TBPE No. 455
TBPLS No. 10048500

DATE 05/12/2025

PROJECT NO. 04037.003

DRAWN BY CG/JG/LJ/TCD

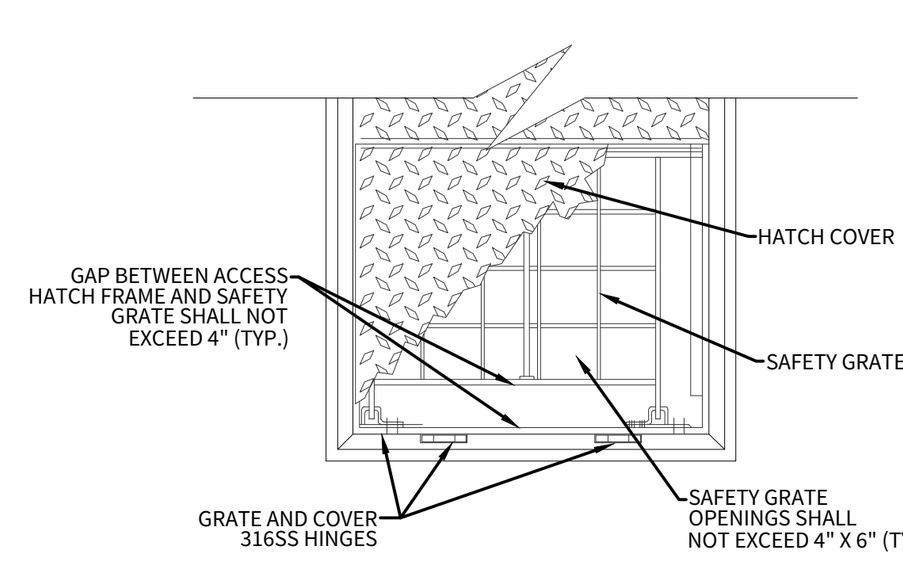
CHECKED BY XV/AL

C90

CUDEENGINEERS.COM

P:\04037.003\2-PWD\4-Plans\Civil\SANITARY SEWER DETAILS.dwg 2025.05.12 2:02pm tdlucas

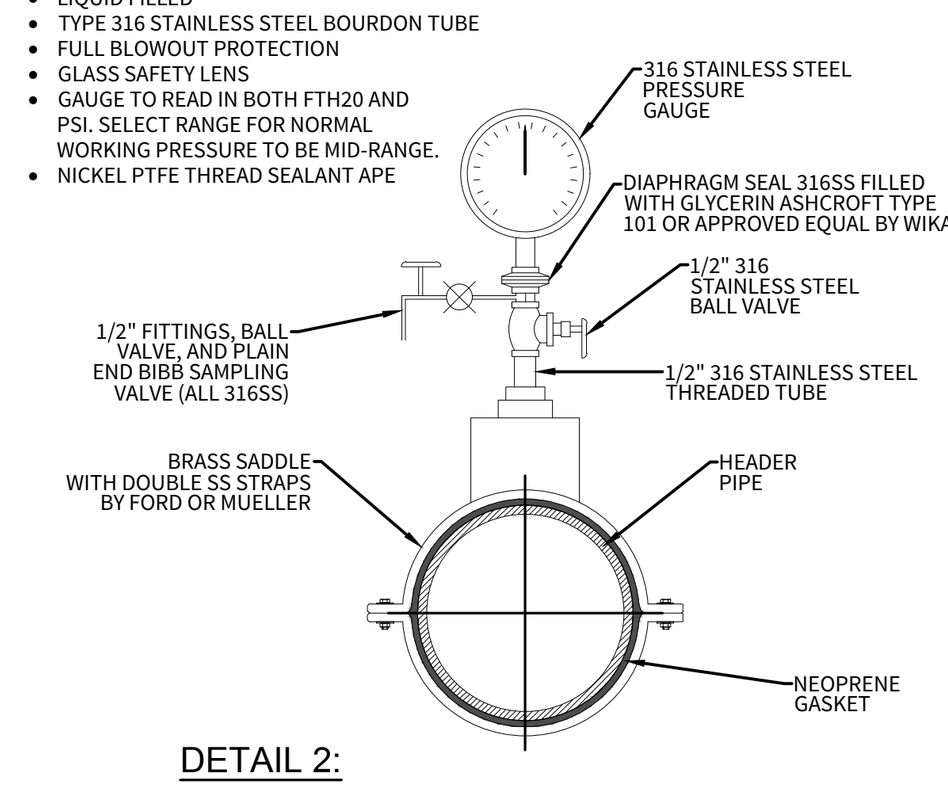
REPRODUCTION OF THE ORIGINAL SIGNED AND SEALED PLAN AND/OR ELECTRONIC MEDIA MAY HAVE BEEN INADVERTENTLY ALTERED. CONTRACTOR IS RESPONSIBLE FOR VERIFYING THE SCALE OF THE DOCUMENT AND CONTACTING CUDE ENGINEERS TO VERIFY DISCREPANCIES PRIOR TO CONSTRUCTION.



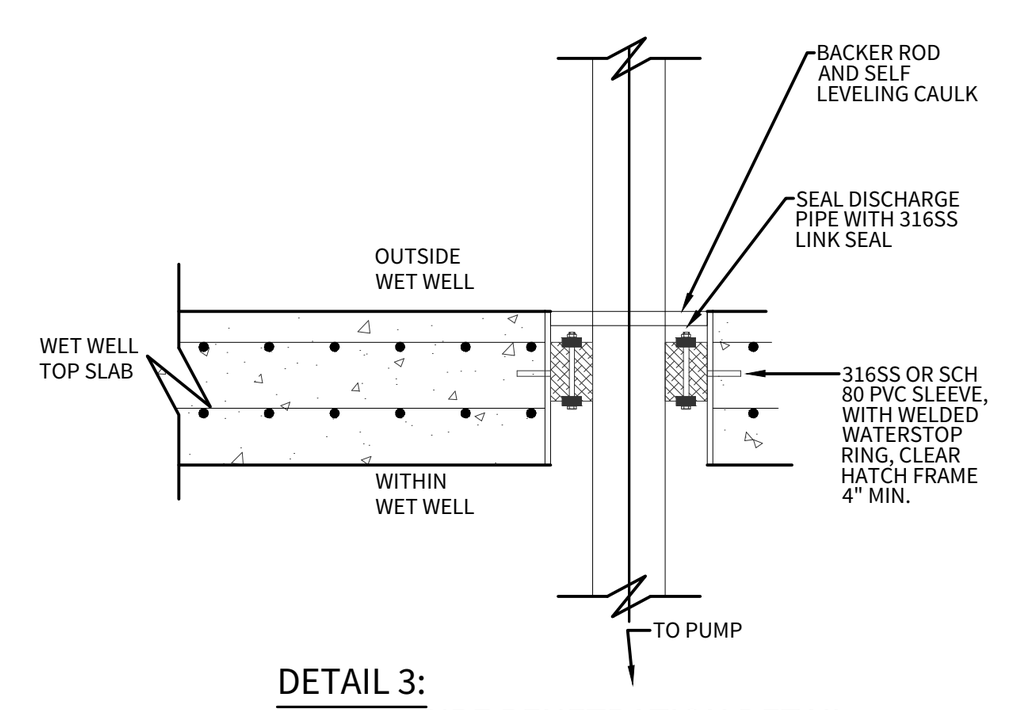
KEY NOTES:
- TOP OF SAFETY GRATES SHALL BE 1/2" MAXIMUM BELOW TOP OF CONCRETE SLAB.
- ACCESS HATCH COVER SHALL BE PERFECTLY LEVELED WITH TOP OF CONCRETE SLAB.
- HATCH ASSEMBLY SHALL BE EJ SAFE HATCH OR GBRA APPROVED EQUAL WITH ALUMINUM FRAME, GRATES, COVERS AND 316SS HARDWARE, FASTENERS, AND HINGES.
- COVERS SHALL BE EQUIPPED WITH PADLOCK STAPLES.
- HATCH ASSEMBLY SHALL BE RATED FOR 300 PSF LIVE LOAD.
- PROVIDE 2 EACH HATCH KEYS.

DETAIL 1:
SAFETY GRATE DETAILS
SCALE: N.T.S.

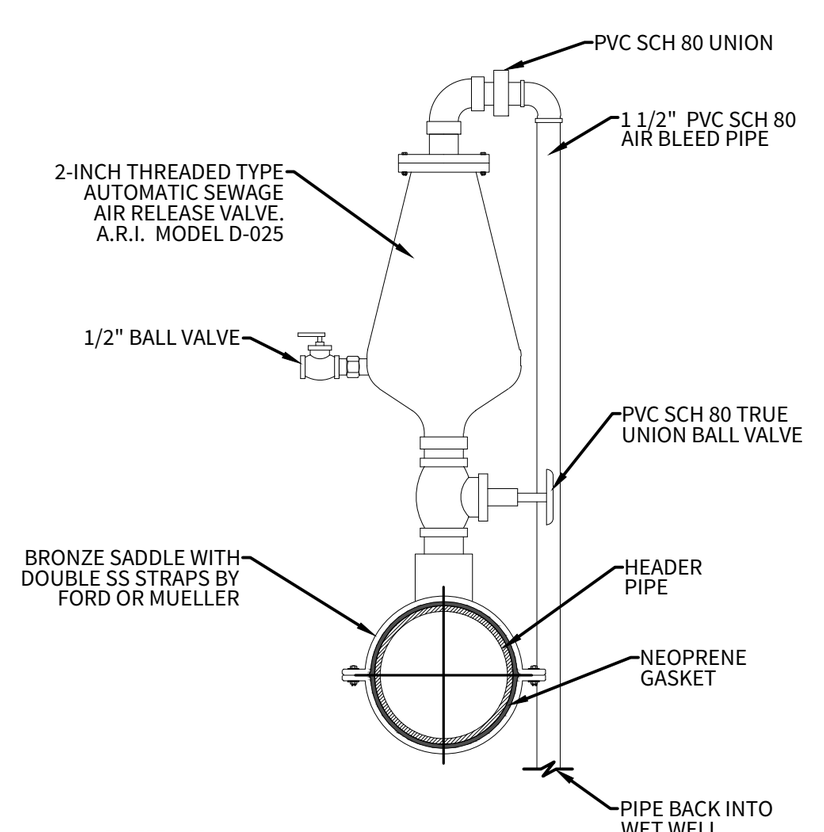
KEY NOTES:
- PRESSURE GAUGE SHALL BE RATED FOR CORROSIVE SERVICE
- 4" DIAL SIZE
- GRADE 1A
- LIQUID FILLED
- TYPE 316 STAINLESS STEEL BOURDON TUBE
- FULL BLOWOUT PROTECTION
- GLASS SAFETY LENS
- GAUGE TO READ IN BOTH FTH20 AND PSI. SELECT RANGE FOR NORMAL WORKING PRESSURE TO BE MID-RANGE.
- NICKEL PTFE THREAD SEALANT APE



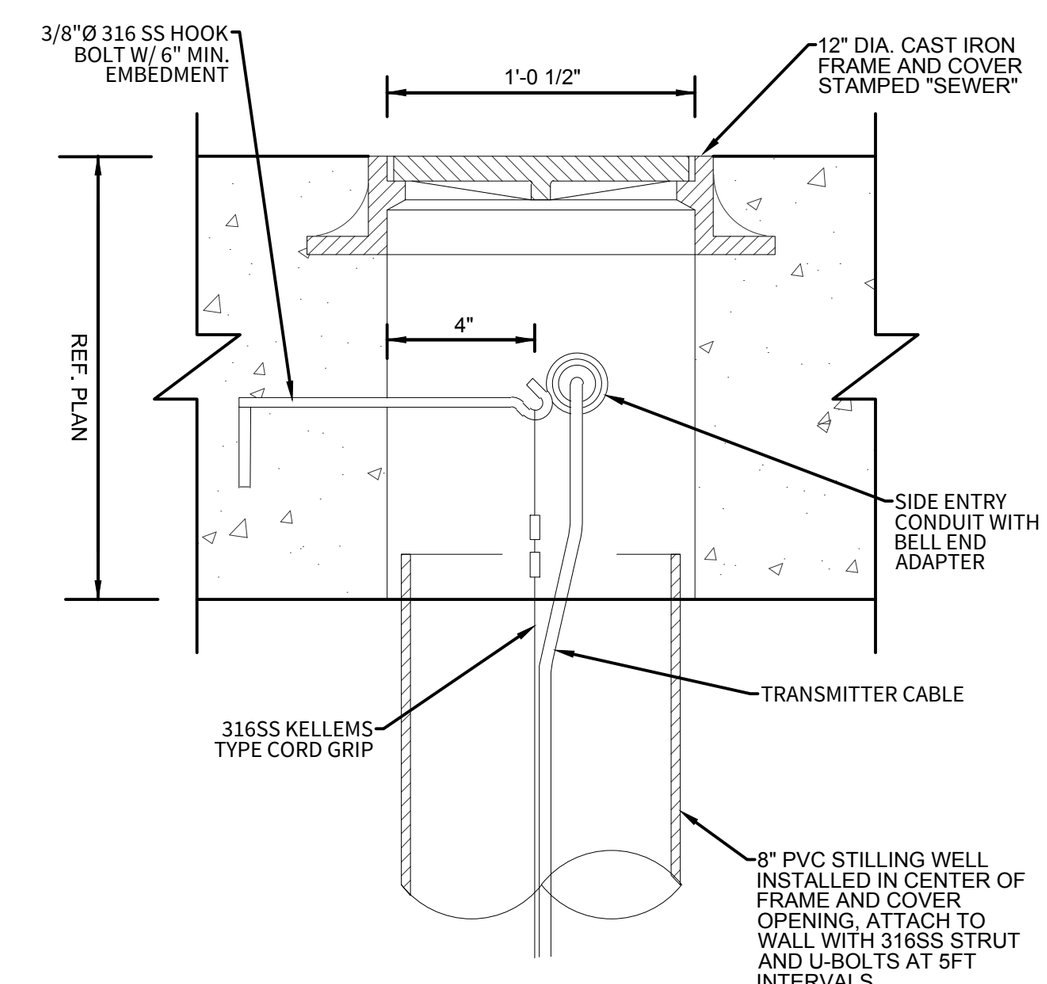
DETAIL 2:
PRESSURE GAUGE INSTALLATION DETAIL
SCALE: N.T.S.



DETAIL 3:
TYPICAL PIPE PENETRATION DETAIL
SCALE: N.T.S.

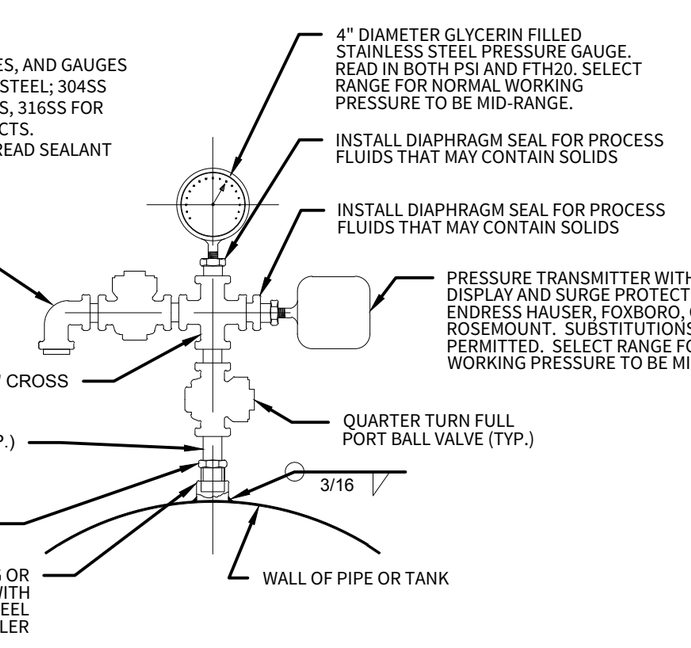


DETAIL 4:
AIR RELEASE VALVE INSTALLATION DETAIL
SCALE: N.T.S.

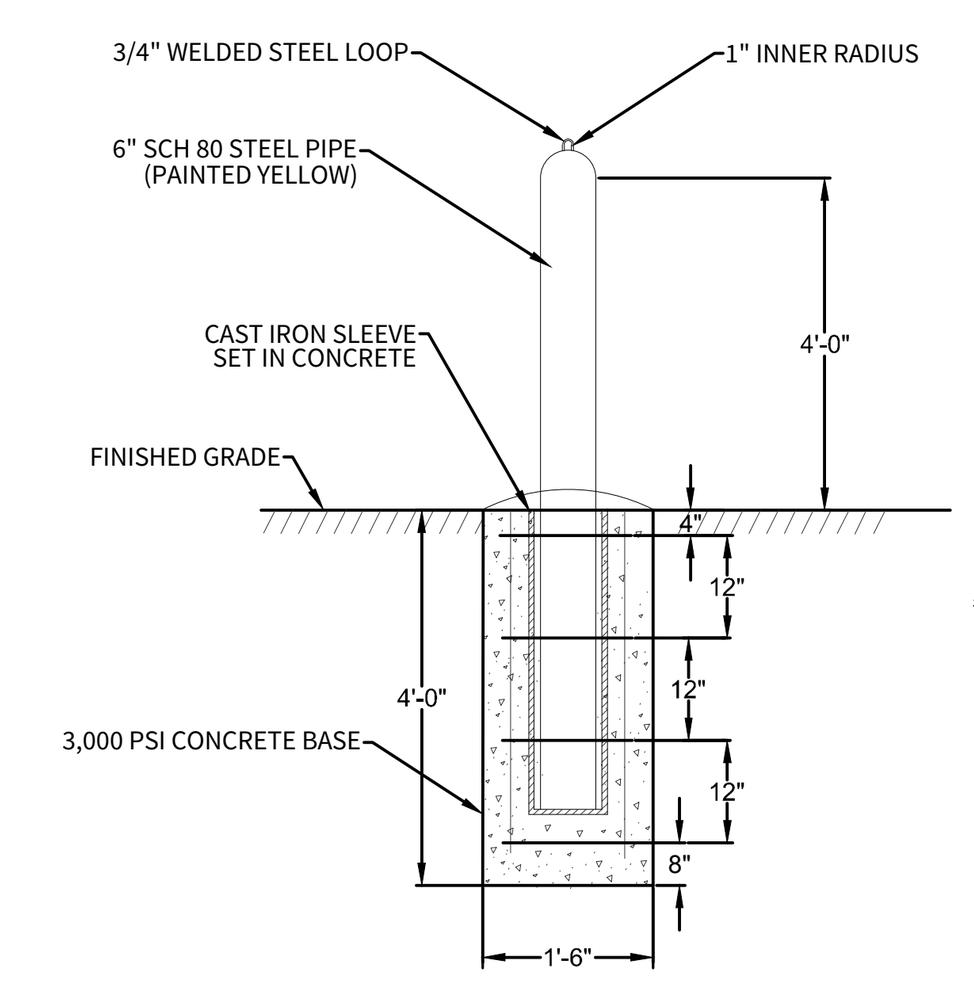


DETAIL 5:
STILLING WELL
SCALE: N.T.S.

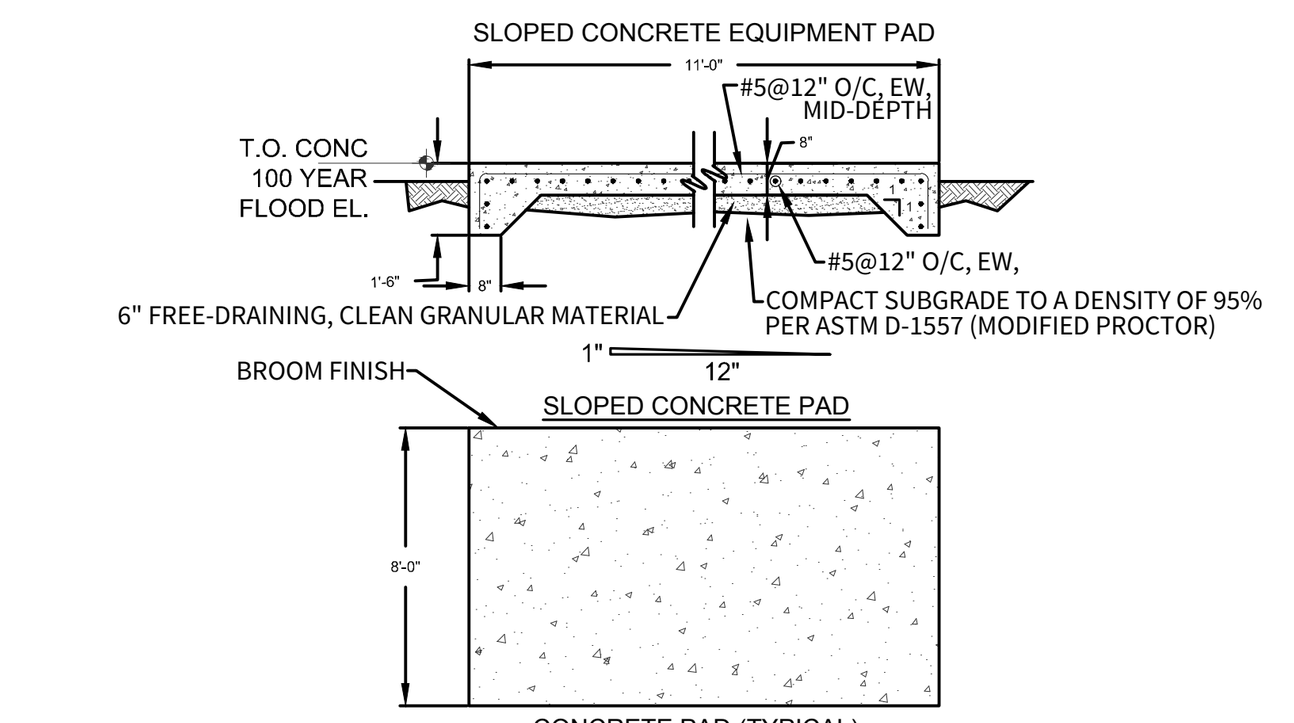
NOTES:
1. PIPE, FITTINGS, VALVES, AND GAUGES SHALL BE STAINLESS STEEL; 304SS FOR WATER PROJECTS, 316SS FOR WASTEWATER PROJECTS.
2. USE NICKEL PTFE THREAD SEALANT TAPE.



DETAIL 6:
PRESSURE TRANSMITTER AND GAUGE ASSEMBLY
SCALE: N.T.S.

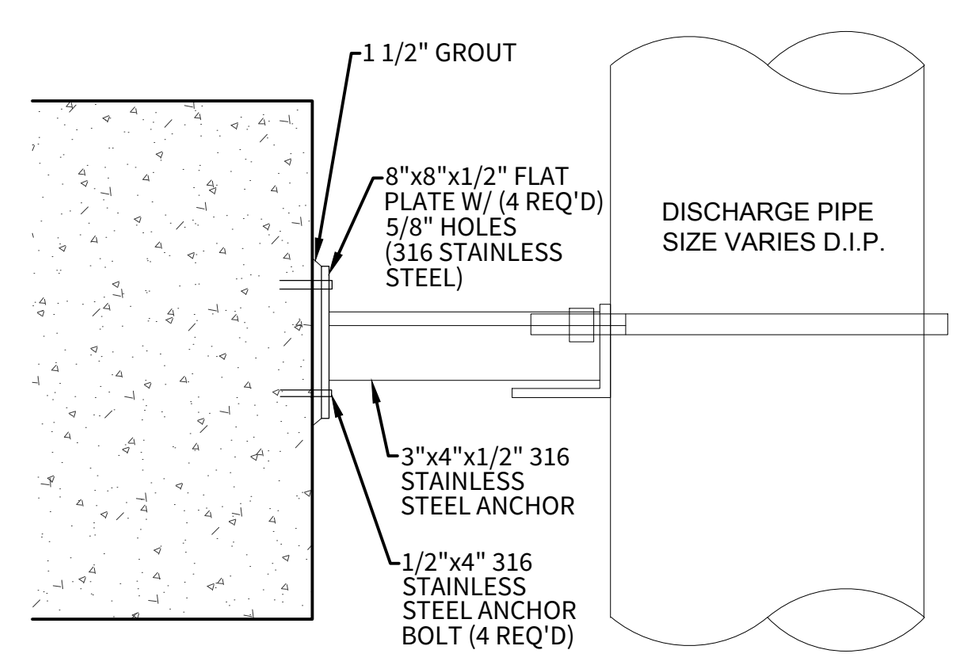


DETAIL 7:
REMOVABLE BOLLARD DETAIL
SCALE: N.T.S.

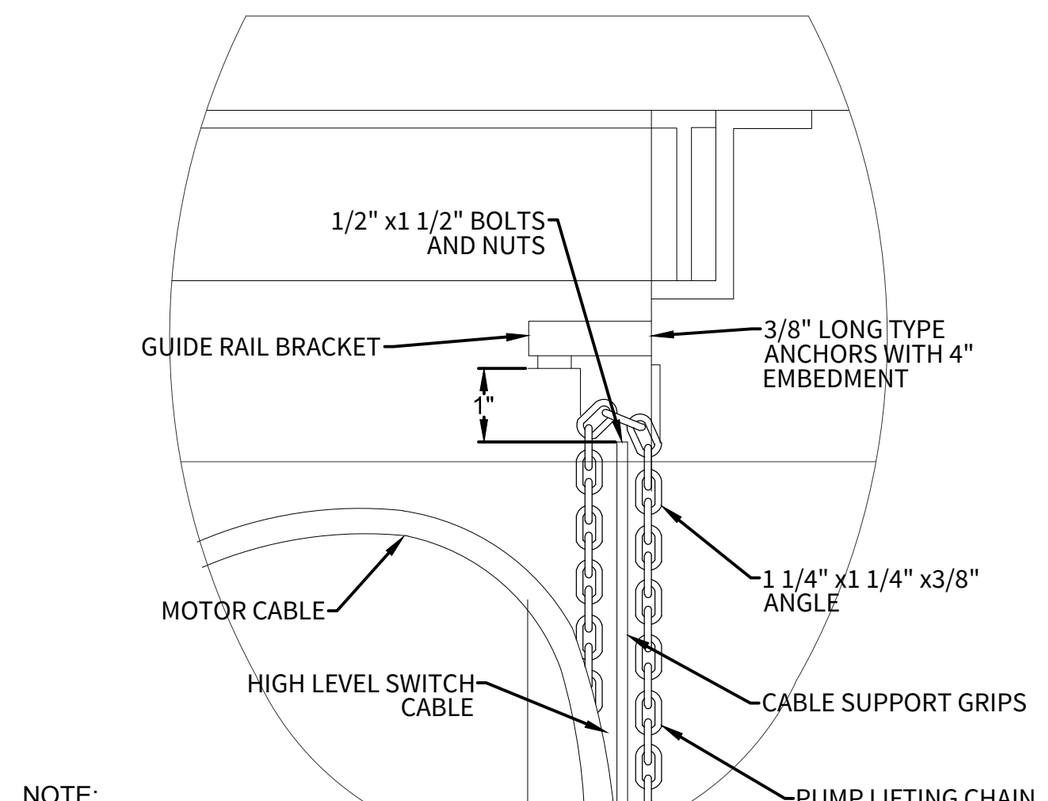


STRUCTURAL NOTES:
1. ALL CONCRETE SHALL BE 4000 PSI MINIMUM COMPRESSIVE STRENGTH; W/C = 0.45, AIR CONTENT 6% (±) 1%; SLUMP = 4" BEFORE ADDING WATER REDUCING AGENT.
2. ALL STEEL SHALL BE ASTM A615, GR 60.
3. ALL DIMENSIONS SHOWN ARE TYPICAL ONLY. CONTRACTOR TO VERIFY OVERALL SLAB SIZE WITH EQUIPMENT MANUFACTURER AND ENGINEER PRIOR TO CONSTRUCTION.
4. ALL SLABS SHALL HAVE TOOLED EDGES ON ALL SIDES.

DETAIL 8:
EQUIPMENT PAD DETAIL
SCALE: N.T.S.

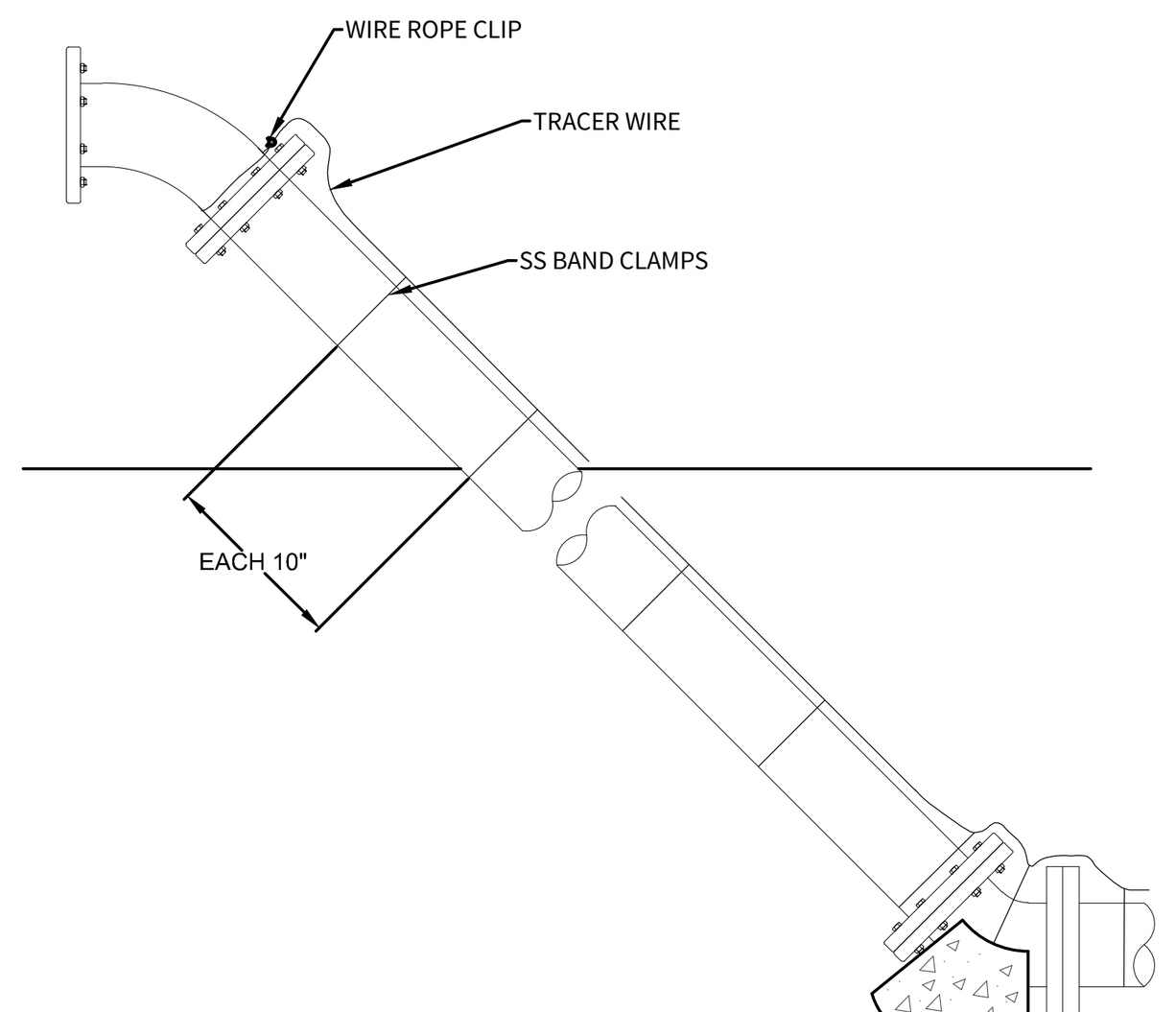


DETAIL 9:
PIPE SUPPORT DETAIL
SCALE: N.T.S.

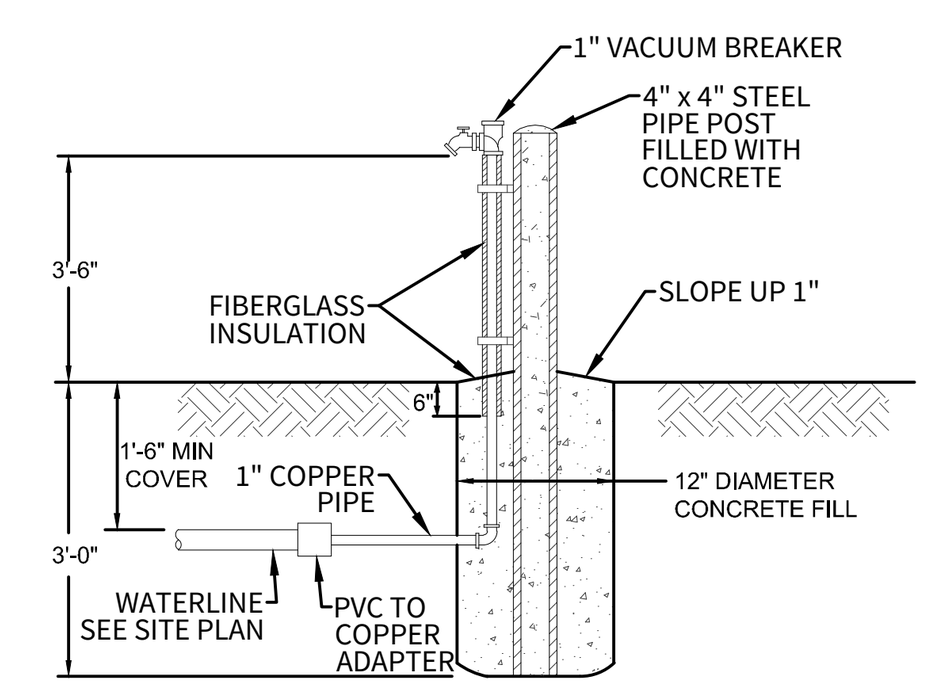


NOTE:
ALL MATERIALS SHALL BE 316 STAINLESS STEEL

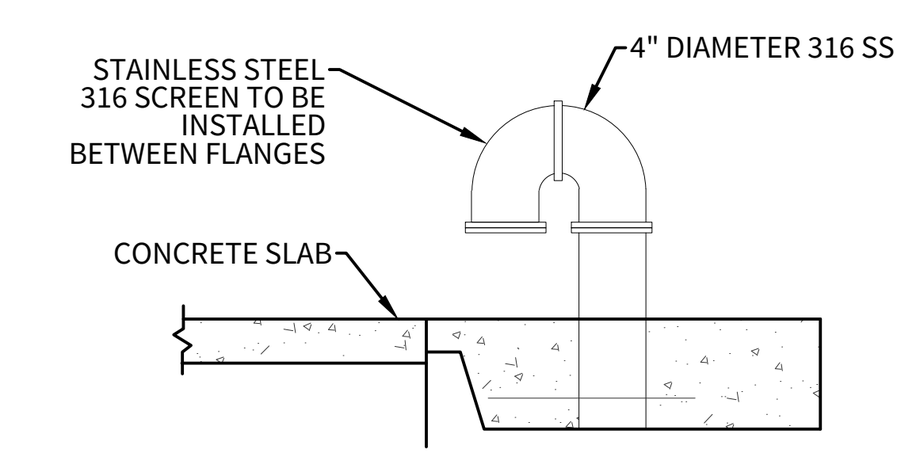
DETAIL 10:
CABLE AND LIFTING CHAIN HANGING DETAIL
SCALE: N.T.S.



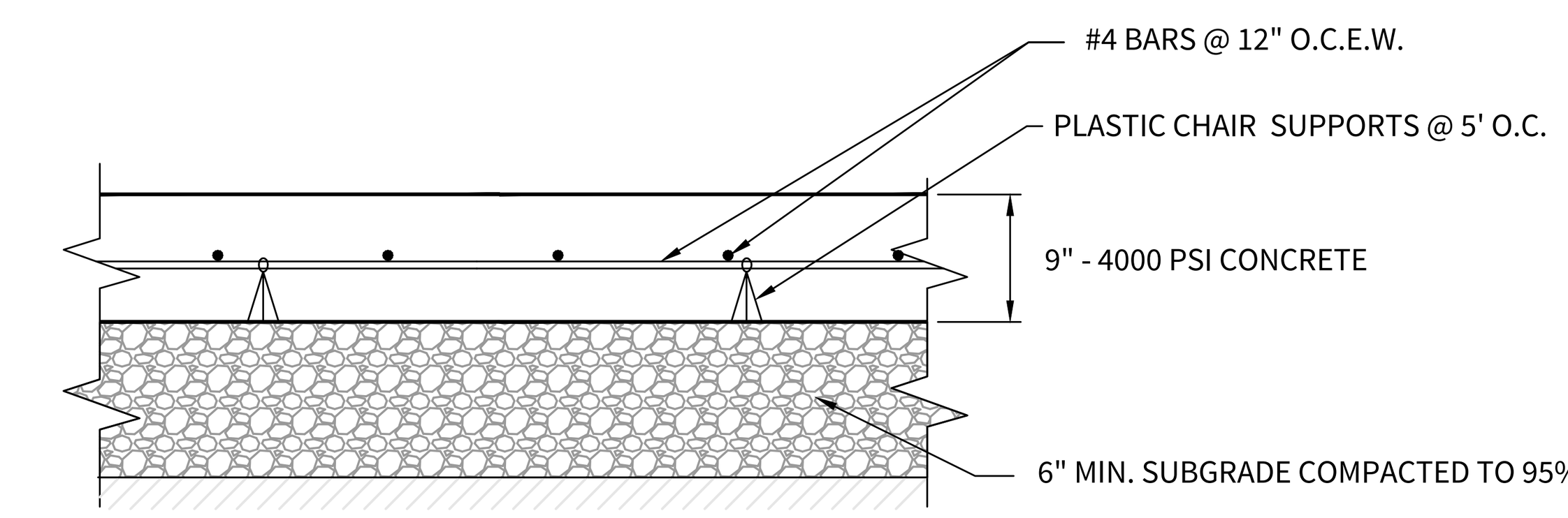
DETAIL 11:
TRACER WIRE DETAIL
SCALE: N.T.S.



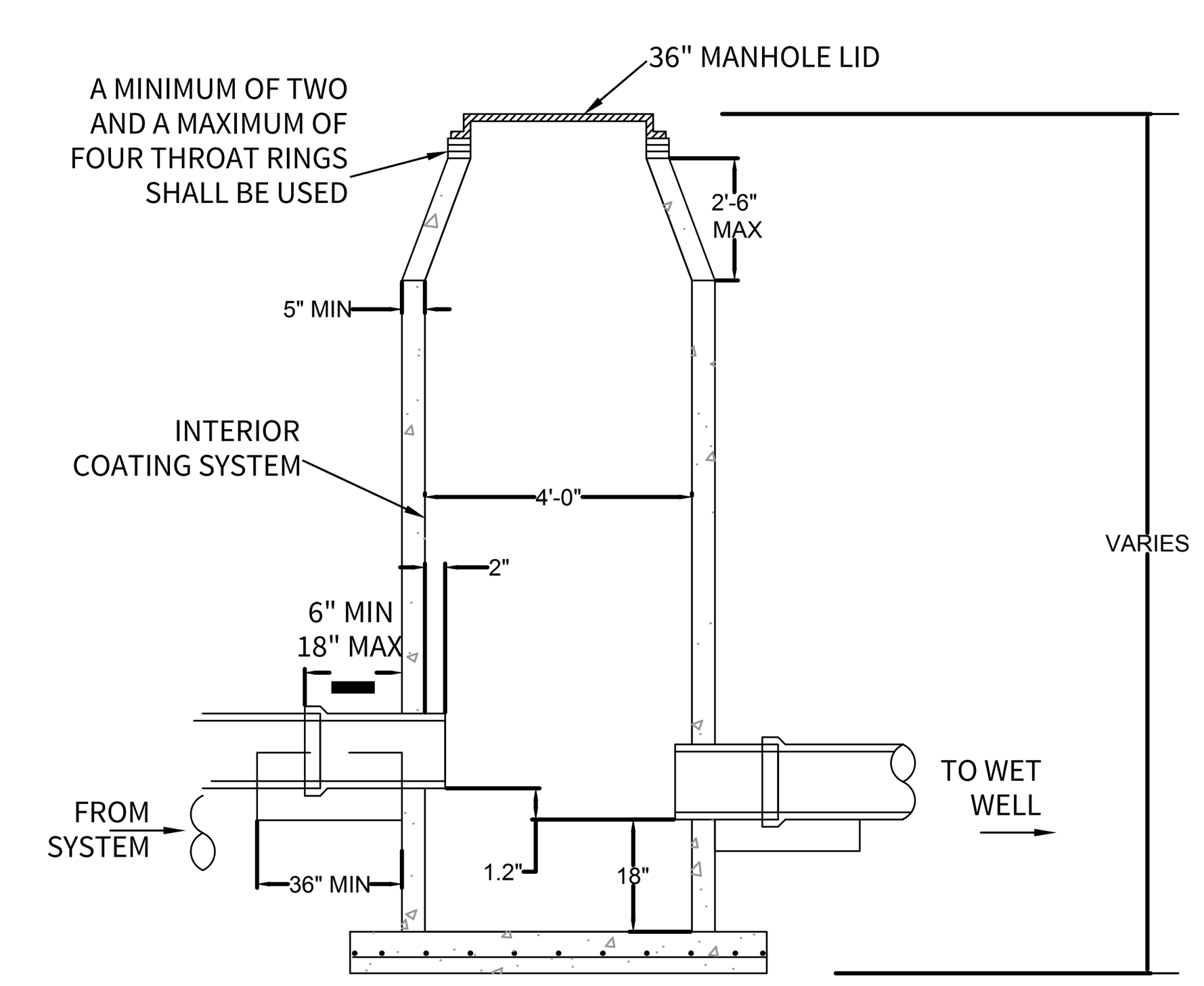
DETAIL 12:
HOSE BIB DETAIL
SCALE: N.T.S.



DETAIL 13:
VENT PIPE DETAIL
SCALE: N.T.S.



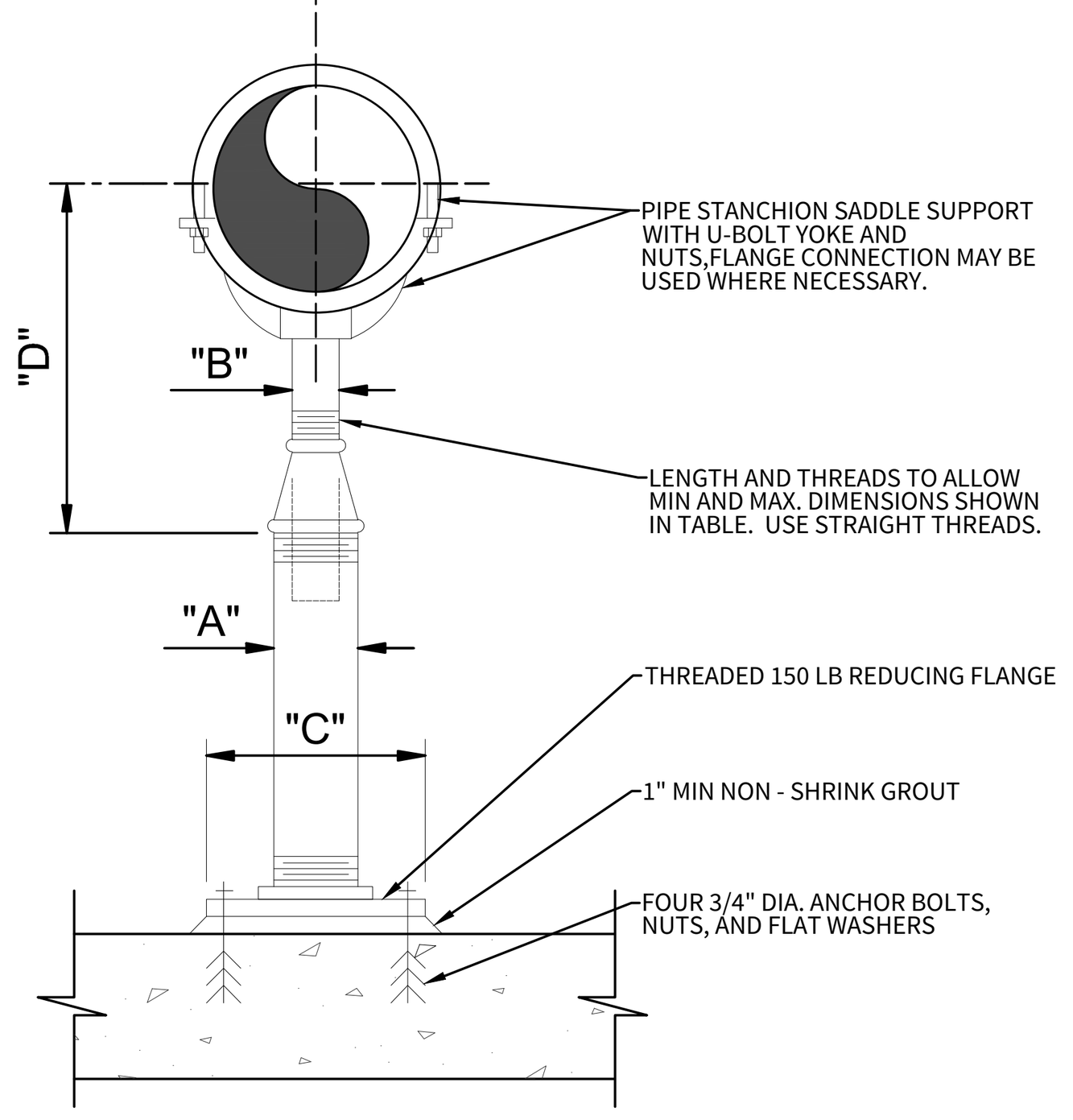
DETAIL 14:
CONCRETE PAVING DETAIL
SCALE: N.T.S.



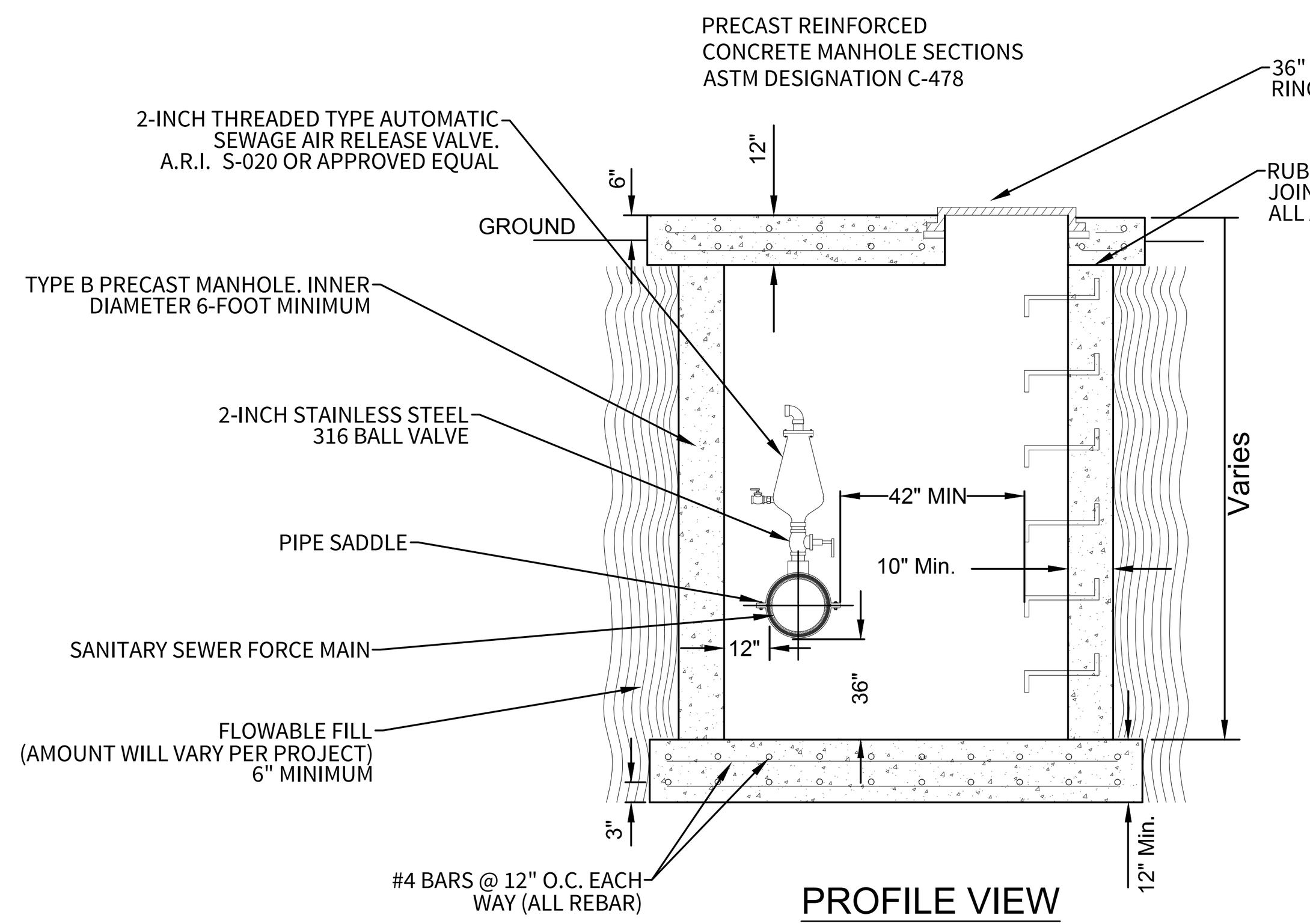
PRECAST REINFORCED CONCRETE MANHOLE SECTIONS ASTM DESIGNATION C-478.
MANHOLE TO BE COATED PER GVSID SPECIFICATIONS

DETAIL 17:
LIFT STATION SITE MANHOLE ADJACENT TO WET WELL
SCALE: N.T.S.

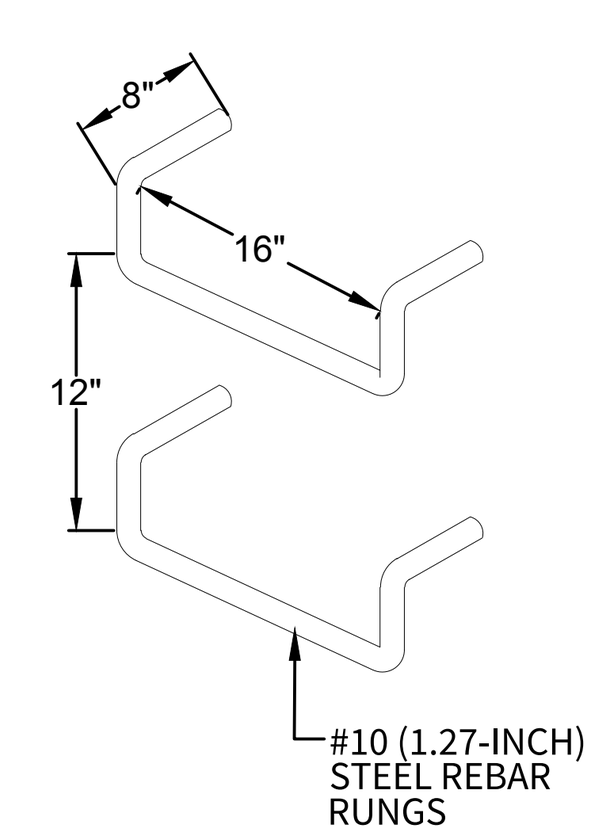
ADJUSTABLE PIPE SUPPORT SCHEDULE DIMENSIONS IN INCHES					
PIPE SIZE	"A"	"B"	"C"	"D"	
				MINIMUM	MAXIMUM
≤ 2 1/2	2 1/2	1 1/2	9	8	13
3	2 1/2	1 1/2	9	8 1/2	13 1/2
3 1/2	2 1/2	1 1/2	9	8 1/2	13 1/2
4	3	2 1/2	9	9 1/2	14
6	3	2 1/2	9	10 1/2	15 1/2
8	3	2 1/2	9	11 1/2	16 1/2
10	3	2 1/2	9	13 1/2	18 1/2
12	3	2 1/2	9	15	19 1/2
14	4	3	11	16 1/2	20 1/2
16	4	3	11	17 1/2	22 1/2
18	6	3 1/2	13 1/2	19 1/2	24
20	6	3 1/2	13 1/2	21	25 1/2
24	6	4	13 1/2	23 1/2	28 1/2
30	6	4	13 1/2	27	31 1/2
32	6	4	13 1/2	28 1/2	32 1/2
36	6	4	13 1/2	30 1/2	34 1/2



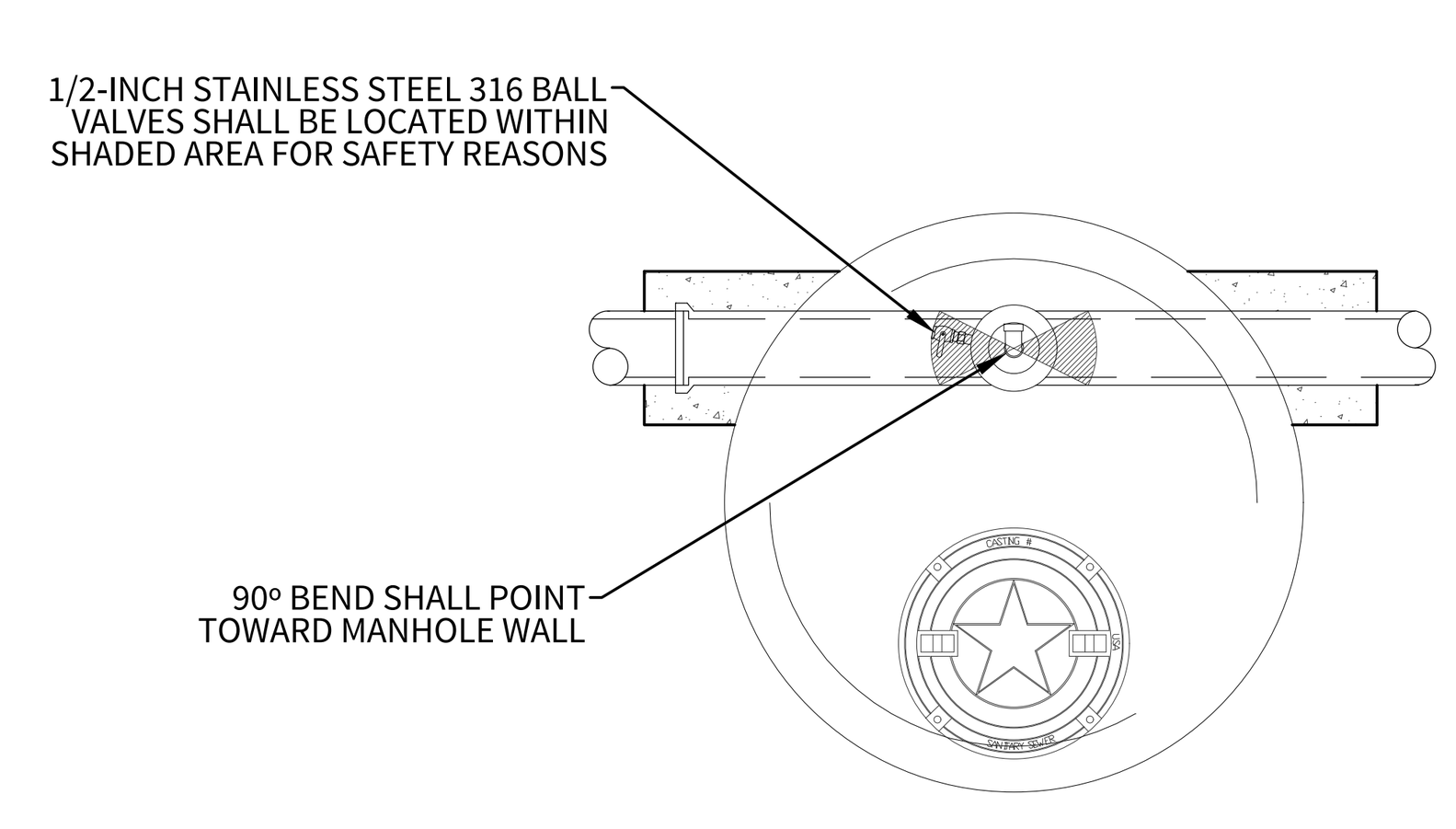
NOTES:
1. INSTALL WHERE SHOWN ON DRAWINGS.
2. ALL MATERIAL TO BE 316 STAINLESS STEEL.
3. PIPE SHALL BE SCHEDULE 40.



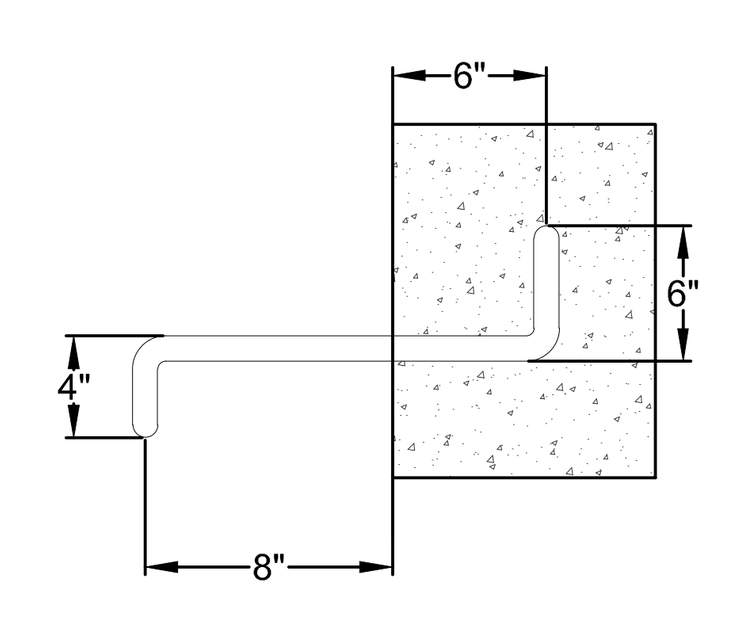
PROFILE VIEW
SCALE: N.T.S.



RUNG DETAILS
SCALE: N.T.S.



FLOOR PLAN
SCALE: N.T.S.



RUNG DETAILS
SCALE: N.T.S.

GENERAL NOTES:
1. WATERTIGHT MANHOLE RINGS AND COVERS SHALL BE TRANS-TEX A77 "O" RING OR APPROVED EQUAL.
2. MOUNTING HARDWARE SHALL BE OF STAINLESS STEEL 316, UNLESS OTHERWISE NOTED.

DETAIL 16
AIR RELEASE VALVE INSTALLATION DETAIL AT FORCE MAIN
SCALE: N.T.S.

CUDEENGINEERS.COM
EST. 1980 CUDE ENGINEERS
4122 Pond Hill Road, Suite 101
San Antonio, Texas 78231
P:(210) 681.2951 F: (210) 523.7112

LANTANA SUBDIVISION UNIT 1
LIFT STATION DETAILS

DATE
05/12/2025
PROJECT NO.
04037.003
DRAWN BY
CG/JG/LJ/TCD
CHECKED BY
XV/AL

REVISIONS
DATE
1. 2. 3. 4. 5. 6. 7. 8. 9.

STATE OF TEXAS
JAVIER CASTELLO
122170
LICENSED
PROFESSIONAL ENGINEER
5/12/2025

CUDE ENGINEERS
TBPE No. 455
TBPLS No. 10048500

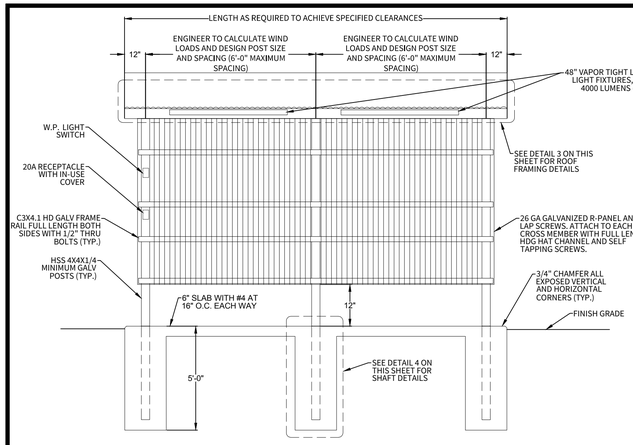
C91

CUDEENGINEERS.COM

© 2025 M.W. CUDE ENGINEERS LLC - THIS DOCUMENT, ANY PORTION THEREOF, AND ANY ASSOCIATED COPYRIGHTS SHALL REMAIN THE PROPERTY OF M.W. CUDE ENGINEERS LLC. THIS DOCUMENT MAY NOT BE REPRODUCED, USED, OR DISTRIBUTED IN ANY FORM OR BY ANY MEANS TO ANYONE FOR ANY OTHER ENDEAVOR WITHOUT THE PRIOR WRITTEN CONSENT OF, AND ADAPTATION BY, M.W. CUDE ENGINEERS LLC. THIS DOCUMENT IS NOT INTENDED OR REPRESENTED TO BE SUITABLE FOR USE OTHER THAN AS ORIGINALLY INTENDED BY M.W. CUDE ENGINEERS LLC AND ANY UNAUTHORIZED REPRODUCTION, USE OR DISTRIBUTION OF SAID DOCUMENTS WILL BE AT THE INFRINGING PARTY'S SOLE RISK, WITHOUT ANY LIABILITY TO M.W. CUDE ENGINEERS LLC, AND WILL BE USED AGAINST ANY AND ALL PARTIES TO THE FULLEST EXTENT PERMITTED BY LAW.

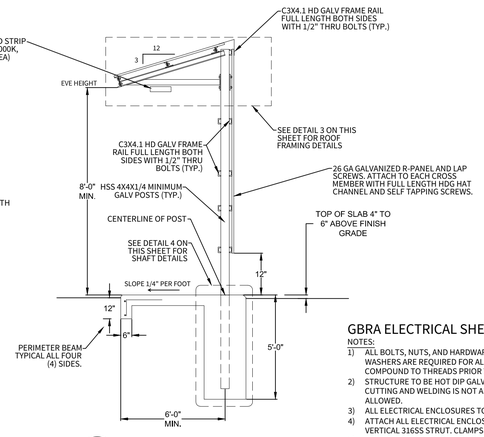
REPRODUCTION OF THE ORIGINAL SIGNED AND SEALED PLAN AND/OR ELECTRONIC MEDIA MAY HAVE BEEN INADVERTENTLY ALTERED. CONTRACTOR IS RESPONSIBLE FOR VERIFYING THE SCALE OF THE DOCUMENT AND CONTACTING CUDE ENGINEERS TO VERIFY DISCREPANCIES PRIOR TO CONSTRUCTION.

P:\04037\003\2-DWG\4-Plans\C91 LIFT STATION DETAILS.dwg 2025/05/12 2:02pm tduano



1 SHELTER - FRONT VIEW

SCALE: N.T.S.



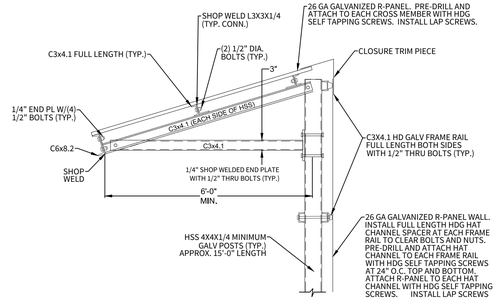
2 SHELTER - END VIEW

SCALE: N.T.S.

GBRA ELECTRICAL SHELTER

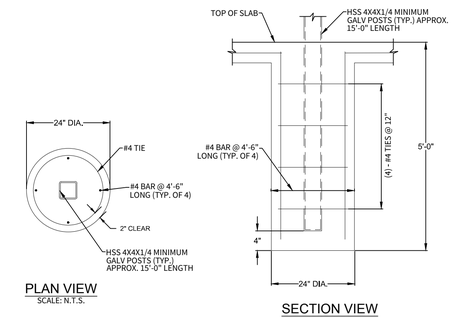
NOTES:

1) ALL BOLTS, NUTS, AND HARDWARE TO BE 316SS. FLAT WASHERS AND LOCK WASHERS ARE REQUIRED FOR ALL BOLTS AND NUTS. APPLY ANTI-SEIZE COMPOUND TO THREADS PRIOR TO INSTALLATION.
2) STRUCTURE TO BE HOT DIP GALVANIZED (HDG) AFTER FABRICATION. FIELD CUTTING AND WELDING IS NOT ALLOWED. SPLICING OF MATERIAL IS NOT ALLOWED.
3) ALL ELECTRICAL ENCLOSURES TO BE NEMA 4X 316SS.
4) ATTACH ALL ELECTRICAL ENCLOSURES AND DEVICES TO STRUCTURE WITH VERTICAL 316SS STRUT. CLAMPS AND HARDWARE TO BE 316SS.
5) VERTICAL STACKING OF ENCLOSURES IS NOT ALLOWED. PROVIDE 6" MINIMUM CLEARANCE BETWEEN ENCLOSURES. PROVIDE 12" MINIMUM CLEARANCE FROM CENTER OF END POSTS TO ENCLOSURES.
6) ALARM BEACON TO BE MOUNTED 12" ABOVE TOP OF ROOF AT END OF STRUCTURE. DO NOT PENETRATE ROOF OR WALL.



3 ROOF & WALL DETAIL

SCALE: N.T.S.



PLAN VIEW

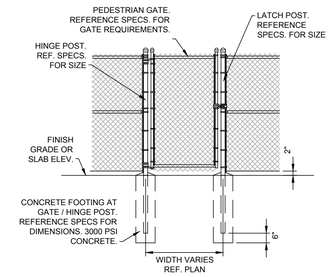
SCALE: N.T.S.

SECTION VIEW

SCALE: N.T.S.

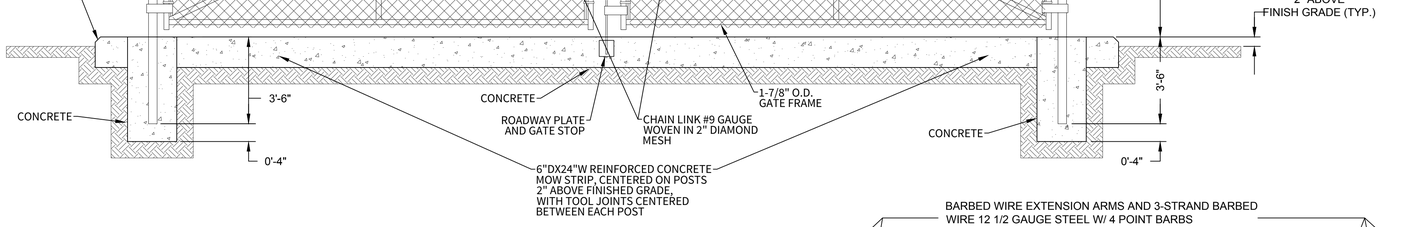
4 SHAFT DETAIL

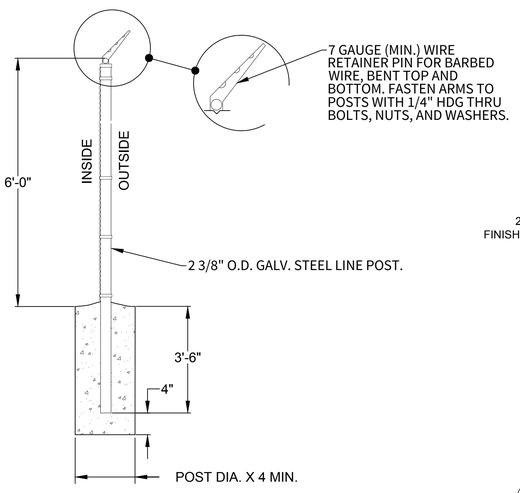
SCALE: N.T.S.

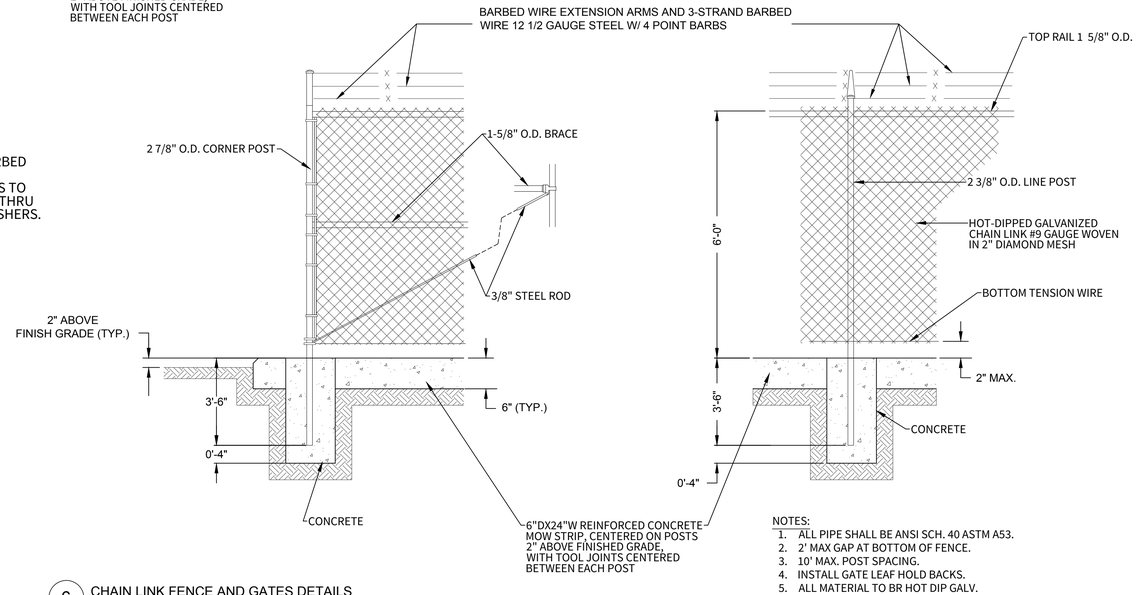


5 CHAIN LINK PEDESTRIAN GATE DETAIL

SCALE: N.T.S.





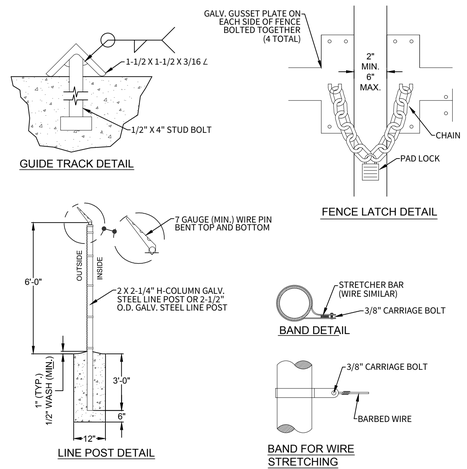


NOTES:

1. ALL PIPE SHALL BE ANSI SCH. 40 ASTM A53.
2. 2' MAX GAP AT BOTTOM OF FENCE.
3. 10' MAX. POST SPACING.
4. INSTALL GATE LEAF HOLD BACKS.
5. ALL MATERIAL TO BR HOT DIP GALV.

6 CHAIN LINK FENCE AND GATES DETAILS

SCALE: N.T.S.



7 INSTALLATION OF POST AND GUID TRACK DETAIL

SCALE: N.T.S.

© 2025 M.W. CUDE ENGINEERS LLC. THIS DOCUMENT, ANY PORTION THEREOF, AND ANY ASSOCIATED COPYRIGHTS SHALL REMAIN THE PROPERTY OF M.W. CUDE ENGINEERS LLC. THIS DOCUMENT MAY NOT BE REPRODUCED, USED, OR DISTRIBUTED IN ANY FORM OR BY ANY MEANS TO ANYONE FOR ANY OTHER PURPOSE WITHOUT THE PRIOR WRITTEN CONSENT OF, AND ADAPTATION BY, M.W. CUDE ENGINEERS LLC. THIS DOCUMENT IS NOT INTENDED OR REPRESENTED TO BE SUITABLE FOR USE OTHER THAN AS ORIGINALLY INTENDED BY M.W. CUDE ENGINEERS LLC. ANY UNAUTHORIZED REUSE OR MODIFICATION OF THIS DOCUMENT WITHOUT PRIOR WRITTEN CONSENT BY M.W. CUDE ENGINEERS LLC SHALL BE AT THE USER'S SOLE RISK AND WITHOUT ANY LIABILITY TO M.W. CUDE ENGINEERS LLC AND ITS SUBCONSULTANTS AND ANIMALS/INSECTS TO THE FULLEST EXTENT PERMITTED BY LAW.

CUDEENGINEERS.COM

CUDE ENGINEERS EST. 1980

4122 Pond Hill Road, Suite 101
San Antonio, Texas 78231
P:(210) 681.2951 F: (210) 523.7112

LANTANA SUBDIVISION UNIT 1

LIFT STATION DETAILS

DATE
05/12/2025

PROJECT NO.
04037.003

DRAWN BY
CG/JG/LJ/TCD

CHECKED BY
XV/AL

REVISIONS

DATE	1.	2.	3.	4.	5.	6.	7.	8.	9.

STATE OF TEXAS
JAVIER CASTELLO
122170
LICENSED
PROFESSIONAL ENGINEER
05/12/2025

CUDE ENGINEERS
TBPE No. 455
TBPLS No. 10048500

C92

REPRODUCTION OF THE ORIGINAL SIGNED AND SEALED PLAN AND/OR ELECTRONIC MEDIA MAY HAVE BEEN INADVERTENTLY ALTERED. CONTRACTOR IS RESPONSIBLE FOR VERIFYING THE SCALE OF THE DOCUMENT AND CONTACTING CUDE ENGINEERS TO VERIFY DISCREPANCIES PRIOR TO CONSTRUCTION.

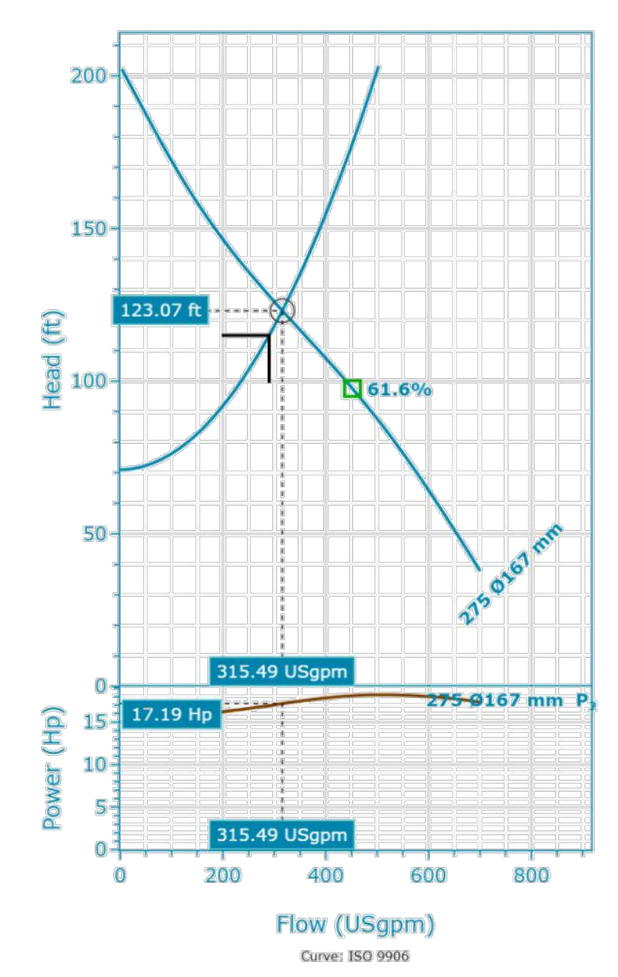
P:\04037\003\2 DWG\4 Sheet\C92.LIFT STATION DETAILS.dwg 2025/05/12 2:02pm lbautista

© 2025 M.W. CUDE ENGINEERS LLC - THIS DOCUMENT, ANY PORTION THEREOF, AND ANY ASSOCIATED COPYRIGHTS SHALL REMAIN THE PROPERTY OF M.W. CUDE ENGINEERS LLC. THIS DOCUMENT MAY NOT BE REPRODUCED, USED, OR DISTRIBUTED IN ANY FORM OR BY ANY MEANS TO ANYONE FOR ANY OTHER ENDEAVOR WITHOUT THE PRIOR WRITTEN CONSENT OF, AND ADAPTATION BY, M.W. CUDE ENGINEERS LLC. THIS DOCUMENT IS NOT INTENDED OR REPRESENTED TO BE SUITABLE FOR USE OTHER THAN AS ORIGINALLY INTENDED BY M.W. CUDE ENGINEERS LLC AND ANY UNAUTHORIZED REPRODUCTION, USE OR DISTRIBUTION OF SAID DOCUMENTS WILL BE AT THE INFRINGING PARTY'S SOLE RISK, WITHOUT ANY LIABILITY TO M.W. CUDE ENGINEERS LLC, AND WILL BE USED AGAINST ANY AND ALL PARTIES TO THE FULLEST EXTENT PERMITTED BY LAW.

xylem Let's Solve Water — FLYGT a xylem brand

NP 3153 SH 3~ 275 | Configuration Summary





Nominal (mean) data shown. Under- and over-performance from this data should be expected due to standard manufacturing tolerances. Please consult your local Flygt representative for performance guarantees.

Flygt's self-cleaning non-clog N-pumps feature innovative designs and functions that deliver high sustained efficiency and the most reliable operation. This makes them the most reliable choice available for a broad range of wastewater applications for tough applications such as unscreened sewage, wastewater and sludge up to an 8 percent solids concentration. Impeller material available in Hardened cast Iron, Hard Iron and Stainless Steel to fit any wastewater application.

Installation
Installation Type
P - Semi-Permanent, Wet

Motor
Rated Voltage	Rated Power
460 V	23 Hp

Coupling
D

Materials
Impeller Material
Hard-Iron
Volute Material
Grey Cast Iron

Performance
Explosion Proof	Impeller Diameter
No	167 mm

Max. Pumped Media Temp.
104 °F

Project:	Created By:	Created On:	Last Update:
NP 3153 SH 3~ 275	Barrie Hamm	4/28/25	-

xylem Let's Solve Water — FLYGT a xylem brand

NP 3153 SH 3~ 275 | Product Details

Description
N 3153

The Flygt N-series are equipped with the Flygt invented N-technology with its innovative self-cleaning impeller. Solid objects entering the pump will pass through the impeller between the impeller vanes. If an object gets caught on the leading edge of one of the vanes, it will slide along the backswept shape towards the perimeter of the inlet where it will be guided by a relief groove through the pump housing. This ensures a high sustained total efficiency over time. Due to the mechanical self-cleaning design, a sludge concentration of solids up to 8% can easily be pumped. The pump can easily be installed in either permanently or temporary submerged, or horizontally or vertically dry installations.

Flexible and Modular Design

The modular hydraulic design enables customization of the hydraulics to meet the requirements of many applications.
- Replaceable wear ring in two materials, gray iron or Hard Iron, for different operation conditions
- Hardened gray iron impeller for typical wastewater applications
- Hard-Iron impeller for heavy duty wastewater applications containing abrasive and corrosive content
- Chopper ring intended for tough wastewater applications where cutting is required due to long fibres and solid concentrations up to 10-12%
- Stainless steel impeller for special applications that require duplex stainless steel

Robust and Reliable

- Short shaft overhang reduces shaft deflection and increases seal and bearing life
- Class H Motor designed for submersible use. Heat is concentrated to the stator core for improved cooling properties.
- The Plug-in seal with Active Seal system eliminates the risk associated with incorrect installation and careless handling. All in one unit. Available in Tungsten carbide (WCCR) or Silicone carbide (SiC) depending on pumped media.
- Motor cable SUBCAB® specially developed for submersible use
- Offers flexible cooling systems, e.g. closed-loop cooling system, media cooled or external cooling that allows full motor potential in dry installations.
- Premium brand bearings, greased for life, ensures a minimum of 50 000 hours of duty
- Leakage sensor and motor temperature sensor as standard

The N 3153 is available with the following options:
- ATEx, FM, CSA-approvals
- Premium efficiency motors
- Hard Iron hydraulic design
- Stainless Steel hydraulic design
- Vibration-sensor, extended motor temperature sensors, additional leakage-sensor, current-sensor and pump memory
- Compatible with SmartRun® Wastewater pump controller
- Compatible with MAS 801 monitoring system

Product Features

- State-of-the-art wastewater pump with N-technology
- Sustained high efficiency pumping with energy savings up to 25%
- Flexible and modular design
- Robust and reliable

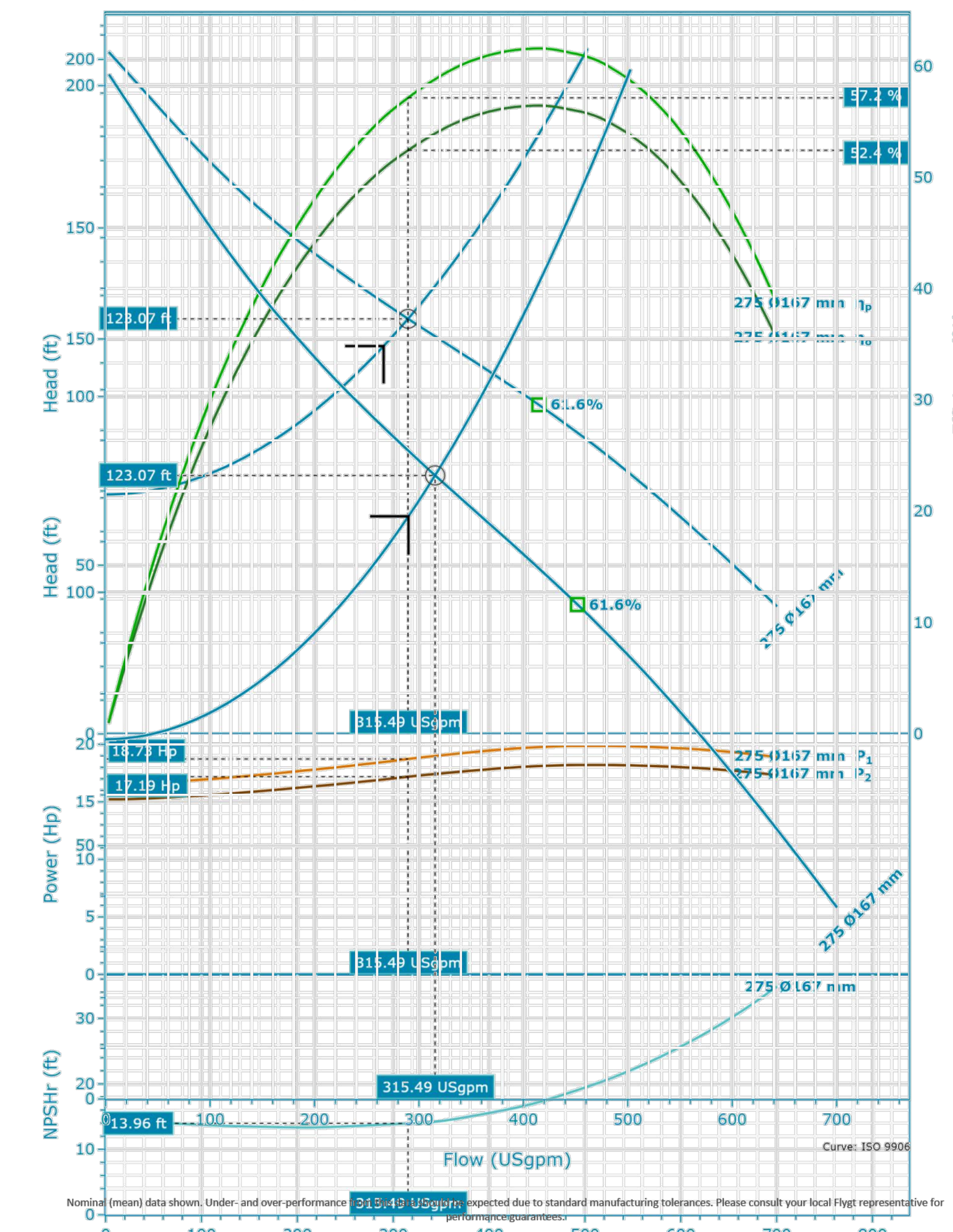
Construction Materials
Impeller Material	Volute Material	Stator Cover Material
Hard-Iron	Grey Cast Iron	-

Motor
Rated Power 23 Hp	Number Of Phases 3	Start Current Ratio 8.25	Motor Issue 10
Motor Denomination 21-18-2BB	Rated Motor Speed 3,535 RPM	Insulation Class H	Locked Rotor Code J
Motor Efficiency Class Standard	Rated Voltage 460 V	Approval Standard	Max starts per hour 30
Version Code 185	Rated Current 26 A	Total moment of inertia 0.7263 ft²lbf	Power Factor 100% 0.9
Frequency 60 Hz	Start Current 215 A	Type of duty S1	Power Factor 75% 0.87
Max P2 (1x) 18.21 Hp	Starting Current, Direct Starting 215 A	Stator Variant 1	Power Factor 50% 0.79
Number Of Poles 2	Starting Current, Star Delta 71.67 A	Motor Module 110	Efficiency 100% 91 %
			Efficiency 75% 91.5 %
			Efficiency 50% 91.5 %

Project:	Created By:	Created On:	Last Update:
NP 3153 SH 3~ 275	Barrie Hamm	4/28/25	-

xylem Let's Solve Water — FLYGT a xylem brand

NP 3153 SH 3~ 275 | Hydraulic Data & Performance Curve



Nominal (mean) data shown. Under- and over-performance from this data should be expected due to standard manufacturing tolerances. Please consult your local Flygt representative for performance guarantees.

Name	Q (1x) [USgpm]	H (1x) [ft]	P2 (1x) [Hp]	Q [USgpm]	H [ft]	P2 [Hp]	ηp [%]	SE [kWh/mGal]	NPSHr [ft]
DP @ 1x	315.49	123.07	17.19	315.49	123.07	17.19	57.16	737.92	13.96

Nominal (mean) data shown. Under- and over-performance from this data should be expected due to standard manufacturing tolerances. Please consult your local Flygt representative for performance guarantees.

Project:	Created By:	Created On:	Last Update:
NP 3153 SH 3~ 275	Barrie Hamm	4/28/25	-

xylem Let's Solve Water — FLYGT a xylem brand

Selection
Series N 3000	System Type Single Pump
Name NP 3153 SH 3~ 275	Operating Pumps 1
Frequency 60 Hz	Standby Pumps No Standby Pump
Total Flow 290.00 USgpm	Curve Code 275
Total Head 115.00 ft	Impeller Diameter 167 mm
Pump Flow 290.00 USgpm	Inlet Diameter 150 mm
Pump Head 115.00 ft	Outlet Diameter 3 in
	Number Of Vanes 2

Fluid
Fluid Type Water	Density 62.428 lb/ft³
Fluid Temperature 39.2 °F	Dynamic Viscosity 1.567212 cP
Specific Gravity 1	Fluid Vapor Pressure 0.118 psi

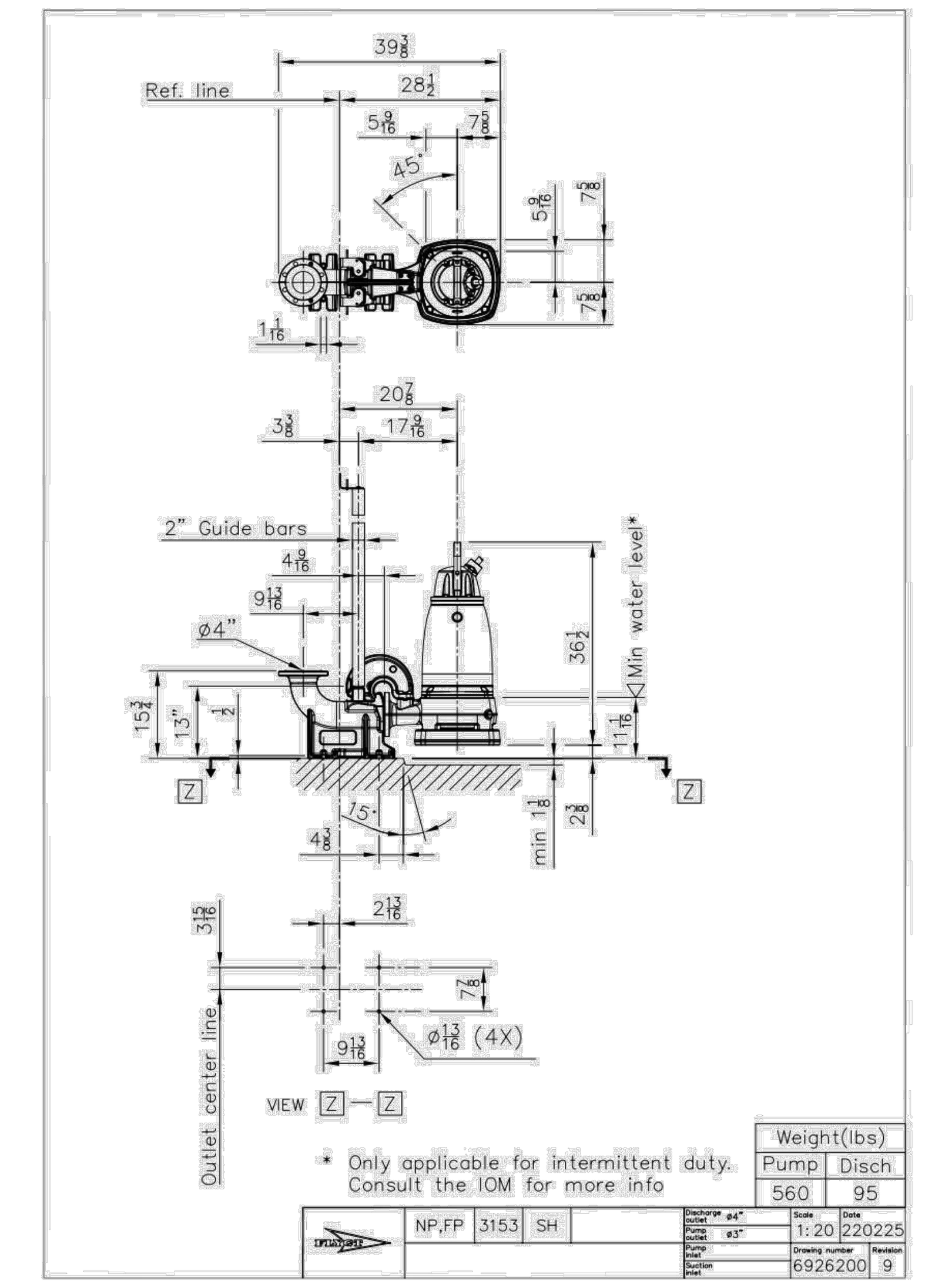
Design Point
Flow 315.49 USgpm	Shaft power (P2) 17.19 Hp
Head 123.07 ft	NPSHR 13.96 ft
Overall Efficiency (ηo) 52.44 %	Static Head 71.00 ft
Pump Efficiency (ηp) 57.16 %	Flow To BEP Ratio 69.8 %
Input Power (P1) 18.73 Hp	

Design Curve
Rated Speed 60 Hz	BEP Flow 451.86 USgpm
Max Flow 700.35 USgpm	BEP Head 97.6 ft
H@QMin 202.24 ft	Max P2 18.21 Hp
H@QMax 37.8 ft	Specific Energy 738 kWh/mGal
BEP 61.6 %	

Project:	Created By:	Created On:	Last Update:
NP 3153 SH 3~ 275	Barrie Hamm	4/28/25	-

xylem Let's Solve Water — FLYGT a xylem brand

NP 3153 SH 3~ 275 | Dimensional Data & Drawing



Project:	Created By:	Created On:	Last Update:
NP 3153 SH 3~ 275	Barrie Hamm	4/28/25	-

LIFT STATION PUMP DETAILS

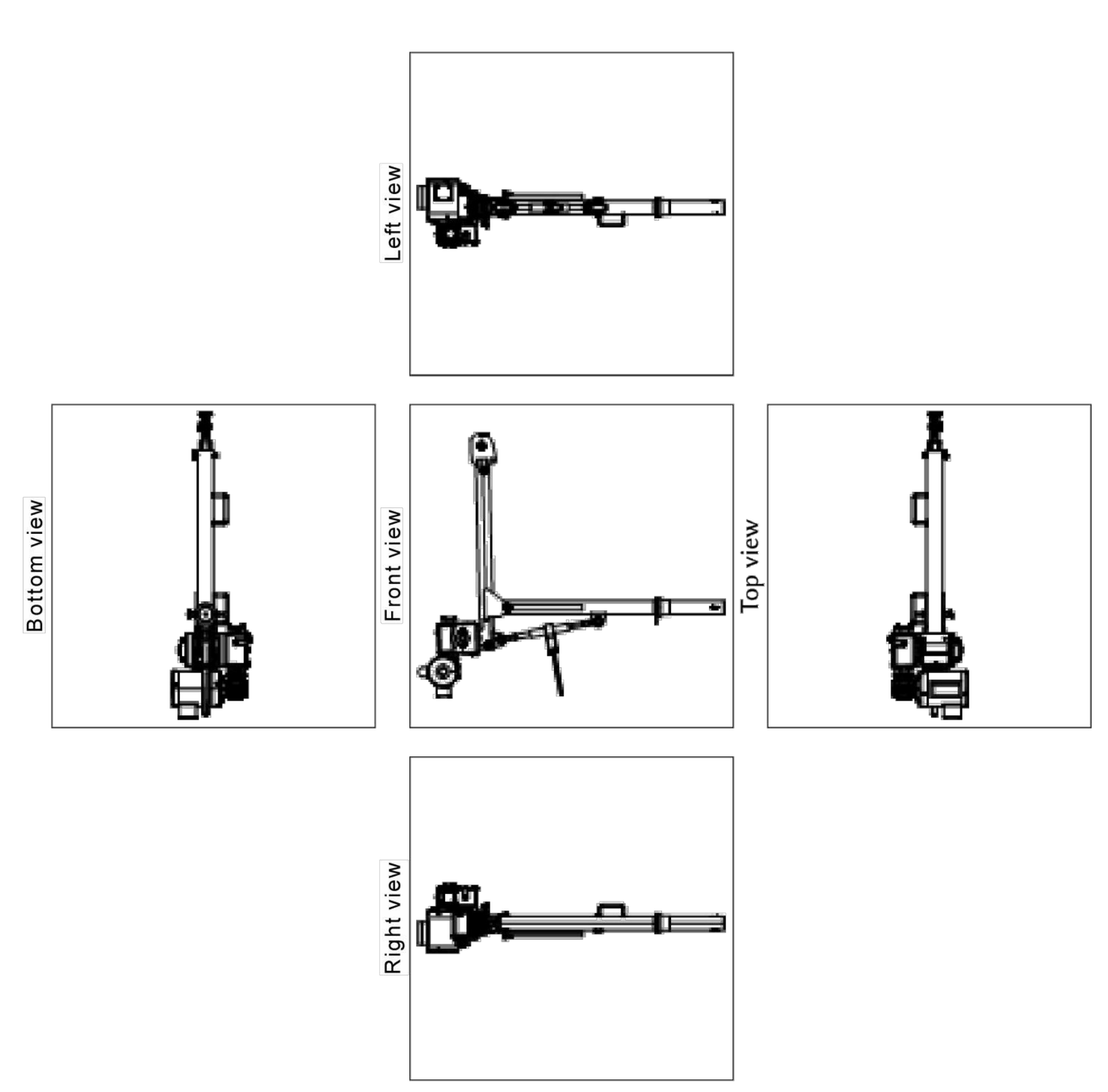
SCALE: N.T.S.

1 / C93

Them — www.them.com info@them.com

Them - Commander 500 - 5PT5 Series - Portable Davit Crane — Product datasheet

1 2D Views



Date : January 26, 2022 — Page : 2 — TraceParts ©

Them — www.them.com info@them.com

Them - Commander 500 - 5PT5 Series - Portable Davit Crane — Product datasheet

2 Configuration settings

Configuration	
Finish	Red Powder Coat Finish (standard)
Configure Winches	Yes
Configure Base	No
Configure Wire Rope	No
Manual Winch	No
Power	Electric
Drill Drivable	N/A
Line Speed	8ft per minute
Winch Finish	Enamel Paint
Winch	4WP2-K red enamel electric winch - 115/1/60 VAC w/6 ft pendant control
Independent Bases	N/A
Base Finish	N/A
Wire Rope Assemblies	N/A
Measurement system	N/A
Lift Below Floor	N/A
Wire Rope Diameter	N/A
Note	-
Crane Part Number	5PT5-E2
Base Part Number	-
Wire Rope Part Number	-

Bill of Materials Data	
Manufacturer	Them
Description	Commander 500, 5PT5 Series - 5PT5-E2
Part number	5PT5-E2
Crane Part number	5PT5-E2
Base Part number	-
Wire Part number	-
Omniclass number	23.23.17.23

Date : January 26, 2022 — Page : 3 — TraceParts ©

CRANE DETAILS

SCALE: N.T.S.

2 / C93

CUDEENGINEERS.COM
EST. 1980 CUDE ENGINEERS
4122 Pond Hill Road, Suite 101
San Antonio, Texas 78231
P:(210) 681.2951 F: (210) 523.7112

LANTANA SUBDIVISION UNIT 1

LIFT STATION DETAILS

DATE	05/12/2025
PROJECT NO.	04037.003
DRAWN BY	CG/JG/LJ/TCD
CHECKED BY	XV/AL

REVISIONS — DATE
1. 2. 3. 4. 5. 6. 7. 8. 9.

STATE OF TEXAS — JAVIER CASTELLO — 122170 — LICENSED PROFESSIONAL ENGINEER — 5/12/2025

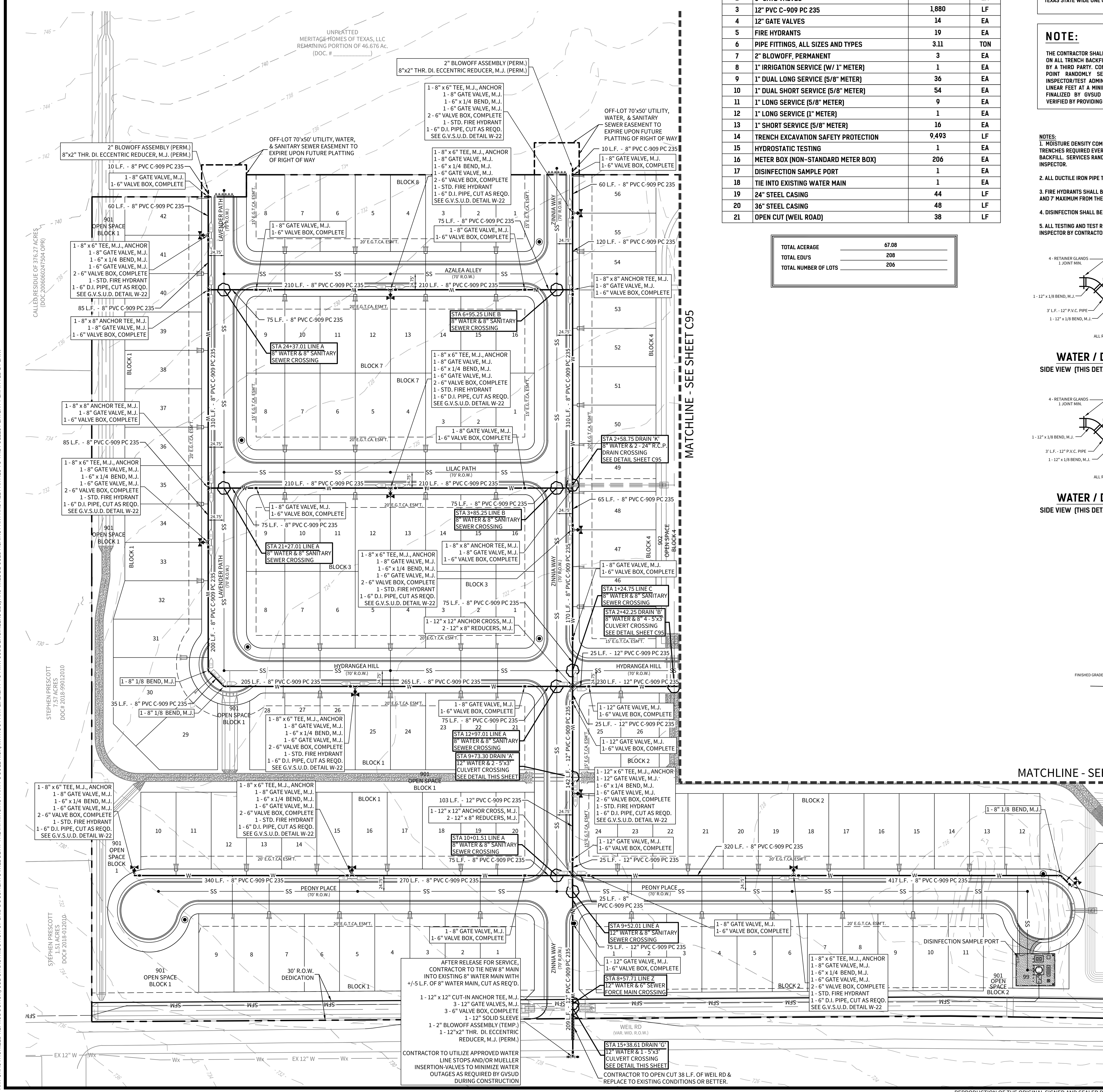
CUDE ENGINEERS
TBPE No. 455
TBPLS No. 10048500

C93

CUDEENGINEERS.COM

P:\04037\003\2-DWG\4-Plans\C93 LIFT STATION DETAILS.dwg 2025/05/12 2:02pm tduano

REPRODUCTION OF THE ORIGINAL SIGNED AND SEALED PLAN AND/OR ELECTRONIC MEDIA MAY HAVE BEEN INADVERTENTLY ALTERED. CONTRACTOR IS RESPONSIBLE FOR VERIFYING THE SCALE OF THE DOCUMENT AND CONTACTING CUDE ENGINEERS TO VERIFY DISCREPANCIES PRIOR TO CONSTRUCTION.



LANTANA UNIT 1 – WATER DEVELOPMENT
ESTIMATED QUANTITY TAKE-OFF
(CONTRACTOR RESPONSIBLE FOR DETERMINING ACTUAL QUANTITIES REQUIRED)

Item No.	Description	Quantity	Units
1	8" PVC C-909 PC 235	7,613	LF
2	8" GATE VALVES	38	EA
3	12" PVC C-909 PC 235	1,880	LF
4	12" GATE VALVES	14	EA
5	FIRE HYDRANTS	19	EA
6	PIPE FITTINGS, ALL SIZES AND TYPES	3.11	TON
7	2" BLOWOFF, PERMANENT	3	EA
8	1" IRRIGATION SERVICE (W/ 1" METER)	1	EA
9	1" DUAL LONG SERVICE (5/8" METER)	36	EA
10	1" DUAL SHORT SERVICE (5/8" METER)	54	EA
11	1" LONG SERVICE (5/8" METER)	9	EA
12	1" LONG SERVICE (1" METER)	1	EA
13	1" SHORT SERVICE (5/8" METER)	16	EA
14	TRENCH EXCAVATION SAFETY PROTECTION	9,493	LF
15	HYDROSTATIC TESTING	1	EA
16	METER BOX (NON-STANDARD METER BOX)	206	EA
17	DISINFECTION SAMPLE PORT	1	EA
18	TIE INTO EXISTING WATER MAIN	1	EA
19	24" STEEL CASING	44	LF
20	36" STEEL CASING	48	LF
21	OPEN CUT (WEIL ROAD)	38	LF

TOTAL ACERAGE	67.08
TOTAL EDU'S	208
TOTAL NUMBER OF LOTS	206

CONTRACTOR SHALL VERIFY THE EXACT LOCATION OF UNDERGROUND UTILITIES AND OTHER UNDERGROUND STRUCTURES WHETHER SHOWN ON THE PLANS OR NOT. CONTRACTOR WILL NOTIFY ALL UTILITY COMPANIES AT LEAST 72 HOURS PRIOR TO EXCAVATION.

GVSUD	(830) 914-2330
GVTC	(830) 885-4411
GVEC	1-800-401-8345
DIG TESS	1-800-344-8377
TEXAS STATE WIDE ONE CALL LOCATORS	1-800-545-6005 OR 811

NOTE:

THE CONTRACTOR SHALL BE RESPONSIBLE FOR MEETING 98% COMPACTION ON ALL TRENCH BACKFILL AND PAYING FOR THE TESTS TO BE PERFORMED BY A THIRD PARTY. COMPACTION TEST WILL BE DONE AT ONE LOCATION POINT RANDOMLY SELECTED OR AS INDICATED BY THE GVSUD INSPECTOR/TEST ADMINISTER, PER EACH 12-INCH LOOSE LIFT PER 400 LINEAR FEET AT A MINIMUM. THIS PROJECT WILL NOT BE ACCEPTED AND FINALIZED BY GVSUD WITHOUT THIS REQUIREMENT BEING MET AND VERIFIED BY PROVIDING ALL NECESSARY DOCUMENTED TEST RESULTS.

NOTES:
1. MOISTURE DENSITY COMPACTION TESTING FREQUENCY- WATER MAIN TRENCHES REQUIRED EVERY 300 LF FOR EACH VERTICAL FOOT OF COMPACTED BACKFILL. SERVICES RANDOMLY SELECTED AS REQUIRED BY GVSUD INSPECTOR.

2. ALL DUCTILE IRON PIPE TO BE AMERICAN, ZINC COATED, AWWA/ANSI C-151.

3. FIRE HYDRANTS SHALL BE MUELLER OR EJ TYPE AND SHALL BE 1' MINIMUM AND 7' MAXIMUM FROM THE BACK OF CURB.

4. DISINFECTION SHALL BE BY MACHINE CHLORINATION.

5. ALL TESTING AND TEST REPORTS SHALL BE COORDINATED WITH GVSUD INSPECTOR BY CONTRACTOR.

TRENCH EXCAVATION PROTECTION

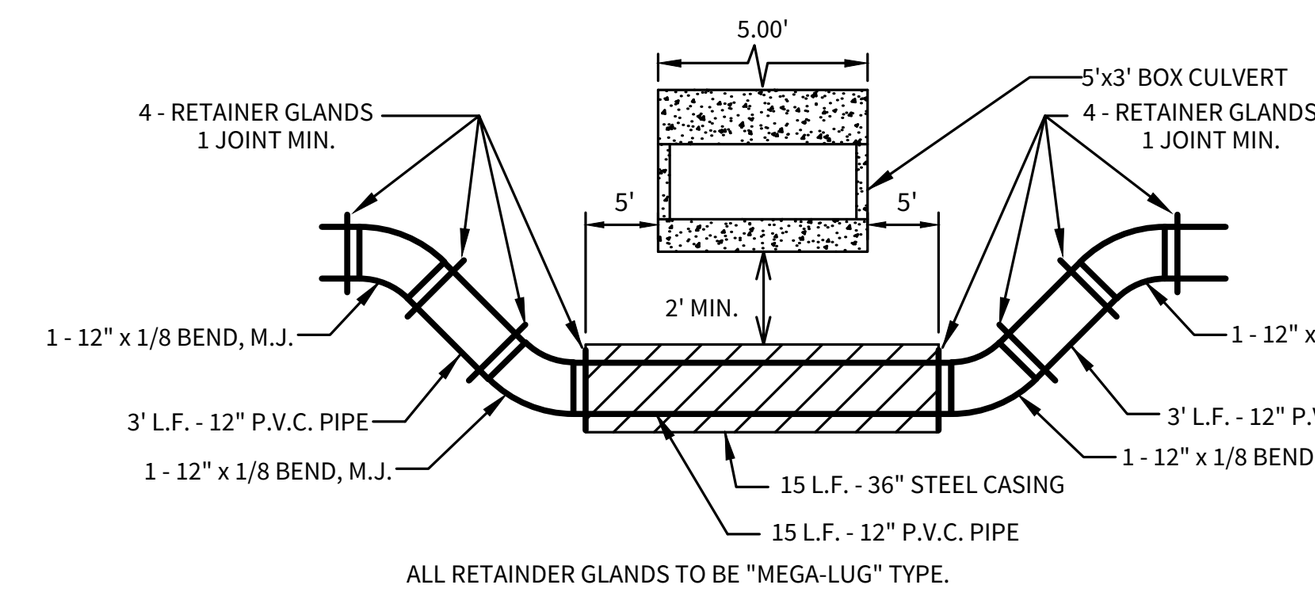
CONTRACTOR AND/OR CONTRACTOR'S INDEPENDENTLY RETAINED EMPLOYEE OR STRUCTURAL DESIGN/GEOTECHNICAL/SAFETY/EQUIPMENT CONSULTANT, IF ANY, SHALL REVIEW THESE PLANS AND AVAILABLE GEOTECHNICAL INFORMATION AND THE ANTICIPATED INSTALLATION SITE(S) WITHIN THE PROJECT WORK AREA IN ORDER TO IMPLEMENT CONTRACTOR'S TRENCH EXCAVATION SAFETY PROTECTION SYSTEMS, PROGRAMS AND/OR PROCEDURES FOR THE PROJECT DESCRIBED IN THE CONTRACT DOCUMENTS. THE CONTRACTOR'S IMPLEMENTATION OF THESE SYSTEMS, PROGRAMS AND/OR PROCEDURES SHALL PROVIDE FOR ADEQUATE TRENCH EXCAVATION SAFETY PROTECTION THAT COMPLY WITH AS A MINIMUM, OSHA STANDARDS FOR TRENCH EXCAVATIONS. SPECIFICALLY, CONTRACTOR AND/OR CONTRACTOR'S INDEPENDENTLY RETAINED EMPLOYEE OR SAFETY CONSULTANT SHALL IMPLEMENT A TRENCH SAFETY PROGRAM IN ACCORDANCE WITH OSHA STANDARDS GOVERNING THE PRESENCE AND ACTIVITIES OF INDIVIDUALS WORKING IN AND AROUND TRENCH EXCAVATION.

CAUTION!!

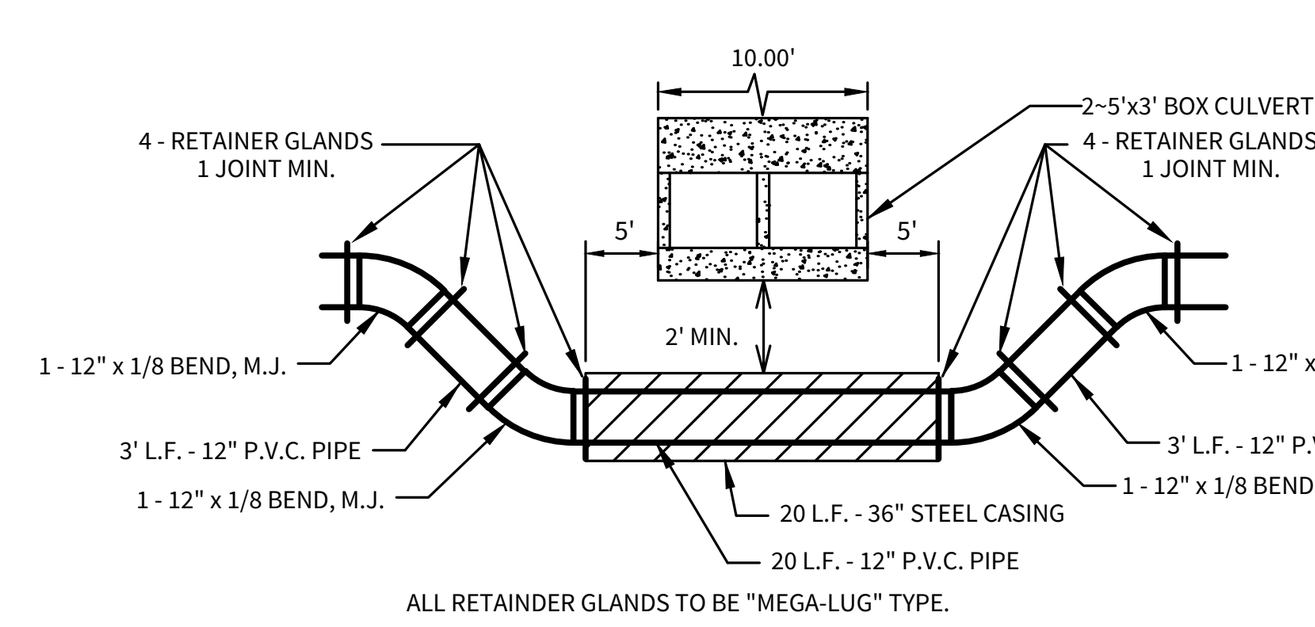
EXISTING UTILITIES ARE WITHIN THE LIMITS OF CONSTRUCTION. CONTRACTORS SHALL EXERCISE EXTRA CARE IN DIGGING ANY TRENCH FOR PROPOSED UTILITIES. THE CONTRACTOR SHALL BE RESPONSIBLE TO COORDINATE, VERIFY THE EXACT LOCATION & IDENTIFY AREA OF CONFLICTS WITH EXISTING UTILITIES AND SHALL NOTIFY THE ENGINEER IF CONFLICT IS FOUND.

CAUTION!!

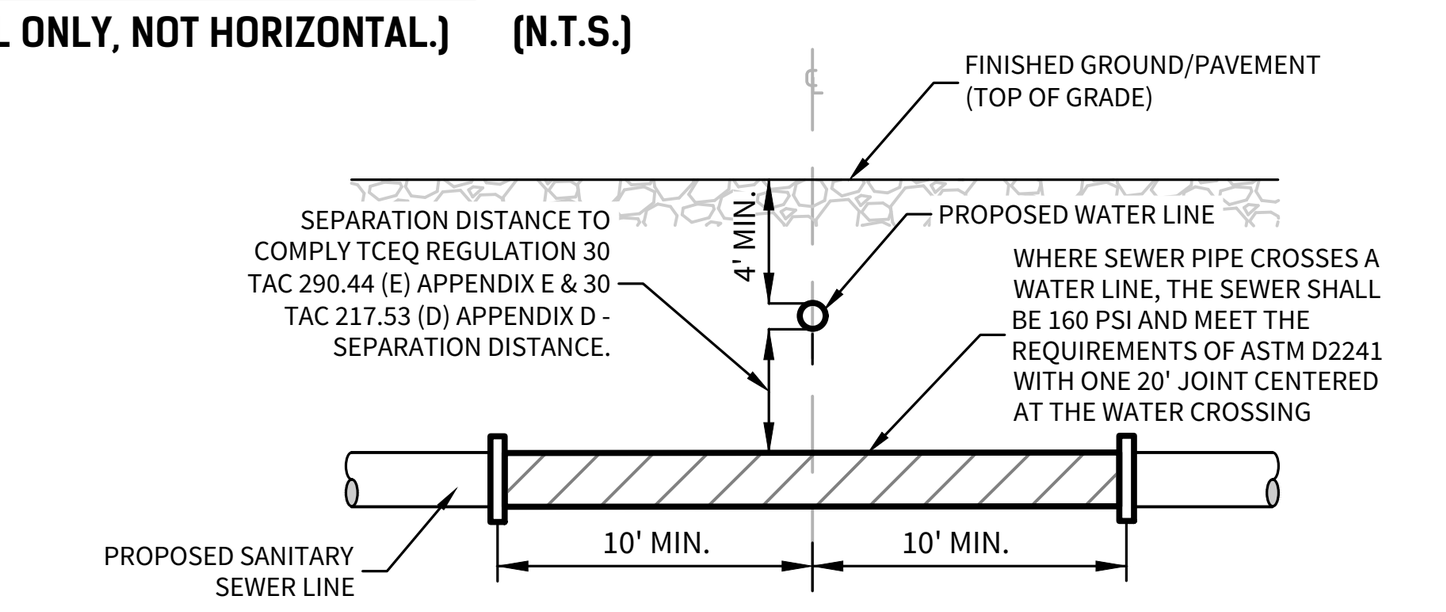
THE CONTRACTOR SHALL BE AWARE THAT OVERHEAD ELECTRIC LINES EXIST WITHIN THE VICINITY OF THE SITE. IT IS THE RESPONSIBILITY OF THE CONTRACTOR TO HAVE THESE UTILITIES LOCATED PRIOR TO COMMENCING CONSTRUCTION. THE CONTRACTOR SHALL USE EXTREME CAUTION WHEN WORKING IN THIS AREA. ANY DAMAGE DONE TO THESE EXISTING FACILITIES WILL BE THE SOLE RESPONSIBILITY OF THE CONTRACTOR TO REPAIR.



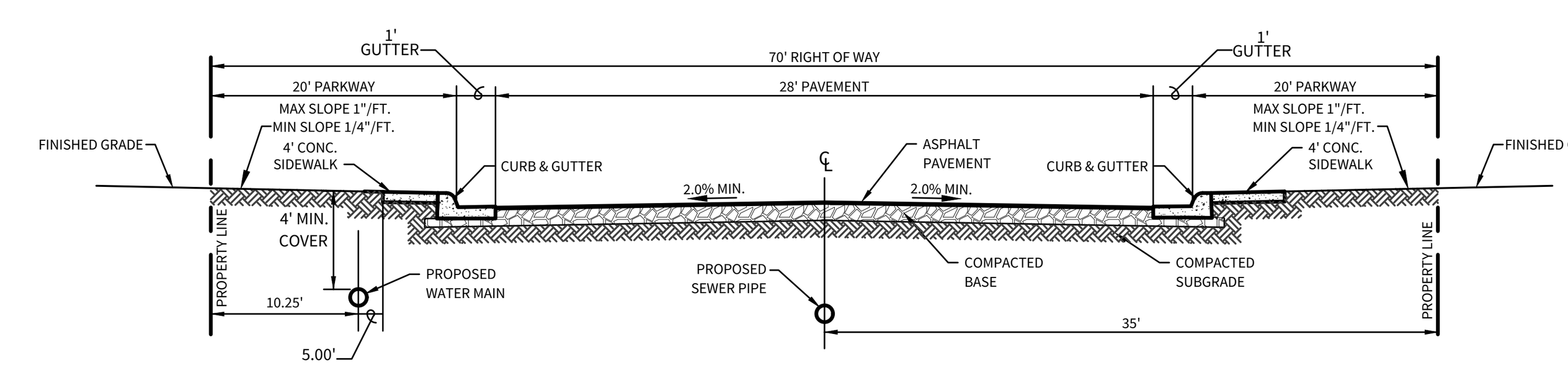
WATER / DRAIN G CROSSING DETAIL
SIDE VIEW (THIS DETAIL IS VERTICAL ONLY, NOT HORIZONTAL.) (N.T.S.)



WATER / DRAIN A CROSSING DETAIL
SIDE VIEW (THIS DETAIL IS VERTICAL ONLY, NOT HORIZONTAL.) (N.T.S.)



TYPICAL SANITARY SEWER/ WATER CROSSING DETAIL
N.T.S.



LOCAL "A" STREET CROSS-SECTION

SCALE: 1"=80'

LEGEND

- OVERALL UNIT BOUNDARY
- PROPOSED LOT LINE
- PROPOSED RIGHT OF WAY
- E.G.T.C.A. EASEMENT
- EXISTING 2' CONTOUR
- EXISTING 10' CONTOUR
- EXISTING WATER LINE
- EXISTING SEWER LINE
- EXISTING MANHOLE
- PROPOSED WATER LINE
- PROPOSED WATER SERVICE
- PROPOSED FIRE HYDRANT
- PROPOSED SEWER MAIN
- PROPOSED SEWER FORCE MAIN
- PROPOSED MANHOLE
- PROPOSED SEWER SERVICE
- PROPOSED STREET LIGHT
- RESTRAINT LENGTH

SEWER/WATER LINE CROSSINGS	
LINE	STATION
"A"	9+52.01
"A"	10+01.51
"A"	12+97.01
"A"	21+27.01
"A"	24+37.01
"B"	3+85.25
"B"	6+95.25
"C"	1+24.75
"C"	4+50.25
"C"	13+09.75
"D"	1+24.75
"D"	4+44.75
"F"	1+24.75
"Z"	8+57.71

CUDEENGINEERS.COM
CUDE ENGINEERS EST. 1980
4122 Pond Hill Road, Suite 101
San Antonio, Texas 78231
P:(210) 681.2951 F: (210) 523.7112

LANTANA SUBDIVISION UNIT 1
WATER DISTRIBUTION PLAN

DATE
05/12/2025

PROJECT NO.
04037.003

DRAWN BY
CG/JG/LJ/TCD

CHECKED BY
XV/AL

REVISIONS

	DATE
1.	
2.	
3.	
4.	
5.	
6.	
7.	
8.	
9.	

STATE OF TEXAS
JAVIER CASTELLO
122170
LICENSED PROFESSIONAL ENGINEER
5/12/2025

CUDE ENGINEERS
TBPE No. 455
TBPLS No. 10048500

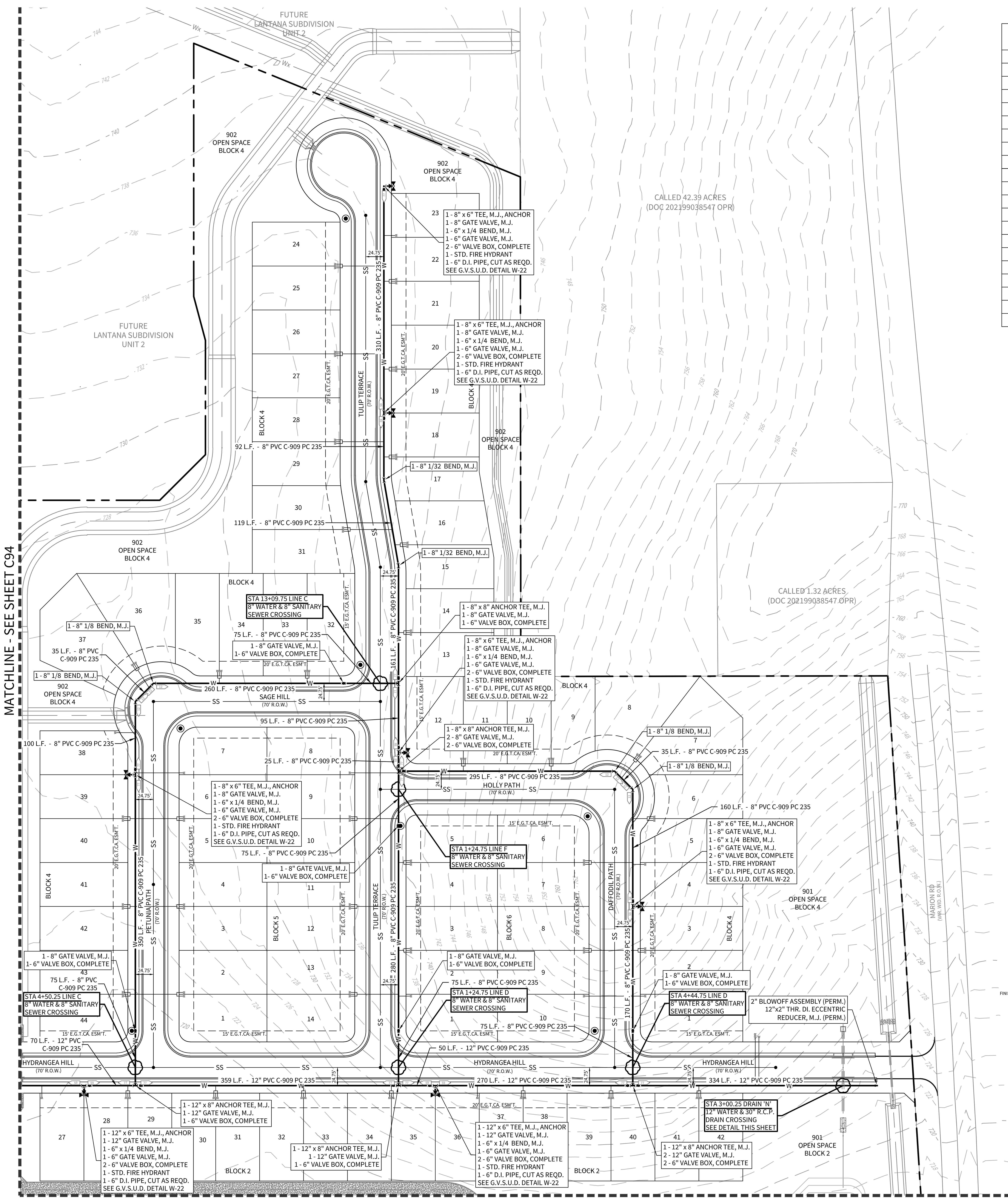
C94

CUDEENGINEERS.COM

© 2025 M.W. CUDE ENGINEERS LLC. THIS DOCUMENT, ANY PORTION THEREOF, AND ANY ASSOCIATED COPYRIGHTS SHALL REMAIN THE PROPERTY OF M.W. CUDE ENGINEERS LLC. THIS DOCUMENT MAY NOT BE REPRODUCED, USED, OR DISTRIBUTED IN ANY FORM OR BY ANY MEANS TO ANYONE FOR ANY OTHER ENDEAVOR WITHOUT THE PRIOR WRITTEN CONSENT OF, AND ADAPTATION BY, M.W. CUDE ENGINEERS LLC. THIS DOCUMENT IS NOT INTENDED OR REPRESENTED TO BE SUITABLE FOR USE OTHER THAN AS ORIGINALLY INTENDED BY M.W. CUDE ENGINEERS LLC AND ANY UNAUTHORIZED REPRODUCTION, USE OR DISTRIBUTION OF SUCH DOCUMENTS WILL BE AT THE INFRINGING PARTY'S SOLE RISK, WITHOUT ANY LIABILITY TO M.W. CUDE ENGINEERS LLC, AND WILL BE USED AGAINST ANY AND ALL PARTIES TO THE FULLEST EXTENT PERMITTED BY LAW.

REPRODUCTION OF THE ORIGINAL SIGNED AND SEALED PLAN AND/OR ELECTRONIC MEDIA MAY HAVE BEEN INADVERTENTLY ALTERED. CONTRACTOR IS RESPONSIBLE FOR VERIFYING THE SCALE OF THE DOCUMENT AND CONTACTING CUDE ENGINEERS TO VERIFY DISCREPANCIES PRIOR TO CONSTRUCTION.

© 2025 M.W. CUDE ENGINEERS LLC - THIS DOCUMENT, ANY PORTION THEREOF, AND ANY ASSOCIATED COPYRIGHTS SHALL REMAIN THE PROPERTY OF M.W. CUDE ENGINEERS LLC. THIS DOCUMENT MAY NOT BE REPRODUCED, USED, OR DISTRIBUTED IN ANY FORM OR BY ANY MEANS TO ANYONE FOR ANY OTHER ENDEAVOR WITHOUT THE PRIOR WRITTEN CONSENT OF, AND ADAPTATION BY, M.W. CUDE ENGINEERS LLC. THIS DOCUMENT IS NOT INTENDED OR REPRESENTED TO BE SUITABLE FOR USE OTHER THAN AS ORIGINALLY INTENDED BY M.W. CUDE ENGINEERS LLC AND ANY UNAUTHORIZED REPRODUCTION, USE OR DISTRIBUTION OF SAID DOCUMENTS WILL BE AT THE INFRINGING PARTY'S SOLE RISK, WITHOUT ANY LIABILITY TO M.W. CUDE ENGINEERS LLC, AND WILL BE USED AGAINST ANY AND ALL PARTIES TO THE FULLEST EXTENT PERMITTED BY LAW.



MATCHLINE - SEE SHEET C94

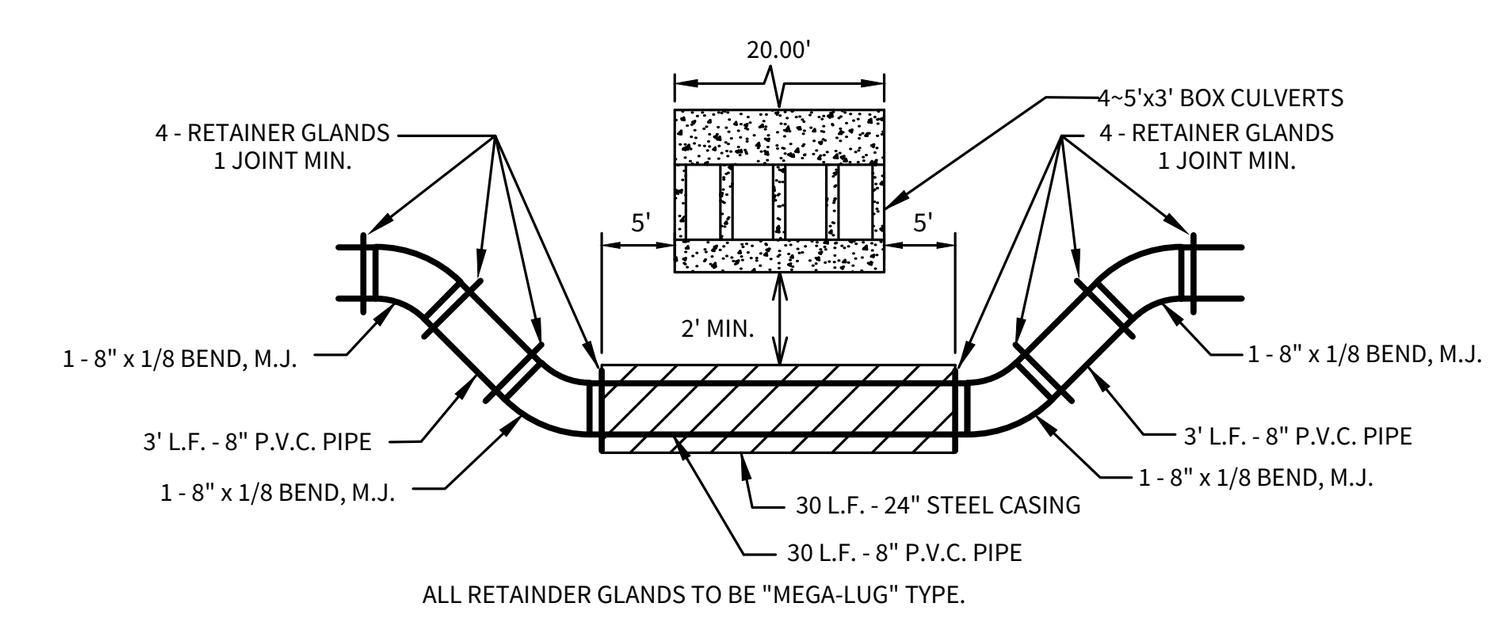
LANTANA UNIT 1 - WATER DEVELOPMENT

ESTIMATED QUANTITY TAKE-OFF

(CONTRACTOR RESPONSIBLE FOR DETERMINING ACTUAL QUANTITIES REQUIRED)

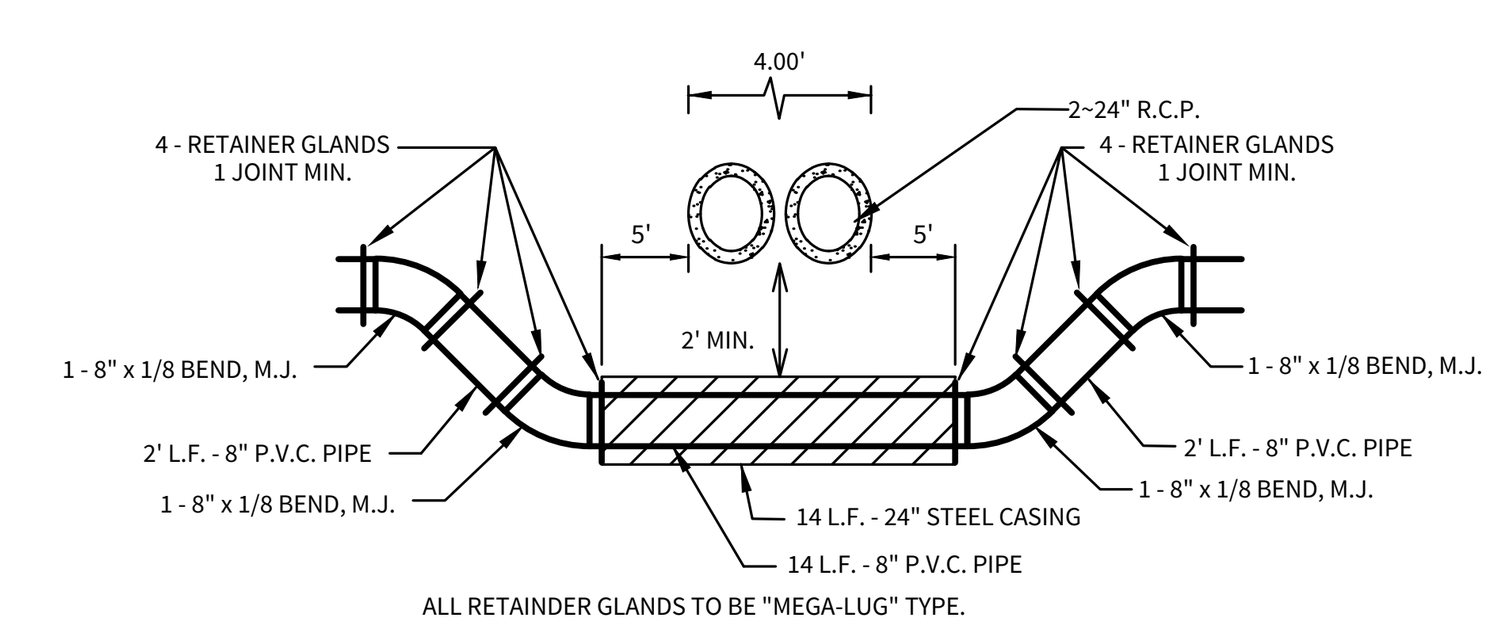
Item No.	Description	Quantity	Units
1	8" PVC C-909 PC 235	7,613	LF
2	8" GATE VALVES	38	EA
3	12" PVC C-909 PC 235	1,880	LF
4	12" GATE VALVES	14	EA
5	FIRE HYDRANTS	19	EA
6	PIPE FITTINGS, ALL SIZES AND TYPES	3.11	TON
7	2" BLOWOFF, PERMANENT	3	EA
8	1" IRRIGATION SERVICE (W/ 1" METER)	1	EA
9	1" DUAL LONG SERVICE (5/8" METER)	36	EA
10	1" DUAL SHORT SERVICE (5/8" METER)	54	EA
11	1" LONG SERVICE (5/8" METER)	9	EA
12	1" LONG SERVICE (1" METER)	1	EA
13	1" SHORT SERVICE (5/8" METER)	16	EA
14	TRENCH EXCAVATION SAFETY PROTECTION	9,493	LF
15	HYDROSTATIC TESTING	1	EA
16	METER BOX (NON-STANDARD METER BOX)	206	EA
17	DISINFECTION SAMPLE PORT	1	EA
18	TIE INTO EXISTING WATER MAIN	1	EA
19	24" STEEL CASING	44	LF
20	36" STEEL CASING	48	LF
21	OPEN CUT (WEIL ROAD)	38	LF

TOTAL ACERAGE	67.08
TOTAL EDU'S	208
TOTAL NUMBER OF LOTS	206



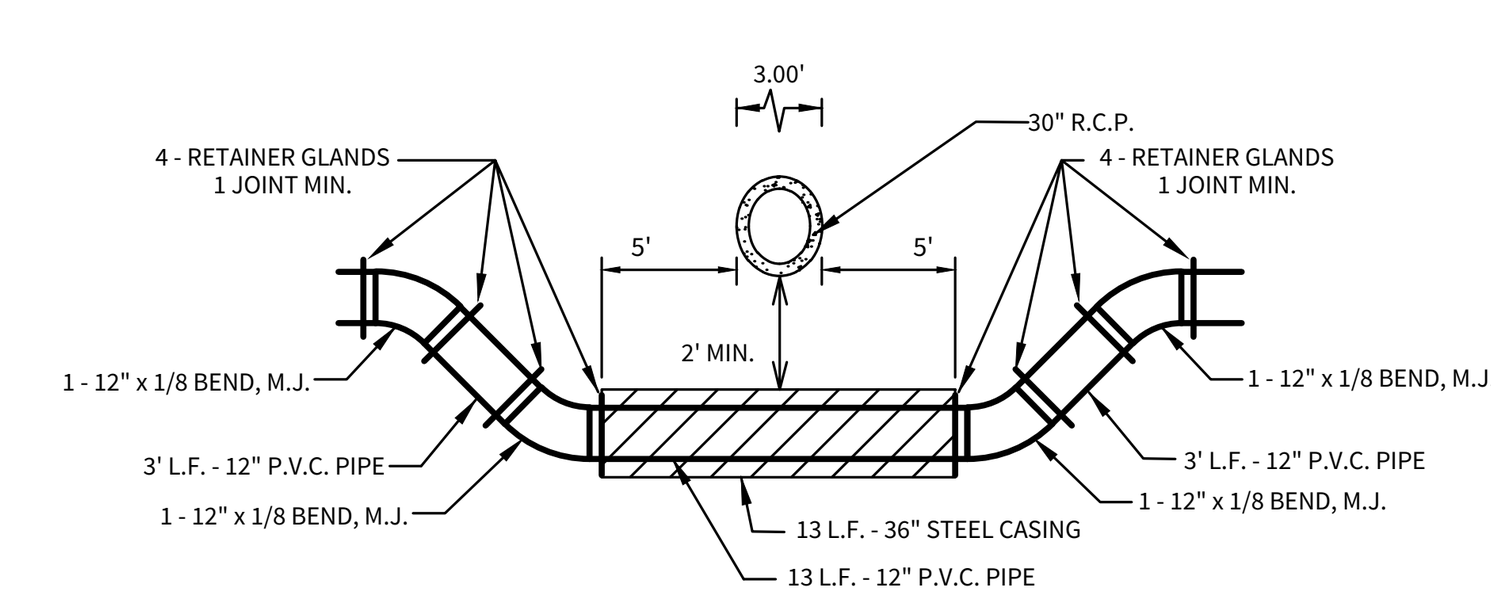
WATER / DRAIN B CROSSING DETAIL

SIDE VIEW (THIS DETAIL IS VERTICAL ONLY, NOT HORIZONTAL.) (N.T.S.)



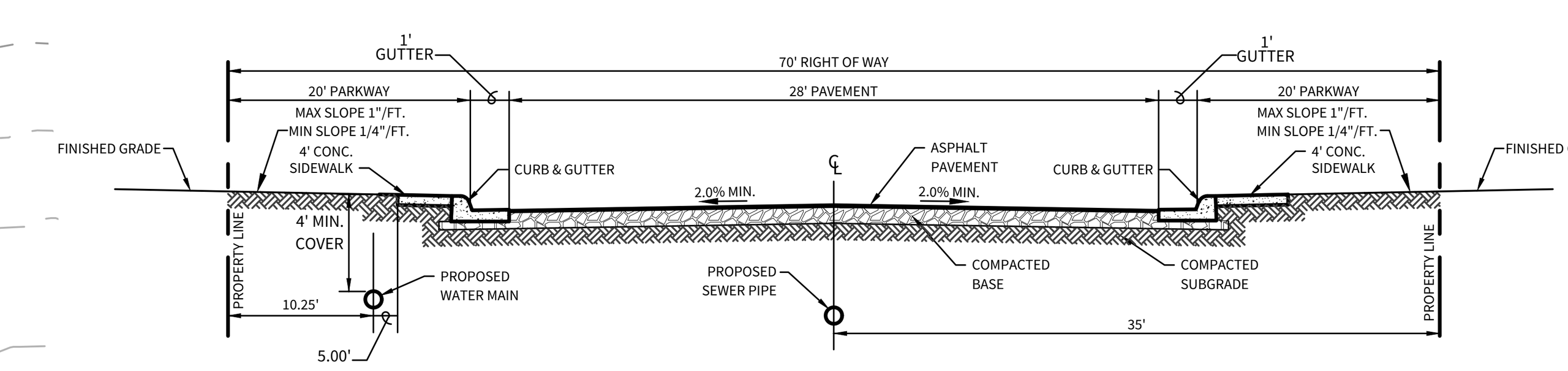
WATER / DRAIN K CROSSING DETAIL

SIDE VIEW (THIS DETAIL IS VERTICAL ONLY, NOT HORIZONTAL.) (N.T.S.)



WATER / DRAIN N CROSSING DETAIL

SIDE VIEW (THIS DETAIL IS VERTICAL ONLY, NOT HORIZONTAL.) (N.T.S.)



LOCAL "A" STREET CROSS-SECTION

CONTRACTOR SHALL VERIFY THE EXACT LOCATION OF UNDERGROUND UTILITIES AND OTHER UNDERGROUND STRUCTURES WHETHER SHOWN ON THE PLANS OR NOT. CONTRACTOR WILL NOTIFY ALL UTILITY COMPANIES AT LEAST 72 HOURS PRIOR TO EXCAVATION.

GVSUD	(830) 914-2330
GVTC	(830) 885-4411
GVEC	1-800-401-8345
DIG TESS	1-800-344-8377
TEXAS STATE WIDE ONE CALL LOCATORS	1-800-545-6005 OR 811

NOTE:

THE CONTRACTOR SHALL BE RESPONSIBLE FOR MEETING 98% COMPACTION ON ALL TRENCH BACKFILL AND PAYING FOR THE TESTS TO BE PERFORMED BY A THIRD PARTY. COMPACTION TEST WILL BE DONE AT ONE LOCATION POINT RANDOMLY SELECTED OR AS INDICATED BY THE GVSUD INSPECTOR/TEST ADMINISTER, PER EACH 12-INCH LOOSE LIFT PER 400 LINEAR FEET AT A MINIMUM. THIS PROJECT WILL NOT BE ACCEPTED AND FINALIZED BY GVSUD WITHOUT THIS REQUIREMENT BEING MET AND VERIFIED BY PROVIDING ALL NECESSARY DOCUMENTED TEST RESULTS.

TRENCH EXCAVATION PROTECTION

CONTRACTOR AND/OR CONTRACTOR'S INDEPENDENTLY RETAINED EMPLOYEE OR STRUCTURAL DESIGN/GEOTECHNICAL/SAFETY/EQUIPMENT CONSULTANT, IF ANY, SHALL REVIEW THESE PLANS AND AVAILABLE GEOTECHNICAL INFORMATION AND THE ANTICIPATED INSTALLATION SITE(S) WITHIN THE PROJECT WORK AREA IN ORDER TO IMPLEMENT CONTRACTOR'S TRENCH EXCAVATION SAFETY PROTECTION SYSTEMS, PROGRAMS AND/OR PROCEDURES FOR THE PROJECT DESCRIBED IN THE CONTRACT DOCUMENTS. THE CONTRACTOR'S IMPLEMENTATION OF THESE SYSTEMS, PROGRAMS AND/OR PROCEDURES SHALL PROVIDE FOR ADEQUATE TRENCH EXCAVATION SAFETY PROTECTION THAT COMPLY WITH AS A MINIMUM, OSHA STANDARDS FOR TRENCH EXCAVATIONS. SPECIFICALLY, CONTRACTOR AND/OR CONTRACTOR'S INDEPENDENTLY RETAINED EMPLOYEE OR SAFETY CONSULTANT SHALL IMPLEMENT A TRENCH SAFETY PROGRAM IN ACCORDANCE WITH OSHA STANDARDS GOVERNING THE PRESENCE AND ACTIVITIES OF INDIVIDUALS WORKING IN AND AROUND TRENCH EXCAVATION.

CAUTION!!

EXISTING UTILITIES ARE WITHIN THE LIMITS OF CONSTRUCTION. CONTRACTORS SHALL EXERCISE EXTRA CARE IN DIGGING ANY TRENCH FOR PROPOSED UTILITIES. THE CONTRACTOR SHALL BE RESPONSIBLE TO COORDINATE, VERIFY THE EXACT LOCATION & IDENTIFY AREA OF CONFLICTS WITH EXISTING UTILITIES AND SHALL NOTIFY THE ENGINEER IF CONFLICT IS FOUND.

CAUTION!!

THE CONTRACTOR SHALL BE AWARE THAT OVERHEAD ELECTRIC LINES EXIST WITHIN THE VICINITY OF THE SITE. IT IS THE RESPONSIBILITY OF THE CONTRACTOR TO HAVE THESE UTILITIES LOCATED PRIOR TO COMMENCING CONSTRUCTION. THE CONTRACTOR SHALL USE EXTREME CAUTION WHEN WORKING IN THIS AREA. ANY DAMAGE DONE TO THESE EXISTING FACILITIES WILL BE THE SOLE RESPONSIBILITY OF THE CONTRACTOR TO REPAIR.

NOTES:

1. MOISTURE DENSITY COMPACTION TESTING FREQUENCY- WATER MAIN TRENCHES REQUIRED EVERY 300 LF FOR EACH VERTICAL FOOT OF COMPACTED BACKFILL. SERVICES RANDOMLY SELECTED AS REQUIRED BY GVSUD INSPECTOR.
2. ALL DUCTILE IRON PIPE TO BE AMERICAN, ZINC COATED, AWWA/ANSI C-151.
3. FIRE HYDRANTS SHALL BE MUELLER OR EJ TYPE AND SHALL BE 1' MINIMUM AND 7' MAXIMUM FROM THE BACK OF CURB.
4. DISINFECTION SHALL BE BY MACHINE CHLORINATION.
5. ALL TESTING AND TEST REPORTS SHALL BE COORDINATED WITH GVSUD INSPECTOR BY CONTRACTOR.

N W S E

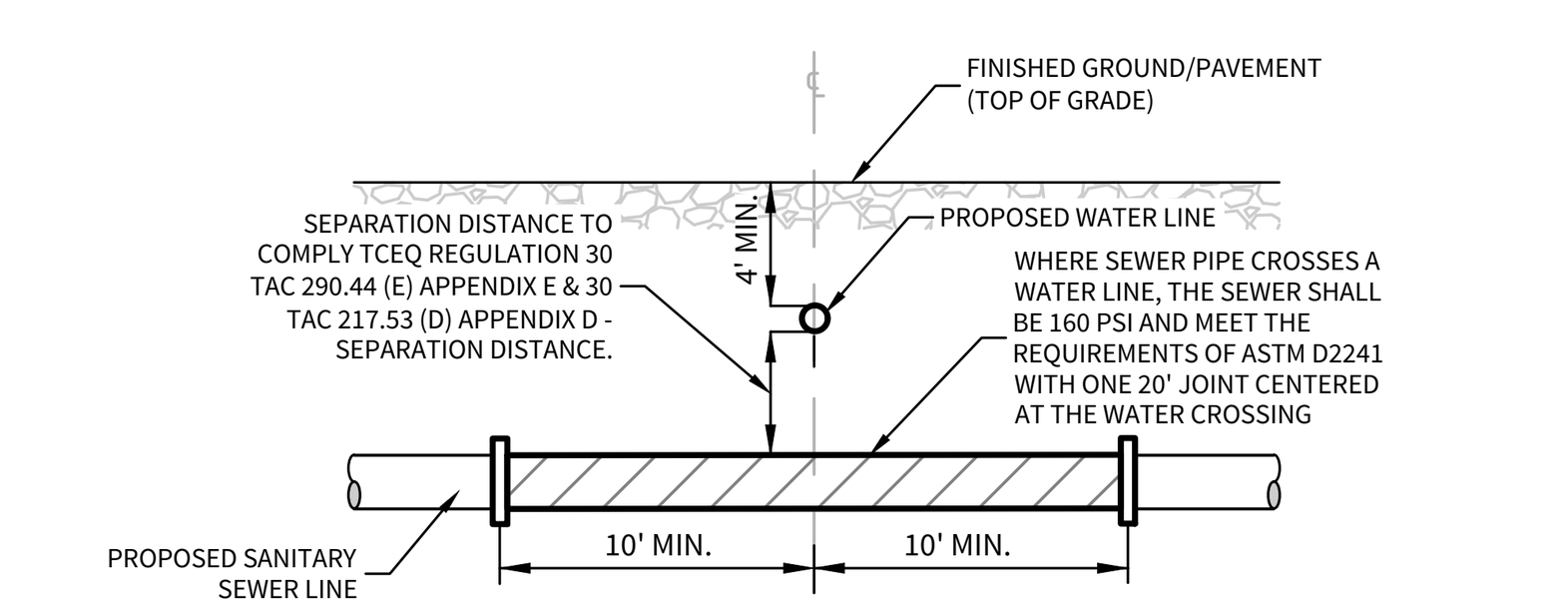
SCALE: 1"=80'

80 10 0 80

LEGEND

- OVERALL UNIT BOUNDARY
- PROPOSED LOT LINE
- PROPOSED RIGHT OF WAY
- E.G.T.CA. EASEMENT
- EXISTING 2' CONTOUR (499)
- EXISTING 10' CONTOUR (500)
- EXISTING WATER LINE (Wx)
- EXISTING SEWER LINE (SSx)
- EXISTING MANHOLE
- PROPOSED WATER LINE (W)
- PROPOSED WATER SERVICE
- PROPOSED FIRE HYDRANT
- PROPOSED SEWER MAIN (SS)
- PROPOSED SEWER FORCE MAIN (SFM)
- PROPOSED MANHOLE
- PROPOSED SEWER SERVICE
- PROPOSED STREET LIGHT
- RESTRAINT LENGTH

SEWER/WATER LINE CROSSINGS	
LINE	STATION
"A"	9+52.01
"A"	10+01.51
"A"	12+97.01
"A"	21+27.01
"A"	24+37.01
"B"	3+85.25
"B"	6+95.25
"C"	1+24.75
"C"	4+50.25
"C"	13+09.75
"D"	1+24.75
"D"	4+44.75
"F"	1+24.75
"Z"	8+57.71



TYPICAL SANITARY SEWER/ WATER CROSSING DETAIL

N.T.S.

CUDEENGINEERS.COM

CUDE EST. 1980 ENGINEERS

4122 Pond Hill Road, Suite 101
San Antonio, Texas 78231
P:(210) 681.2951 F: (210) 523.7112

LANTANA SUBDIVISION UNIT 1

WATER DISTRIBUTION PLAN

DATE: 05/12/2025

PROJECT NO.: 04037.003

DRAWN BY: CG/JG/LJ/TCD

CHECKED BY: XV/AL

REVISIONS | DATE | # 1. 2. 3. 4. 5. 6. 7. 8. 9.

STATE OF TEXAS — JAVIER CASTELLO — 122170 — LICENSED PROFESSIONAL ENGINEER — 5/12/2025

CUDE ENGINEERS
TBPE No. 455
TBPLS No. 10048500

C95

P:\04037\003\2-DWG\4-Plans\C94 WATER DISTRIBUTION PLAN.dwg 2025/05/12 2:03pm tduano

REPRODUCTION OF THE ORIGINAL SIGNED AND SEALED PLAN AND/OR ELECTRONIC MEDIA MAY HAVE BEEN INADVERTENTLY ALTERED. CONTRACTOR IS RESPONSIBLE FOR VERIFYING THE SCALE OF THE DOCUMENT AND CONTACTING CUDE ENGINEERS TO VERIFY DISCREPANCIES PRIOR TO CONSTRUCTION.

1. ALL WORKMANSHIP AND MATERIALS FOR THE WATER SYSTEM SHALL CONFORM TO THE WATER STANDARDS AND DESIGN CRITERIA OF GREEN VALLEY SPECIAL UTILITY DISTRICT (GVSUD).
2. PVC MAINS 12-INCHES AND BELOW SHALL CONFORM TO AWWA C-909 PRESSURE CLASS 235 OR ABOVE DEPENDING ON SYSTEM PRESSURES. PVC MAIN GREATER THAN 12 INCHES SHALL CONFORM TO AWWA C-900 DR 18 OR ABOVE DEPENDING ON SYSTEM PRESSURES. WATER MAINS SHALL HAVE AN ABSOLUTE MINIMUM DEPTH OF 5-FEET BELOW ROADWAY LEVEL AND 42-INCHES IN ALL OTHER AREAS.
3. ALL WATER MAIN DUCTILE IRON FITTINGS SHALL BE MECHANICAL JOINT AND CONFORM TO ANSI/AWWA C-153 OR C-110. ALL BOLTS SHALL HAVE KOPR KOTE OR APPROVED EQUAL ANTI-SEIZE CORROSION RESISTANT COATING. VALVES SHALL BE ATTACHED TO TEES BY FOSTER ADAPTOR OR ANCHOR NIPPLE. FOSTER ADAPTER, ANCHOR NIPPLE, OR FORD UNI-FLANGE RETAINER GLANDS AND THRUST BLOCKS SHALL BE USED ON ALL FITTINGS AND VALVES.
4. TRACER WIRE SHALL BE INSTALLED ON ALL PIPELINES INCLUDING SERVICE LINES AND BROUGHT INTO VALVE AND METER BOXES FOR LOCATING PURPOSES. INSULATED WATER PROOF CONNECTORS SHALL BE USED TO SPLICE WIRES TOGETHER. A 12-INCH-WIDE DETECTABLE METAL TAPE SHALL BE PLACED ABOVE BEDDING INITIAL BACKFILL.
5. EXCEEDING MAXIMUM DEFLECTION IS PROHIBITED. THE ANGULAR DEFLECTION AT BELL-SPIGOT JOINTS SHOULD NOT EXCEED ONE (1) DEGREE. THIS WILL PRODUCE A 4-INCH OFFSET FOR EVERY 20-FOOT SECTION OF PIPE. JOINT DEFLECTION IS ACHIEVED AFTER THE JOINT IS ASSEMBLED IN STRAIGHT ALIGNMENT AND DEFLECTED TO THE REFERENCE MARK. THE BELL SHOULD BE BRACED TO ALLOW THE FREE END TO MOVE LATERALLY UNDER STEADY PRESSURE USING A PRY BAR OR OTHER SUITABLE MEANS. CARE SHOULD BE TAKEN NOT TO EXCEED THE MAXIMUM DEFLECTION ALLOWED OR TO DAMAGE THE PIPE WITH MACHINERY. ABRUPT CHANGES IN DIRECTION SHALL BE ACCOMPLISHED WITH FITTINGS.
6. OVER STRESSING THE BELL BY OVER INSERTING THE JOINTS, OVERBELLING, AND PASSING THE INSERTION REFERENCE MARK IS PROHIBITED AND WILL REQUIRE REMOVAL AND REINSTALLATION.
7. STANDARD FIRE HYDRANT SHALL INCLUDE HYDRANT, 6-INCH RESILIENT GATE VALVE AND BOX, ANCHOR FITTINGS, DUCTILE IRON PIPE, AND ALL APPURTENANCES. HYDRANTS SHALL BE LIMITED TO THOSE MANUFACTURED BY MUELLER, AVK, AMERICAN FLOW, CLOW, OR EAST JORDAN. ONLY MUELLER HYDRANTS AND EJ SHALL BE USED IN CITY OF CIBOLO'S JURISDICTION. HYDRANT UPPER BARREL SHALL BE FACTORY PAINTED RED. HYDRANTS SHALL HAVE A STORTZ CONNECTION ON STEAMER NOZZLE. FITTINGS FOR PLUG SHALL BE FULLY RESTRAINED AND TIED TO VALVE.

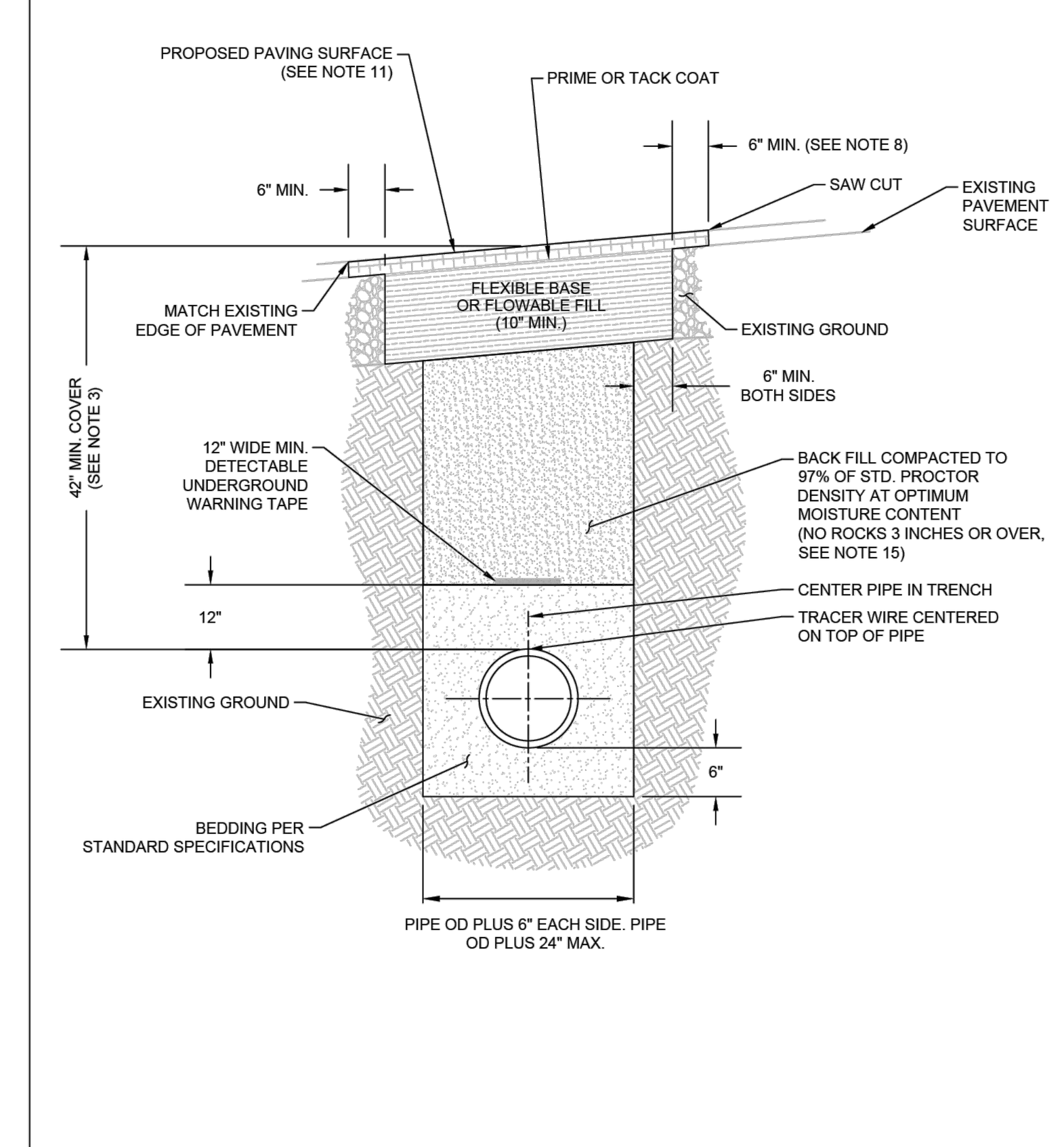
8. VALVES SHALL BE AWWA APPROVED RESILIENT WEDGE SEATED GATE VALVE, OPEN LEFT, AND LIMITED TO THOSE MANUFACTURED BY MUELLER, AVK, AMERICAN FLOW, CLOW, OR EAST JORDAN.
9. VALVES ARE PROHIBITED IN ADA RAMPS, CURBS, AND ROADWAYS. VALVES ARE PROHIBITED IN SIDEWALKS IN CITY OF NEW BRAUNFELS.
10. METER BOXES ARE PROHIBITED IN ANY SIDEWALKS, DRIVEWAYS, OR ROADWAYS.
11. SMALL SERVICE TAPS SHALL BE EITHER 1-INCH OR 2 INCH AND SHALL BE REHAU MUNICIPEX WITH CTS 200 PSI PLASTIC INSERT. SMALL SERVICE TAPS TO BE MADE WITH SINGLE BRASS STRAP TAPPING SADDLE WITH IRON PIPE THREADS. EXCEPTION: IF LOCATED WITHIN CITY OF CIBOLO- SERVICE TAPS TO BE MADE WITH DOUBLE STAINLESS STRAP EPOXY COATING SADDLES WITH IRON PIPE THREADS.
12. CASING REQUIRED FOR ALL LONG SMALL SERVICES. 1 INCH SERVICE REQUIRES 3 INCH CASING AND 2 INCH SERVICE REQUIRES 4 INCH CASING. CASING SHALL BE PVC SCHEDULE 40 OR APPROVED EQUAL.
13. SINGLE 5/8" & ¾" METER BOXES SHALL BE DFW36C 16" X 11". DUAL 5/8" & ¾" METER BOXES SHALL BE DFW38C 17" X 15". 1-INCH METER BOXES SHALL BE DFW65C-14-1A 15 1/4" X 30 3/8". ALL METER BOXES SHALL BE PLASTIC WITH LIDS HAVING REBAR, ARM, AND KNOCKOUT.
14. THE FORD U BRANCH IS TO BE USED ON ALL DUAL SERVICES (U48-43Q) WITH THE 5/8" X 3/4" FEMALE THREAD ANGLE HEAD. ALL OTHER ANGLE HEADS WILL BE THE FORD Q NUT. ALL CORPORATION STOPS WILL BE IPS X Q NUT. ALL BRASS VALVES TO BE 'BALL' TYPE MINIMUM 200 PSI PRESSURE RATING. "CC" THREADED CORPORATION STOPS PROHIBITED.
15. TAPPING MACHINES UTILIZED FOR INSTALLING ANY TYPE OF TAP 1-INCH TO 2-INCHES WILL BE OF THE PURGE TYPE, WHICH AT THE TIME OF TAPPING SHALL EXPEL ALL CHIPS AND RESIDUE TO ATMOSPHERE THROUGH AN APPROPRIATE OUTLET AND/OR BE ABLE TO RETAIN THE COUPON.
16. ALL WATER MAIN, PIPE, CASINGS, FITTINGS, AND VALVES SHALL BE LAID IN MANUFACTURED SAND EMBEDMENT PER DETAILS. THE SAND SHALL FULLY ENCASE ALL PIPES, INCLUDING FITTINGS AND VALVES, BY A MINIMUM OF 12-INCHES. ALL FITTINGS AND VALVES ARE TO RECEIVE THRUST BLOCKING, FOSTER ADAPTER, ANCHOR NIPPLE, FORD UNI-FLANGE RETAINER GLAND JOINT RESTRAINTS, AND BELL JOINT RESTRAINTS WHEN SPECIFIED BY GVSUD OR THE DISTRICT'S ENGINEER.
17. CONTRACTOR TO CURB CUT V'S FOR VALVES AND X'S FOR METERS.
18. PRIOR TO CONSTRUCTION OF THE SEWER AND WATER MAINS, ALL R.O.W. ROADWAYS AND PARKWAY SHALL HAVE REFERENCE SURVEY STAKING AND BE EXCAVATED OR PROPERLY FILLED TO SUB-GRADE ELEVATION.

19. SURVEY STAKING OFFSETS ARE REQUIRED FOR ALL WATER MAIN AND APPURTENANCES.
20. THE EXISTENCE AND LOCATION OF UNDERGROUND UTILITIES INDICATED ON THE PLANS ARE TAKEN FROM AVAILABLE RECORDS AND ARE NOT GUARANTEED. CONTRACTOR SHALL INVESTIGATE AND FIELD VERIFY UTILITY LOCATIONS A MINIMUM OF 300 LF AHEAD OF CROSSING AND TIE-IN LOCATIONS. THE CONTRACTOR WILL BE HELD RESPONSIBLE FOR ANY DAMAGE TO AND FOR MAINTENANCE PROTECTION OF THE EXISTING UTILITIES, WHETHER THEY ARE SHOWN ON THE PLANS OR NOT.
21. ALL WASTEWATER PIPES CROSSING THE POTABLE WATER DISTRIBUTION SYSTEM WILL BE HELD IN STRICT ACCORDANCE WITH TCEQ RULES AND REGULATIONS. PROPOSED SUB-GRADE LIMITS AND DIMENSIONS MUST BE SHOWN ON THE PLANS, AND CONSTRUCTION PROCEDURES WILL BE INSPECTED TO VERIFY COMPLIANCE WITH TCEQ 290.44(E).
22. OTHER UTILITIES SHALL NOT BE LOCATED CLOSER THAN 3-FEET TO WATER MAINS.
23. THE GREEN VALLEY INSPECTOR SHALL BE NOTIFIED AT LEAST FORTY-EIGHT HOURS PRIOR TO BACK FILLING OR TESTING.
24. A FIELD PRE-CONSTRUCTION MEETING SHALL BE HELD BEFORE CONSTRUCTION BEGINS AND MATERIAL SHALL BE AVAILABLE ON-SITE FOR INSPECTION.
25. CONTRACTOR SHALL CHLORINATE NEW MAINS PER TCEQ AND ANSI/AWWA C651 AND DECHLORINATE DURING FLUSHING PER ANSI/AWWA C655; THE CONTRACTOR SHALL COORDINATE WITH THE GVSUD INSPECTOR TO WITNESS CHLORINATING AND PRESSURE TESTING OF NEW MAINS. ALL TEST RESULTS MUST BE PROVIDED TO GVSUD.
26. OPERATION OF EXISITNG VALVES IN THE GVSUD WATER DISTRIBUTION SYSTEM SHALL ONLY BE AS APPROVED BY GVSUD AND IN THE PRESENCE OF GVSUD PERSONNEL. THE CONTRACTOR SHALL NOTIFY GVSUD WHEN A VALVE NEEDS TO BE OPERATED AND MAY ONLY OPERATE A VALVE IN THE PRESENCE OF THE GVSUD INSPECTOR.
27. NEW WATER MAINS AND APPURTENANCES SHALL PASS PRESSURE TESTING AND PASS THE MINIMUM PUBLIC HEALTH STANDARDS FOR BACTERIOLOGICAL QUALITY TESTING PRIOR TO ANY TIE IN TO THE EXISTING GVSUD WATER SYSTEM AS REQUIRED BY TCEQ AND ANSI/AWWA.
28. HYDROSTATIC PRESSURE TESTING SHALL BE EVERY 200 LF (MAX) OF LINE OR AS APPROVED BY THE ENGINEER. ALL ERRORS OF WORKMANSHIP SHALL BE CORRECTED IMMEDIATELY. ALL PARTS OF THE PIPELINE SHALL BE BACKFILLED AND BRACED SUFFICIENTLY TO PREVENT MOVEMENT UNDER PRESSURE.
29. CONTRACTOR AND/OR CONTRACTOR'S INDEPENDENTLY RETAINED EMPLOYEE OR SAFETY CONSULTANT SHALL IMPLEMENT A TRENCH AND CONFINED SPACE ENTRY SAFETY PROGRAM IN ACCORDANCE WITH OSHA STANDARDS GOVERNING THE PRESENCE AND ACTIVITIES OF INDIVIDUALS WORKING IN AND AROUND TRENCH EXCAVATION AND ALL RELATED WORK. ANY

TRENCH PROTECTION SAFETY VIOLATION WILL BE DOCUMENTED AND WILL RESULT IN AN IMMEDIATE WORK STOPPAGE BY THE GVSUD INSPECTOR AT MINUMUM UNTIL THE NEXT WORKDAY.

30. CONTRACTOR MUST PROTECT ALL UNATTENDED TRENCHES AND EXCAVATIONS WITH TEMPORARY FENCING.
31. NO TREES MAY BE PLANTED IN THE AREAS DESIGNATED AS WATER OR UTILITY EASEMENTS, OR AREAS WHERE WATER MAINS AND WATER SERVICE CROSSINGS EXIST OR ARE PLANNED TO BE CONSTRUCTED.
32. ALL GARBAGE OR SPOIL MATERIAL FROM THE WORK SHALL BE REMOVED FROM THE SITE BY THE CONTRACTOR AT CONTRACTOR'S EXPENSE.
33. CONTRACTOR SHALL PROVIDE "AS-BUILT" WATER LINE PLANS AT THE PRELIMINARY WALK THRU FOR THE GVSUD INSPECTOR AND ENGINEER. THE PLANS SHALL LIST MATERIAL MANUFACTURERS, LINE LENGTH FROM FITTING TO FITTING, AND TAP LOCATIONS.
34. GPS FILES SHALL BE PROVIDED BY THE CONTRACTOR TO THE ENGINEER AND GVSUD INSPECTOR FOR THE PLAN OF RECORD. CONTRACTOR SHALL PROVIDE AN ASCII COMMA DELIMITED OR EXCEL FILE CONTAINING THREE-DIMENSIONAL GPS SURVEY POINTS WITH FOUR (4) DECIMAL PLACES OF PRECISION, LESS THAN FOUR (4) INCHES OF HORIZONTAL POSITION ACCURACY, AND LESS THAN EIGHT (8) INCHES OF VERTICAL POSITION ACCURACY. POINTS SHALL BE PROVIDED FOR A MINIMUM OF THREE (3) CONTROL POINTS AND ALL FITTINGS, APPURTENANCES, ENCASEMENTS, VAULTS, AND TANKS. THE ENGINEER SHALL FURNISH PLAN OF RECORD DRAWINGS TO GVSUD FOR APPROVAL HAVING FINAL MEASUREMENTS AND THAT MATCH THE GPS 'X', 'Y', AND 'Z' COORDINATES.
35. THE CONTRACTOR SHALL PROVIDE THE ENGINEER WITH ALL THE INFORMATION AS REQUIRED SO THAT THE ENGINEER CAN SUPPLY GVSUD THE GIS PACKAGE FOR APPROVAL.
36. A FINAL WALK THRU FOR FINAL FIELD ACCPETANCE WILL BE SCHEDULED WITH THE CONTRACTOR AFTER THE PRELIMINARY WALK THRU PUNCH LIST ITEMS HAVE BEEN COMPLETED AND AFTER THE GIS PACKAGE IS APPROVED AND ACCEPTED BY GVSUD.
37. GVSUD CONTACT NUMBER: 830-914-2330

REVISED: JULY 22,2022

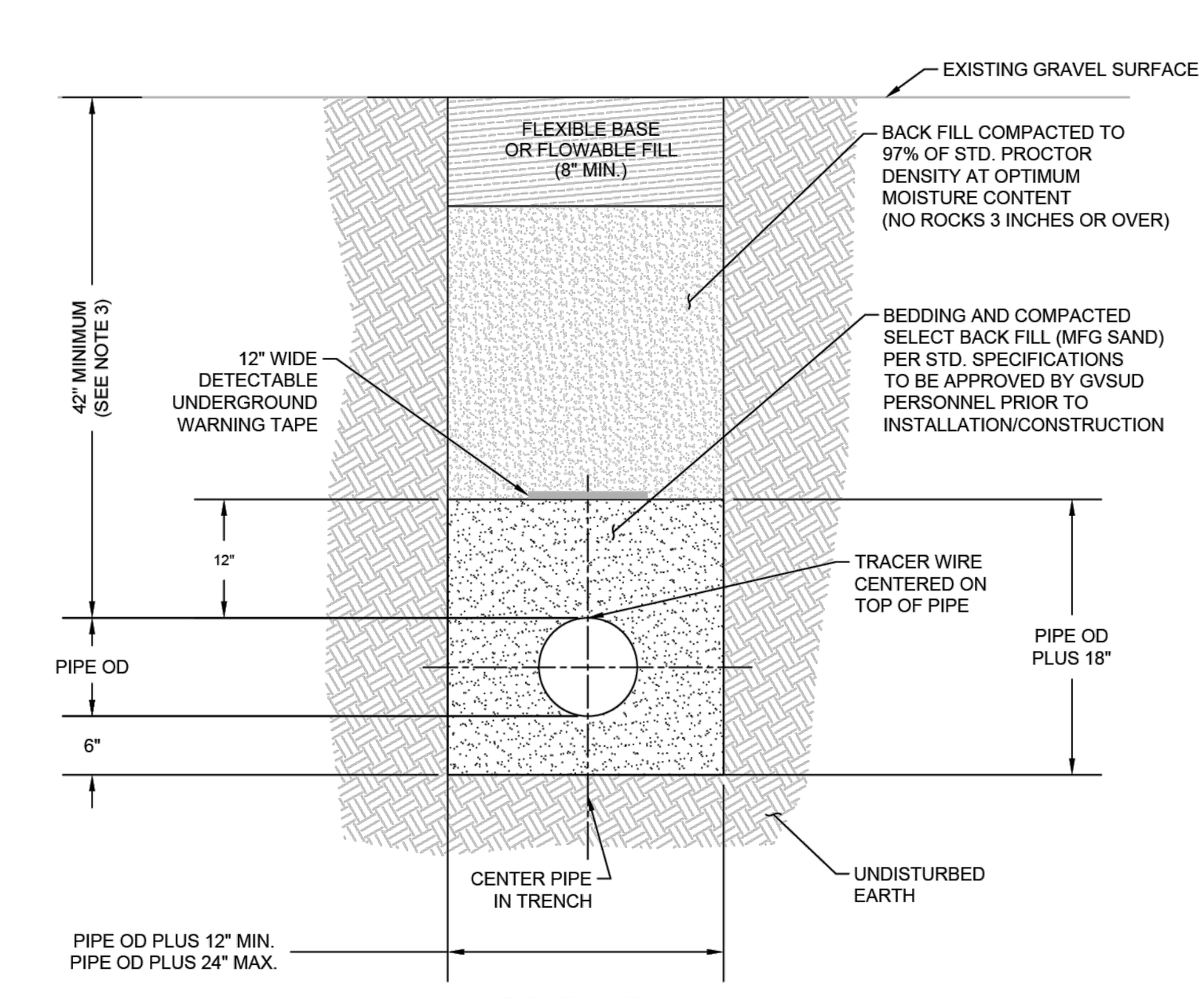


GREEN VALLEY SPECIAL UTILITY DISTRICT STANDARD DETAILS | TRENCH DETAIL FOR PAVED AREAS (1 OF 2) | REVISED: JANUARY 2024 | THE ARCHITECT/ENGINEER ASSUMES RESPONSIBILITY FOR APPROPRIATE USE OF THIS STANDARD. | DETAIL NO. W-1

NOTES:

1. ALL WASTEWATER PVC PIPING SHALL BE GREEN IN COLOR. NO WATER DESIGNATED PIPE SHALL BE USED IN WASTEWATER WITHOUT PRIOR APPROVAL FROM THE ENGINEER.
2. ALL WATER PIPING SHALL HAVE A MINIMUM PRESSURE CLASS OF 235 PSI WATER PVC PIPING SHALL BE BLUE IN COLOR.
3. ALL WATER LINES AND WASTEWATER FORCEMAIN SHALL HAVE 42 INCH MINIMUM COVER AND 72 INCH MAXIMUM COVER. WASTEWATER GRAVITY LINES SHALL HAVE 42 INCH MINIMUM COVER AND 15 FOOT MAXIMUM COVER.
4. GENERAL CONTRACTOR SHALL CONTACT THE APPROPRIATE STREET OWNER AND PROCESS, POST FISCAL SURETY, AND HAVE STREET CUT PERMIT ISSUED IN THEIR NAME.
5. CONTRACTOR TO REPAIR PAVED AREA TO STREET OWNER'S ROAD STANDARDS FOR ALL DISTURBED AREA. GREEN VALLEY SPECIAL UTILITY DISTRICT PAYS FOR QUANTITY OF REPAIR SHOWN IN DETAIL.
6. CONTRACTOR SHALL NOT EXCEED THE MAXIMUM TRENCH ALLOWED AS INDICATED IN THE PLANS AND SPECIFICATIONS.
7. THE EXISTING PAVED SURFACE SHALL BE SAW CUT IN A STRAIGHT LINE, A MINIMUM OF 12 INCHES WIDER THAN UNDISTURBED SIDES OF THE TRENCH AND SYMMETRICAL ABOUT THE CENTER LINE OF THE EXCAVATION.
8. ANY CONCRETE PAVING SHALL BE CUT 6 INCHES WIDER THAN UNDISTURBED SIDES OF EXCAVATION.
9. IF EXCAVATION AREA IS OPEN FOR TEMPORARY PUBLIC USE, THE SURFACE SHALL BE MAINTAINED LEVEL WITH ADJACENT RIDING SURFACE WITH TEMPORARY COLD MIX ASPHALT CONCRETE OR TEMPORARY HOT MIXED ASPHALT CONCRETE. TEMPORARY MIX SHALL BE PLACED OVER FLEXIBLE BASE.
10. FLEXIBLE BASE SHALL BE REPLACED IN KIND WITH BASE AND PAVEMENT THICKNESS WITH BASE EQUAL TO EXISTING BASE THICKNESS PLUS 3 INCHES, BUT IN NO CASE LESS THAN 10 INCHES.
11. DAMAGED PAVEMENT OUTSIDE THE TRENCH CUT SHALL BE REMOVED AND REPLACED WITH A MINIMUM OF 2 INCHES HOT MIXED ASPHALT CONCRETE AND A BASE OF 10 INCHES OR A THICKNESS MATCHING EXISTING, WHICHEVER IS GREATER.
12. TACK COAT ALL EXPOSED EDGES AND SURFACES.
13. TYPE AND THICKNESS OF PROPOSED PAVING SURFACE SHALL BE AS FOLLOWS:
   - TWO COURSE SURFACE TREATMENT: SHALL MATCH EXISTING SURFACE AND SHALL BE IN ACCORDANCE WITH SPECIFICATION 02770.
   - ASPHALT PAVING: SHALL BE IN ACCORDANCE WITH SPECIFICATION 02740. HOT MIXED ASPHALT CONCRETE TYPE 'D' SHALL BE USED FOR LIFT THICKNESS UP TO 2 INCHES, AND TYPE 'C' FOR LIFT THICKNESS OVER 2 INCHES AND UP TO 3 INCHES. LIFT THICKNESS SHALL NOT BE MORE THAN 3 INCHES.
14. DETECTABLE UNDERGROUND WARNING TAPE SHALL BE PLACED DIRECTLY ABOVE THE CENTERLINE OF THE PIPE AND ABOVE BEDDING, IN ACCORDANCE WITH THE MANUFACTURER'S REQUIREMENTS. THE DETECTABLE UNDERGROUND WARNING TAPE SHALL CONFORM TO THE SPECIFICATIONS AND COLOR CODED IN ACCORDANCE WITH THE AMERICAN PUBLIC WORKS ASSOCIATION UNIFORM COLOR CODE.
15. PIPE BEDDING SHALL BE PLACED BEFORE PIPING IS LAID, UP TO BOTTOM OF PIPE, AND COMPACTED TO 97% STANDARD PROCTOR DENSITY.
16. PLACE PIPE BEDDING IN 12 INCH LIFTS AFTER PIPE IS LAID TO 12 INCHES ABOVE THE PIPE.
17. SELECT BACKFILL MATERIAL PLACED TO REQUIRED HEIGHT IN 6 INCH LIFTS.

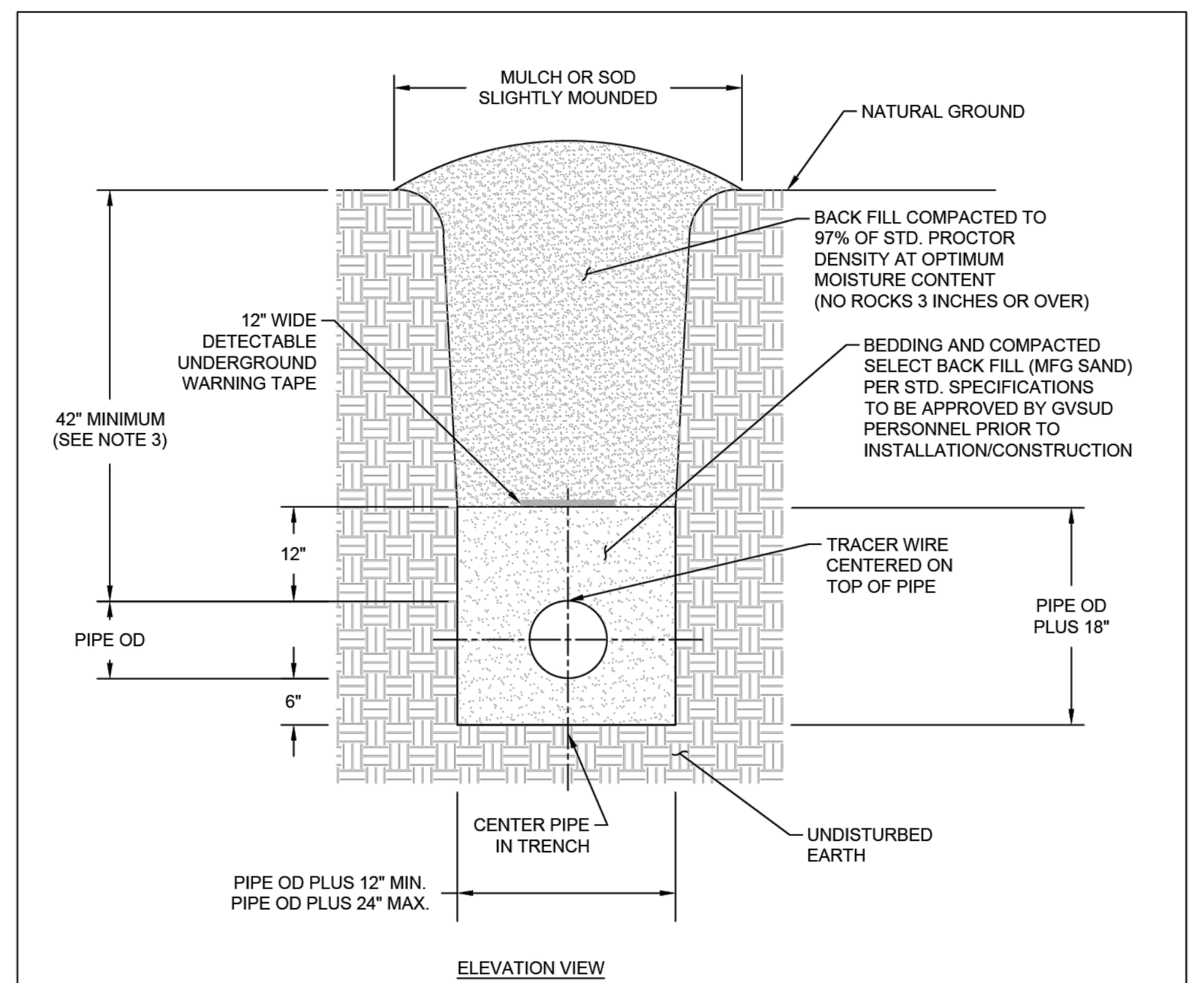
GREEN VALLEY SPECIAL UTILITY DISTRICT STANDARD DETAILS | TRENCH DETAIL FOR PAVED AREAS (2 OF 2) | REVISED: JANUARY 2024 | THE ARCHITECT/ENGINEER ASSUMES RESPONSIBILITY FOR APPROPRIATE USE OF THIS STANDARD. | DETAIL NO. W-1



NOTES:

1. ALL WASTEWATER PVC PIPING SHALL BE GREEN IN COLOR. NO WATER DESIGNATED PIPE WILL BE USED IN WASTEWATER.
2. ALL WATER PIPING SHALL HAVE A MINIMUM PRESSURE CLASS OF 235 PSI. WATER PVC PIPING SHALL BE COLOR CODED BLUE.
3. ALL WATER LINES AND WASTEWATER FORCEMAIN SHALL HAVE 42 INCHES MINIMUM COVER AND 72 INCHES MAXIMUM COVER. WASTEWATER GRAVITY LINES SHALL HAVE 42 INCHES MINIMUM COVER AND 15 FEET MAXIMUM COVER.
4. CONTRACTOR SHALL NOT EXCEED THE MAXIMUM TRENCH ALLOWED AS INDICATED IN THE PLANS AND SPECIFICATIONS.
5. DETECTABLE UNDERGROUND WARNING TAPE SHALL BE PLACED DIRECTLY ABOVE THE CENTERLINE OF THE PIPE AND ABOVE BEDDING, IN ACCORDANCE WITH THE MANUFACTURER'S REQUIREMENTS. THE TAPE SHALL CONFORM TO THE SPECIFICATIONS AND COLOR CODED IN ACCORDANCE WITH APWA UNIFORM COLOR CODE.
6. PIPE BEDDING PLACED BEFORE PIPING IS LAID UP TO BOTTOM OF PIPE COMPACTED TO 95% ASHTO DENSITY.
7. PLACE IN 12 INCH LIFTS AFTER PIPE IS LAID TO 12 INCHES ABOVE THE PIPE.
8. SELECT BACKFILL MATERIAL PLACED TO REQUIRED HEIGHT IN 6 INCH LIFTS.

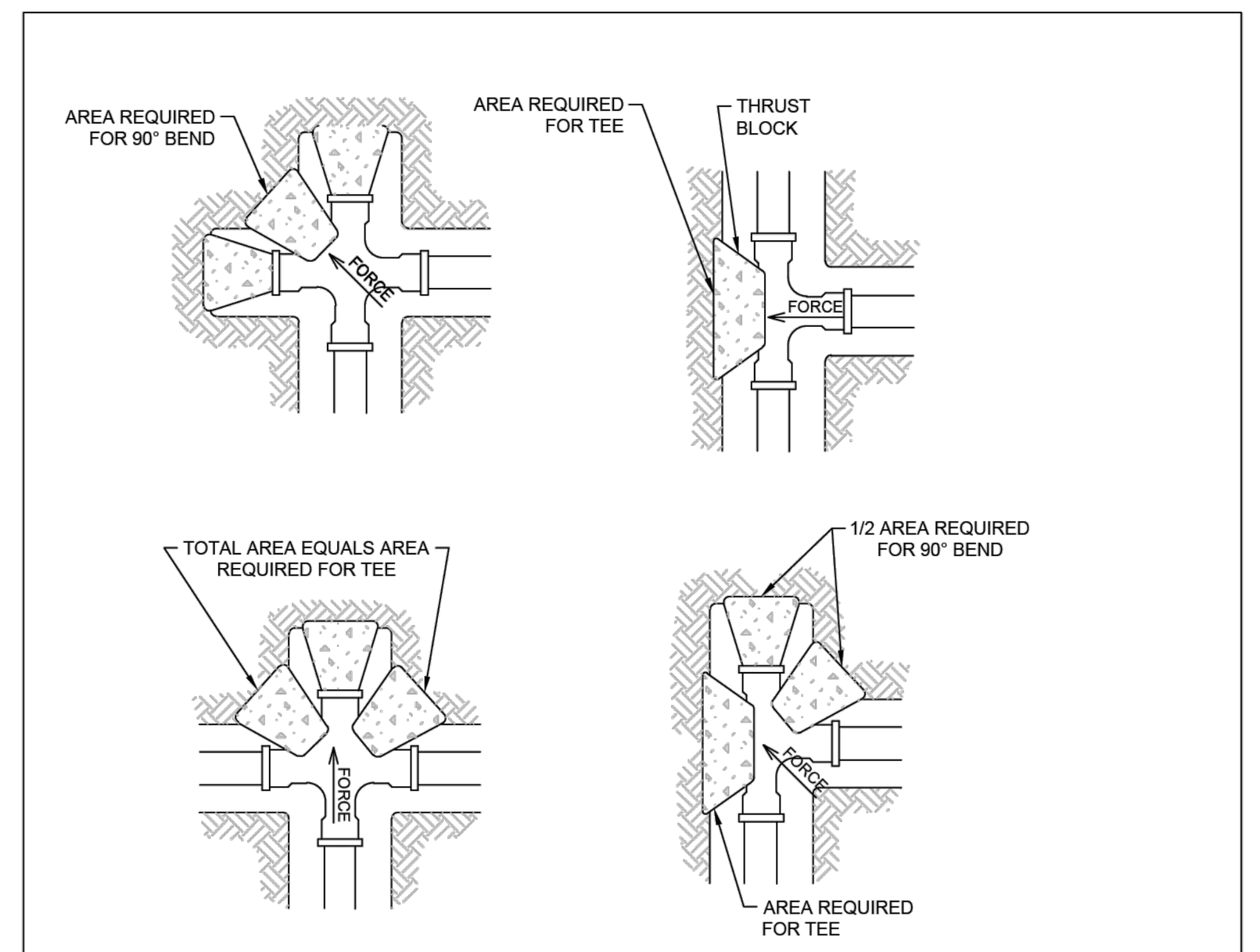
GREEN VALLEY SPECIAL UTILITY DISTRICT STANDARD DETAILS | TRENCH DETAIL FOR GRAVEL SURFACED AREAS | REVISED: JANUARY 2024 | THE ARCHITECT/ENGINEER ASSUMES RESPONSIBILITY FOR APPROPRIATE USE OF THIS STANDARD. | DETAIL NO. W-2



NOTES:

1. ALL WASTEWATER PVC PIPING SHALL BE GREEN IN COLOR. NO WATER DESIGNATED PIPE WILL BE USED IN WASTEWATER.
2. ALL WATER PIPING SHALL HAVE A MINIMUM PRESSURE CLASS OF 235 PSI. WATER PVC PIPING SHALL BE COLOR CODED BLUE.
3. ALL WATER LINES AND WASTEWATER FORCEMAIN SHALL HAVE 42 INCHES MINIMUM COVER AND 72 INCHES MAXIMUM COVER. WASTEWATER GRAVITY LINES SHALL HAVE 42 INCHES MINIMUM COVER AND 15 FEET MAXIMUM COVER.
4. CONTRACTOR SHALL NOT EXCEED THE MAXIMUM TRENCH ALLOWED AS INDICATED IN THE PLANS AND SPECIFICATIONS.
5. DETECTABLE UNDERGROUND WARNING TAPE SHALL BE PLACED DIRECTLY ABOVE THE CENTERLINE OF THE PIPE AND ABOVE BEDDING, IN ACCORDANCE WITH THE MANUFACTURER'S REQUIREMENTS. THE TAPE SHALL CONFORM TO THE SPECIFICATIONS AND COLOR CODED IN ACCORDANCE WITH APWA UNIFORM COLOR CODE.
6. PIPE BEDDING PLACED BEFORE PIPING IS LAID UP TO BOTTOM OF PIPE COMPACTED TO 95% ASHTO DENSITY.
7. PLACE IN 12 INCH LIFTS AFTER PIPE IS LAID TO 12 INCHES ABOVE THE PIPE.
8. SELECT BACKFILL MATERIAL PLACED TO REQUIRED HEIGHT IN 6 INCH LIFTS.

GREEN VALLEY SPECIAL UTILITY DISTRICT STANDARD DETAILS | TRENCH DETAIL FOR NON-PAVED AREAS | REVISED: JANUARY 2024 | THE ARCHITECT/ENGINEER ASSUMES RESPONSIBILITY FOR APPROPRIATE USE OF THIS STANDARD. | DETAIL NO. W-3

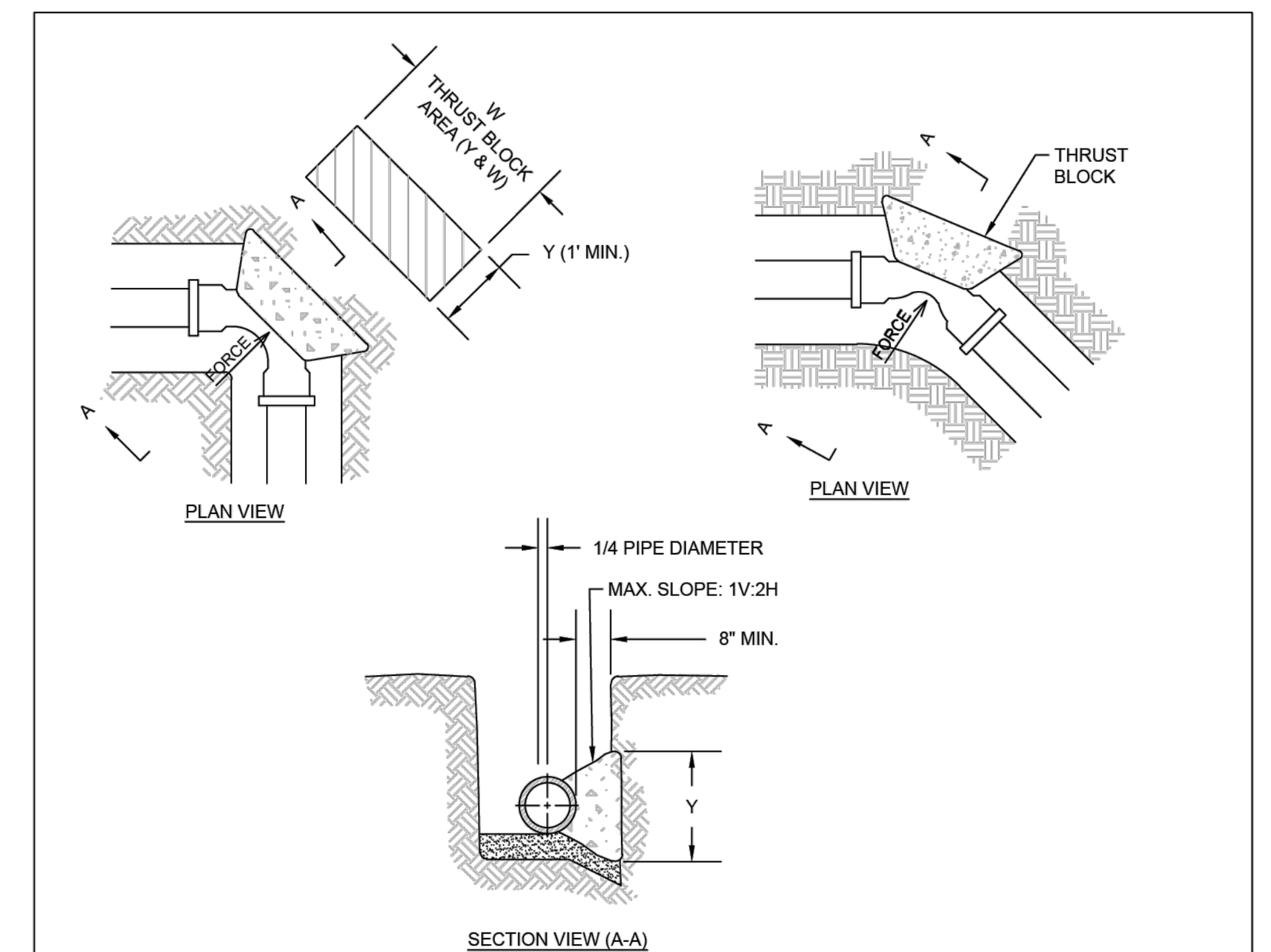


MINIMUM THRUST BLOCK AREA REQUIRED (Y AND W)		
PIPE SIZE	WATER PIPE	
	TEE, DEAD END, 90° BEND	45° AND 22.5° BENDS
4" & LESS	3 SQ. FEET	3 SQ. FEET
6"	4 SQ. FEET	3 SQ. FEET
8"	6 SQ. FEET	3 SQ. FEET
10"	9 SQ. FEET	5 SQ. FEET
12"	13 SQ. FEET	7 SQ. FEET
16"	23 SQ. FEET	12 SQ. FEET
18"	29 SQ. FEET	15 SQ. FEET

NOTES:

1. TABLE IS BASED ON SOILS WITH A MINIMUM BEARING CAPACITY OF 3,000 PSF. IF CONDITIONS ARE FOUND TO INDICATE SOIL BEARING IS LESS, THE AREAS SHALL BE INCREASED ACCORDINGLY.
2. AREAS FOR PIPE LARGER THAN 18 INCHES SHALL BE RESTRAINED.
3. THRUST BLOCKS SHALL EXTEND TO UNDISTURBED GROUND. CONCRETE SHALL BE CLASS "C" (MIN. 2,500 PSI).
4. FITTINGS SHALL BE DUCTILE IRON MECHANICAL JOINT WITH A MINIMUM PRESSURE RATING OF 250 PSI AND SHALL CONFORM TO THE REQUIREMENTS OF ANSI/AWWA A21.10/C110 OR A21.53/C153.

GREEN VALLEY SPECIAL UTILITY DISTRICT STANDARD DETAILS | CONCRETE THRUST BLOCKING (1 OF 2) | REVISED: JANUARY 2024 | THE ARCHITECT/ENGINEER ASSUMES RESPONSIBILITY FOR APPROPRIATE USE OF THIS STANDARD. | DETAIL NO. W-4

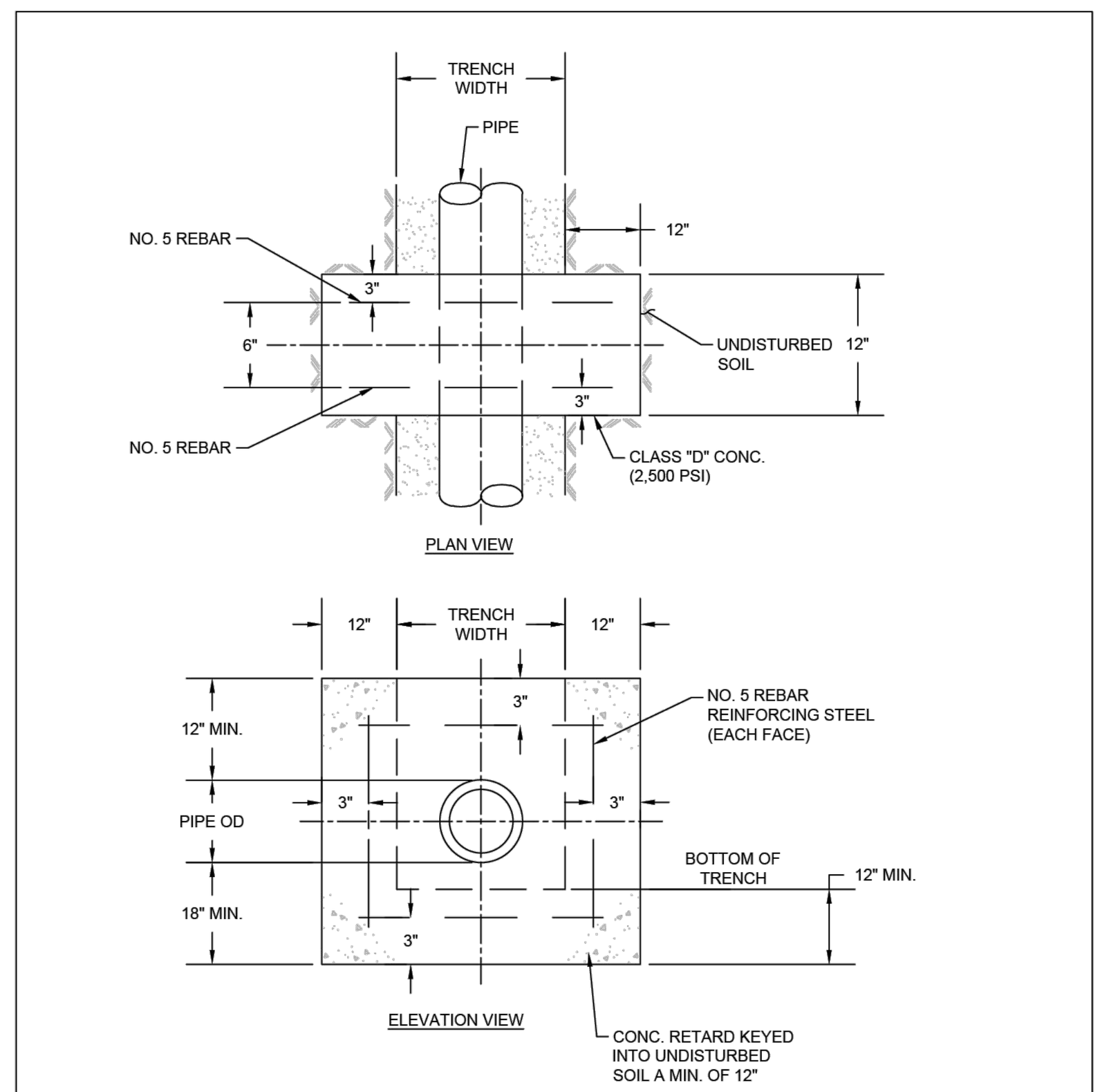


MINIMUM THRUST BLOCK AREA REQUIRED (Y AND W)		
PIPE SIZE	WATER PIPE	
	TEE, DEAD END, 90° BEND	45° AND 22.5° BENDS
4" & LESS	3 SQ. FEET	3 SQ. FEET
6"	4 SQ. FEET	3 SQ. FEET
8"	6 SQ. FEET	3 SQ. FEET
10"	9 SQ. FEET	5 SQ. FEET
12"	13 SQ. FEET	7 SQ. FEET
16"	23 SQ. FEET	12 SQ. FEET
18"	29 SQ. FEET	15 SQ. FEET

NOTES:

1. TABLE IS BASED ON SOILS WITH A MINIMUM BEARING CAPACITY OF 3,000 PSF. IF CONDITIONS ARE FOUND TO INDICATE SOIL BEARING IS LESS, THE AREAS SHALL BE INCREASED ACCORDINGLY.
2. AREAS FOR PIPE LARGER THAN 18 INCHES SHALL BE RESTRAINED.
3. THRUST BLOCKS SHALL EXTEND TO UNDISTURBED GROUND. CONCRETE SHALL BE CLASS "C" (MIN. 2,500 PSI).
4. FITTINGS SHALL BE DUCTILE IRON MECHANICAL JOINT WITH A MINIMUM PRESSURE RATING OF 250 PSI AND SHALL CONFORM TO THE REQUIREMENTS OF ANSI/AWWA A21.10/C110 OR A21.53/C153.

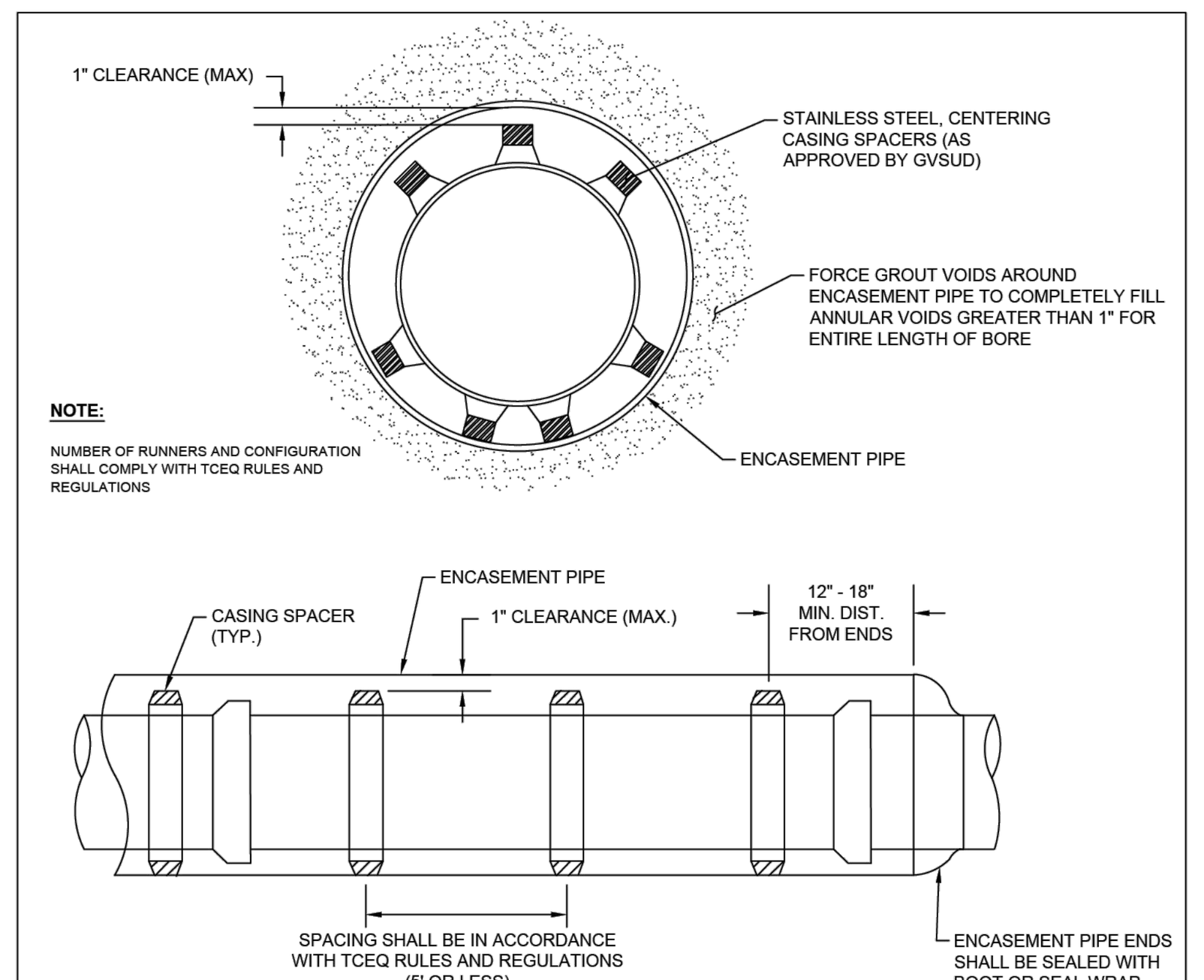
GREEN VALLEY SPECIAL UTILITY DISTRICT STANDARD DETAILS | CONCRETE THRUST BLOCKING (2 OF 2) | REVISED: JANUARY 2024 | THE ARCHITECT/ENGINEER ASSUMES RESPONSIBILITY FOR APPROPRIATE USE OF THIS STANDARD. | DETAIL NO. W-4



NOTES:

1. TO BE PLACED ON SLOPES GREATER THAN 10% WITH MAXIMUM SPACING OF 20 FEET.
2. WHEN TRENCHING IN ROCK CONDITIONS, WIDTH MAY BE REDUCED FROM 12 INCHES DOWN TO 6 INCHES.

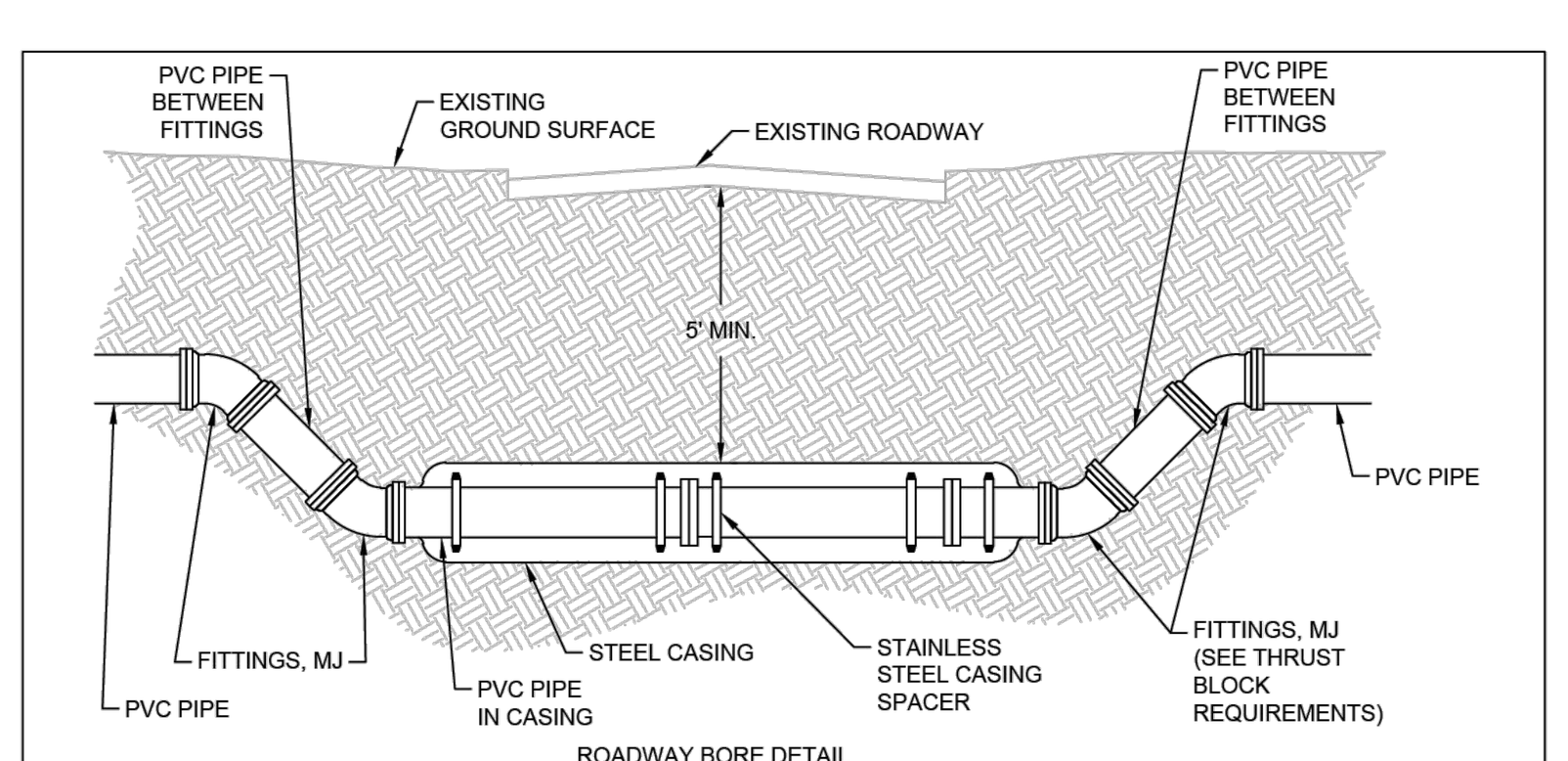
GREEN VALLEY SPECIAL UTILITY DISTRICT STANDARD DETAILS | CONCRETE RETARD | REVISED: JANUARY 2024 | THE ARCHITECT/ENGINEER ASSUMES RESPONSIBILITY FOR APPROPRIATE USE OF THIS STANDARD. | DETAIL NO. W-5



NOTES:

1. TCEQ RULES AND REGULATIONS ON SANITARY SEWER, STORM SEWER AND WATER MAIN CROSSING AND SEPARATIONS WILL BE STRICTLY ENFORCED TO TAC, CHAPTER 290, SUBCHAPTER D.
2. ALL PIPE IN ENCASEMENT PIPE SHALL BE RESTRAINED AT JOINTS FOR ENTIRE LENGTH OF THE ENCASEMENT PIPE PLUS 10 FEET ON EACH SIDE.
3. AT ANY CREEK CROSSING OR DRAINAGE DITCH THE PIPE SHALL BE ENCASED IN STEEL PIPE AND HAVE A MINIMUM OF 3 FEET OF COVER FROM THE BOTTOM OF THE CREEK/STREAM.
4. AT ANY ROADWAY CROSSING THE MAIN SHALL BE STEEL ENCASED AND HAVE A MINIMUM OF 5 FEET OF COVER FROM THE BOTTOM OF THE BASE MATERIAL.
5. BORE SHALL HAVE SUFFICIENT ROOM FOR 2" PVC O.D. (MIN) FOR FORCE GROUTING AS REQUIRED.

GREEN VALLEY SPECIAL UTILITY DISTRICT STANDARD DETAILS | ENCASEMENT DETAIL WITH ENCASEMENT SPACERS | REVISED: JANUARY 2024 | THE ARCHITECT/ENGINEER ASSUMES RESPONSIBILITY FOR APPROPRIATE USE OF THIS STANDARD. | DETAIL NO. W-6

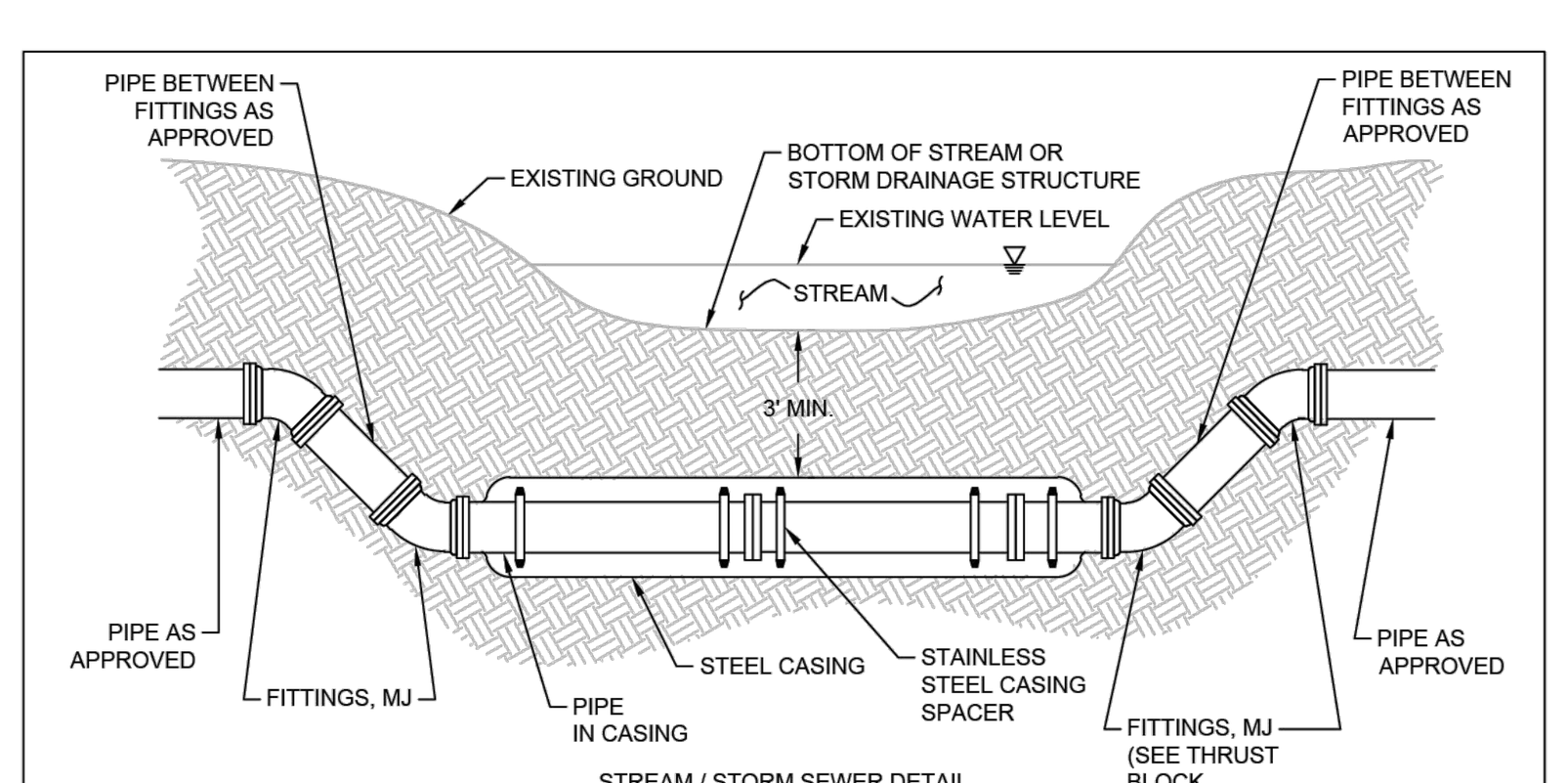


NOTES:

1. ALL PIPE IN ENCASEMENT PIPE SHALL BE RESTRAINED WITH AN APPROVED METHOD FOR ENTIRE LENGTH OF THE ENCASEMENT PIPE PLUS 10 FEET ON EACH SIDE.
2. FOR A PIPE 20 FEET IN LENGTH, A MINIMUM OF 4 SPACERS ARE REQUIRED. FOR A PIPE 13 FEET IN LENGTH, A MINIMUM OF 3 SPACERS ARE REQUIRED.
3. FOR ENCASED PIPE LOCATED IN PROXIMITY TO SANITARY SEWERS, SPACERS SHALL CONFORM TO TEXAS ADMINISTRATIVE CODE (TAC) CHAPTER 290, SUBCHAPTER D.
4. AT ANY ROADWAY CROSSING THE PIPE SHALL BE STEEL ENCASED AND HAVE A MINIMUM OF 5 FEET OF COVER FROM THE BOTTOM OF THE BASE MATERIAL.
5. FOR ROAD WAY CROSSINGS, THE ENDS OF THE CASING PIPE SHALL EXTEND TO THE RIGHT OF WAY LINES.
6. ALL PIPE FITTINGS, VALVES, AND APPURTENANCES SHALL MATCH OR EXCEED CLASS RATING OF PIPE AS SHOWN ON THE PLANS.
7. SEE ENCASEMENT DETAIL WITH ENCASEMENT SPACER DETAIL W-6.
8. DUCTILE IRON PIPE,AMERICAN ZINC COATED AWWA/ANSI C-151 MAY BE USED IN LIEU OF STEEL CASING WHEN APPROVED BY GVSUD.

WATER LINE IN ENCASEMENT PIPE			
WATER LINE SIZE (INCHES)	NOM. DIA. STEEL (INCHES)	ENCASEMENT PIPE THICKNESS (INCHES)	PIPE WEIGHT (LBS./FT.)
6	18	0.375	70.59
8	24	0.375	94.62
12	24	0.375	94.62
16	30	0.375	118.65
20	36	0.438	166.19
24	42	0.438	194.02
30	48	0.50	259.02
36	54	0.50	291.07

GREEN VALLEY SPECIAL UTILITY DISTRICT STANDARD DETAILS | INSTALLATION OF PIPE IN STEEL ENCASEMENT UNDER ROADS | REVISED: JANUARY 2024 | THE ARCHITECT/ENGINEER ASSUMES RESPONSIBILITY FOR APPROPRIATE USE OF THIS STANDARD. | DETAIL NO. W-7

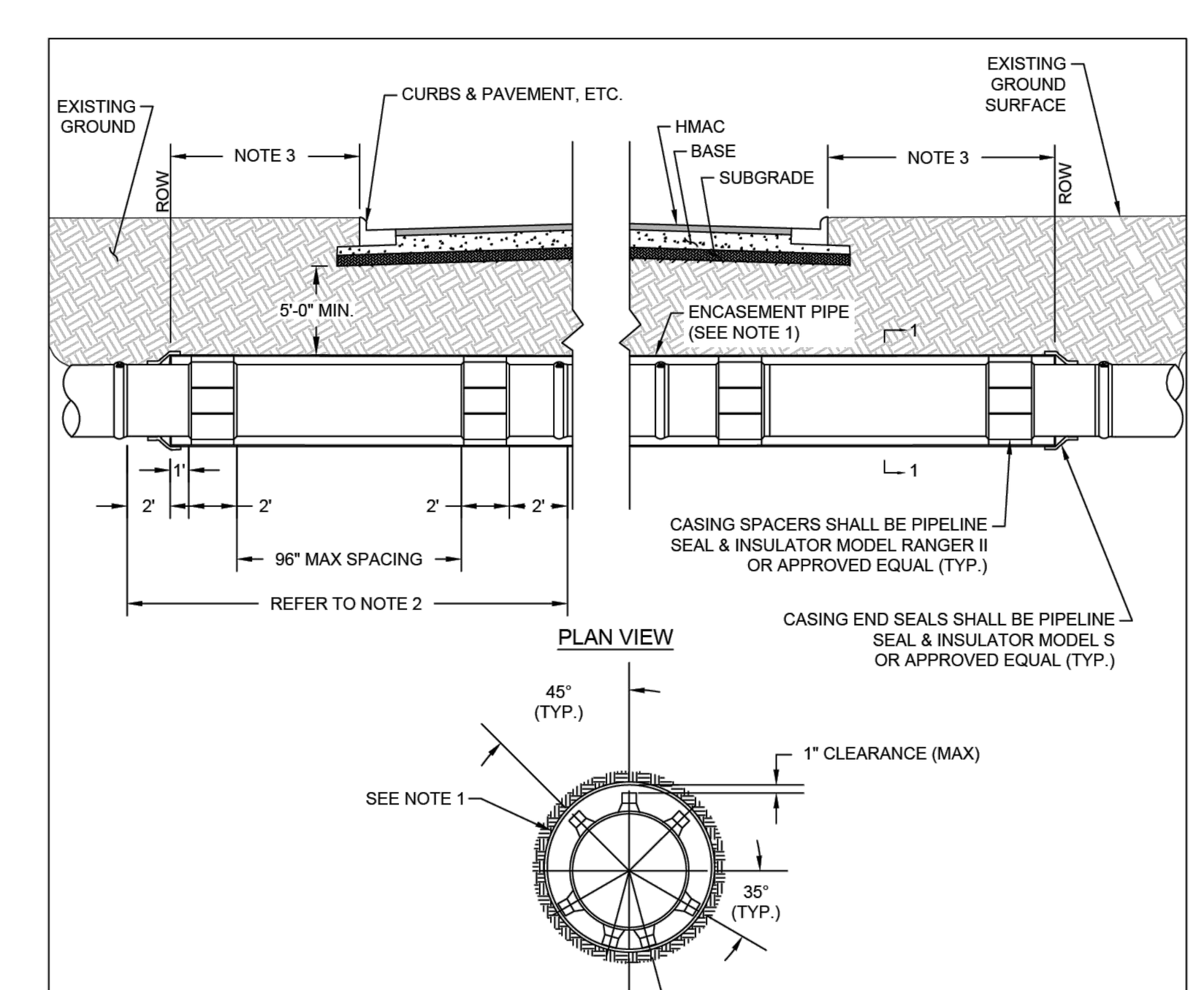


NOTES:

1. ALL PIPE IN ENCASEMENT PIPE SHALL BE RESTRAINED WITH AN APPROVED METHOD FOR ENTIRE LENGTH OF THE ENCASEMENT PIPE PLUS 10 FEET ON EACH SIDE.
2. FOR A PIPE 20 FEET IN LENGTH, A MINIMUM OF 4 SPACERS ARE REQUIRED. FOR A PIPE 13 FEET IN LENGTH, A MINIMUM OF 3 SPACERS ARE REQUIRED.
3. FOR ENCASED PIPE LOCATED IN PROXIMITY TO SANITARY SEWERS, SPACERS SHALL CONFORM TO TEXAS ADMINISTRATIVE CODE (TAC) CHAPTER 290, SUBCHAPTER D.
4. AT ANY CREEK CROSSING OR DRAINAGE DITCH THE PIPE SHALL BE STEEL ENCASED AND HAVE A MINIMUM OF 3 FEET OF COVER FROM THE BOTTOM OF THE CREEK/STREAM.
5. SEE ENCASEMENT DETAIL WITH ENCASEMENT SPACER DETAIL W-6.
6. ANNULAR SPACE TO BE FILLED WITH SAND-CEMENT SLURRY.
7. MINIMUM DEPTH BETWEEN CASING PIPE AND BOX CULVERTS OR STORM SEWER PIPE IS 2 FEET.

WATER LINE IN ENCASEMENT PIPE			
WATER LINE SIZE (INCHES)	NOM. DIA. STEEL (INCHES)	ENCASEMENT PIPE THICKNESS (INCHES)	PIPE WEIGHT (LBS./FT.)
6	18	0.375	70.59
8	24	0.375	94.62
12	24	0.375	94.62
16	30	0.375	118.65
20	36	0.438	166.19
24	42	0.438	194.02
30	48	0.50	259.02
36	54	0.50	291.07

GREEN VALLEY SPECIAL UTILITY DISTRICT STANDARD DETAILS | INSTALLATION OF PIPE IN STEEL ENCASEMENT UNDER STREAMS / STORM SEWERS | REVISED: JANUARY 2024 | THE ARCHITECT/ENGINEER ASSUMES RESPONSIBILITY FOR APPROPRIATE USE OF THIS STANDARD. | DETAIL NO. W-8



NOTES:

1. ENCASEMENT PIPE SHALL BE NEW STEEL PIPE MANUFACTURED IN ACCORDANCE WITH AWWA STANDARD C200, LATEST EDITION.
2. ALL PIPE JOINTS WITHIN THE CASING ARE TO BE RESTRAINED WITH AN APPROVED METHOD FOR ENTIRE LENGTH OF THE ENCASEMENT PIPE PLUS 10 FEET ON EACH SIDE.
3. FOR ROADWAY CROSSINGS, THE ENDS OF THE CASING PIPE SHALL EXTEND TO THE RIGHT OF WAY LINES.
4. ALL PIPE FITTINGS, VALVES, AND APPURTENANCES SHALL MATCH OR EXCEED PIPE CLASS RATING AS SHOWN ON THE PLANS.
5. REFER TO SPECIFICATION 02300 FOR CASING PIPE THICKNESS.

GREEN VALLEY SPECIAL UTILITY DISTRICT STANDARD DETAILS | TYPICAL JACKING, BORING, AND TUNNELING DETAIL | REVISED: JANUARY 2024 | THE ARCHITECT/ENGINEER ASSUMES RESPONSIBILITY FOR APPROPRIATE USE OF THIS STANDARD. | DETAIL NO. W-9

CUDEENGINEERS.COM

EST. 1980 CUDE ENGINEERS

4122 Pond Hill Road, Suite 101
San Antonio, Texas 78231
P:(210) 681.2951 F: (210) 523.7112

LANTANA SUBDIVISION UNIT 1

WATER DISTRIBUTION PLAN DETAILS

DATE 05/12/2025

PROJECT NO. 04037.003

DRAWN BY CG/JG/LJ/TCD

CHECKED BY XV/AL

REVISIONS | DATE
1. 2. 3. 4. 5. 6. 7. 8. 9.



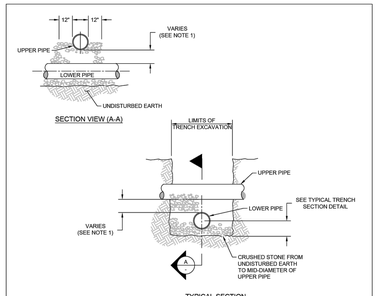
CUDE ENGINEERS
TBPE No. 455
TBPLS No. 10048500

C96

CUDEENGINEERS.COM

© 2025 M.W. CUDE ENGINEERS LLC. THIS DOCUMENT, ANY PORTION THEREOF, AND ANY ASSOCIATED COPYRIGHTS SHALL REMAIN THE PROPERTY OF M.W. CUDE ENGINEERS LLC. THIS DOCUMENT MAY NOT BE REPRODUCED, USED, OR DISTRIBUTED IN ANY FORM OR BY ANY MEANS TO ANYONE FOR ANY OTHER ENDEAVOR WITHOUT THE PRIOR WRITTEN CONSENT OF, AND ADAPTATION BY, M.W. CUDE ENGINEERS LLC. THIS DOCUMENT IS NOT INTENDED OR REPRESENTED TO BE SUITABLE FOR USE OTHER THAN AS ORIGINALLY INTENDED BY M.W. CUDE ENGINEERS LLC AND ANY UNAUTHORIZED REPRODUCTION, USE OR DISTRIBUTION OF SAID DOCUMENTS WILL BE AT THE INFRINGING PARTY'S SOLE RISK, WITHOUT ANY LIABILITY TO M.W. CUDE ENGINEERS LLC, AND WILL BE USED AGAINST ANY AND ALL PARTIES TO THE FULLEST EXTENT PERMITTED BY LAW.

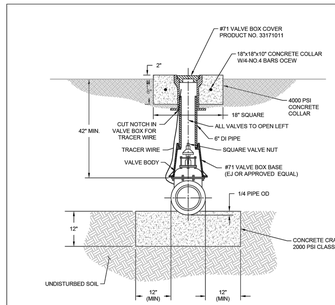
REPRODUCTION OF THE ORIGINAL SIGNED AND SEALED PLAN AND/OR ELECTRONIC MEDIA MAY HAVE BEEN INADVERTENTLY ALTERED. CONTRACTOR IS RESPONSIBLE FOR VERIFYING THE SCALE OF THE DOCUMENT AND CONTACTING CUDE ENGINEERS TO VERIFY DISCREPANCIES PRIOR TO CONSTRUCTION.



NOTES:

1. MAINTAIN A MINIMUM 5 FOOT HORIZONTAL AND 2 FOOT VERTICAL SEPARATION FROM BETWEEN UTILITIES AND WATER AND WASTEWATER PIPES AND SERVICES. GAS, ELECTRIC, CABLE, ETC. TO BE LOCATED OPPOSITE SIDES OF PROPERTIES.
2. UTILITY CROSSINGS SEPARATED BY LESS THAN 5 FEET SHALL BE ENCASED WITH A MINIMUM OF 6 INCHES OF CONCRETE.
3. SPECIFICATIONS: BEDDING MATERIAL MUST BE APPROVED BY AUTHORIZED GVSUD PERSONNEL, BEFORE START OF JOB.
4. AT ANY CREEK CROSSING OR DRAINAGE DITCH THE MAIN SHALL BE ENCASED WITH STEEL PIPE AND/OR 6 INCHES CONCRETE ENCASEMENT TO WITHIN 10 FEET OUTSIDE OF CREEK OR DRAINAGE DITCH AREA.
5. PIPE JOINTS SHALL BE AT LEAST 5 FEET HORIZONTALLY FROM CROSSINGS.

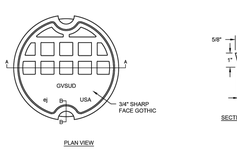
GREEN VALLEY SPECIAL UTILITY DISTRICT STANDARD DETAILS	UTILITIES CROSSING DETAIL	
REVISED: JANUARY 2024	THE ARCHITECT/ENGINEER ASSUMES RESPONSIBILITY FOR APPROPRIATE USE OF THIS STANDARD.	DETAIL NO. W-10



NOTES:

1. WELD 2 1/2 INCH X 2 INCH DEEP SOCKET TO 1 INCH (SCHEDULE 40) ROUND STEM EXTENSION AND ON OPERATING NUT. FOR PIPE EXTENSIONS OVER 10 FEET, STEM EXTENSION SHALL BE A SCHEDULE 80 PIPE.
2. VALVE EXTENSIONS ARE REQUIRED ON ALL VALVES THAT EXCEED 3 FEET DEEP FROM FINISHED GRADE. VALVE EXTENSIONS SHALL BE PLACED SUCH THAT THE EXTENSION NUT IS BETWEEN 18 TO 24 INCHES FROM FINISHED GRADE.
3. CONCRETE COLLARS TO BE INSTALLED ON ALL VALVE BOXES LOCATED OUTSIDE PAVEMENT. SEE APPROPRIATE VALVE BOX ADJUSTMENT DETAILS.
4. GATE VALVES SHALL BE MUELLER TYPE OR APPROVED EQUAL.
5. FOR VALVE DEPTHS GREATER THAN 5 FEET, ADD EXTENSION.
6. VALVE TURNS UNDERNEATH CAP.

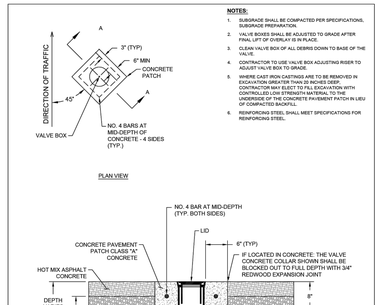
GREEN VALLEY SPECIAL UTILITY DISTRICT STANDARD DETAILS	NON-RISING STEM VERTICAL GATE VALVE WITH BOX ASSEMBLY	
REVISED: JANUARY 2024	THE ARCHITECT/ENGINEER ASSUMES RESPONSIBILITY FOR APPROPRIATE USE OF THIS STANDARD.	DETAIL NO. W-11



NOTES:

1. VALVE BOX COVER SHALL BE EJ GROUP, INC. #71 VALVE BOX COVER PRODUCT NUMBER 33171011, OR APPROVED EQUIVALENT WITH GVSUD LOGO.
2. TYPICAL FILLET IS 3/16 INCH RADIUS.
3. LETTERING SHALL BE 3/4 INCH SHARP FACE GOTHIC AND LOCATED AS SHOWN.
4. LID REQUIRES TWO (2) PICK SLOTS.
5. THE MANUFACTURER'S IDENTIFICATION, CASTING NUMBER, AND THE COUNTRY WHERE CAST, SHALL BE DISTINCTLY CAST ONTO EACH LID.
6. DRAFT AND SHRINKAGE ALLOWANCE SHALL BE IN ACCORDANCE WITH NORMAL FOUNDRY PRACTICE.
7. FINISH BY REMOVING FINS AND FLASHING AND PAINT WITH BLACK ASPHALT COATING.

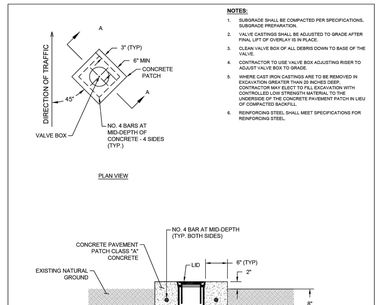
GREEN VALLEY SPECIAL UTILITY DISTRICT STANDARD DETAILS	VALVE BOX CASTING LID	
REVISED: JANUARY 2024	THE ARCHITECT/ENGINEER ASSUMES RESPONSIBILITY FOR APPROPRIATE USE OF THIS STANDARD.	DETAIL NO. W-12



NOTES:

1. SUBGRADE SHALL BE COMPACTED PER SPECIFICATIONS, SUBGRADE PREPARATION.
2. VALVE BOXES SHALL BE ADJUSTED TO GRADE AFTER FINAL LIFT OF OVERLAY IS IN PLACE.
3. CLEAN VALVE BOX OF ALL DEBRIS DOWN TO BASE OF THE VALVE.
4. CONTRACTOR TO USE VALVE BOX ADJUSTING RISER TO ADJUST VALVE BOX TO GRADE.
5. WHERE CAST IRON CASTINGS ARE TO BE REMOVED IN EXCAVATION GREATER THAN 20 INCHES DEEP, CONTRACTOR MAY ELECT TO FILL EXCAVATION WITH CONTROLLED LOW STRENGTH MATERIAL TO THE UNDERSIDE OF THE CONCRETE PAVEMENT PATCH IN LIEU OF COMPACTED BACKFILL.
6. REINFORCING STEEL SHALL MEET SPECIFICATIONS FOR REINFORCING STEEL.

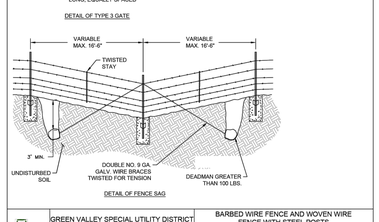
GREEN VALLEY SPECIAL UTILITY DISTRICT STANDARD DETAILS	VALVE BOX ADJUSTMENT IN PAVEMENT	
REVISED: JANUARY 2024	THE ARCHITECT/ENGINEER ASSUMES RESPONSIBILITY FOR APPROPRIATE USE OF THIS STANDARD.	DETAIL NO. W-13



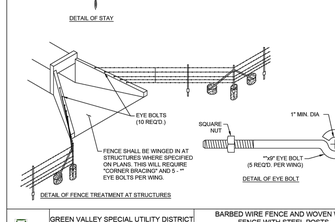
NOTES:

1. SUBGRADE SHALL BE COMPACTED PER SPECIFICATIONS, SUBGRADE PREPARATION.
2. VALVE CASTINGS SHALL BE ADJUSTED TO GRADE AFTER FINAL LIFT OF OVERLAY IS IN PLACE.
3. CLEAN VALVE BOX OF ALL DEBRIS DOWN TO BASE OF THE VALVE.
4. CONTRACTOR TO USE VALVE BOX ADJUSTING RISER TO ADJUST VALVE BOX TO GRADE.
5. WHERE CAST IRON CASTINGS ARE TO BE REMOVED IN EXCAVATION GREATER THAN 20 INCHES DEEP, CONTRACTOR MAY ELECT TO FILL EXCAVATION WITH CONTROLLED LOW STRENGTH MATERIAL TO THE UNDERSIDE OF THE CONCRETE PAVEMENT PATCH IN LIEU OF COMPACTED BACKFILL.
6. REINFORCING STEEL SHALL MEET SPECIFICATIONS FOR REINFORCING STEEL.

GREEN VALLEY SPECIAL UTILITY DISTRICT STANDARD DETAILS	VALVE BOX ADJUSTMENT OUTSIDE OF PAVEMENT	
REVISED: JANUARY 2024	THE ARCHITECT/ENGINEER ASSUMES RESPONSIBILITY FOR APPROPRIATE USE OF THIS STANDARD.	DETAIL NO. W-14



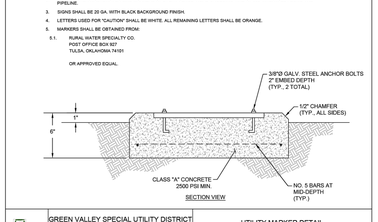
GREEN VALLEY SPECIAL UTILITY DISTRICT STANDARD DETAILS	BARBED WIRE FENCE AND WOVEN WIRE FENCE WITH STEEL POSTS (1 OF 2)	
REVISED: JANUARY 2024	THE ARCHITECT/ENGINEER ASSUMES RESPONSIBILITY FOR APPROPRIATE USE OF THIS STANDARD.	DETAIL NO. W-15



NOTES:

1. ANY HIGH POINT WHICH INTERFERES WITH THE PLACING OF WIRE MESH SHALL BE EXCAVATED TO PROVIDE A 2 INCH CLEARANCE.
2. LATCHES FOR TYPE 1 AND TYPE 2 GATES SHALL BE OF THE SPRING, FORK, OR CHAIN TYPE.
3. CONCRETE SHALL BE OF THE DESIGN AND CONSISTENCY APPROVED BY THE ENGINEER AND SHALL CONTAIN NOT LESS THAN 4 SACKS OF CEMENT PER CUBIC YARD.
4. ANCHOR PLATES SHALL BE OF A DESIGN AND THICKNESS SUFFICIENT TO PREVENT TURNING OF THE POST IN FIRM SOIL. METAL END, CORNER, AND PULL POST SHALL BE A MINIMUM OF 2 INCH INSIDE DIAMETER PIPE (3.65 LBS./L.F.), WITH A 1 INCH INSIDE DIAMETER PIPE BRACE (2.27 LBS./L.F.), 2"x2 ½" ANGLE (4.1 LBS./LIN.FT.) 2"x2"x ¼" ANGLE BRACE (3.19 LBS./LIN.FT.) OR OTHER SECTION APPROVED BY THE ENGINEER. FASTENERS FOR SECURING BARBED WIRE OR WIRE MESH TO METAL POSTS SHALL BE A MINIMUM OF 11 GAUGE GALVANIZED STEEL WIRE. TUBULAR POSTS SHALL BE FITTED WITH WATER TIGHT MALLEABLE IRON CAPS.
5. METAL LINE POSTS SHALL BE NOT LESS THAN 6'-6" IN LENGTH AND SHALL WEIGH NOT LESS THAN 1.33 LBS./L.F.


GREEN VALLEY SPECIAL UTILITY DISTRICT STANDARD DETAILS	BARBED WIRE FENCE AND WOVEN WIRE FENCE WITH STEEL POSTS (2 OF 2)	
REVISED: JANUARY 2024	THE ARCHITECT/ENGINEER ASSUMES RESPONSIBILITY FOR APPROPRIATE USE OF THIS STANDARD.	DETAIL NO. W-15



NOTES:

1. MARKERS SHALL BE PLACED AT VALVES, AIR VALVES, AND ACCESS PORTS.
2. PLACE WATER/WASTEWATER LINE MARKERS AT EVERY FENCE, ROAD CROSSING, AND AT 500' INTERVALS ALONG THE PIPELINE.
3. SIGNS SHALL BE 20 GA. WITH BLACK BACKGROUND FINISH.
4. LETTERS USED FOR "CAUTION" SHALL BE WHITE. ALL REMAINING LETTERS SHALL BE ORANGE.
5. MARKERS SHALL BE OBTAINED FROM:
   - 5.1. RURAL WATER SPECIALTY CO. POST OFFICE BOX 927 TULSA, OKLAHOMA 74101
   - OR APPROVED EQUAL

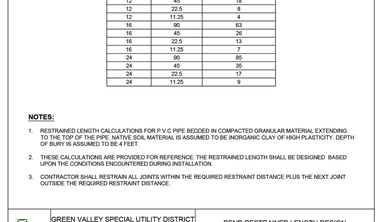
GREEN VALLEY SPECIAL UTILITY DISTRICT STANDARD DETAILS	UTILITY MARKER DETAIL	
REVISED: JANUARY 2024	THE ARCHITECT/ENGINEER ASSUMES RESPONSIBILITY FOR APPROPRIATE USE OF THIS STANDARD.	DETAIL NO. W-16



NOTES:

1. MAINTAIN 24 INCH (MIN.) SEPARATION FROM STORM SEWER LINE.
2. 45° BENDS MUST BE THRUST BLOCKED AND RESTRAINED AT BOTTOM BENDS. SEE STANDARD DETAIL.

GREEN VALLEY SPECIAL UTILITY DISTRICT STANDARD DETAILS	STORM SEWER CROSSING	
REVISED: JANUARY 2024	THE ARCHITECT/ENGINEER ASSUMES RESPONSIBILITY FOR APPROPRIATE USE OF THIS STANDARD.	DETAIL NO. W-17



RESTRAINED LENGTH FOR BENDS

PIPE SIZE (INCHES)	BEND ANGLE (DEG)	RESTRAINED LENGTH IN FEET, WHEN TEST PRESSURE = 200 PSI
6	90	23
6	45	9
6	22.5	5
6	11.25	2
8	90	30
8	45	12
8	22.5	6
8	11.25	3
12	90	43
12	45	18
12	22.5	8
12	11.25	4
16	90	63
16	45	26
16	22.5	13
16	11.25	7
24	90	85
24	45	35
24	22.5	17
24	11.25	9

NOTES:

1. RESTRAINED LENGTH CALCULATIONS FOR P.V.C PIPE BEDDED IN COMPACTED GRANULAR MATERIAL EXTENDING TO THE TOP OF THE PIPE. NATIVE SOIL MATERIAL IS ASSUMED TO BE INORGANIC CLAY OF HIGH PLASTICITY. DEPTH OF BURY IS ASSUMED TO BE 4 FEET.
2. THESE CALCULATIONS ARE PROVIDED FOR REFERENCE. THE RESTRAINED LENGTH SHALL BE DESIGNED BASED UPON THE CONDITIONS ENCOUNTERED DURING INSTALLATION.
3. CONTRACTOR SHALL RESTRAIN ALL JOINTS WITHIN THE REQUIRED RESTRAINT DISTANCE PLUS THE NEXT JOINT OUTSIDE THE REQUIRED RESTRAINT DISTANCE.

GREEN VALLEY SPECIAL UTILITY DISTRICT STANDARD DETAILS	BEND RESTRAINED LENGTH DESIGN	
REVISED: JANUARY 2024	THE ARCHITECT/ENGINEER ASSUMES RESPONSIBILITY FOR APPROPRIATE USE OF THIS STANDARD.	DETAIL NO. W-18

PIPE SIZE (INCHES)	SMALL SIZE (INCHES)	RESTRAINED LENGTH IN FEET, WHEN TEST PRESSURE = 200 PSI
6	4	30
8	4	55
8	6	32
12	4	95
12	6	80
12	8	58
16	4	131
16	6	120
16	8	104
16	12	60
24	16	110

NOTES:

1. RESTRAINED LENGTH CALCULATIONS FOR P.V.C PIPE BEDDED IN COMPACTED GRANULAR MATERIAL EXTENDING TO THE TOP OF THE PIPE. NATIVE SOIL MATERIAL IS ASSUMED TO BE INORGANIC CLAY OF HIGH PLASTICITY. DEPTH OF BURY IS ASSUMED TO BE 4 FEET.
2. THESE CALCULATIONS ARE PROVIDED FOR REFERENCE. THE RESTRAINED LENGTH SHALL BE DESIGNED BASED UPON THE CONDITIONS ENCOUNTERED DURING INSTALLATION.
3. CONTRACTOR SHALL RESTRAIN ALL JOINTS WITHIN THE REQUIRED RESTRAINT DISTANCE PLUS THE NEXT JOINT OUTSIDE THE REQUIRED RESTRAINT DISTANCE.

GREEN VALLEY SPECIAL UTILITY DISTRICT STANDARD DETAILS	REDUCER RESTRAINED LENGTH DESIGN	
REVISED: JANUARY 2024	THE ARCHITECT/ENGINEER ASSUMES RESPONSIBILITY FOR APPROPRIATE USE OF THIS STANDARD.	DETAIL NO. W-19

PIPE SIZE (INCHES)	RESTRAINED LENGTH IN FEET, WHEN TEST PRESSURE = 200 PSI
4	42
6	59
8	77
12	109
16	142
24	202

NOTES:

1. RESTRAINED LENGTH CALCULATIONS FOR P.V.C PIPE BEDDED IN COMPACTED GRANULAR MATERIAL EXTENDING TO THE TOP OF THE PIPE. NATIVE SOIL MATERIAL IS ASSUMED TO BE INORGANIC CLAY OF HIGH PLASTICITY. DEPTH OF BURY IS ASSUMED TO BE 4 FEET.
2. THESE CALCULATIONS ARE PROVIDED FOR REFERENCE. THE RESTRAINED LENGTH SHALL BE DESIGNED BASED UPON THE CONDITIONS ENCOUNTERED DURING INSTALLATION.
3. CONTRACTOR SHALL RESTRAIN ALL JOINTS WITHIN THE REQUIRED RESTRAINT DISTANCE PLUS THE NEXT JOINT OUTSIDE THE REQUIRED RESTRAINT DISTANCE.

GREEN VALLEY SPECIAL UTILITY DISTRICT STANDARD DETAILS	VALVE AND DEAD END RESTRAINED LENGTH DESIGN	
REVISED: JANUARY 2024	THE ARCHITECT/ENGINEER ASSUMES RESPONSIBILITY FOR APPROPRIATE USE OF THIS STANDARD.	DETAIL NO. W-20

RESTRAINED LENGTH FOR TEES

PIPE SIZE (INCHES)	BRANCH SIZE (INCHES)	LENGTH OF RUN (FEET)	RESTRAINED LENGTH IN FEET, WHEN TEST PRESSURE = 200 PSI
6	4	0	42
6	4	5	7
6	4	10	1
6	6	0	59
6	6	5	35
6	6	10	11
8	4	0	42
8	4	5	1
8	6	0	59
8	6	5	28
8	6	10	1
8	8	0	77
8	8	5	53
8	8	10	30
8	8	15	6
12	4	0	42
12	4	5	1
12	6	0	59
12	6	5	13
12	6	10	1
12	8	0	77
12	8	5	42
12	8	10	7
12	8	15	1
12	12	0	109
12	12	5	86
12	12	10	63
12	12	15	39
16	4	0	42
16	4	5	1
16	6	0	59
16	6	5	1
16	8	0	78
16	8	5	39
16	8	10	1
16	12	0	110
16	12	5	84
16	12	10	59
16	12	15	33
16	12	20	7
16	16	0	142
16	16	5	123
16	16	10	104
16	16	15	85
16	16	20	65
24	24	5	169
24	24	10	136
24	24	15	103
24	24	20	70

GREEN VALLEY SPECIAL UTILITY DISTRICT STANDARD DETAILS	TEE RESTRAINED LENGTH DESIGN	
REVISED: JANUARY 2024	THE ARCHITECT/ENGINEER ASSUMES RESPONSIBILITY FOR APPROPRIATE USE OF THIS STANDARD.	DETAIL NO. W-21

NOTES:

1. HYDRANT ASSEMBLY INCLUDES FIRE HYDRANT, VALVE, DIP, DI FITTINGS, ANCHOR RESTRAINERS, AND PIPE TO DISTRIBUTION SYSTEM.
2. FIRE HYDRANTS SHALL HAVE A MINIMUM OF 3 FEET OF CLEARANCE SURROUNDING HYDRANT.
3. HYDRANTS SHALL BE A MINIMUM DISTANCE OF 3 FEET BEHIND THE CURB OR 3 FEET FROM THE R.O.W. UNDER NO CIRCUMSTANCES SHALL VALVES OR HYDRANTS BE PLACED IN A CURB OR SIDEWALK. IN AREAS WITHOUT CURBS OR SIDEWALKS, HYDRANT SHALL BE PLACED 3-6 FEET FROM THE DISTRIBUTION SYSTEM.
4. FOR BURY DEPTHS GREATER THAN 5 FEET, ONE BARREL EXTENSION NOT EXCEEDING 3 FEET IN LENGTH SHALL BE INSTALLED DIRECTLY BELOW THE FIRE HYDRANT.
5. 1 CU FOOT (MIN) OF CRUSHED STONE OR GRAVEL SHALL BE PLACED AROUND WEEP HOLE FOR A RADIUS OF 12 INCHES AND EXTEND 12 INCHES ABOVE THE OUTLET.
6. VALVE, DUCTILE IRON PIPE, AND STANDARD FIRE HYDRANT SYSTEM SHALL BE RESTRAINT JOINT CONTINUOUSLY TOGETHER.
7. FIRE HYDRANT SHALL BE 6 INCH (S) WAY HYDRANT WITH BREAK AWAY BOLTS (SHOE TYPES) PROVIDED WITH STORZ CONNECTION. DEPTH OF BURY SHALL BE 42 INCHES MINIMUM. FIRE HYDRANTS MUST BE SET PLUMB. HOSE CONNECTION MUST FACE ROADWAY.
8. HYDRANT ASSEMBLY SHALL BE RESTRAINED FROM TEE TO HYDRANT.
9. IN THE CITY OF CIBOLO'S CITY LIMITS, FIRE HYDRANTS SHALL BE MUELLER TYPE AND SHALL BE 1 FOOT MINIMUM AND 7 FEET MAXIMUM FROM THE BACK OF CURB.
10. HYDRANTS UPPER BARREL SHALL BE FACTORY PAINTED RED WITH BONNET AND CAPS COATED PER CURRENT NFPA 291 STANDARDS.
11. HYDRANTS LOCATED IN RURAL AREAS SHALL HAVE 6' TALL POLLARD WATER FLEXIFLAG #PF66802.

GREEN VALLEY SPECIAL UTILITY DISTRICT STANDARD DETAILS	STANDARD HYDRANT ASSEMBLY INSTALLATION	
REVISED: JANUARY 2024	THE ARCHITECT/ENGINEER ASSUMES RESPONSIBILITY FOR APPROPRIATE USE OF THIS STANDARD.	DETAIL NO. W-22

MAIN SIZE	METER SIZE	MAIN SADDLE	CORPORATION	ANGLE STOP
<12"	5/8" OR 3/4"	S-91804 IP	H-15028 IP 1"	B-24258N: 1"x 3/4"
<12"	1"	S-91804 IP	H-15028 IP 1"	B-24258N: 1"X1"

NOTES:

1. FITTINGS SHALL BE MUELLER OR APPROVED EQUAL.
2. A TRACER WIRE SHALL BE INSTALLED ON THE SERVICE LINE TAPED AT 10-INCH INCREMENTS.

GREEN VALLEY SPECIAL UTILITY DISTRICT STANDARD DETAILS	STANDARD SERVICE CONNECTION	
REVISED: JANUARY 2024	THE ARCHITECT/ENGINEER ASSUMES RESPONSIBILITY FOR APPROPRIATE USE OF THIS STANDARD.	DETAIL NO. W-23

© 2025 M.W. CUDE ENGINEERS LLC - THIS DOCUMENT, ANY PORTION THEREOF, AND ANY ASSOCIATED COPYRIGHTS SHALL REMAIN THE PROPERTY OF M.W. CUDE ENGINEERS LLC. THIS DOCUMENT MAY NOT BE REPRODUCED, USED, OR DISTRIBUTED IN ANY FORM OR BY ANY MEANS TO ANYONE FOR ANY OTHER ENDEAVOR WITHOUT THE PRIOR WRITTEN CONSENT OF, AND ADAPTATION BY, M.W. CUDE ENGINEERS LLC. THIS DOCUMENT IS NOT INTENDED, OR REPRESENTED TO BE, SUITABLE FOR USE OTHER THAN AS ORIGINALLY INTENDED BY M.W. CUDE ENGINEERS LLC. ANY UNAUTHORIZED REUSE OR MODIFICATION OF THIS DOCUMENT WILL BE AT THE WORKMAN'S/PARTY'S SOLE RISK, WITHOUT ANY LIABILITY TO M.W. CUDE ENGINEERS LLC, AND WILL BE LEGALLY ENFORCED.

CUDEENGINEERS.COM
4122 Pond Hill Road, Suite 101
San Antonio, Texas 78231
P:(210) 681.2951 F: (210) 523.7112

LANTANA SUBDIVISION UNIT 1

WATER DISTRIBUTION PLAN DETAILS

DATE
05/12/2025

PROJECT NO.
04037.003

DRAWN BY
CG/JG/LJ/TCD

CHECKED BY
XV/AL

REVISIONS

DATE	1	2	3	4	5	6	7	8	9
2024-08-06									

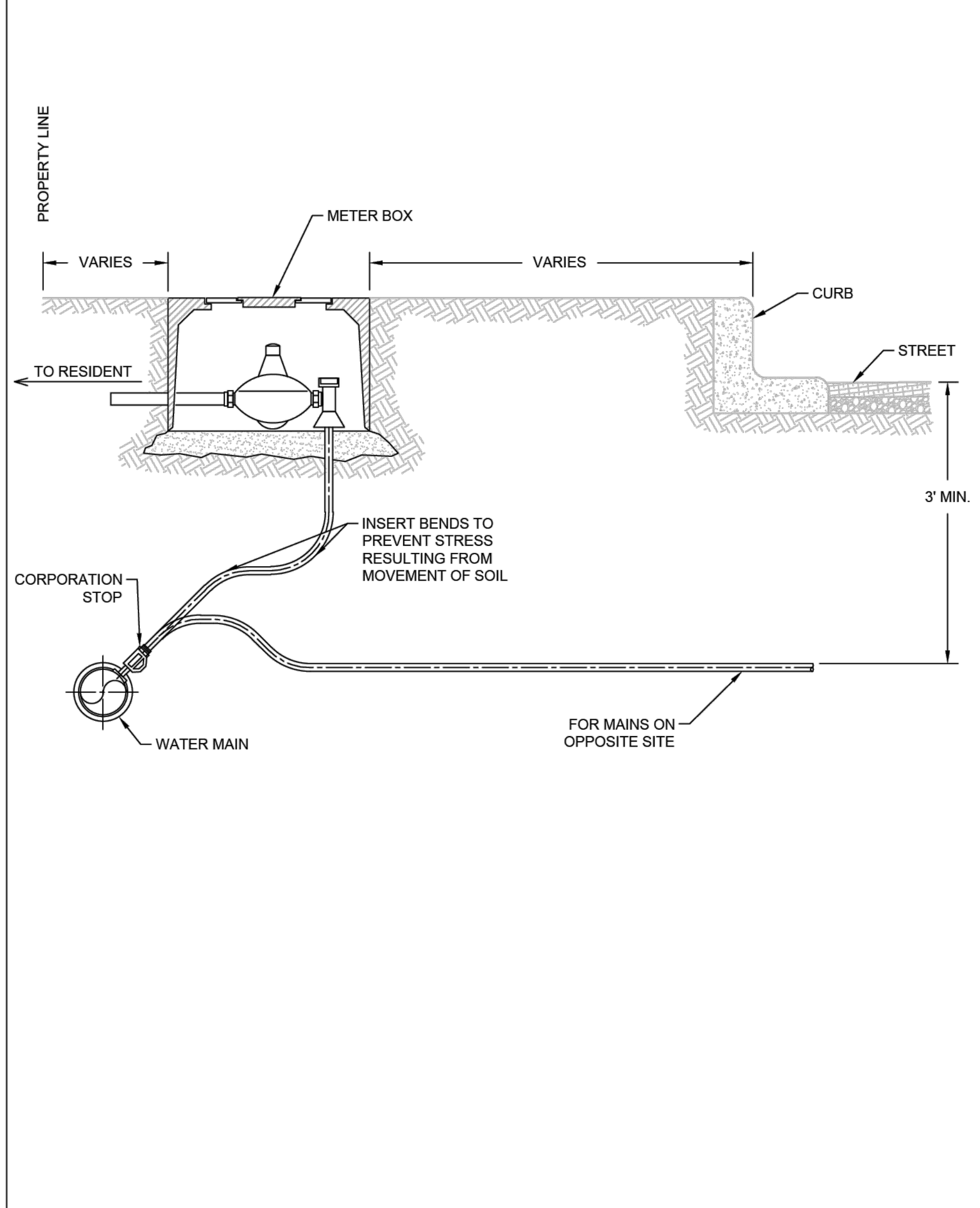
UPDATED DETAILS TO BE THE LATEST DETAILS

C97

CUDEENGINEERS.COM

REPRODUCTION OF THE ORIGINAL SIGNED AND SEALED PLAN AND/OR ELECTRONIC MEDIA MAY HAVE BEEN INADVERTENTLY ALTERED. CONTRACTOR IS RESPONSIBLE FOR VERIFYING THE SCALE OF THE DOCUMENT AND CONTACTING CUDE ENGINEERS TO VERIFY DISCREPANCIES PRIOR TO CONSTRUCTION.

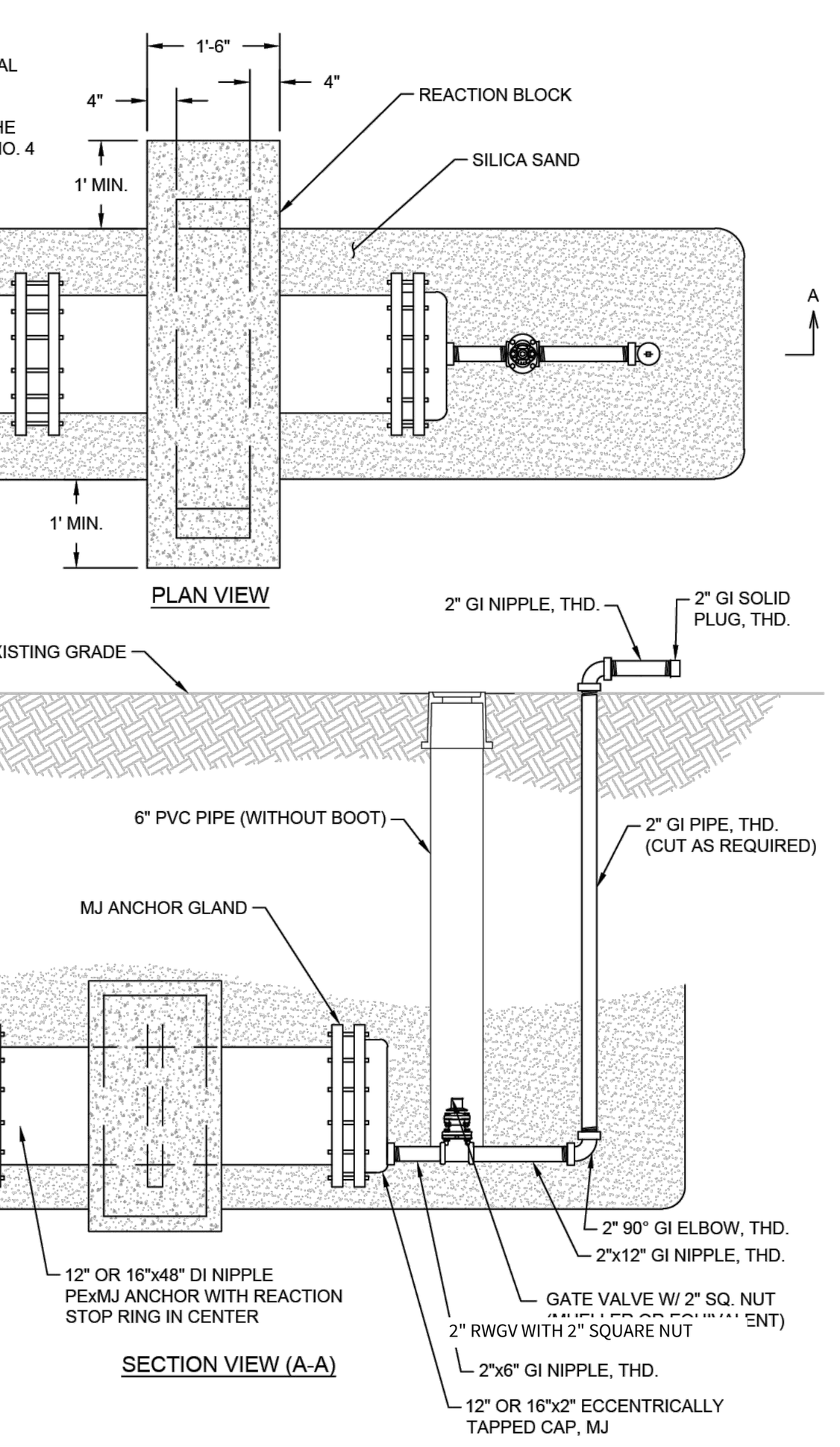
P:\04037.003\2-ENG\04-Plans\C97-WATER DISTRIBUTION PLAN DETAILS.dwg 2025/05/12 2:03pm Eduardo



GREEN VALLEY SPECIAL UTILITY DISTRICT STANDARD DETAILS	TYPICAL SERVICE LOCATION DETAIL	
REVISED: JANUARY 2024	THE ARCHITECT/ENGINEER ASSUMES RESPONSIBILITY FOR APPROPRIATE USE OF THIS STANDARD.	DETAIL NO. W-24

NOTES:

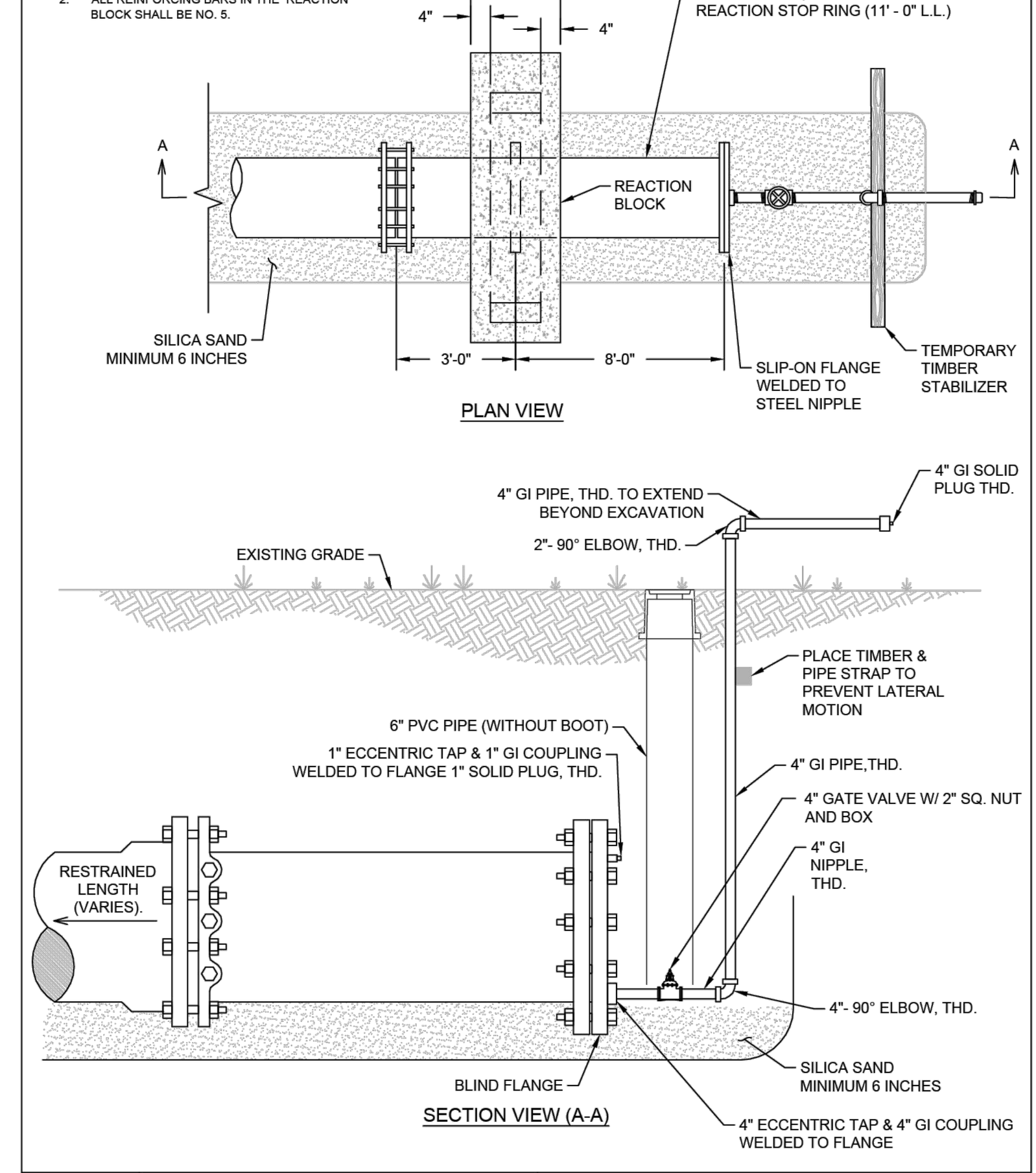
1. BACKFILL ALL EXTERIOR METAL SURFACES IN SILICA SAND
2. ALL REINFORCING BARS IN THE REACTION BLOCK SHALL BE NO. 4



GREEN VALLEY SPECIAL UTILITY DISTRICT STANDARD DETAILS	2" TEMPORARY BLOW-OFF ASSEMBLY ON 12" TO 16" MAINS	
REVISED: JANUARY 2024	THE ARCHITECT/ENGINEER ASSUMES RESPONSIBILITY FOR APPROPRIATE USE OF THIS STANDARD.	DETAIL NO. W-25

NOTES:

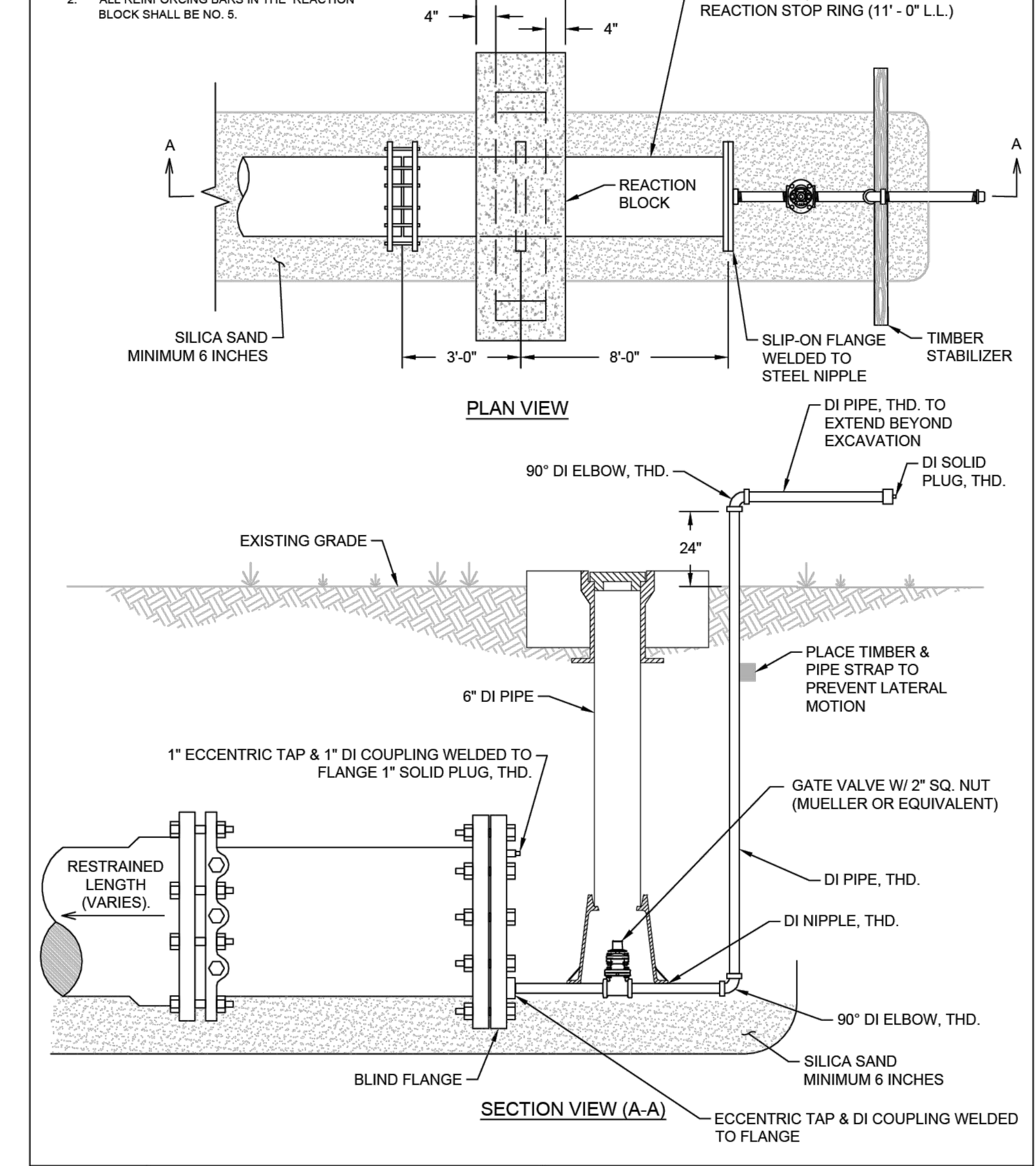
1. EMBED ALL EXTERIOR METAL SURFACES IN SILICA SAND.
2. ALL REINFORCING BARS IN THE REACTION BLOCK SHALL BE NO. 5.



GREEN VALLEY SPECIAL UTILITY DISTRICT STANDARD DETAILS	4" TEMPORARY BLOW-OFF ASSEMBLY ON 20" OR LARGER MAINS (JOINT RESTRAINT)	
REVISED: JANUARY 2024	THE ARCHITECT/ENGINEER ASSUMES RESPONSIBILITY FOR APPROPRIATE USE OF THIS STANDARD.	DETAIL NO. W-26

NOTES:

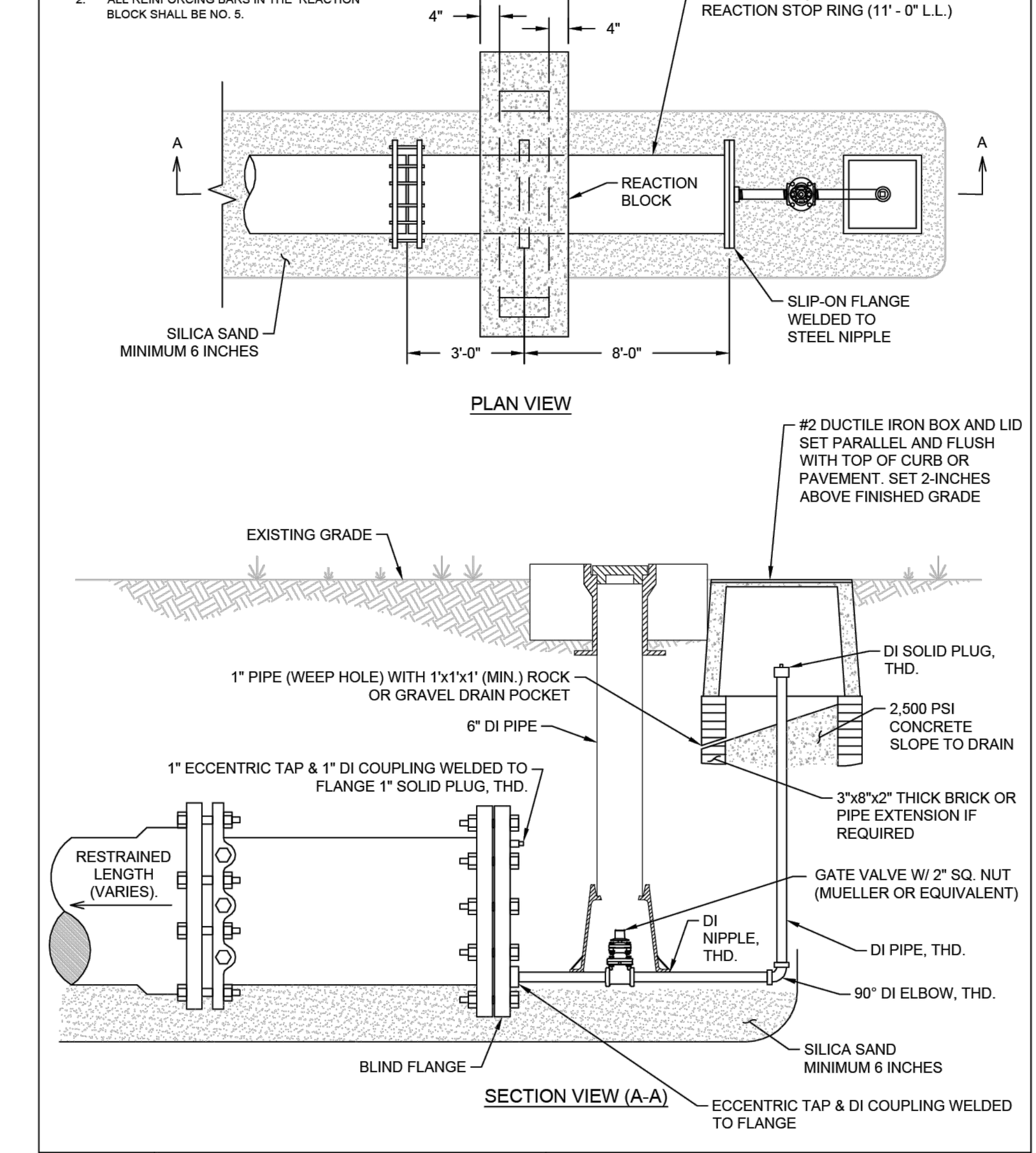
1. EMBED ALL EXTERIOR METAL SURFACES IN SILICA SAND.
2. ALL REINFORCING BARS IN THE REACTION BLOCK SHALL BE NO. 5.



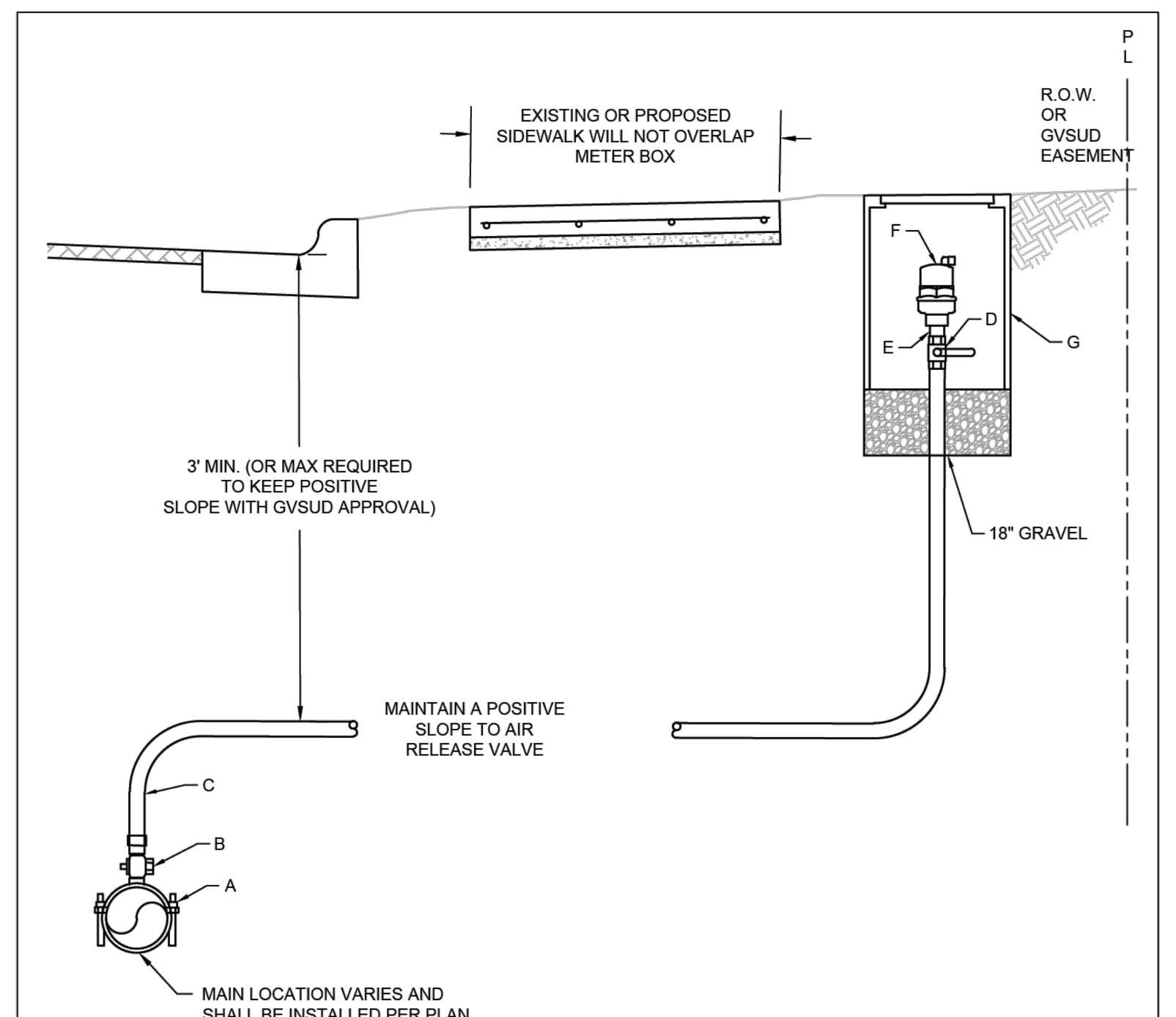
GREEN VALLEY SPECIAL UTILITY DISTRICT STANDARD DETAILS	2" & 4" PERMANENT RURAL BLOW-OFF ASSEMBLY	
REVISED: JANUARY 2024	THE ARCHITECT/ENGINEER ASSUMES RESPONSIBILITY FOR APPROPRIATE USE OF THIS STANDARD.	DETAIL NO. W-27

NOTES:

1. EMBED ALL EXTERIOR METAL SURFACES IN SILICA SAND.
2. ALL REINFORCING BARS IN THE REACTION BLOCK SHALL BE NO. 5.



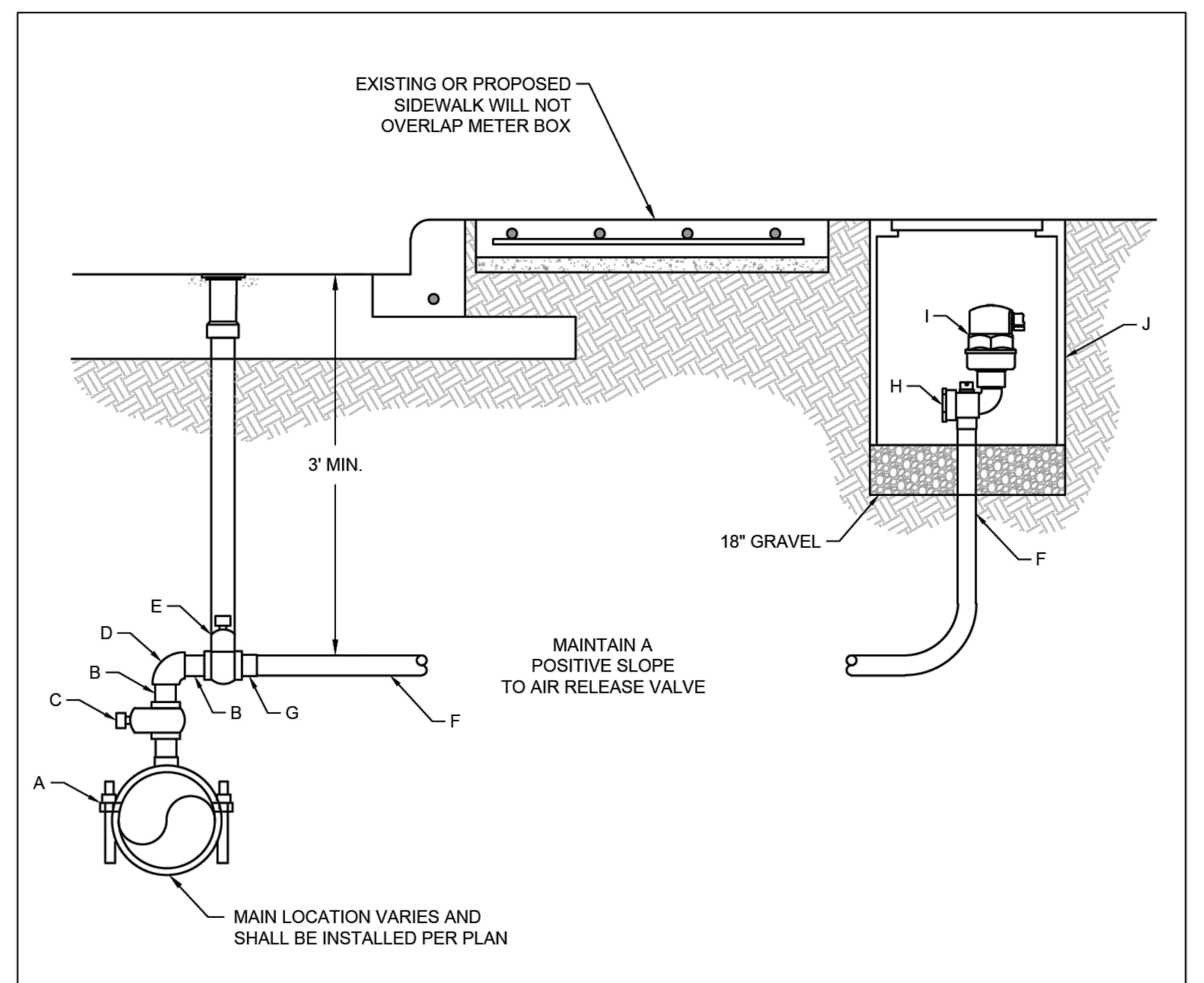
GREEN VALLEY SPECIAL UTILITY DISTRICT STANDARD DETAILS	2" & 4" PERMANENT URBAN BLOW-OFF ASSEMBLY	
REVISED: JANUARY 2024	THE ARCHITECT/ENGINEER ASSUMES RESPONSIBILITY FOR APPROPRIATE USE OF THIS STANDARD.	DETAIL NO. W-28



MATERIAL LIST**	
LABEL	ITEM
A*	1" TAPPING SADDLE/SLEEVE
B	1" CORPORATION STOP (COMPRESSION-TYPE FITTING)
C	1" MUNICIPEX WATER SERVICE LINE
D	1" BRASS BALL VALVE WITH LEVER HANDLE
E	1" BRASS NIPPLE, THREADED
F	1" AIR RELEASE VALVE
G	DFW38CNP-J26-AFM1MS VALVE BOX

* SERVICE SADDLES SHALL BE WRAPPED COMPLETELY WITH 8 MIL. POLYETHYLENE FILM.
** MATERIAL LIST TO BE IN ACCORDANCE WITH GVSUD STANDARD PRODUCT LIST.

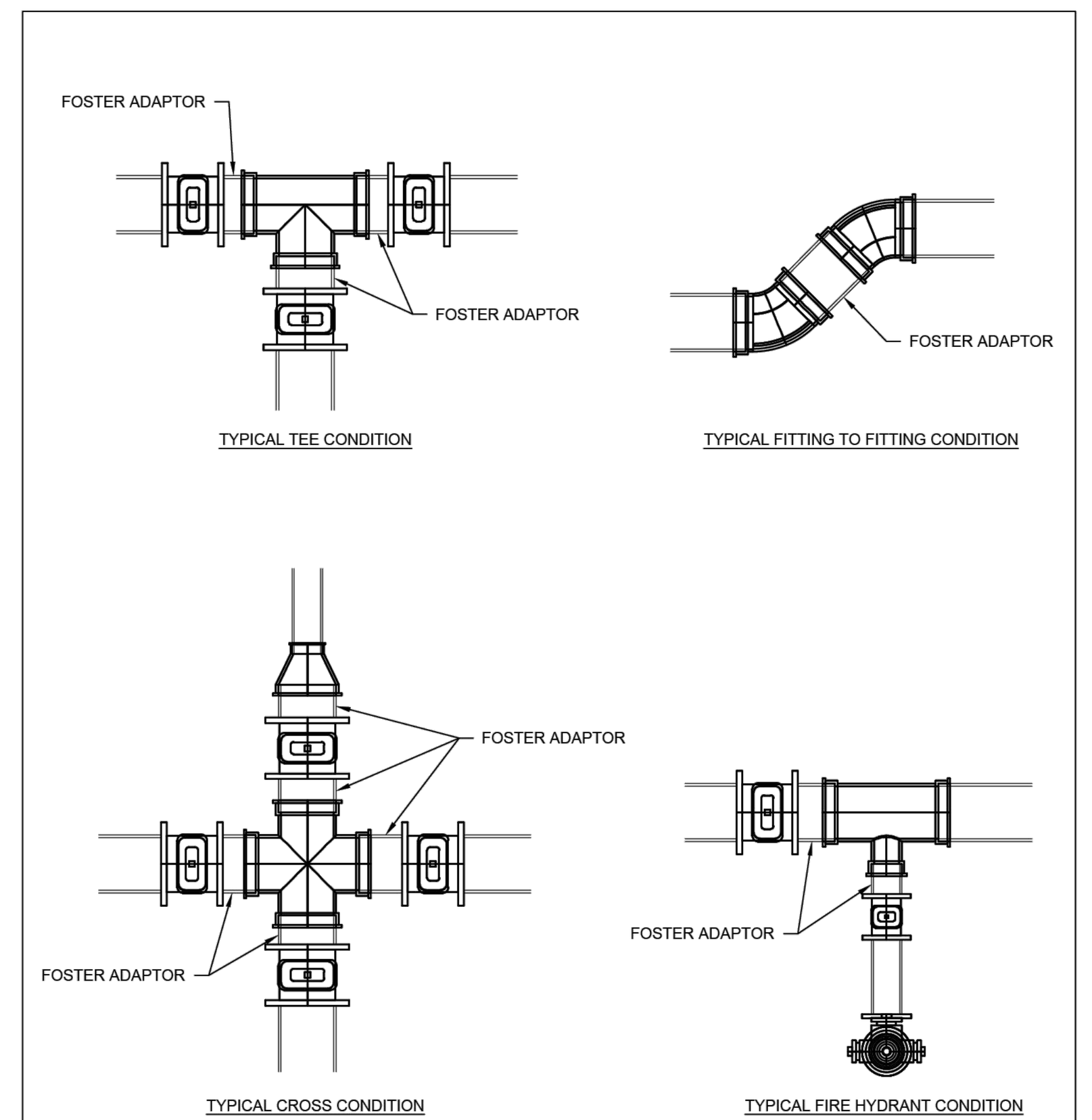
GREEN VALLEY SPECIAL UTILITY DISTRICT STANDARD DETAILS	1" AIR RELEASE VALVE	
REVISED: JANUARY 2024	THE ARCHITECT/ENGINEER ASSUMES RESPONSIBILITY FOR APPROPRIATE USE OF THIS STANDARD.	DETAIL NO. W-29



MATERIAL LIST***	
LABEL	ITEM
A*	2" TAPPING SADDLE/SLEEVE
B	2" BRASS NIPPLE - THREADED
C**	2" BRASS CORPORATION STOP, MIP X FIP
D	2" BRASS 90° BEND, FIP
E	2" VALVE, RESILIENT WEDGE GATE, IRON BODY. FIP X FIP, WITH VALVE BOX
F	2" MUNICIPEX WATER SERVICE LINE
G	2" BRASS ADAPTER, MIP X CTS COMPRESSION
H	2" BRASS STOP, ANGLED OR STRAIGHT, CTS COMPRESSION X FIP
I	2" AIR RELEASE VALVE
J	DFW38CNP-J26-AF1MS VALVE BOX

* SERVICE SADDLES SHALL BE WRAPPED COMPLETELY WITH 8 MIL. POLYETHYLENE FILM.
** ALL FITTING CONNECTED TO POLYETHYLENE PIPE WILL REQUIRE A STAINLESS STEEL INSERT.
*** MATERIAL LIST TO BE IN ACCORDANCE WITH GVSUD STANDARD PRODUCT LIST.

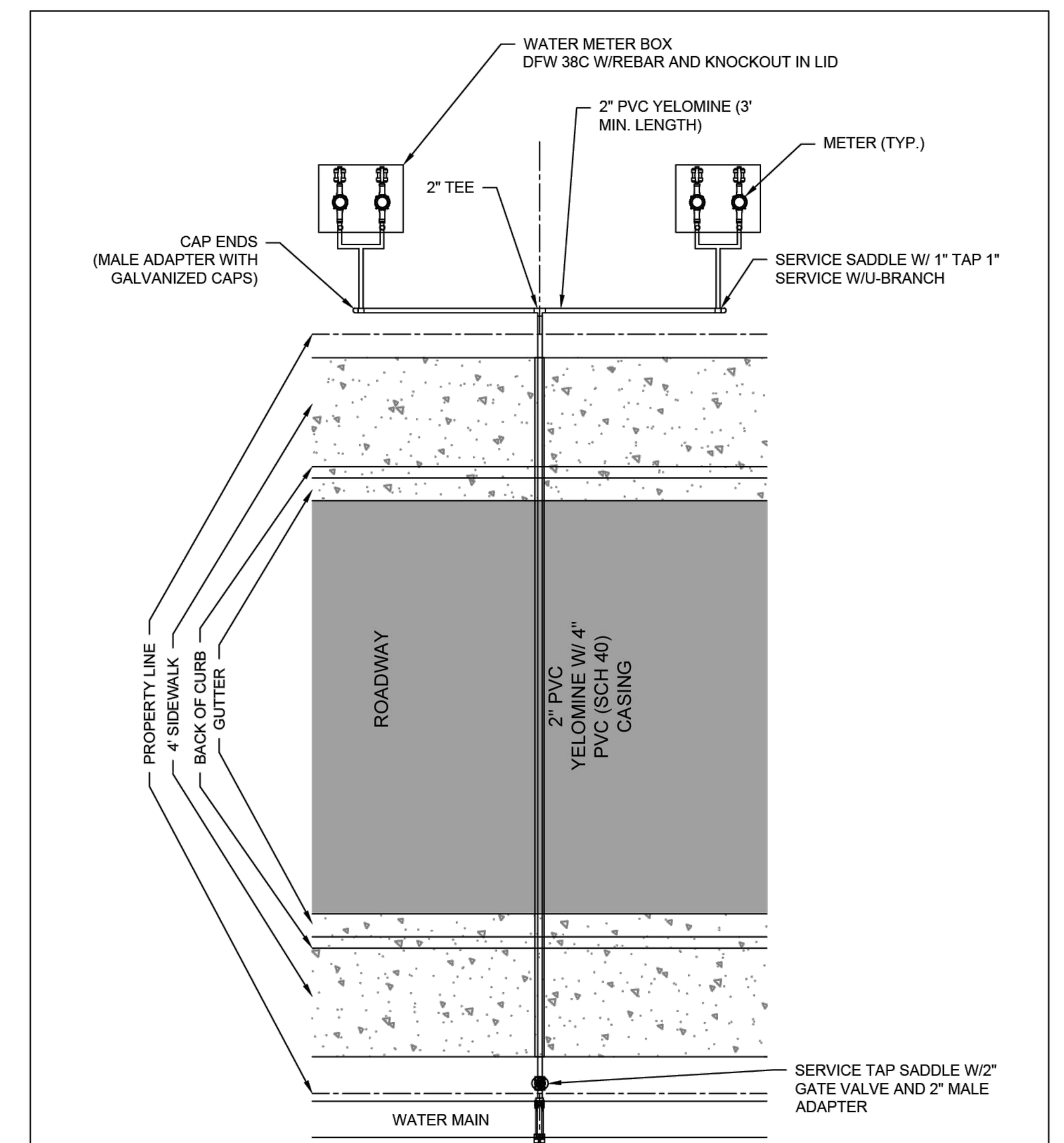
GREEN VALLEY SPECIAL UTILITY DISTRICT STANDARD DETAILS	2" AIR RELEASE VALVE	
REVISED: JANUARY 2024	THE ARCHITECT/ENGINEER ASSUMES RESPONSIBILITY FOR APPROPRIATE USE OF THIS STANDARD.	DETAIL NO. W-30



NOTE:

1. FOSTER ADAPTORS, OR APPROVED EQUAL, REQUIRED AT ALL FITTING TO FITTING CONNECTIONS AND FITTING TO VALVE CONNECTIONS.
2. ANCHOR COUPLINGS MAY BE SUBSTITUTED FOR FOSTER ADAPTORS AT GVSUD'S DISCRETION.

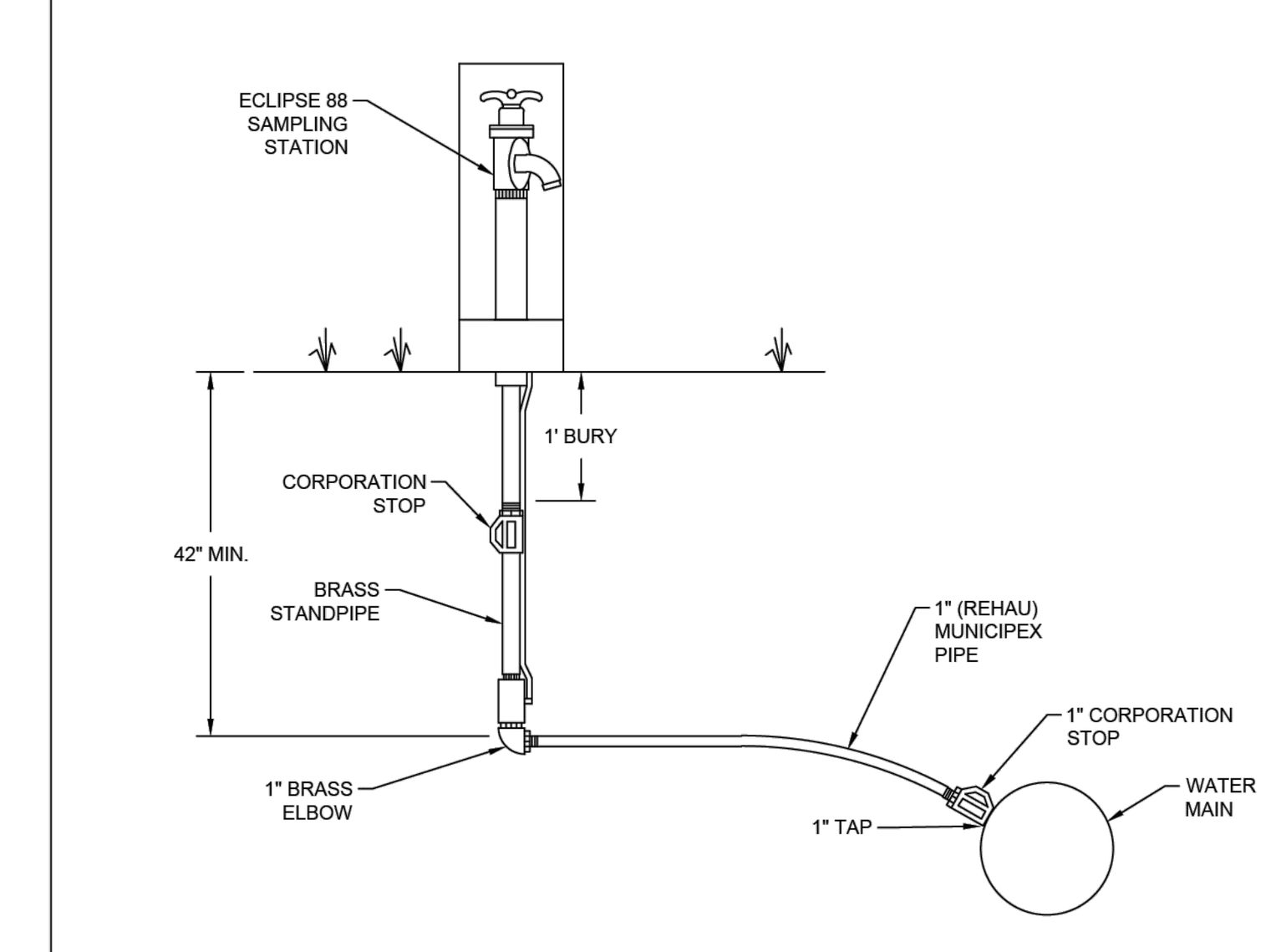
GREEN VALLEY SPECIAL UTILITY DISTRICT STANDARD DETAILS	MECHANICAL JOINT ADAPTOR DETAIL	
REVISED: JANUARY 2024	THE ARCHITECT/ENGINEER ASSUMES RESPONSIBILITY FOR APPROPRIATE USE OF THIS STANDARD.	DETAIL NO. W-31



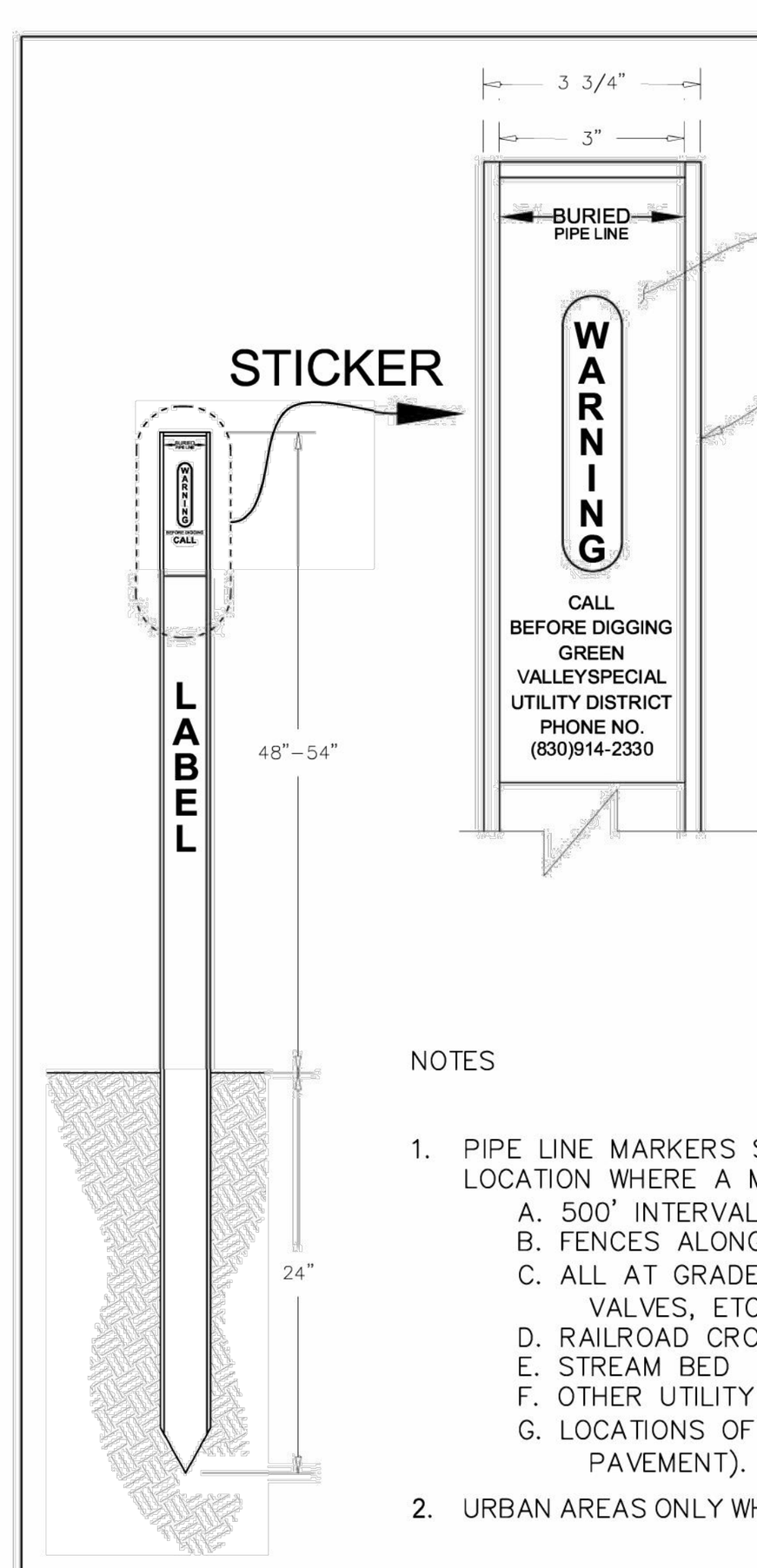
NOTE:

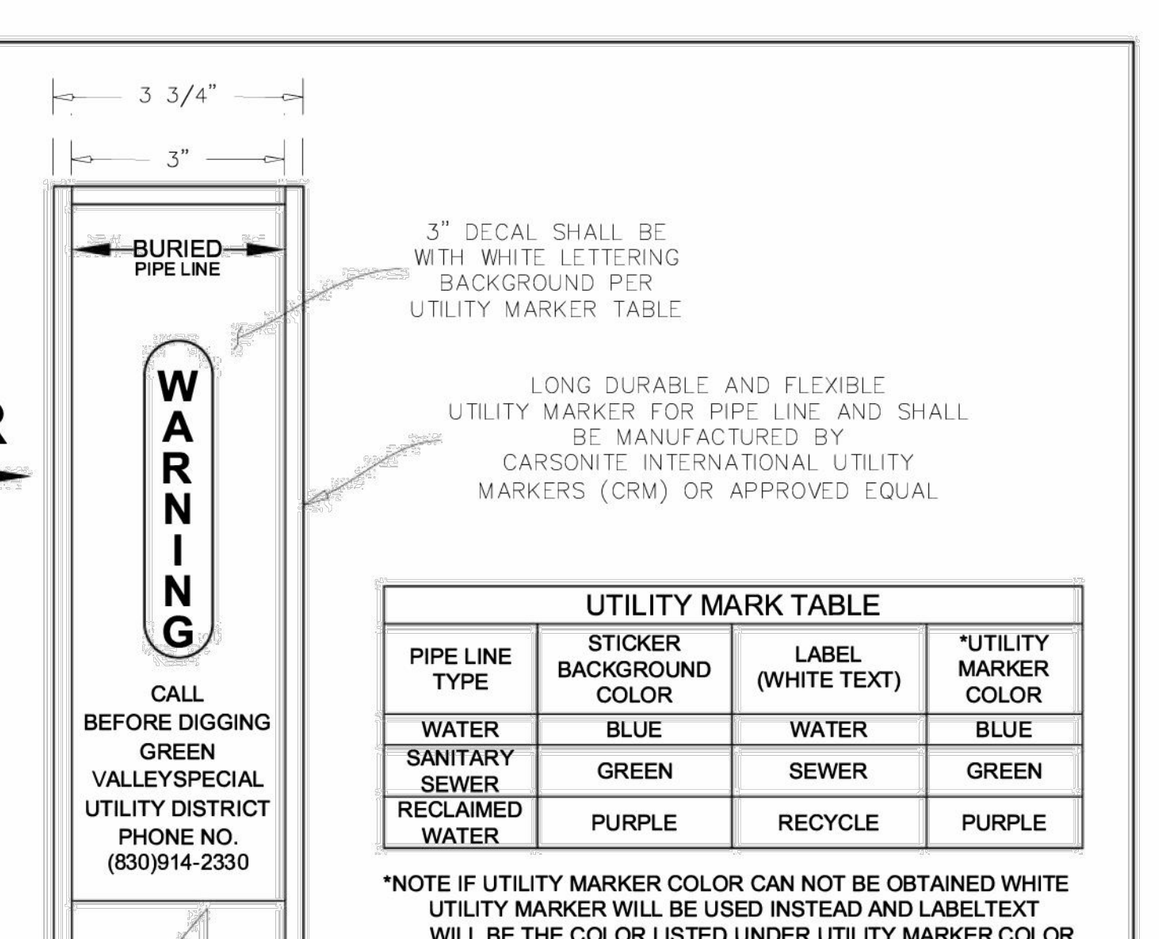
1. MALE ADAPTOR AND TEE SHALL BE HARCO TYPE FITTINGS OR APPROVED EQUAL.

GREEN VALLEY SPECIAL UTILITY DISTRICT STANDARD DETAILS	MULTI-DWELLING UNIT WATER SERVICE DETAIL	
REVISED: JANUARY 2024	THE ARCHITECT/ENGINEER ASSUMES RESPONSIBILITY FOR APPROPRIATE USE OF THIS STANDARD.	DETAIL NO. W-32



GREEN VALLEY SPECIAL UTILITY DISTRICT STANDARD DETAILS	WATER SAMPLING STATION DETAIL	
REVISED: JANUARY 2024	THE ARCHITECT/ENGINEER ASSUMES RESPONSIBILITY FOR APPROPRIATE USE OF THIS STANDARD.	DETAIL NO. W-33





UTILITY MARK TABLE			
PIPE LINE TYPE	STICKER BACKGROUND COLOR	LABEL (WHITE TEXT)	*UTILITY MARKER COLOR
WATER	BLUE	WATER	BLUE
SANITARY SEWER	GREEN	SEWER	GREEN
RECLAIMED WATER	PURPLE	RECYCLE	PURPLE

*NOTE IF UTILITY MARKER COLOR CAN NOT BE OBTAINED WHITE UTILITY MARKER WILL BE USED INSTEAD AND LABELTEXT WILL BE THE COLOR LISTED UNDER UTILITY MARKER COLOR.

NOTES

1. PIPE LINE MARKERS SHALL BE LOCATED AT THE FOLLOWING LOCATION WHERE A MAIN IS INSTALLED IN RURAL AREAS.
   A. 500' INTERVALS ALONG PIPE
   B. FENCES ALONG THE PIPE CENTERLINE
   C. ALL AT GRADE APPURTENANCES (VALVES, AIR RELEASE VALVES, ETC.).
   D. RAILROAD CROSSING
   E. STREAM BED
   F. OTHER UTILITY CROSSING
   G. LOCATIONS OF MAJOR CHANGES IN DIRECTION (OUT OF PAVEMENT).
2. URBAN AREAS ONLY WHEN REQUIRED PER APPROVED PLANS.

GREEN VALLEY SPECIAL UTILITY DISTRICT	CURRENT AS OF 6/7/2022	PIPE LINE MARKER	
	6-7-2022 ADOPTED	THE ARCHITECT/ENGINEER ASSUMES RESPONSIBILITY FOR APPROPRIATE USE OF THIS STANDARD	N.T.S. STANDARD DETAIL

© 2025 M.W. CUDE ENGINEERS LLC - THIS DOCUMENT, ANY PORTION THEREOF, AND ANY ASSOCIATED COPYRIGHTS SHALL REMAIN THE PROPERTY OF M.W. CUDE ENGINEERS LLC. THIS DOCUMENT MAY NOT BE REPRODUCED, USED, OR DISTRIBUTED IN ANY FORM OR BY ANY MEANS TO ANYONE FOR ANY OTHER ENDEAVOR WITHOUT THE PRIOR WRITTEN CONSENT OF, AND ADAPTATION BY, M.W. CUDE ENGINEERS LLC. THIS DOCUMENT IS NOT INTENDED OR REPRESENTED TO BE SUITABLE FOR USE OTHER THAN AS ORIGINALLY INTENDED BY M.W. CUDE ENGINEERS LLC AND ANY UNAUTHORIZED REPRODUCTION, USE OR DISTRIBUTION OF SAID DOCUMENTS WILL BE AT THE INFRINGING PARTY'S SOLE RISK, WITHOUT ANY LIABILITY TO M.W. CUDE ENGINEERS LLC, AND WILL BE USED AGAINST ANY AND ALL PARTIES TO THE FULLEST EXTENT PERMITTED BY LAW.

CUDEENGINEERS.COM

EST. 1980 CUDE ENGINEERS
4122 Pond Hill Road, Suite 101
San Antonio, Texas 78231
P:(210) 681.2951 F: (210) 523.7112

LANTANA SUBDIVISION UNIT 1

WATER DISTRIBUTION PLAN DETAILS

DATE 05/12/2025
PROJECT NO. 04037.003
DRAWN BY CG/JG/LJ/TCD
CHECKED BY XV/AL

#	DATE	REVISIONS
1.	2024-08-06	UPDATED DETAILS TO BE THE LATEST DETAILS
2.		
3.		
4.		
5.		
6.		
7.		
8.		
9.		

STATE OF TEXAS JAVIER CASTELLO 122170 LICENSED PROFESSIONAL ENGINEER 5/12/2025

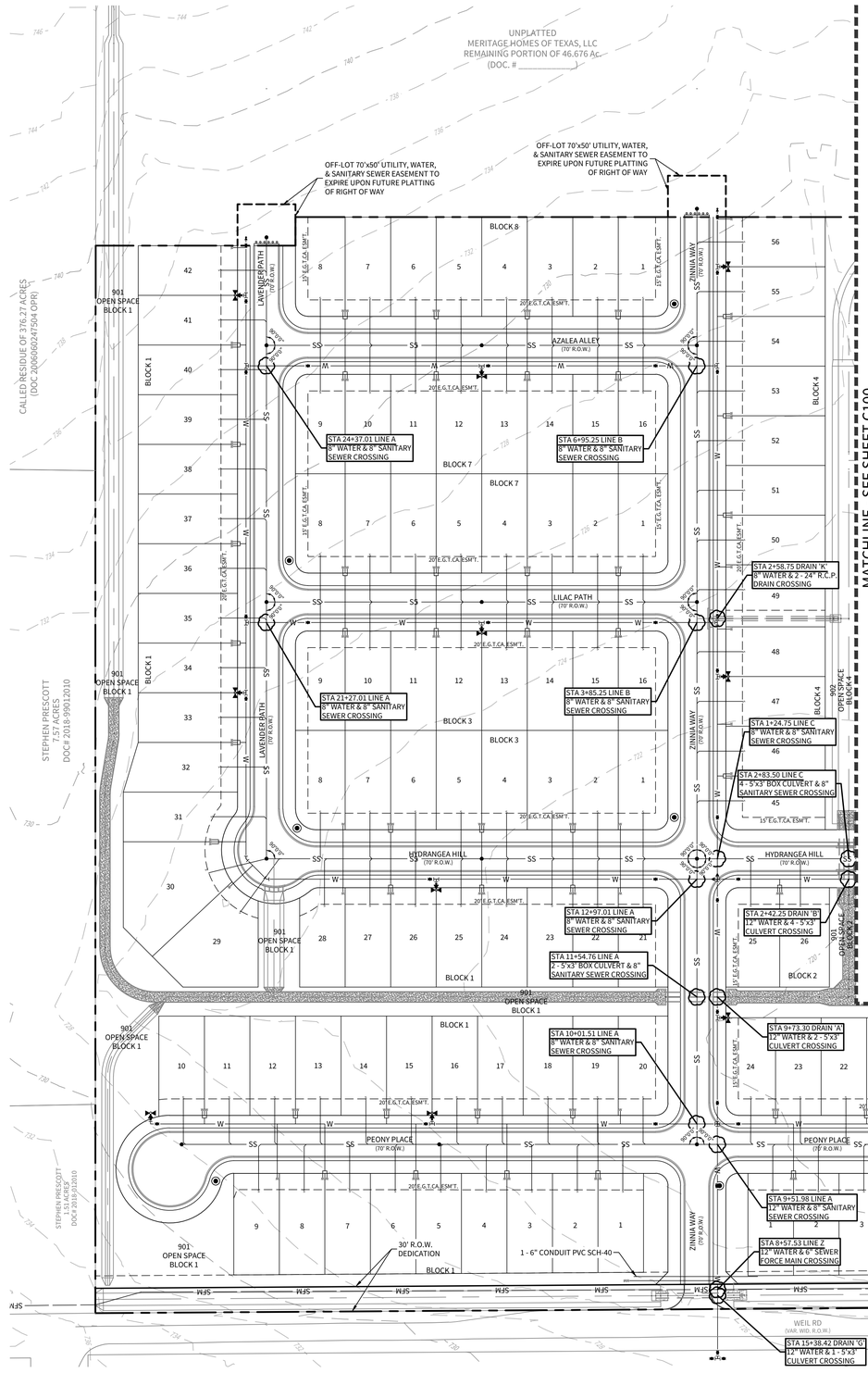
CUDE ENGINEERS
TBPE No. 455
TBPLS No. 10048500

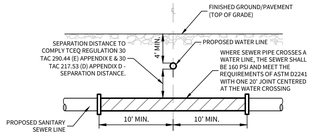
C98

CUDEENGINEERS.COM

P:\04037\003\2-DWG\4-Plans\C98 WATER DISTRIBUTION PLAN DETAILS.dwg 2025/05/12 2:04pm tduano

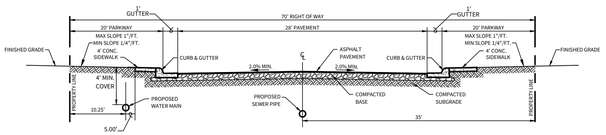
REPRODUCTION OF THE ORIGINAL SIGNED AND SEALED PLAN AND/OR ELECTRONIC MEDIA MAY HAVE BEEN INADVERTENTLY ALTERED. CONTRACTOR IS RESPONSIBLE FOR VERIFYING THE SCALE OF THE DOCUMENT AND CONTACTING CUDE ENGINEERS TO VERIFY DISCREPANCIES PRIOR TO CONSTRUCTION.





TYPICAL SANITARY SEWER/ WATER CROSSING DETAIL

N.T.S.



LOCAL "A" STREET CROSS-SECTION

CONTRACTOR SHALL VERIFY THE EXACT LOCATION OF UNDERGROUND UTILITIES AND OTHER UNDERGROUND STRUCTURES WHETHER SHOWN ON THE PLANS OR NOT. CONTRACTOR WILL NOTIFY ALL UTILITY COMPANIES AT LEAST 72 HOURS PRIOR TO EXCAVATION.

GVSUD	(830) 914-2330
GVTC	(830) 885-4411
GVEC	1-800-401-8345
DIG TESS	1-800-344-8377
TEXAS STATE WIDE ONE CALL LOCATORS	1-800-545-6005 OR 811

NOTE:

THE CONTRACTOR SHALL BE RESPONSIBLE FOR MEETING 98% COMPACTION ON ALL TRENCH BACKFILL AND PAYING FOR THE TESTS TO BE PERFORMED BY A THIRD PARTY. COMPACTION TEST WILL BE DONE AT ONE LOCATION POINT RANDOMLY SELECTED OR AS INDICATED BY THE GVSUD INSPECTOR/TEST ADMINISTER, PER EACH 12-INCH LOOSE LIFT PER 400 LINEAR FEET AT A MINIMUM. THIS PROJECT WILL NOT BE ACCEPTED AND FINALIZED BY GVSUD WITHOUT THIS REQUIREMENT BEING MET AND VERIFIED BY PROVIDING ALL NECESSARY DOCUMENTED TEST RESULTS.

TRENCH EXCAVATION PROTECTION

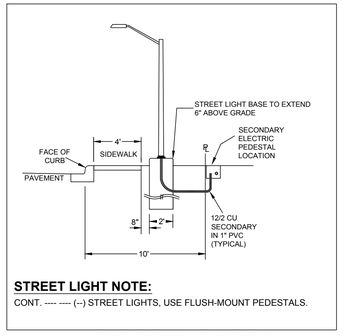
CONTRACTOR AND/OR CONTRACTOR'S INDEPENDENTLY RETAINED EMPLOYEE OR STRUCTURAL DESIGN/GEOTECHNICAL/SAFETY/EQUIPMENT CONSULTANT, IF ANY, SHALL REVIEW THESE PLANS AND AVAILABLE GEOTECHNICAL INFORMATION AND THE ANTICIPATED INSTALLATION SITE(S) WITHIN THE PROJECT WORK AREA IN ORDER TO IMPLEMENT CONTRACTOR'S TRENCH EXCAVATION SAFETY PROTECTION SYSTEMS, PROGRAMS AND/OR PROCEDURES FOR THE PROJECT DESCRIBED IN THE CONTRACT DOCUMENTS. THE CONTRACTOR'S IMPLEMENTATION OF THESE SYSTEMS, PROGRAMS AND/OR PROCEDURES SHALL PROVIDE FOR ADEQUATE TRENCH EXCAVATION SAFETY PROTECTION THAT COMPLY WITH AS A MINIMUM, OSHA STANDARDS FOR TRENCH EXCAVATIONS. SPECIFICALLY, CONTRACTOR AND/OR CONTRACTOR'S INDEPENDENTLY RETAINED EMPLOYEE OR SAFETY CONSULTANT SHALL IMPLEMENT A TRENCH SAFETY PROGRAM IN ACCORDANCE WITH OSHA STANDARDS GOVERNING THE PRESENCE AND ACTIVITIES OF INDIVIDUALS WORKING IN AND AROUND TRENCH EXCAVATION.

CAUTION!!

EXISTING UTILITIES ARE WITHIN THE LIMITS OF CONSTRUCTION. CONTRACTORS SHALL EXERCISE EXTRA CARE IN DIGGING ANY TRENCH FOR PROPOSED UTILITIES. THE CONTRACTOR SHALL BE RESPONSIBLE TO COORDINATE, VERIFY THE EXACT LOCATION & IDENTIFY AREA OF CONFLICTS WITH EXISTING UTILITIES AND SHALL NOTIFY THE ENGINEER IF CONFLICT IS FOUND.

CAUTION!!

THE CONTRACTOR SHALL BE AWARE THAT OVERHEAD ELECTRIC LINES EXIST WITHIN THE VICINITY OF THE SITE. IT IS THE RESPONSIBILITY OF THE CONTRACTOR TO HAVE THESE UTILITIES LOCATED PRIOR TO COMMENCING CONSTRUCTION. THE CONTRACTOR SHALL USE EXTREME CAUTION WHEN WORKING IN THIS AREA. ANY DAMAGE DONE TO THESE EXISTING FACILITIES WILL BE THE SOLE RESPONSIBILITY OF THE CONTRACTOR TO REPAIR.

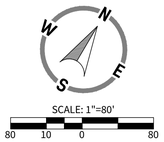


GVEC STREET LIGHT DETAIL

N.T.S.

STREET LIGHT NOTE:

CONT. ---- ---- (--) STREET LIGHTS, USE FLUSH-MOUNT PEDESTALS.



LEGEND

- OVERALL UNIT BOUNDARY
- PROPOSED LOT LINE
- PROPOSED RIGHT OF WAY
- E.G.T.CA. EASEMENT
- EXISTING 2' CONTOUR — 499
- EXISTING 10' CONTOUR — 500
- EXISTING WATER LINE — Wx
- EXISTING SEWER LINE — SSx
- EXISTING MANHOLE
- PROPOSED WATER LINE — W
- PROPOSED WATER SERVICE
- PROPOSED FIRE HYDRANT
- PROPOSED SEWER MAIN — SS
- PROPOSED SEWER FORCE MAIN — SFM
- PROPOSED MANHOLE
- PROPOSED SEWER SERVICE — us
- PROPOSED STREET LIGHT

SEWER/WATER LINE CROSSINGS	
LINE	STATION
"A"	9+52.01
"A"	10+01.51
"A"	12+97.01
"A"	21+27.01
"A"	24+37.01
"B"	3+85.25
"B"	6+95.25
"C"	1+24.75
"C"	4+50.25
"C"	13+09.75
"D"	1+24.75
"D"	4+44.75
"F"	1+24.75
"Z"	8+57.71

CUDEENGINEERS.COM
4122 Pond Hill Road, Suite 101
San Antonio, Texas 78231
P:(210) 681.2951 F: (210) 523.7112

LANTANA SUBDIVISION UNIT 1

UTILITY LAYOUT PLAN

DATE
05/12/2025

PROJECT NO.
04037.003

DRAWN BY
CG/JG/LJ/TCD

CHECKED BY
XV/AL

REVISIONS

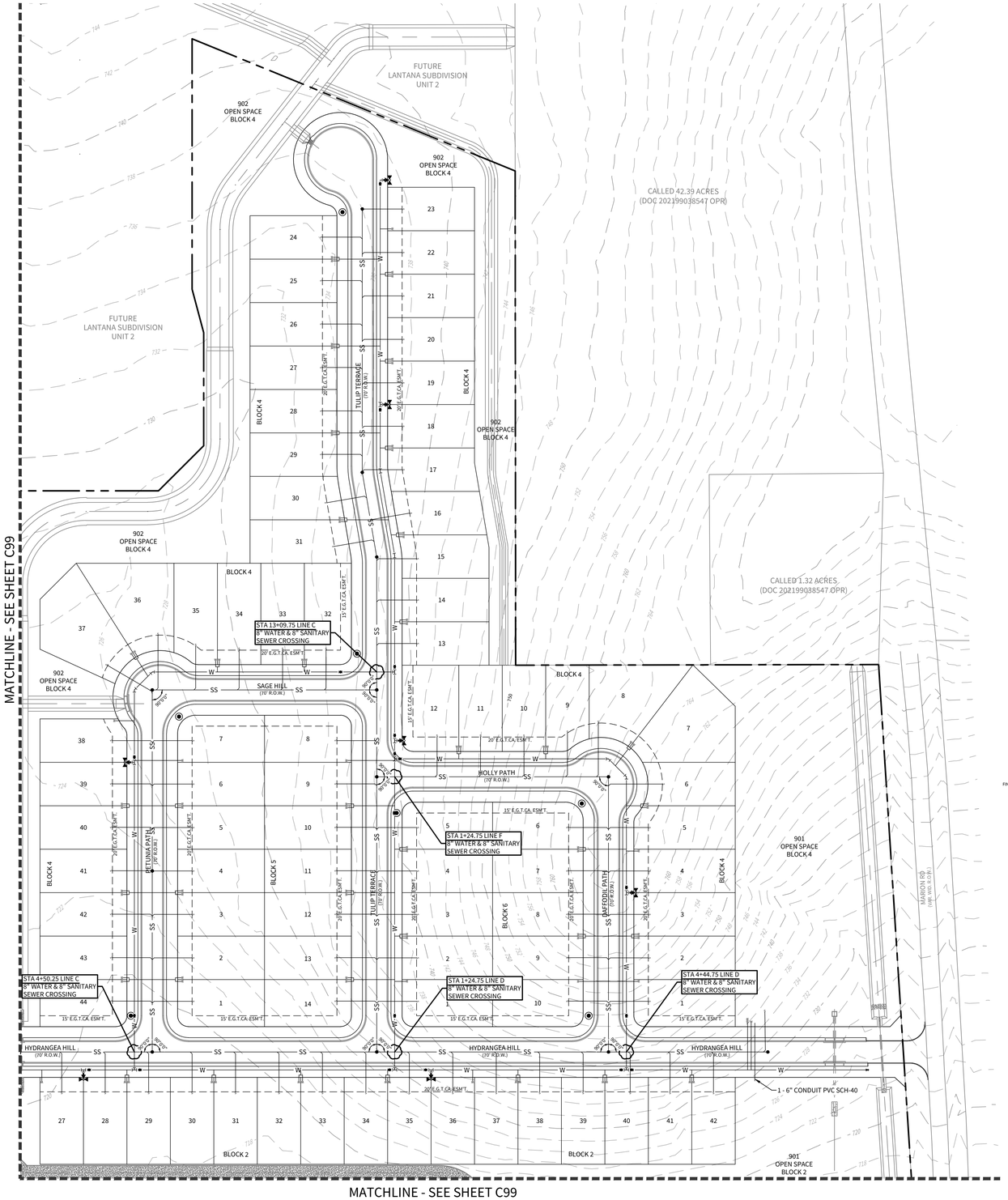
NO.	DATE
1	
2	
3	
4	
5	
6	
7	
8	
9	



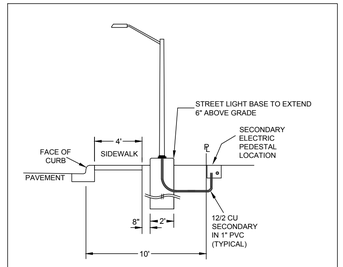
C99

© 2025 M.W. CUDE ENGINEERS LLC - THIS DOCUMENT, AND ANY ASSOCIATED COPYRIGHTS SHALL REMAIN THE PROPERTY OF M.W. CUDE ENGINEERS LLC. THIS DOCUMENT MAY NOT BE REPRODUCED, USED, OR DISTRIBUTED IN ANY FORM OR BY ANY MEANS TO ANYONE FOR ANY OTHER ENDEAVOR WITHOUT THE PRIOR WRITTEN CONSENT OF, AND ADAPTATION BY, M.W. CUDE ENGINEERS LLC. THIS DOCUMENT IS, AS ORIGINALLY INTENDED BY M.W. CUDE ENGINEERS LLC, NOT INTENDED OR REPRESENTED TO BE SUITABLE FOR USE OTHER THAN AS ORIGINALLY INTENDED BY M.W. CUDE ENGINEERS LLC. ANY UNAUTHORIZED REPRODUCTION, USE OR DISTRIBUTION OF THIS DOCUMENT IS, AND WILL BE AT THE WORKING PARTY'S SOLE RISK, WITHOUT ANY LIABILITY TO M.W. CUDE ENGINEERS LLC AND WILL BE USED AGAINST ANY INFRINGING PARTIES TO THE FULLEST EXTENT PERMITTED BY LAW.

REPRODUCTION OF THE ORIGINAL SIGNED AND SEALED PLAN AND/OR ELECTRONIC MEDIA MAY HAVE BEEN INADVERTENTLY ALTERED. CONTRACTOR IS RESPONSIBLE FOR VERIFYING THE SCALE OF THE DOCUMENT AND CONTACTING CUDE ENGINEERS TO VERIFY DISCREPANCIES PRIOR TO CONSTRUCTION.



MATCHLINE - SEE SHEET C99



STREET LIGHT NOTE:

CONT. ---- ---- (--) STREET LIGHTS, USE FLUSH-MOUNT PEDESTALS.

GVEC STREET LIGHT DETAIL

N.T.S.

CONTRACTOR SHALL VERIFY THE EXACT LOCATION OF UNDERGROUND UTILITIES AND OTHER UNDERGROUND STRUCTURES WHETHER SHOWN ON THE PLANS OR NOT. CONTRACTOR WILL NOTIFY ALL UTILITY COMPANIES AT LEAST 72 HOURS PRIOR TO EXCAVATION.

GVSUD	(830) 914-2330
GVTC	(830) 885-4411
GVEC	1-800-401-8345
DIG TESS	1-800-344-8377
TEXAS STATE WIDE ONE CALL LOCATORS	1-800-545-6005 OR 811

NOTE:

THE CONTRACTOR SHALL BE RESPONSIBLE FOR MEETING 98% COMPACTION ON ALL TRENCH BACKFILL AND PAYING FOR THE TESTS TO BE PERFORMED BY A THIRD PARTY. COMPACTION TEST WILL BE DONE AT ONE LOCATION POINT RANDOMLY SELECTED OR AS INDICATED BY THE GVSUD INSPECTOR/TEST ADMINISTER, PER EACH 12-INCH LOOSE LIFT PER 400 LINEAR FEET AT A MINIMUM. THIS PROJECT WILL NOT BE ACCEPTED AND FINALIZED BY GVSUD WITHOUT THIS REQUIREMENT BEING MET AND VERIFIED BY PROVIDING ALL NECESSARY DOCUMENTED TEST RESULTS.

TRENCH EXCAVATION PROTECTION

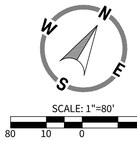
CONTRACTOR AND/OR CONTRACTOR'S INDEPENDENTLY RETAINED EMPLOYEE OR STRUCTURAL DESIGN/GEOTECHNICAL/SAFETY/EQUIPMENT CONSULTANT, IF ANY, SHALL REVIEW THESE PLANS AND AVAILABLE GEOTECHNICAL INFORMATION AND THE ANTICIPATED INSTALLATION SITE(S) WITHIN THE PROJECT WORK AREA IN ORDER TO IMPLEMENT CONTRACTOR'S TRENCH EXCAVATION SAFETY PROTECTION SYSTEMS, PROGRAMS AND/OR PROCEDURES FOR THE PROJECT DESCRIBED IN THE CONTRACT DOCUMENTS. THE CONTRACTOR'S IMPLEMENTATION OF THESE SYSTEMS, PROGRAMS AND/OR PROCEDURES SHALL PROVIDE FOR ADEQUATE TRENCH EXCAVATION SAFETY PROTECTION THAT COMPLY WITH AS A MINIMUM, OSHA STANDARDS FOR TRENCH EXCAVATIONS. SPECIFICALLY, CONTRACTOR AND/OR CONTRACTOR'S INDEPENDENTLY RETAINED EMPLOYEE OR SAFETY CONSULTANT SHALL IMPLEMENT A TRENCH SAFETY PROGRAM IN ACCORDANCE WITH OSHA STANDARDS GOVERNING THE PRESENCE AND ACTIVITIES OF INDIVIDUALS WORKING IN AND AROUND TRENCH EXCAVATION.

CAUTION!!

EXISTING UTILITIES ARE WITHIN THE LIMITS OF CONSTRUCTION. CONTRACTORS SHALL EXERCISE EXTRA CARE IN DIGGING ANY TRENCH FOR PROPOSED UTILITIES. THE CONTRACTOR SHALL BE RESPONSIBLE TO COORDINATE, VERIFY THE EXACT LOCATION & IDENTIFY AREA OF CONFLICTS WITH EXISTING UTILITIES AND SHALL NOTIFY THE ENGINEER IF CONFLICT IS FOUND.

CAUTION!!

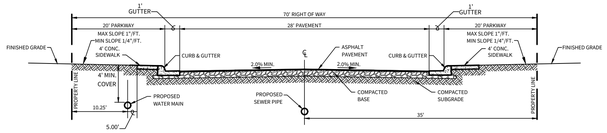
THE CONTRACTOR SHALL BE AWARE THAT OVERHEAD ELECTRIC LINES EXIST WITHIN THE VICINITY OF THE SITE. IT IS THE RESPONSIBILITY OF THE CONTRACTOR TO HAVE THESE UTILITIES LOCATED PRIOR TO COMMENCING CONSTRUCTION. THE CONTRACTOR SHALL USE EXTREME CAUTION WHEN WORKING IN THIS AREA. ANY DAMAGE DONE TO THESE EXISTING FACILITIES WILL BE THE SOLE RESPONSIBILITY OF THE CONTRACTOR TO REPAIR.



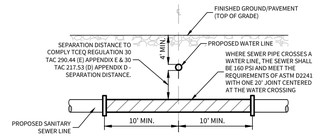
LEGEND

- OVERALL UNIT BOUNDARY
- PROPOSED LOT LINE
- PROPOSED RIGHT OF WAY
- E.G.T.CA. EASEMENT
- EXISTING 2' CONTOUR (499)
- EXISTING 10' CONTOUR (500)
- EXISTING WATER LINE (Wx)
- EXISTING SEWER LINE (SSx)
- EXISTING MANHOLE
- PROPOSED WATER LINE (W)
- PROPOSED WATER SERVICE
- PROPOSED FIRE HYDRANT
- PROPOSED SEWER MAIN (SS)
- PROPOSED SEWER FORCE MAIN (SFM)
- PROPOSED MANHOLE
- PROPOSED SEWER SERVICE (x5)
- PROPOSED STREET LIGHT

SEWER/WATER LINE CROSSINGS	
LINE	STATION
"A"	9+52.01
"A"	10+01.51
"A"	12+97.01
"A"	21+27.01
"A"	24+37.01
"B"	3+85.25
"B"	6+95.25
"C"	1+24.75
"C"	4+50.25
"C"	13+09.75
"D"	1+24.75
"D"	4+44.75
"F"	1+24.75
"Z"	8+57.71



LOCAL "A" STREET CROSS-SECTION



TYPICAL SANITARY SEWER/ WATER CROSSING DETAIL

N.T.S.

CUDEENGINEERS.COM

4122 Pond Hill Road, Suite 101
San Antonio, Texas 78231
P:(210) 681.2951 F: (210) 523.7112

LANTANA SUBDIVISION UNIT 1

UTILITY LAYOUT PLAN

DATE
05/12/2025

PROJECT NO.
04037.003

DRAWN BY
CG/JG/LJ/TCD

CHECKED BY
XV/AL

REVISIONS

DATE	
A	1.
	2.
	3.
	4.
	5.
	6.
	7.
	8.
	9.

STATE OF TEXAS
JAVIER CASTELLO
122170
LICENSED
PROFESSIONAL ENGINEER
5/12/2025

CUDE ENGINEERS
TBPE No. 455
TBPLS No. 10048500

C100

CUDEENGINEERS.COM

© 2025 M.W. CUDE ENGINEERS LLC. THIS DOCUMENT, ANY PORTION THEREOF, AND ANY ASSOCIATED COPYRIGHTS SHALL REMAIN THE PROPERTY OF M.W. CUDE ENGINEERS LLC. THIS DOCUMENT MAY NOT BE REPRODUCED, USED, OR DISTRIBUTED IN ANY FORM OR BY ANY MEANS TO ANYONE FOR ANY OTHER PURPOSE WITHOUT THE PRIOR WRITTEN CONSENT OF, AND ADAPTATION BY, M.W. CUDE ENGINEERS LLC. THIS DOCUMENT IS NOT INTENDED OR REPRESENTED TO BE SUITABLE FOR USE OTHER THAN AS ORIGINALLY INTENDED BY M.W. CUDE ENGINEERS LLC. ANY UNAUTHORIZED REUSE OR DISTRIBUTION BY ANY PARTY SHALL BE AT THE WRONGDOER'S SOLE RISK AND WITHOUT ANY LIABILITY TO M.W. CUDE ENGINEERS LLC, AND WILL BE USED AGAINST ANY AND ALL ENTITIES TO THE FULLEST EXTENT PERMITTED BY LAW.

REPRODUCTION OF THE ORIGINAL SIGNED AND SEALED PLAN AND/OR ELECTRONIC MEDIA MAY HAVE BEEN INADVERTENTLY ALTERED. CONTRACTOR IS RESPONSIBLE FOR VERIFYING THE SCALE OF THE DOCUMENT AND CONTACTING CUDE ENGINEERS TO VERIFY DISCREPANCIES PRIOR TO CONSTRUCTION.

P:\04037.003\2-DWG\4-Plans\C99 UTILITY LAYOUT PLAN.dwg 5/5/2025 12:24:00pm tdavis

SWPPP MODIFICATIONS

DATE	SIGNATURE	DESCRIPTION

TEMPORARY BEST MANAGEMENT PRACTICES AND MEASURES

SEQUENCE OF INSTALLATION DURING CONSTRUCTION PROCESS:

1. STORM WATER MANAGEMENT FACILITIES MUST BE INSTALLED PRIOR TO SITE CONSTRUCTION. SUBD. ORD. 6.01.003

2. THE TEMPORARY CONSTRUCTION ENTRANCE/EXIT (ITEM 2) SHALL BE INSTALLED PRIOR TO DISTURBING ANY SOIL EXCEPT AT THE LOCATION OF THE TEMPORARY CONSTRUCTION ENTRANCE/EXIT. IT SHALL STAY IN PLACE AND BE MAINTAINED UNTIL THE END OF THE INFRASTRUCTURE CONSTRUCTION

3. SILT FENCE (ITEM 4) SHALL BE INSTALLED ALONG THE DOWN-GRADIENT BOUNDARY OF THE SITE PRIOR TO ANY DISTURBANCE OF THE SITE AS SHOWN ON THE SITE PLAN.

4. BAGGED GRAVEL INLET FILTERS (ITEM 6) SHALL BE PLACED AROUND ALL INLETS FOLLOWING INSTALLATION.

5. ROCK BERMS (ITEM 5) SHALL BE INSTALLED AROUND THE PERIMETER OF THE PROJECT AT NATURAL LOW POINTS FOLLOWING ROUGH GRADING OF THE SITE AND SHALL BE REMOVED ONCE GRADING TO THE ON-SITE STORMWATER DRAINAGE SYSTEM WITH BAGGED GRAVEL INLET FILTERS IN SUMP IS COMPLETE, ROCK BERMS WILL ALSO BE UTILIZED AT THE OUTLET OF THE POND WHILE IT IS BEING CONSTRUCTED.

INSPECTIONS:

DESIGNATED AND QUALIFIED PERSON(S) SHALL INSPECT POLLUTION CONTROL MEASURES EVERY SEVEN DAYS AND WITHIN 24 HOURS AFTER A STORM EVENT GREATER THAN 0.5 INCHES OF RAINFALL, AN INSPECTION REPORT THAT SUMMARIZES THE SCOPE OF THE INSPECTION, NAMES AND QUALIFICATIONS OF PERSONNEL CONDUCTING THE INSPECTION, DATE OF THE INSPECTION, MAJOR OBSERVATIONS, AND ACTIONS TAKEN AS A RESULT OF THE INSPECTION SHALL BE RECORDED AND MAINTAINED AS PART OF STORM WATER TPDES DATA FOR A PERIOD OF THREE YEARS AFTER THE DATE OF THE INSPECTION. COPY OF THE INSPECTION REPORT FORM IS PROVIDED IN THIS STORM WATER POLLUTION PREVENTION PLAN.

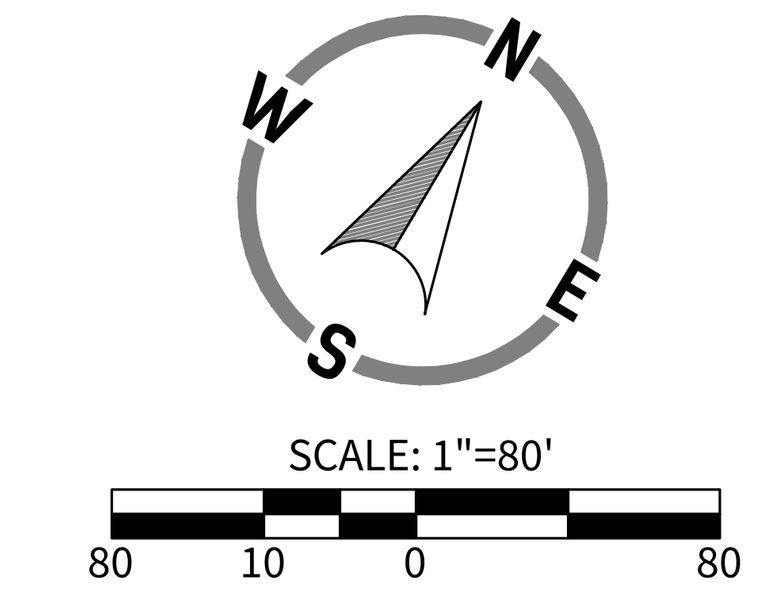
AS A MINIMUM, THE INSPECTOR SHALL OBSERVE: (1) SIGNIFICANT DISTURBED AREAS FOR EVIDENCE OF EROSION, (2) STORAGE AREAS FOR EVIDENCE OF LEAKAGE FROM THE EXPOSED STORED MATERIALS, (3) STRUCTURAL CONTROLS (ROCK BERM OUTLETS. SILT FENCES, DRAINAGE SWALES, ETC.) FOR EVIDENCE OF FAILURE OR EXCESS SILTATION (OVER 6 INCHES DEEP). (4) VEHICLE EXIT POINT FOR EVIDENCE OF OFF-SITE SEDIMENT TRACKING, (5) VEHICLE STORAGE AREAS FOR SIGNS OF LEAKING EQUIPMENT OR SPILLS, AND (6) CONCRETE TRUCK RINSE-OUT PIT FOR SIGNS OF POTENTIAL FAILURE. DEFICIENCIES NOTED DURING THE INSPECTION WILL BE CORRECTED AND DOCUMENTED WITHIN SEVEN (7) CALENDAR DAYS FOLLOWING THE INSPECTION OR BEFORE THE NEXT ANTICIPATED STORM EVENT IF PRACTICABLE.

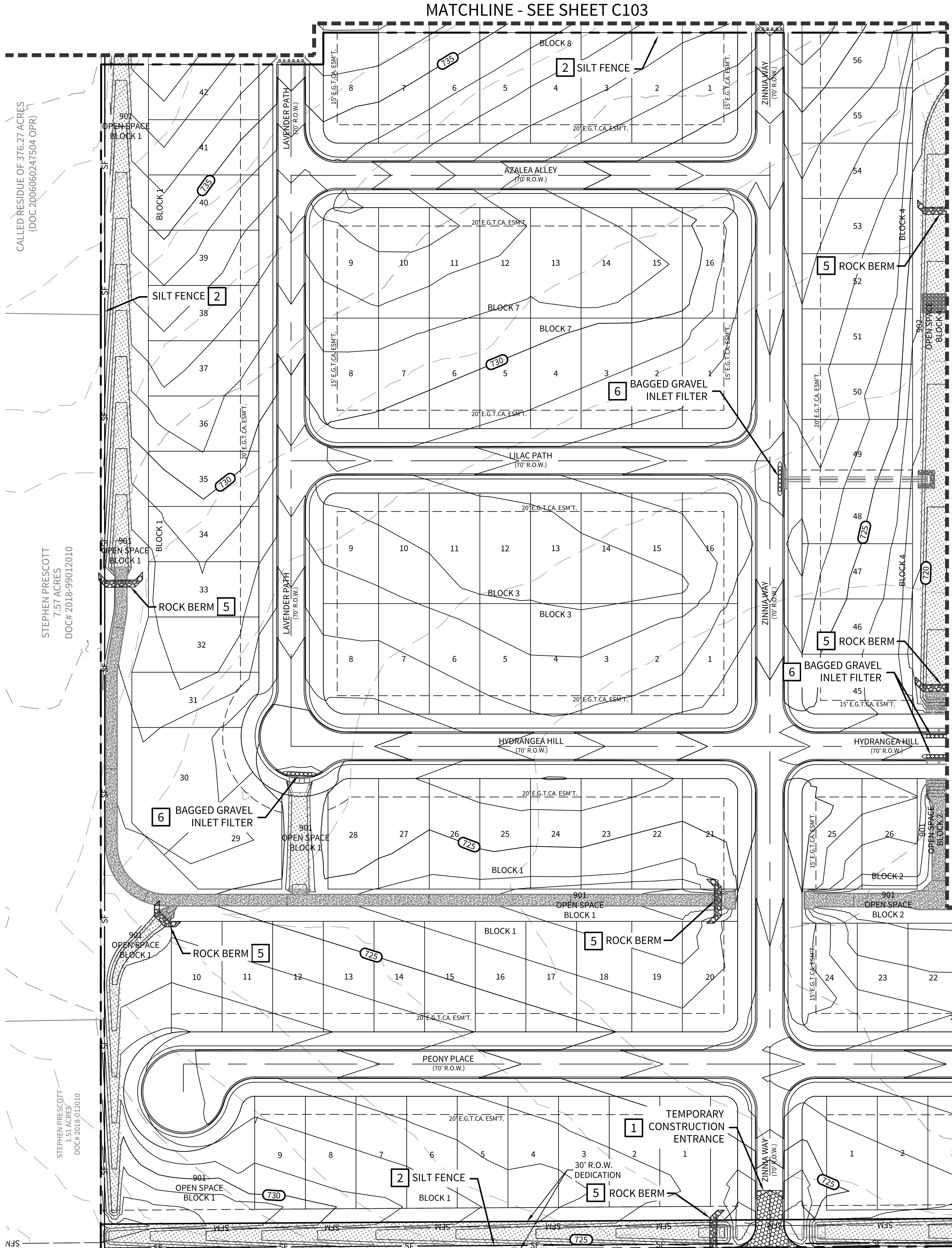
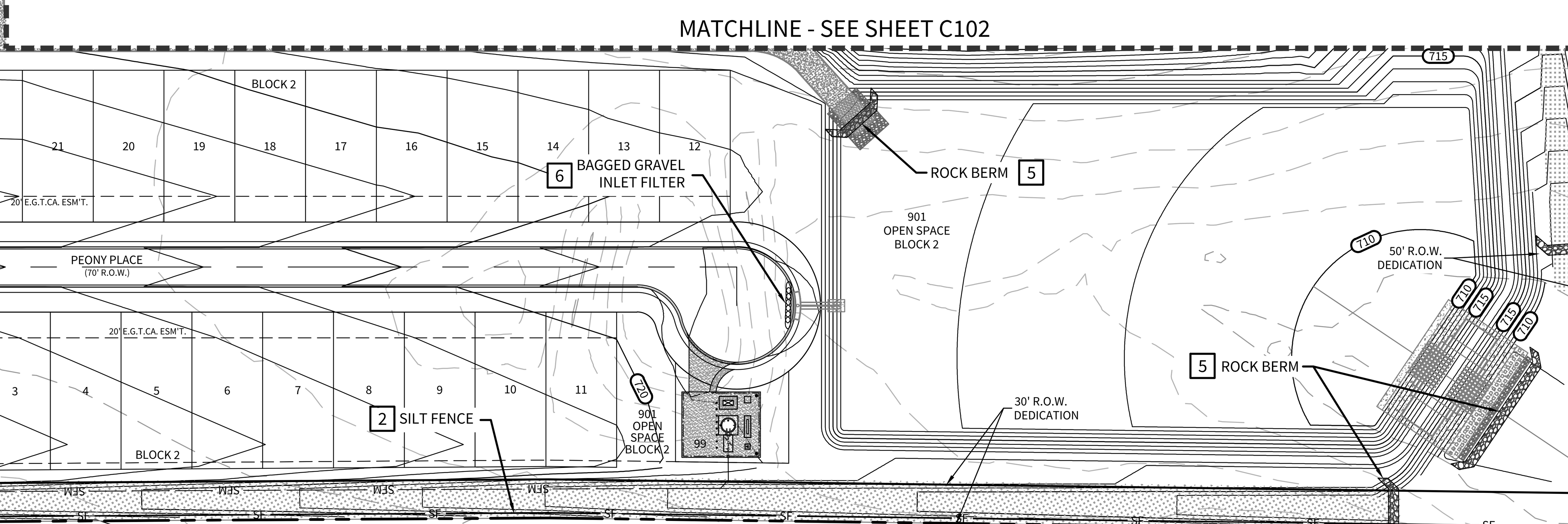
NOTES

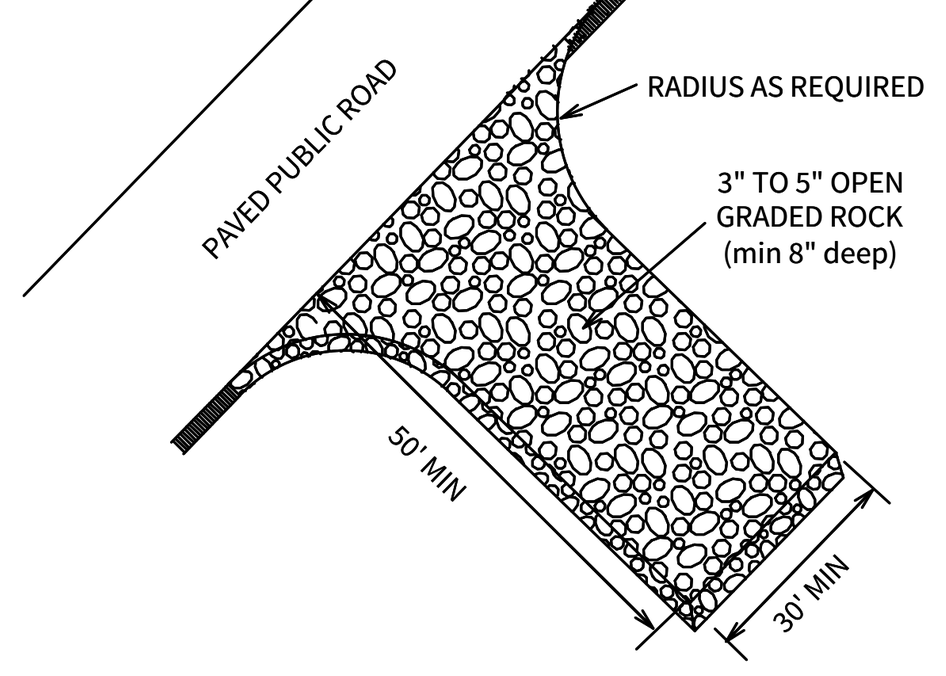
1. ALL SILT FENCES AND/OR ROCK BERMS AND TEMPORARY CONSTRUCTION ENTRANCES/EXITS SHALL BE PLACED AT THE MOST DOWN-GRADIENT POINT OF CONSTRUCTION AS SHOWN ON THIS SITE PLAN. CONTRACTOR SHALL TAKE INTO CONSIDERATION ANY PROPOSED CONSTRUCTION THAT MAY TAKE PLACE AT THESE LOCATIONS. ANY RELOCATION OF THE SILT FENCE, ROCK BERMS AND/OR TEMPORARY CONSTRUCTION ENTRANCES/EXITS SHALL BE AT THE CONTRACTOR'S EXPENSE.
2. AREA OF SOIL DISTURBANCES INCLUDE STREET RIGHT-OF-WAYS, EASEMENTS AND LOTS.
3. THE CONTRACTOR IS REQUIRED TO MAINTAIN EROSION CONTROLS THROUGHOUT THE DURATION OF THE PROJECT.
4. THE CITY AND/OR COUNTY INSPECTOR HAS THE AUTHORITY TO HAVE THE CONTRACTOR MODIFY THE EROSION CONTROLS AT THE DEVELOPER'S EXPENSE. THE DEVELOPER SHALL BE NOTIFIED OF THESE MODIFICATIONS PRIOR TO COMMENCEMENT OF MODIFICATIONS.

LEGEND

- OVERALL UNIT BOUNDARY
- PROPOSED LOT LINE
- PROPOSED RIGHT OF WAY
- E.G.T.CA. EASEMENT
- EXISTING 2' CONTOUR (499)
- EXISTING 10' CONTOUR (500)
- PROPOSED 1' CONTOUR (499)
- PROPOSED 5' CONTOUR (500)
- BMP ITEM NUMBER (1)
- PROPOSED TEMPORARY CONSTRUCTION ENTRANCE/EXIT
- PROPOSED ROCK BERM
- PROPOSED SILT FENCE (SF)
- STAGING AREA
- CONCRETE WASHOUT PIT



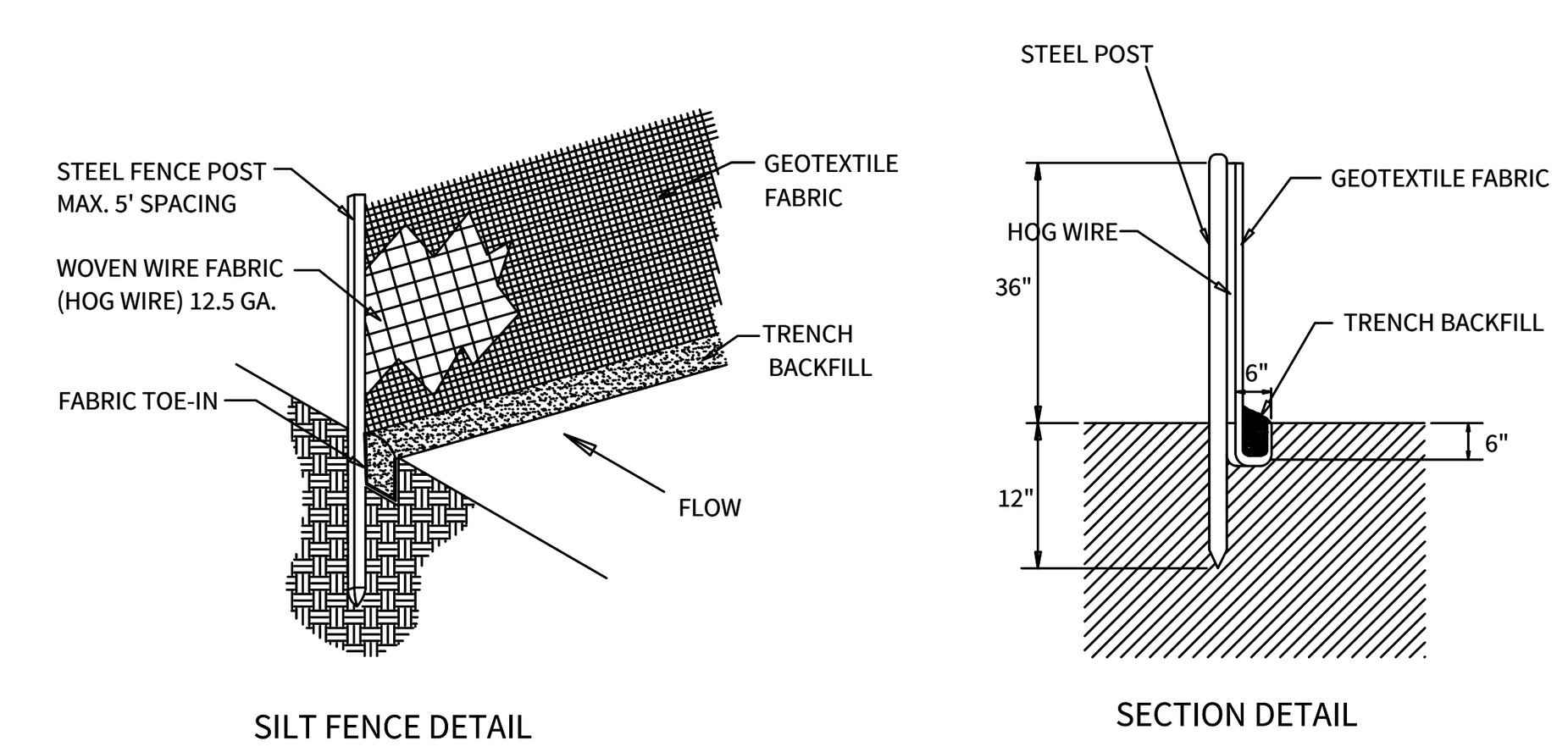





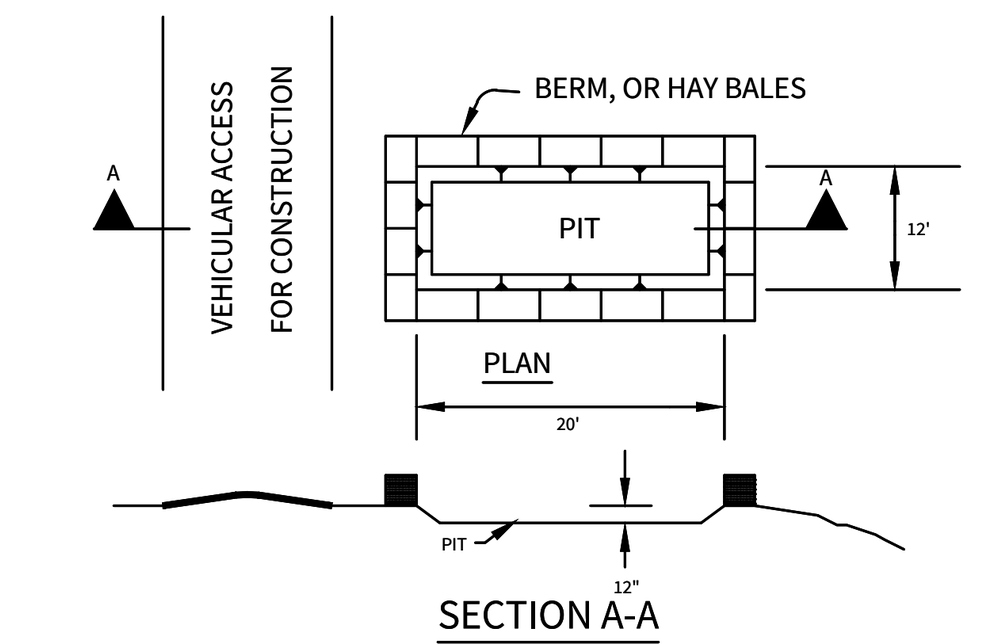
STABILIZED CONSTRUCTION EXIT NOTES:

1. WHEN NECESSARY, WHEELS SHALL BE CLEANED TO REMOVE SEDIMENT PRIOR TO ENTRANCE ON PUBLIC ROADWAY.
2. THE EXIT SHALL BE MAINTAINED IN A CONDITION WHICH WILL PREVENT TRACKING OR FLOWING OF SEDIMENT ONTO PUBLIC ROADWAYS. THIS MAY REQUIRE PERIODIC TOP DRESSING WITH ADDITIONAL STONE AS CONDITIONS DEMAND, AND REPAIR AND/OR CLEANOUT OF ANY MEASURES USED TO TRAP SEDIMENT. ALL SEDIMENT SPILLED, DROPPED, WASHED, OR TRACKED ONTO PUBLIC ROADWAYS MUST BE REMOVED IMMEDIATELY.

1 TEMPORARY CONSTRUCTION ENTRANCE/EXIT
N.T.S.



2 STANDARD SILT FENCE
N.T.S.



GENERAL NOTES:

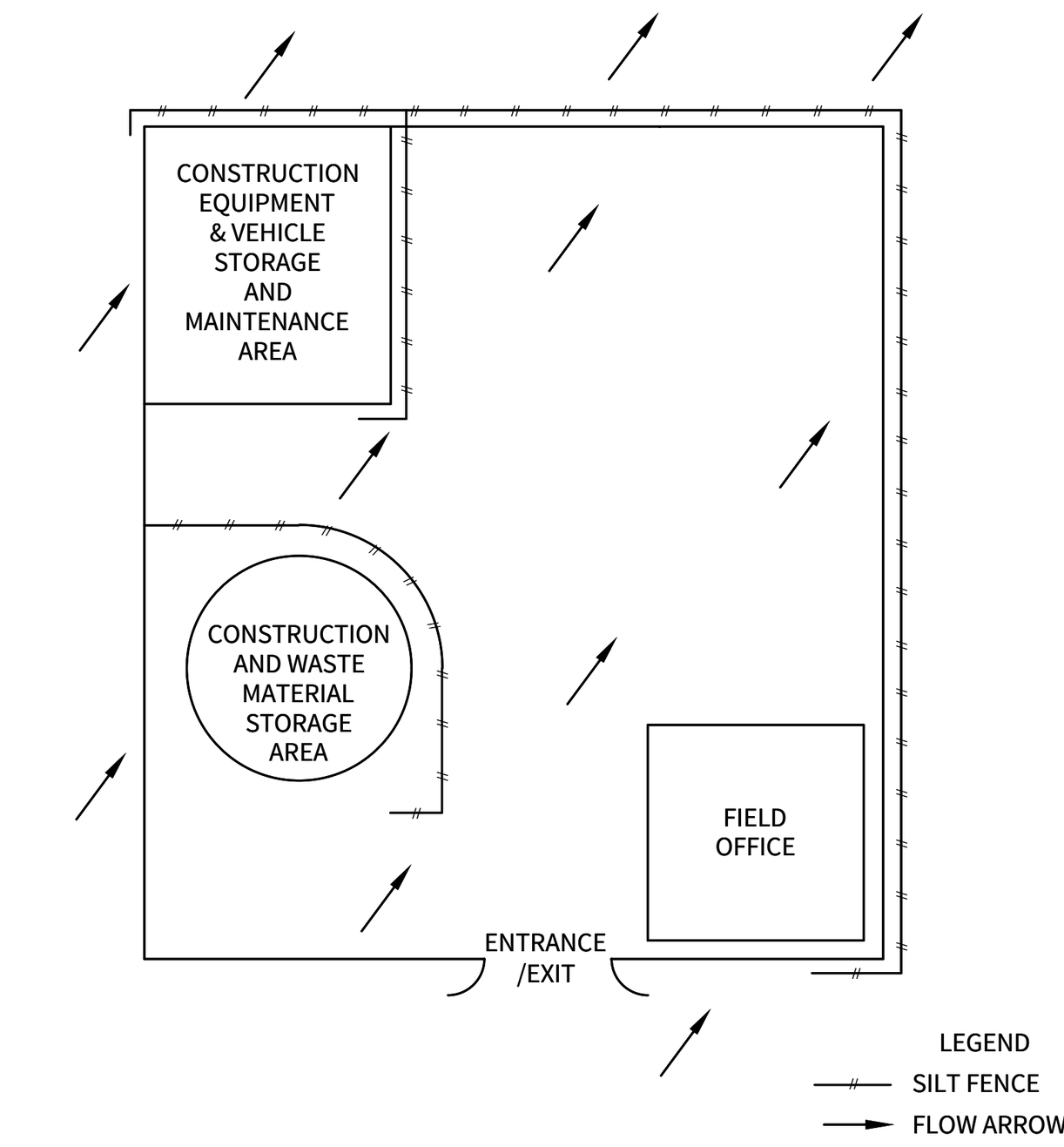
- Detail above illustrates minimum dimensions. Pit can be increased in size depending on expected frequency of use. construction traffic.
- If hay bales are used, they shall be placed in accordance with details shown on Exhibit for hay bales.

Washout pit shall be located in an area easily accessible to

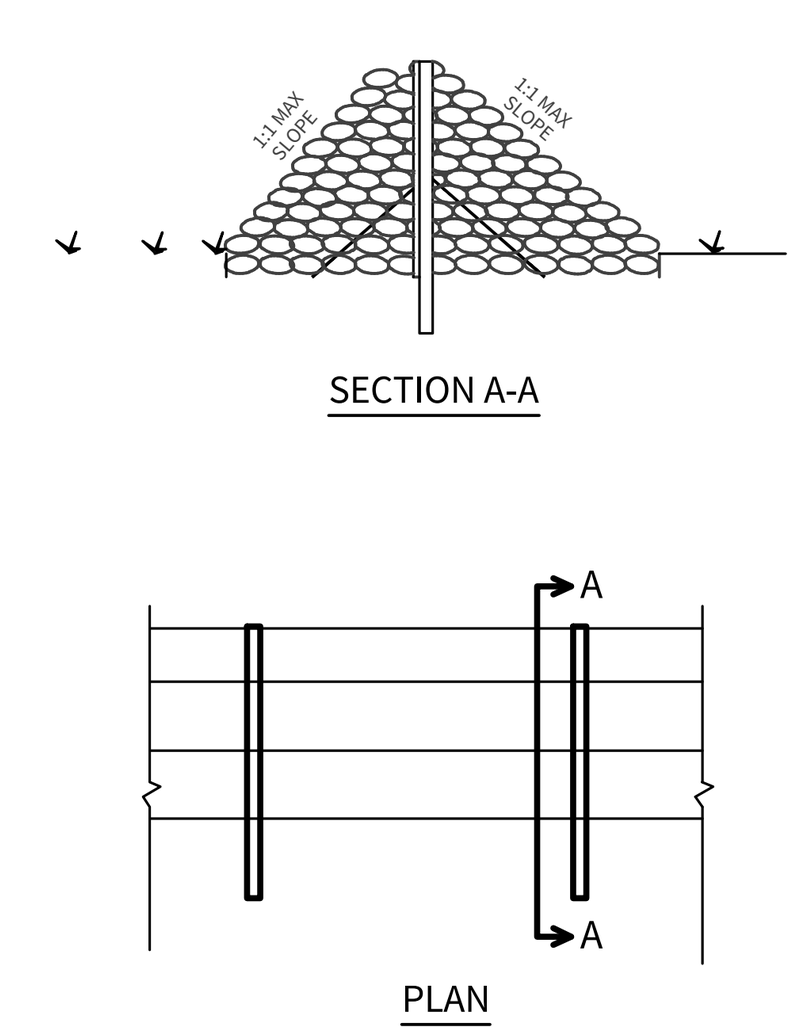
Washout pit shall not be located in areas subject to inundation from storm water runoff.

- Washout pit shall be lined with a 10-mil thick polyethylene sheeting free of holes, tears and other defects.

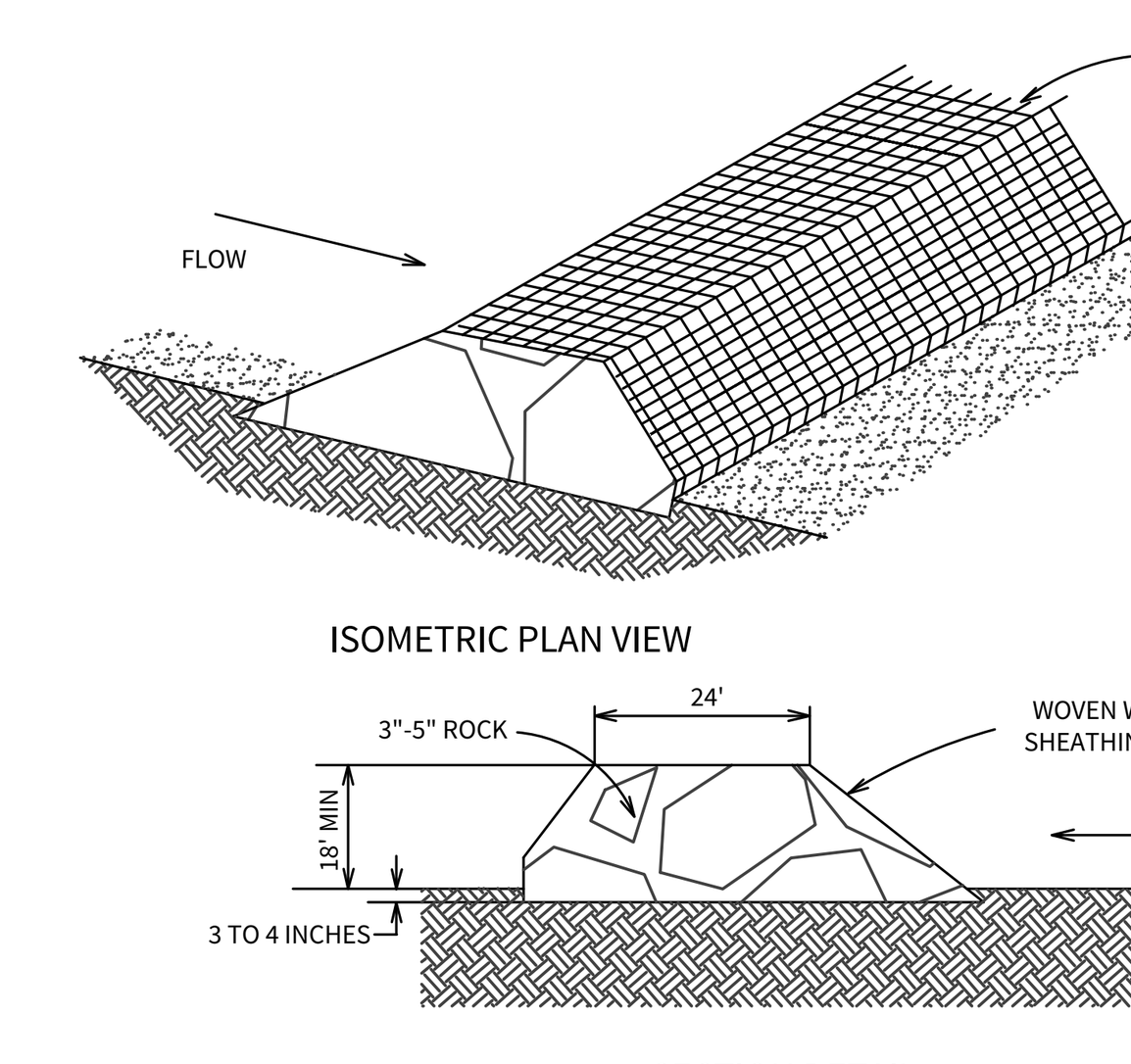
3 CONCRETE TRUCK WASHOUT PIT
N.T.S.



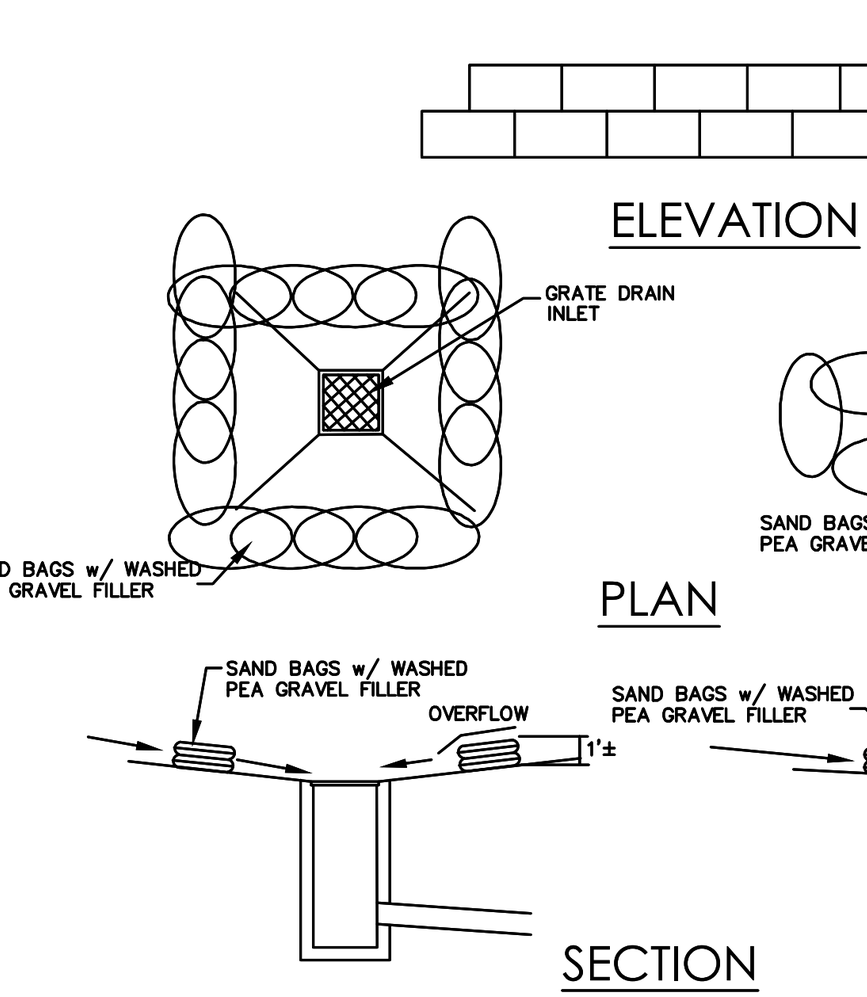
4 TYP. CONSTRUCTION STAGING AREA
N.T.S.



5 ROCK BERM W/ SILT FENCE DETAIL
N.T.S.



ROCK BERM
N.T.S.



BAGGED GRAVEL INLET FILTER NOTES

1. THE GRAVEL BAG MATERIAL SHOULD BE POLYPROPYLENE, POLYETHYLENE, POLYAMIDE OR COTTON BURLAP WOVEN FABRIC, MINIMUM UNIT WEIGHT 4 OZ/YD 2 , MULLEN BURST STRENGTH EXCEEDING 300 PSI AND ULTRAVIOLET STABILITY EXCEEDING 70 PERCENT.
2. THE BAG LENGTH SHOULD BE 24 INCHES, WIDTH SHOULD BE 18 INCHES AND THICKNESS SHOULD BE 6 INCHES.
3. THE GRAVEL BAGS SHOULD BE FILLED WITH ¾" GRAVEL .
4. WHEN A GRAVEL BAG IS FILLED WITH GRAVEL, THE OPEN END OF THE GRAVEL BAG SHOULD BE STAPLED OR TIED WITH NYLON OR POLY CORD.
5. THE GRAVEL BAGS SHOULD BE PLACED AS SHOWN ON THE DETAIL. THE GRAVEL BAGS SHALL BE STACKED TO FORM A CONTINUOUS BARRIER AROUND THE INLETS. THE BAGS SHOULD BE TIGHTLY ABUTTED AGAINST EACH OTHER TO PREVENT RUNOFF FROM FLOWING BETWEEN THE BAGS.
6. INSPECTION SHOULD BE MADE WEEKLY AND AFTER EACH RAINFALL. REPAIR OR REPLACEMENT SHOULD BE MADE PROMPTLY AS NEEDED BY THE CONTRACTOR.
7. CHECK PLACEMENT OF DEVICE TO PREVENT GAPS BETWEEN DEVICE AND CURB.
8. REMOVE SEDIMENT WHEN BUILDUP REACHES A DEPTH OF 3 INCHES. REMOVED SEDIMENT SHOULD BE DEPOSITED IN A SUITABLE AREA AND IN SUCH A MANNER THAT IT WILL NOT ERODE.
9. STRUCTURES SHOULD BE REMOVED AND THE AREA STABILIZED ONLY AFTER THE REMAINING DRAINAGE AREA HAS BEEN PROPERLY STABILIZED.

6 BAGGED GRAVEL INLET FILTER NOTES
N.T.S.

CUDEENGINEERS.COM
CUDE ENGINEERS EST. 1980
4122 Pond Hill Road, Suite 101
San Antonio, Texas 78231
P:(210) 681.2951 F: (210) 523.7112

LANTANA SUBDIVISION UNIT 1

STORM WATER POLLUTION PREVENTION PLAN

DATE 05/12/2025
PROJECT NO. 04037.003
DRAWN BY CG/JG/LJ/TCD
CHECKED BY XV/AL

#	DATE	REVISIONS
1.		
2.		
3.		
4.		
5.		
6.		
7.		
8.		
9.		

STATE OF TEXAS
JAVIER CASTELLO
122170
LICENSED PROFESSIONAL ENGINEER
5/12/2025

CUDE ENGINEERS
TBPE No. 455
TBPLS No. 10048500

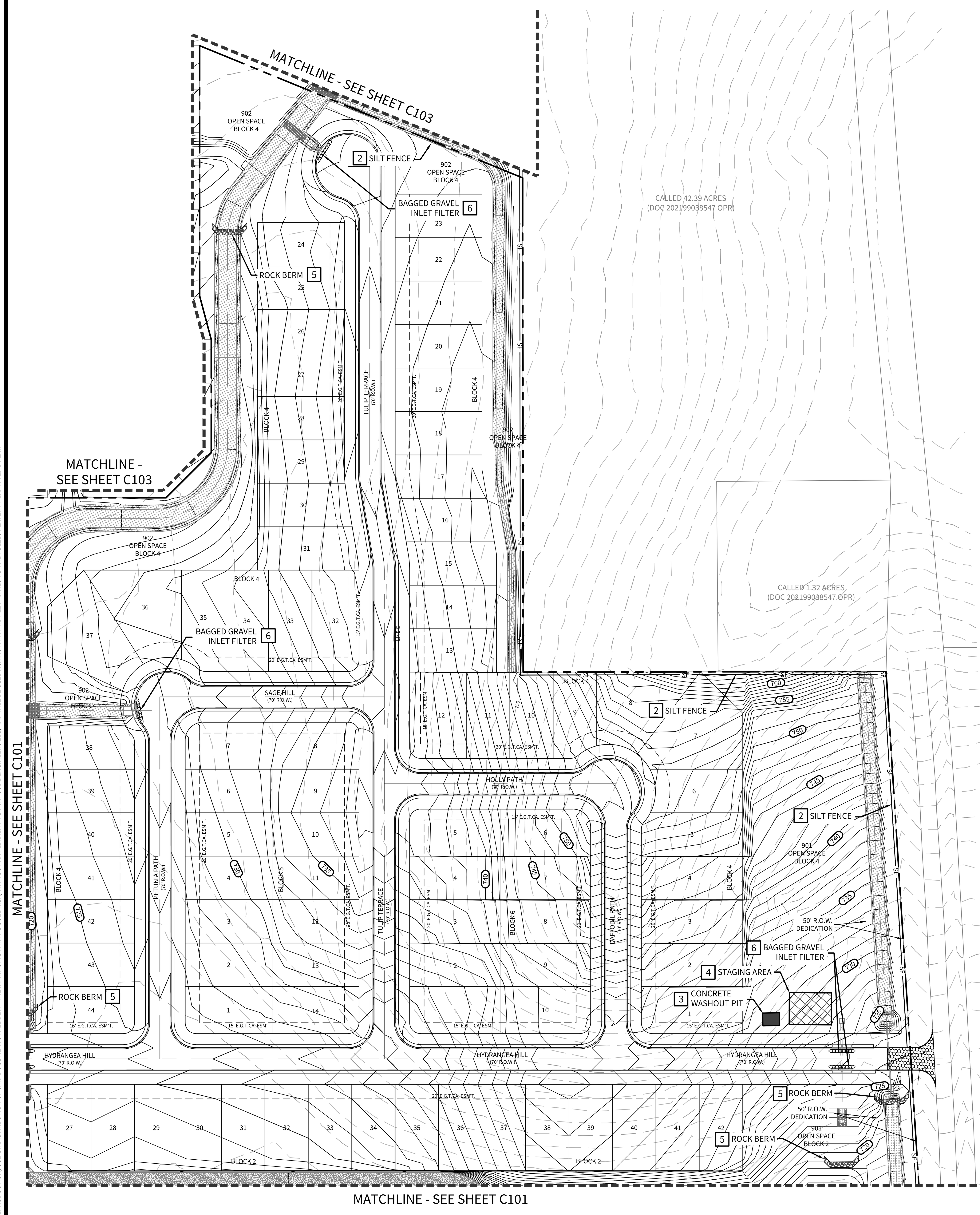
C101

CUDEENGINEERS.COM

P:\04037\003\2-DWG\4-Plans\C101 STORM WATER POLLUTION PREVENTION PLAN.dwg 2025/05/12 2:04pm tduano

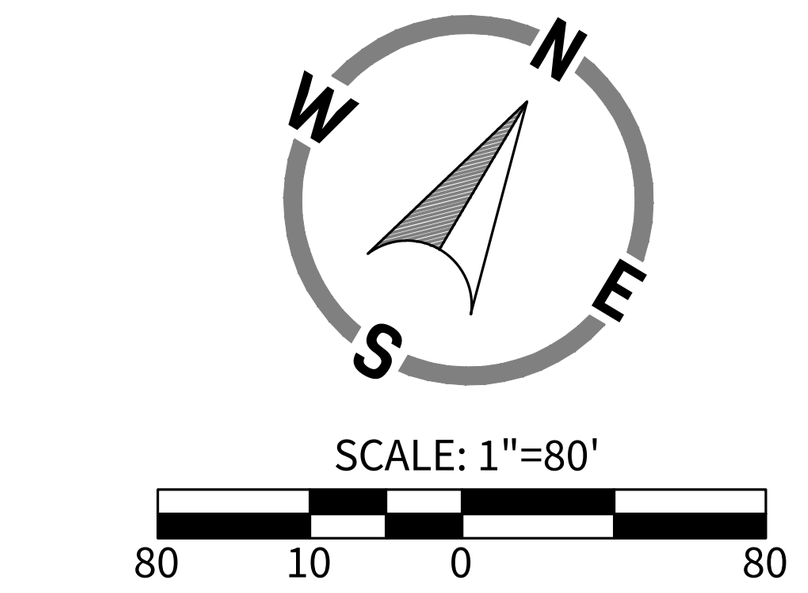
© 2025 M.W. CUDE ENGINEERS LLC - THIS DOCUMENT, ANY PORTION THEREOF, AND ANY ASSOCIATED COPYRIGHTS SHALL REMAIN THE PROPERTY OF M.W. CUDE ENGINEERS LLC. THIS DOCUMENT MAY NOT BE REPRODUCED, USED, OR DISTRIBUTED IN ANY FORM OR BY ANY MEANS TO ANYONE FOR ANY OTHER ENDEAVOR WITHOUT THE PRIOR WRITTEN CONSENT OF, AND ADAPTATION BY, M.W. CUDE ENGINEERS LLC. THIS DOCUMENT IS NOT INTENDED OR REPRESENTED TO BE SUITABLE FOR USE OTHER THAN AS ORIGINALLY INTENDED BY M.W. CUDE ENGINEERS LLC AND ANY UNAUTHORIZED REPRODUCTION, USE OR DISTRIBUTION OF SAID DOCUMENTS WILL BE AT THE INFRINGING PARTY'S SOLE RISK, WITHOUT ANY LIABILITY TO M.W. CUDE ENGINEERS LLC, AND WILL BE USED AGAINST ANY AND ALL PARTIES TO THE FULLEST EXTENT PERMITTED BY LAW.

REPRODUCTION OF THE ORIGINAL SIGNED AND SEALED PLAN AND/OR ELECTRONIC MEDIA MAY HAVE BEEN INADVERTENTLY ALTERED. CONTRACTOR IS RESPONSIBLE FOR VERIFYING THE SCALE OF THE DOCUMENT AND CONTACTING CUDE ENGINEERS TO VERIFY DISCREPANCIES PRIOR TO CONSTRUCTION.



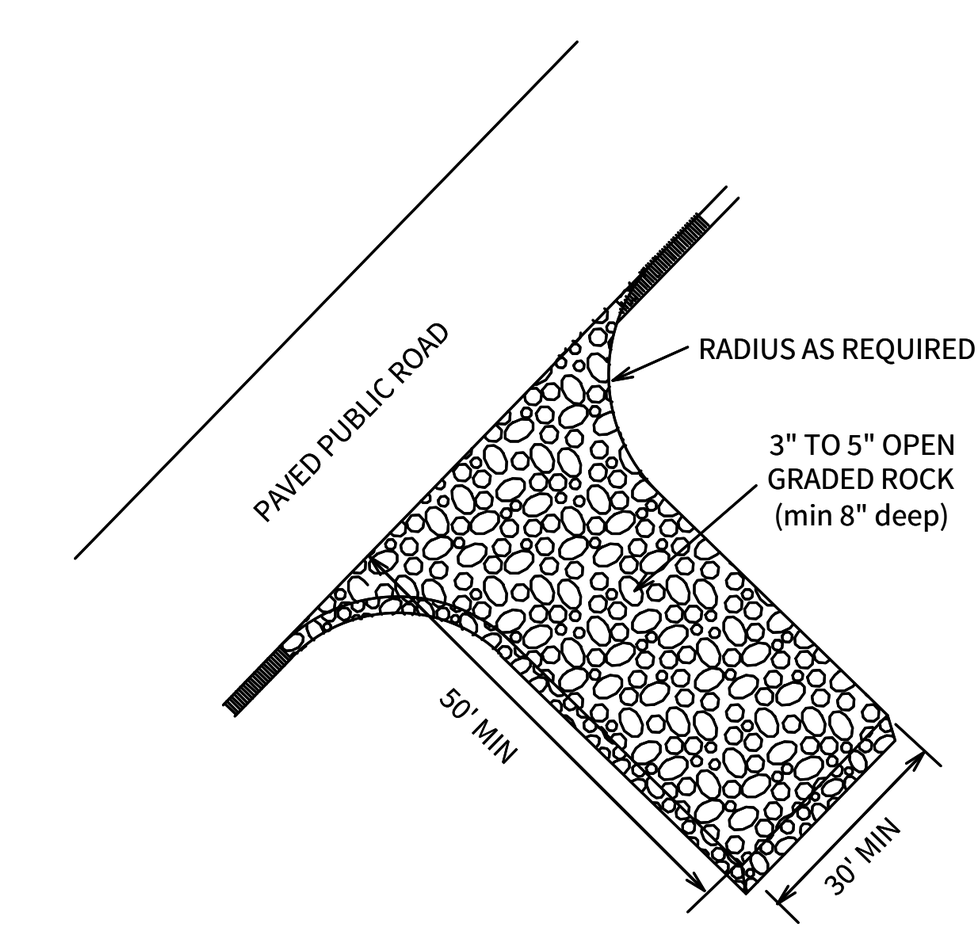
SWPPP MODIFICATIONS

DATE	SIGNATURE	DESCRIPTION



LEGEND

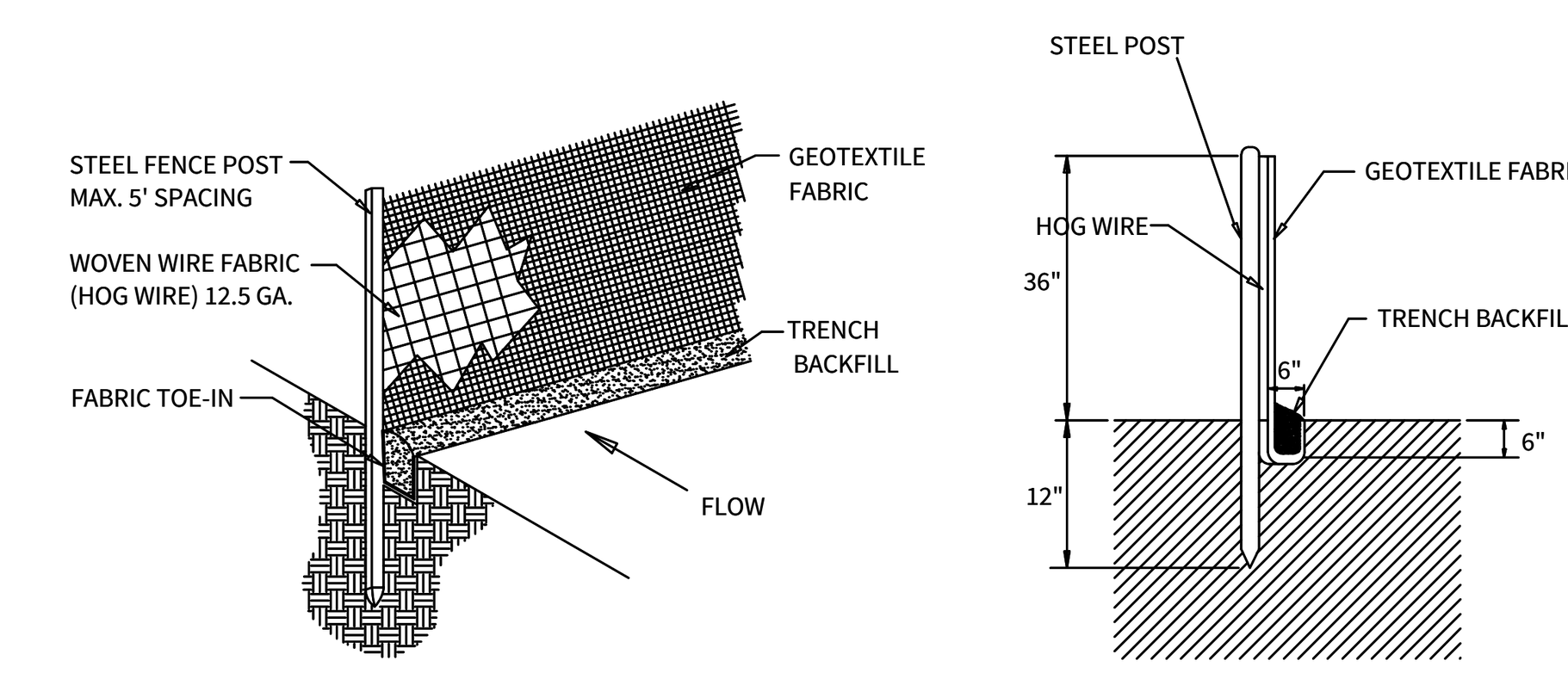
- OVERALL UNIT BOUNDARY
- PROPOSED LOT LINE
- PROPOSED RIGHT OF WAY
- E.G.T.CA. EASEMENT
- EXISTING 2' CONTOUR
- EXISTING 10' CONTOUR
- PROPOSED 1' CONTOUR
- PROPOSED 5' CONTOUR
- BMP ITEM NUMBER
- PROPOSED TEMPORARY CONSTRUCTION ENTRANCE/EXIT
- PROPOSED ROCK BERM
- PROPOSED SILT FENCE
- STAGING AREA
- CONCRETE WASHOUT PIT



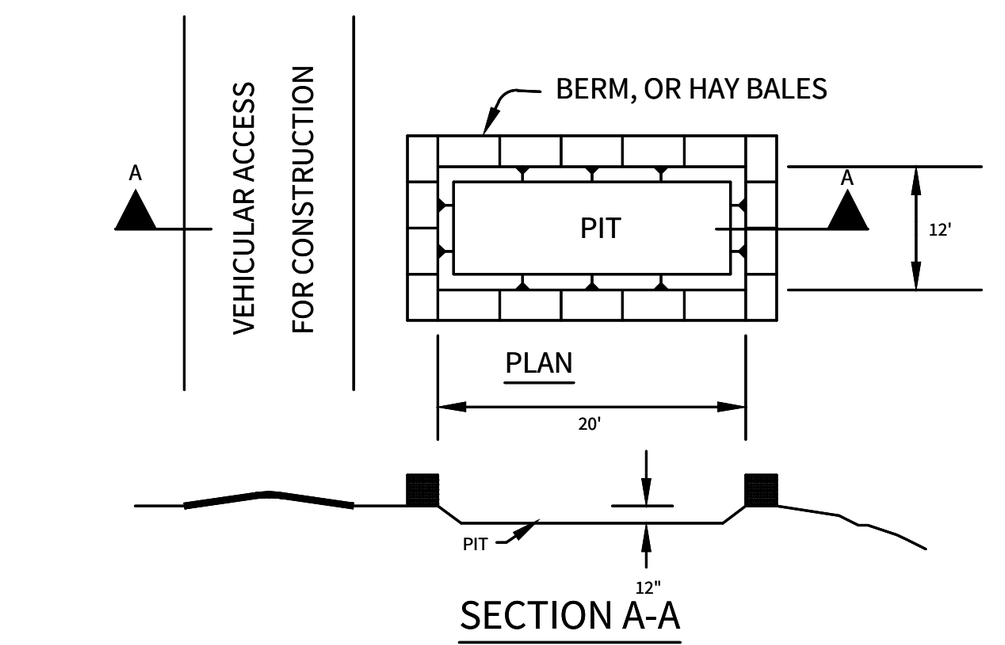
STABILIZED CONSTRUCTION EXIT NOTES:

1. WHEN NECESSARY, WHEELS SHALL BE CLEANED TO REMOVE SEDIMENT PRIOR TO ENTRANCE ON PUBLIC ROADWAY.
2. THE EXIT SHALL BE MAINTAINED IN A CONDITION WHICH WILL PREVENT TRACKING OR FLOWING OF SEDIMENT ONTO PUBLIC ROADWAYS. THIS MAY REQUIRE PERIODIC TOP DRESSING WITH ADDITIONAL STONE AS CONDITIONS DEMAND, AND REPAIR AND/OR CLEANOUT OF ANY MEASURES USED TO TRAP SEDIMENT. ALL SEDIMENT SPILLED, DROPPED, WASHED, OR TRACKED ONTO PUBLIC ROADWAYS MUST BE REMOVED IMMEDIATELY.

1 TEMPORARY CONSTRUCTION ENTRANCE/EXIT
N.T.S.



2 STANDARD SILT FENCE
N.T.S.



GENERAL NOTES:

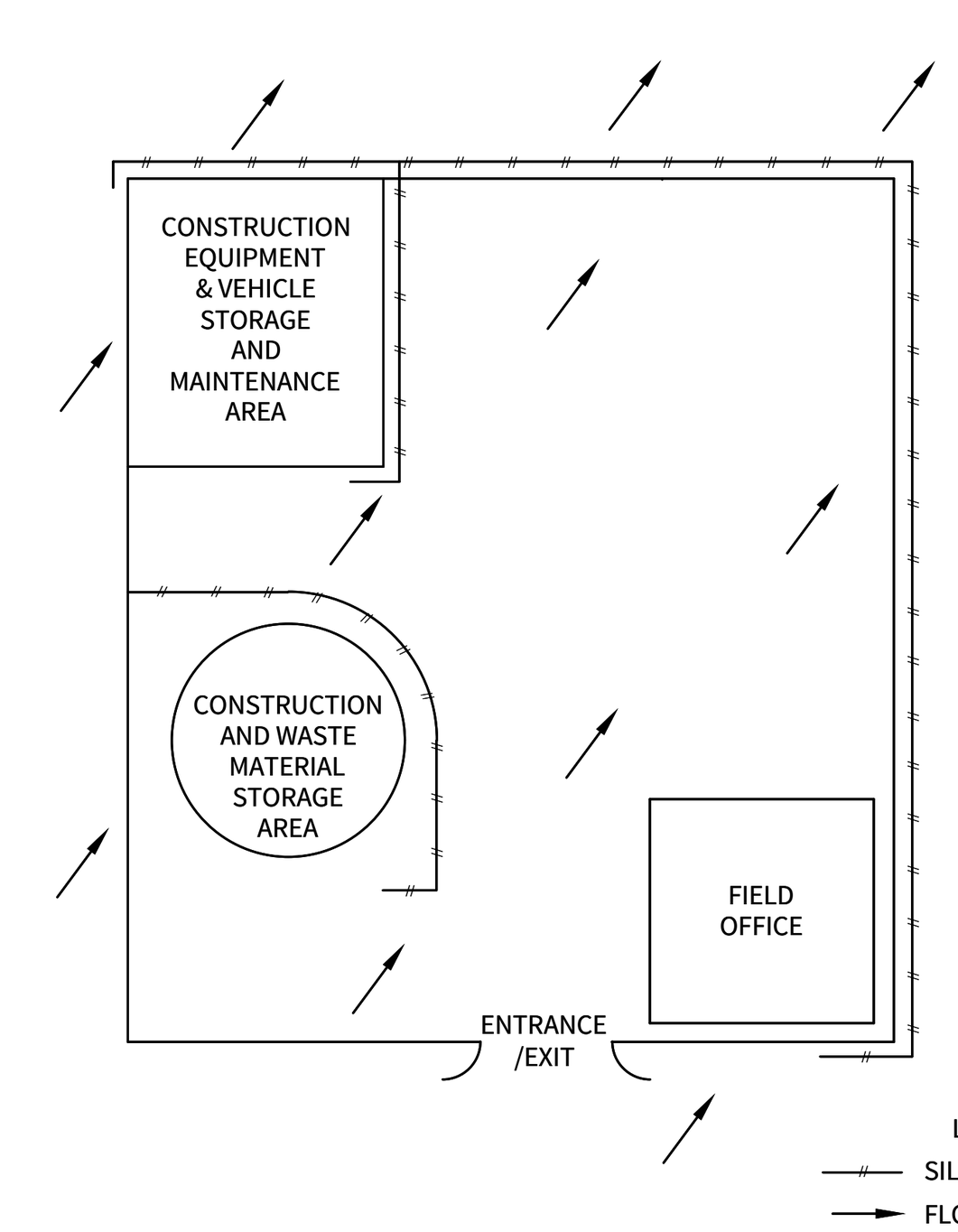
- Detail above illustrates minimum dimensions. Pit can be increased in size depending on expected frequency of use. construction traffic.
- If hay bales are used, they shall be placed in accordance with details shown on Exhibit for hay bales.

Washout pit shall be located in an area easily accessible to

Washout pit shall not be located in areas subject to inundation from storm water runoff.

- Washout pit shall be lined with a 10-mil thick polyethylene sheeting free of holes, tears and other defects.

3 CONCRETE TRUCK WASHOUT PIT
N.T.S.



4 TYP. CONSTRUCTION STAGING AREA
N.T.S.

TEMPORARY BEST MANAGEMENT PRACTICES AND MEASURES

SEQUENCE OF INSTALLATION DURING CONSTRUCTION PROCESS:

1. STORM WATER MANAGEMENT FACILITIES MUST BE INSTALLED PRIOR TO SITE CONSTRUCTION. SUBD. ORD. 6.01.003
2. THE TEMPORARY CONSTRUCTION ENTRANCE/EXIT (ITEM 2) SHALL BE INSTALLED PRIOR TO DISTURBING ANY SOIL EXCEPT AT THE LOCATION OF THE TEMPORARY CONSTRUCTION ENTRANCE/EXIT. IT SHALL STAY IN PLACE AND BE MAINTAINED UNTIL THE END OF THE INFRASTRUCTURE CONSTRUCTION
3. SILT FENCE (ITEM 4) SHALL BE INSTALLED ALONG THE DOWN-GRADIENT BOUNDARY OF THE SITE PRIOR TO ANY DISTURBANCE OF THE SITE AS SHOWN ON THE SITE PLAN.
4. BAGGED GRAVEL INLET FILTERS (ITEM 6) SHALL BE PLACED AROUND ALL INLETS FOLLOWING INSTALLATION.
5. ROCK BERMS (ITEM 5) SHALL BE INSTALLED AROUND THE PERIMETER OF THE PROJECT AT NATURAL LOW POINTS FOLLOWING ROUGH GRADING OF THE SITE AND SHALL BE REMOVED ONCE GRADING TO THE ON-SITE STORMWATER DRAINAGE SYSTEM WITH BAGGED GRAVEL INLET FILTERS IN SUMP IS COMPLETE, ROCK BERMS WILL ALSO BE UTILIZED AT THE OUTLET OF THE POND WHILE IT IS BEING CONSTRUCTED.

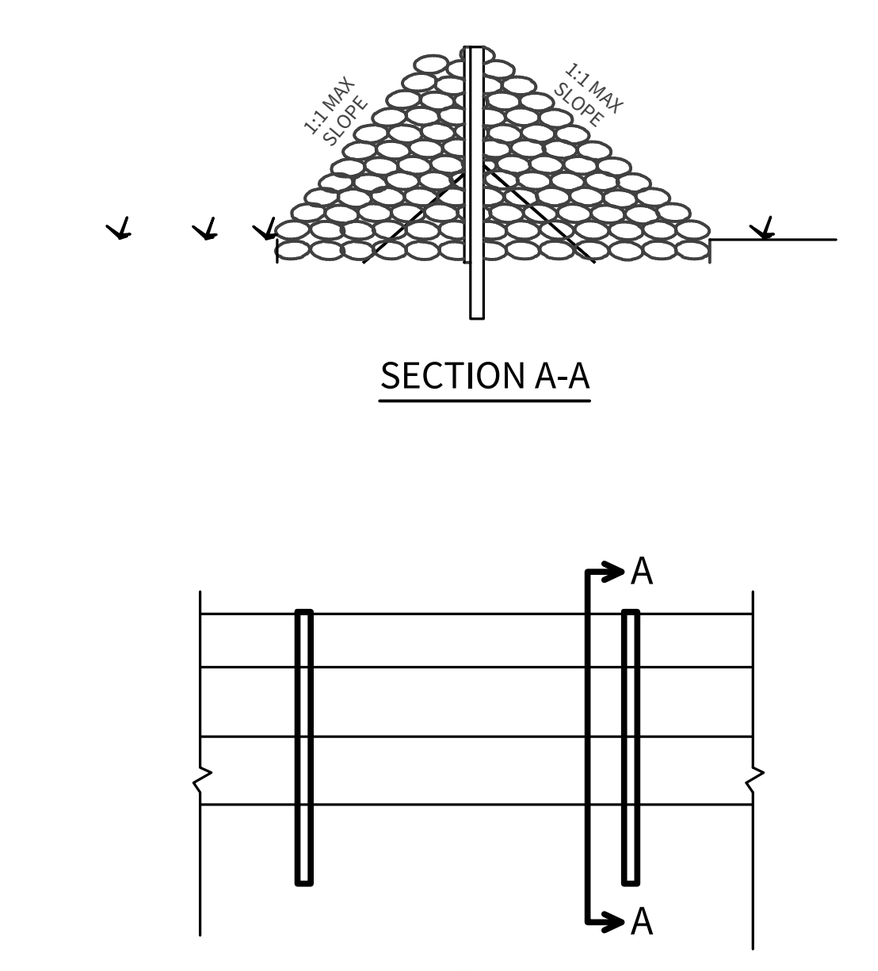
INSPECTIONS:

DESIGNATED AND QUALIFIED PERSON(S) SHALL INSPECT POLLUTION CONTROL MEASURES EVERY SEVEN DAYS AND WITHIN 24 HOURS AFTER A STORM EVENT GREATER THAN 0.5 INCHES OF RAINFALL, AN INSPECTION REPORT THAT SUMMARIZES THE SCOPE OF THE INSPECTION, NAMES AND QUALIFICATIONS OF PERSONNEL CONDUCTING THE INSPECTION, DATE OF THE INSPECTION, MAJOR OBSERVATIONS, AND ACTIONS TAKEN AS A RESULT OF THE INSPECTION SHALL BE RECORDED AND MAINTAINED AS PART OF STORM WATER TPDES DATA FOR A PERIOD OF THREE YEARS AFTER THE DATE OF THE INSPECTION. COPY OF THE INSPECTION REPORT FORM IS PROVIDED IN THIS STORM WATER POLLUTION PREVENTION PLAN.

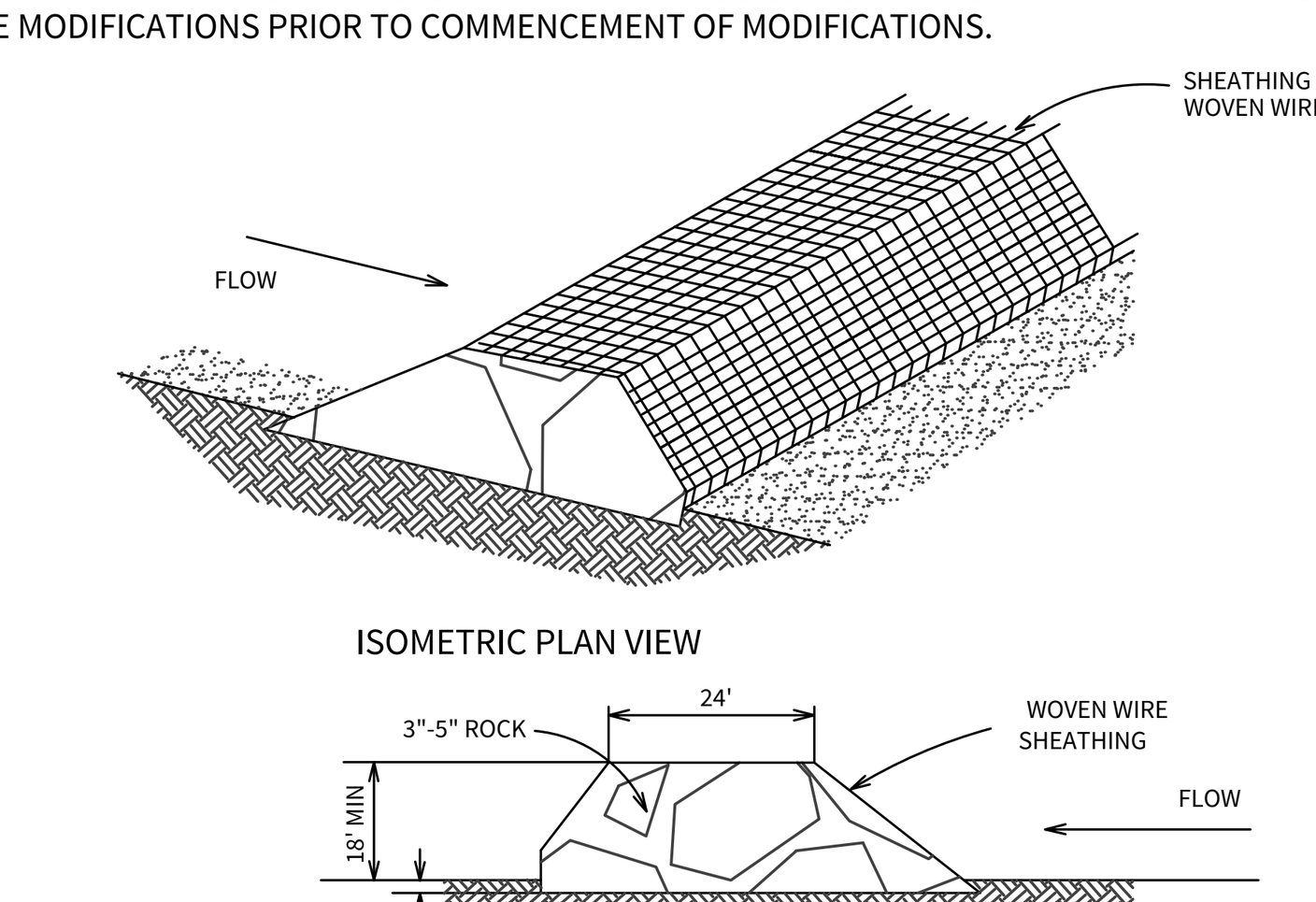
AS A MINIMUM, THE INSPECTOR SHALL OBSERVE: (1) SIGNIFICANT DISTURBED AREAS FOR EVIDENCE OF EROSION, (2) STORAGE AREAS FOR EVIDENCE OF LEAKAGE FROM THE EXPOSED STORED MATERIALS, (3) STRUCTURAL CONTROLS (ROCK BERM OUTLETS. SILT FENCES, DRAINAGE SWALES, ETC.) FOR EVIDENCE OF FAILURE OR EXCESS SILTATION (OVER 6 INCHES DEEP). (4) VEHICLE EXIT POINT FOR EVIDENCE OF OFF-SITE SEDIMENT TRACKING, (5) VEHICLE STORAGE AREAS FOR SIGNS OF LEAKING EQUIPMENT OR SPILLS, AND (6) CONCRETE TRUCK RINSE-OUT PIT FOR SIGNS OF POTENTIAL FAILURE. DEFICIENCIES NOTED DURING THE INSPECTION WILL BE CORRECTED AND DOCUMENTED WITHIN SEVEN (7) CALENDAR DAYS FOLLOWING THE INSPECTION OR BEFORE THE NEXT ANTICIPATED STORM EVENT IF PRACTICABLE.

NOTES

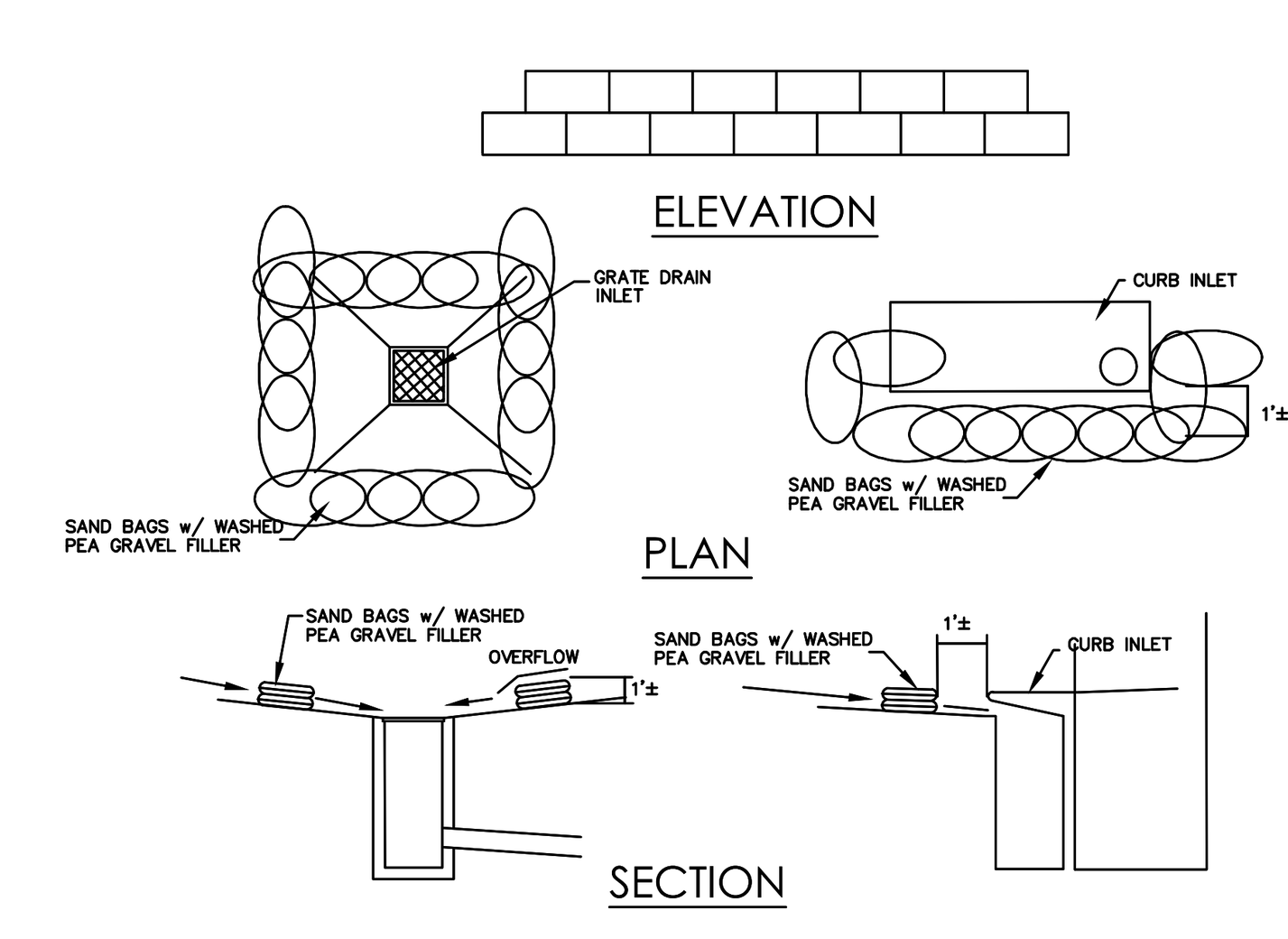
1. ALL SILT FENCES AND/OR ROCK BERMS AND TEMPORARY CONSTRUCTION ENTRANCES/EXITS SHALL BE PLACED AT THE MOST DOWN-GRADIENT POINT OF CONSTRUCTION AS SHOWN ON THIS SITE PLAN. CONTRACTOR SHALL TAKE INTO CONSIDERATION ANY PROPOSED CONSTRUCTION THAT MAY TAKE PLACE AT THESE LOCATIONS. ANY RELOCATION OF THE SILT FENCE, ROCK BERMS AND/OR TEMPORARY CONSTRUCTION ENTRANCES/EXITS SHALL BE AT THE CONTRACTOR'S EXPENSE.
2. AREA OF SOIL DISTURBANCES INCLUDE STREET RIGHT-OF-WAYS, EASEMENTS AND LOTS.
3. THE CONTRACTOR IS REQUIRED TO MAINTAIN EROSION CONTROLS THROUGHOUT THE DURATION OF THE PROJECT.
4. THE CITY AND/OR COUNTY INSPECTOR HAS THE AUTHORITY TO HAVE THE CONTRACTOR MODIFY THE EROSION CONTROLS AT THE DEVELOPER'S EXPENSE. THE DEVELOPER SHALL BE NOTIFIED OF THESE MODIFICATIONS PRIOR TO COMMENCEMENT OF MODIFICATIONS.



5 ROCK BERM W/ SILT FENCE DETAIL
N.T.S.



ROCK BERM
N.T.S.



BAGGED GRAVEL INLET FILTER NOTES

1. THE GRAVEL BAG MATERIAL SHOULD BE POLYPROPYLENE, POLYETHYLENE, POLYAMIDE OR COTTON BURLAP WOVEN FABRIC, MINIMUM UNIT WEIGHT 4 OZ/YD 2 , MULLEN BURST STRENGTH EXCEEDING 300 PSI AND ULTRAVIOLET STABILITY EXCEEDING 70 PERCENT.
2. THE BAG LENGTH SHOULD BE 24 INCHES, WIDTH SHOULD BE 18 INCHES AND THICKNESS SHOULD BE 6 INCHES.
3. THE GRAVEL BAGS SHOULD BE FILLED WITH ¾" GRAVEL .
4. WHEN A GRAVEL BAG IS FILLED WITH GRAVEL, THE OPEN END OF THE GRAVEL BAG SHOULD BE STAPLED OR TIED WITH NYLON OR POLY CORD.
5. THE GRAVEL BAGS SHOULD BE PLACED AS SHOWN ON THE DETAIL. THE GRAVEL BAGS SHALL BE STACKED TO FORM A CONTINUOUS BARRIER AROUND THE INLETS. THE BAGS SHOULD BE TIGHTLY ABUTTED AGAINST EACH OTHER TO PREVENT RUNOFF FROM FLOWING BETWEEN THE BAGS.
6. INSPECTION SHOULD BE MADE WEEKLY AND AFTER EACH RAINFALL. REPAIR OR REPLACEMENT SHOULD BE MADE PROMPTLY AS NEEDED BY THE CONTRACTOR.
7. CHECK PLACEMENT OF DEVICE TO PREVENT GAPS BETWEEN DEVICE AND CURB.
8. REMOVE SEDIMENT WHEN BUILDUP REACHES A DEPTH OF 3 INCHES. REMOVED SEDIMENT SHOULD BE DEPOSITED IN A SUITABLE AREA AND IN SUCH A MANNER THAT IT WILL NOT ERODE.
9. STRUCTURES SHOULD BE REMOVED AND THE AREA STABILIZED ONLY AFTER THE REMAINING DRAINAGE AREA HAS BEEN PROPERLY STABILIZED.

6 BAGGED GRAVEL INLET FILTER NOTES
N.T.S.

CUDEENGINEERS.COM
CUDE ENGINEERS EST. 1980
4122 Pond Hill Road, Suite 101
San Antonio, Texas 78231
P:(210) 681.2951 F: (210) 523.7112

LANTANA SUBDIVISION UNIT 1

STORM WATER POLLUTION PREVENTION PLAN

DATE	05/12/2025
PROJECT NO.	04037.003
DRAWN BY	CG/JG/LJ/TCD
CHECKED BY	XV/AL

REVISIONS

#	DATE	REVISIONS
1.		
2.		
3.		
4.		
5.		
6.		
7.		
8.		
9.		

STATE OF TEXAS
JAVIER CASTELLO
122170
LICENSED
PROFESSIONAL ENGINEER
5/12/2025

CUDE ENGINEERS
TBPE No. 455
TBPLS No. 10048500

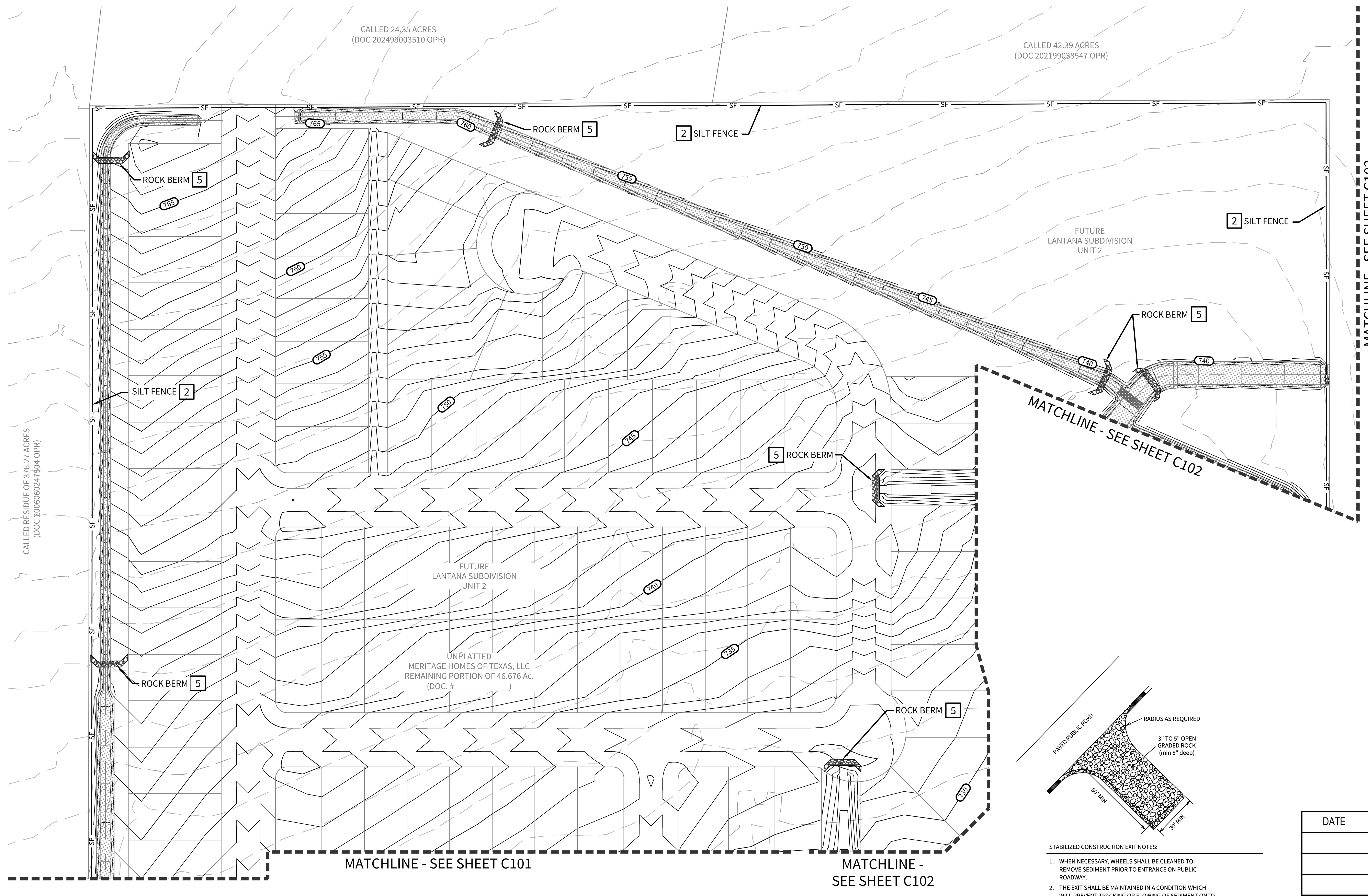
C102

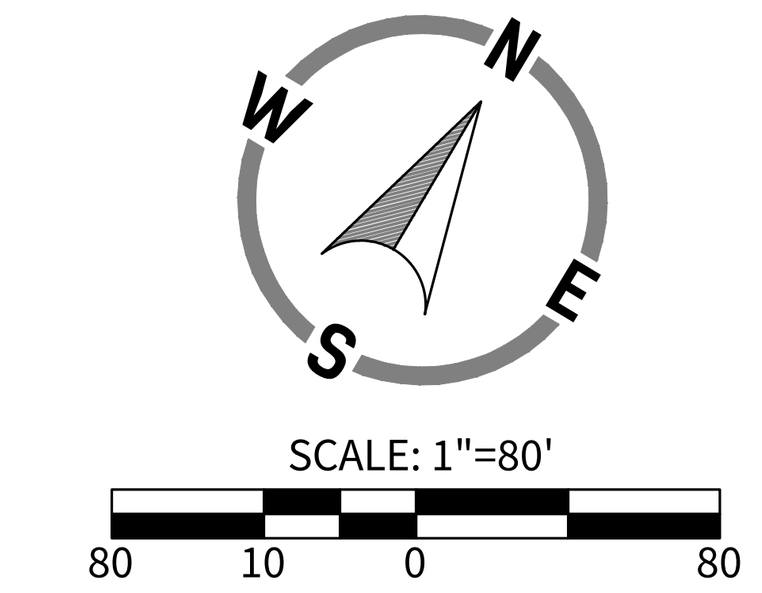
CUDEENGINEERS.COM

P:\04037\003\2-DWG\4-Plans\C101 STORM WATER POLLUTION PREVENTION PLAN.dwg 2025/05/12 2:04pm tduano

© 2025 M.W. CUDE ENGINEERS LLC - THIS DOCUMENT, ANY PORTION THEREOF, AND ANY ASSOCIATED COPYRIGHTS SHALL REMAIN THE PROPERTY OF M.W. CUDE ENGINEERS LLC. THIS DOCUMENT MAY NOT BE REPRODUCED, USED, OR DISTRIBUTED IN ANY FORM OR BY ANY MEANS TO ANYONE FOR ANY OTHER ENDEAVOR WITHOUT THE PRIOR WRITTEN CONSENT OF, AND ADAPTATION BY, M.W. CUDE ENGINEERS LLC. THIS DOCUMENT IS NOT INTENDED OR REPRESENTED TO BE SUITABLE FOR USE OTHER THAN AS ORIGINALLY INTENDED BY M.W. CUDE ENGINEERS LLC AND ANY UNAUTHORIZED REPRODUCTION, USE OR DISTRIBUTION OF SAID DOCUMENTS WILL BE AT THE INFRINGING PARTY'S SOLE RISK, WITHOUT ANY LIABILITY TO M.W. CUDE ENGINEERS LLC, AND WILL BE USED AGAINST ANY AND ALL PARTIES TO THE FULLEST EXTENT PERMITTED BY LAW.

REPRODUCTION OF THE ORIGINAL SIGNED AND SEALED PLAN AND/OR ELECTRONIC MEDIA MAY HAVE BEEN INADVERTENTLY ALTERED. CONTRACTOR IS RESPONSIBLE FOR VERIFYING THE SCALE OF THE DOCUMENT AND CONTACTING CUDE ENGINEERS TO VERIFY DISCREPANCIES PRIOR TO CONSTRUCTION.





LEGEND

OVERALL UNIT BOUNDARY	
PROPOSED LOT LINE	
PROPOSED RIGHT OF WAY	
E.G.T.CA. EASEMENT	
EXISTING 2' CONTOUR	499
EXISTING 10' CONTOUR	500
PROPOSED 1' CONTOUR	499
PROPOSED 5' CONTOUR	500
BMP ITEM NUMBER	1
PROPOSED TEMPORARY CONSTRUCTION ENTRANCE/EXIT	
PROPOSED ROCK BERM	
PROPOSED SILT FENCE	SF
STAGING AREA	
CONCRETE WASHOUT PIT	

TEMPORARY BEST MANAGEMENT PRACTICES AND MEASURES

SEQUENCE OF INSTALLATION DURING CONSTRUCTION PROCESS:

1. STORM WATER MANAGEMENT FACILITIES MUST BE INSTALLED PRIOR TO SITE CONSTRUCTION. SUBD. ORD. 6.01.003

2. THE TEMPORARY CONSTRUCTION ENTRANCE/EXIT (ITEM 2) SHALL BE INSTALLED PRIOR TO DISTURBING ANY SOIL EXCEPT AT THE LOCATION OF THE TEMPORARY CONSTRUCTION ENTRANCE/EXIT. IT SHALL STAY IN PLACE AND BE MAINTAINED UNTIL THE END OF THE INFRASTRUCTURE CONSTRUCTION

3. SILT FENCE (ITEM 4) SHALL BE INSTALLED ALONG THE DOWN-GRADIENT BOUNDARY OF THE SITE PRIOR TO ANY DISTURBANCE OF THE SITE AS SHOWN ON THE SITE PLAN.

4. BAGGED GRAVEL INLET FILTERS (ITEM 6) SHALL BE PLACED AROUND ALL INLETS FOLLOWING INSTALLATION.

5. ROCK BERMS (ITEM 5) SHALL BE INSTALLED AROUND THE PERIMETER OF THE PROJECT AT NATURAL LOW POINTS FOLLOWING ROUGH GRADING OF THE SITE AND SHALL BE REMOVED ONCE GRADING TO THE ON-SITE STORMWATER DRAINAGE SYSTEM WITH BAGGED GRAVEL INLET FILTERS IN SUMP IS COMPLETE, ROCK BERMS WILL ALSO BE UTILIZED AT THE OUTLET OF THE POND WHILE IT IS BEING CONSTRUCTED.

INSPECTIONS:

DESIGNATED AND QUALIFIED PERSON(S) SHALL INSPECT POLLUTION CONTROL MEASURES EVERY SEVEN DAYS AND WITHIN 24 HOURS AFTER A STORM EVENT GREATER THAN 0.5 INCHES OF RAINFALL, AN INSPECTION REPORT THAT SUMMARIZES THE SCOPE OF THE INSPECTION, NAMES AND QUALIFICATIONS OF PERSONNEL CONDUCTING THE INSPECTION, DATE OF THE INSPECTION, MAJOR OBSERVATIONS, AND ACTIONS TAKEN AS A RESULT OF THE INSPECTION SHALL BE RECORDED AND MAINTAINED AS PART OF STORM WATER TPDES DATA FOR A PERIOD OF THREE YEARS AFTER THE DATE OF THE INSPECTION. COPY OF THE INSPECTION REPORT FORM IS PROVIDED IN THIS STORM WATER POLLUTION PREVENTION PLAN.

AS A MINIMUM, THE INSPECTOR SHALL OBSERVE: (1) SIGNIFICANT DISTURBED AREAS FOR EVIDENCE OF EROSION, (2) STORAGE AREAS FOR EVIDENCE OF LEAKAGE FROM THE EXPOSED STORED MATERIALS, (3) STRUCTURAL CONTROLS (ROCK BERM OUTLETS. SILT FENCES, DRAINAGE SWALES, ETC.) FOR EVIDENCE OF FAILURE OR EXCESS SILTATION (OVER 6 INCHES DEEP). (4) VEHICLE EXIT POINT FOR EVIDENCE OF OFF-SITE SEDIMENT TRACKING, (5) VEHICLE STORAGE AREAS FOR SIGNS OF LEAKING EQUIPMENT OR SPILLS, AND (6) CONCRETE TRUCK RINSE-OUT PIT FOR SIGNS OF POTENTIAL FAILURE. DEFICIENCIES NOTED DURING THE INSPECTION WILL BE CORRECTED AND DOCUMENTED WITHIN SEVEN (7) CALENDAR DAYS FOLLOWING THE INSPECTION OR BEFORE THE NEXT ANTICIPATED STORM EVENT IF PRACTICABLE.

NOTES

1. ALL SILT FENCES AND/OR ROCK BERMS AND TEMPORARY CONSTRUCTION ENTRANCES/EXITS SHALL BE PLACED AT THE MOST DOWN-GRADIENT POINT OF CONSTRUCTION AS SHOWN ON THIS SITE PLAN. CONTRACTOR SHALL TAKE INTO CONSIDERATION ANY PROPOSED CONSTRUCTION THAT MAY TAKE PLACE AT THESE LOCATIONS. ANY RELOCATION OF THE SILT FENCE, ROCK BERMS AND/OR TEMPORARY CONSTRUCTION ENTRANCES/EXITS SHALL BE AT THE CONTRACTOR'S EXPENSE.
2. AREA OF SOIL DISTURBANCES INCLUDE STREET RIGHT-OF-WAYS, EASEMENTS AND LOTS.
3. THE CONTRACTOR IS REQUIRED TO MAINTAIN EROSION CONTROLS THROUGHOUT THE DURATION OF THE PROJECT.
4. THE CITY AND/OR COUNTY INSPECTOR HAS THE AUTHORITY TO HAVE THE CONTRACTOR MODIFY THE EROSION CONTROLS AT THE DEVELOPER'S EXPENSE. THE DEVELOPER SHALL BE NOTIFIED OF THESE MODIFICATIONS PRIOR TO COMMENCEMENT OF MODIFICATIONS.

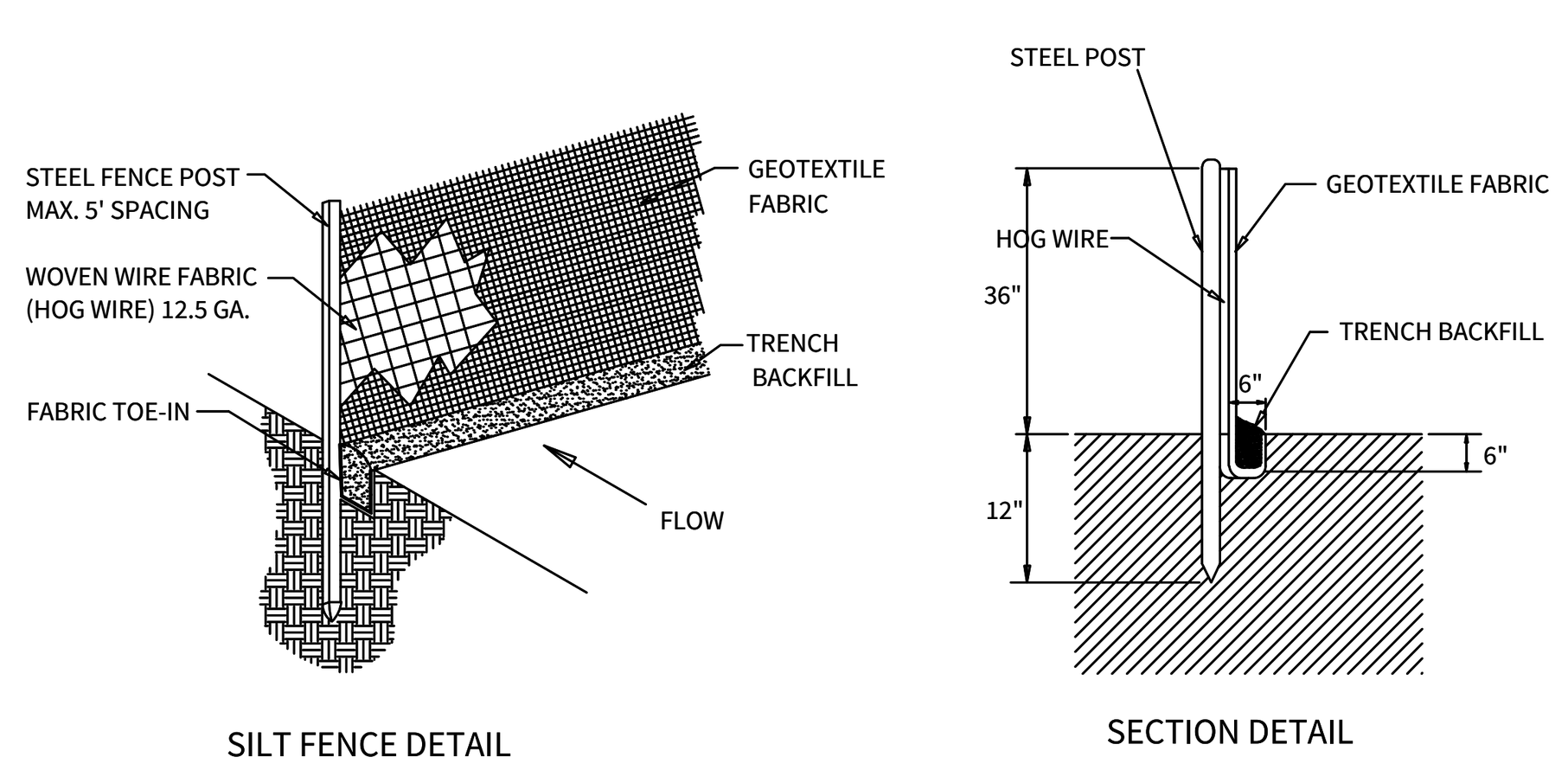
STABILIZED CONSTRUCTION EXIT NOTES:

1. WHEN NECESSARY, WHEELS SHALL BE CLEANED TO REMOVE SEDIMENT PRIOR TO ENTRANCE ON PUBLIC ROADWAY.
2. THE EXIT SHALL BE MAINTAINED IN A CONDITION WHICH WILL PREVENT TRACKING OR FLOWING OF SEDIMENT ONTO PUBLIC ROADWAYS. THIS MAY REQUIRE PERIODIC TOP DRESSING WITH ADDITIONAL STONE AS CONDITIONS DEMAND, AND REPAIR AND/OR CLEANOUT OF ANY MEASURES USED TO TRAP SEDIMENT. ALL SEDIMENT SPILLED, DROPPED, WASHED, OR TRACKED ONTO PUBLIC ROADWAYS MUST BE REMOVED IMMEDIATELY.

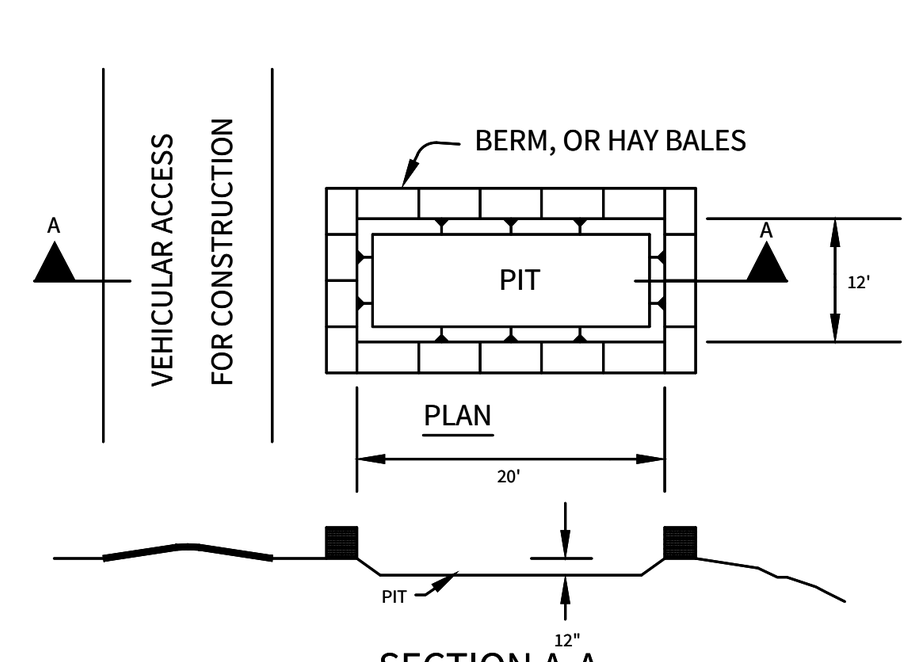
1 TEMPORARY CONSTRUCTION ENTRANCE/EXIT
N.T.S.

SWPPP MODIFICATIONS

DATE	SIGNATURE	DESCRIPTION



2 STANDARD SILT FENCE
N.T.S.



GENERAL NOTES:

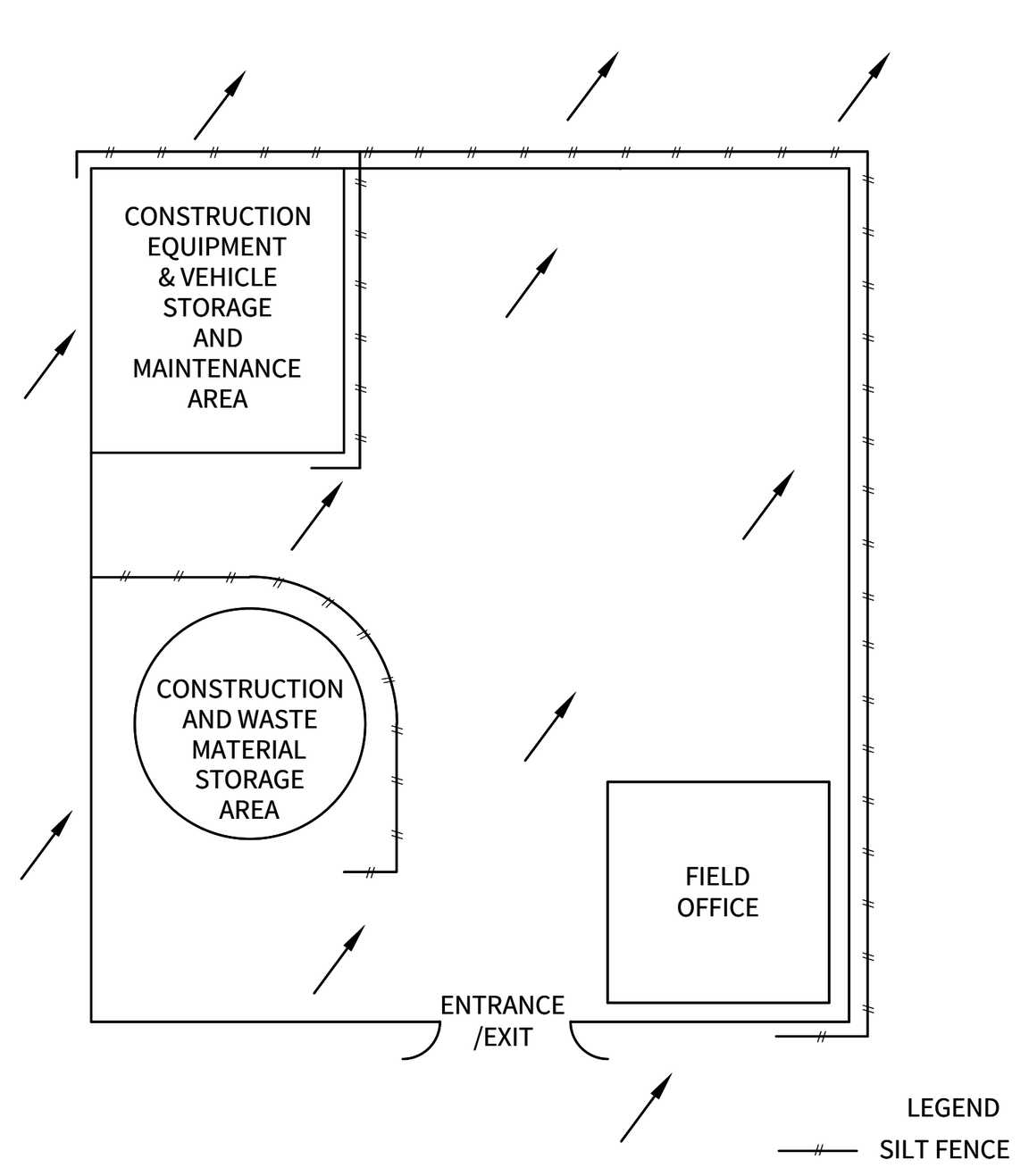
- Detail above illustrates minimum dimensions. Pit can be increased in size depending on expected frequency of use. construction traffic.
- If hay bales are used, they shall be placed in accordance with details shown on Exhibit for hay bales.

Washout pit shall be located in an area easily accessible to

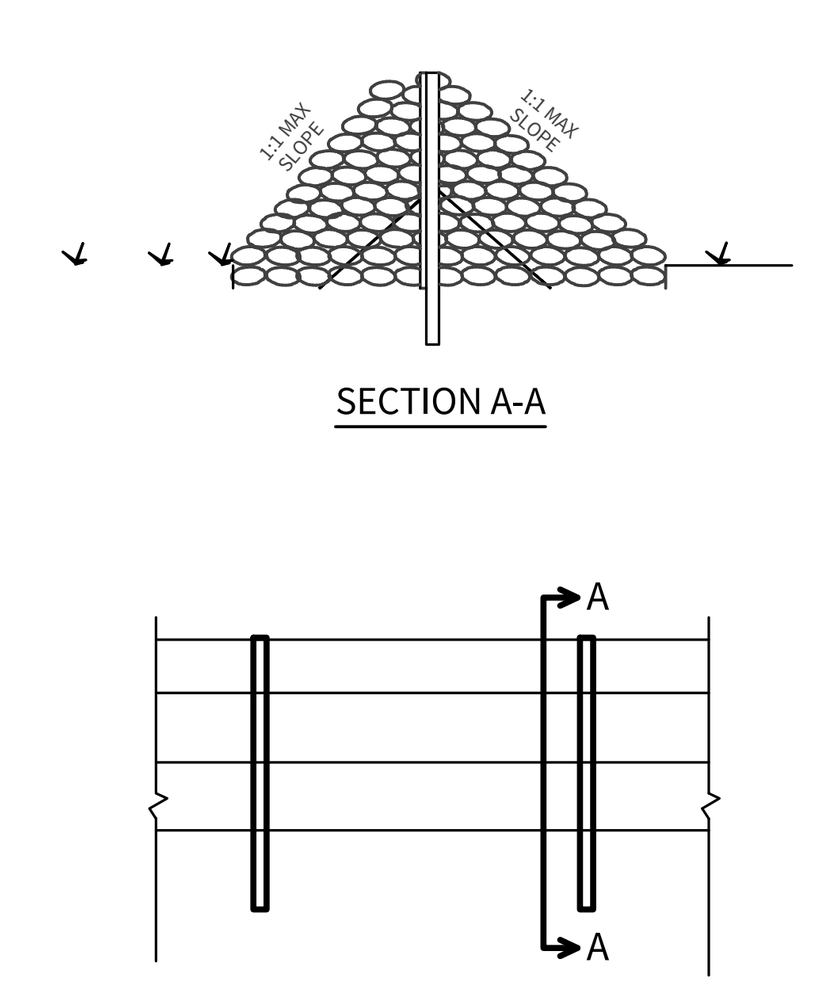
Washout pit shall not be located in areas subject to inundation from storm water runoff.

- Washout pit shall be lined with a 10-mil thick polyethylene sheeting free of holes, tears and other defects.

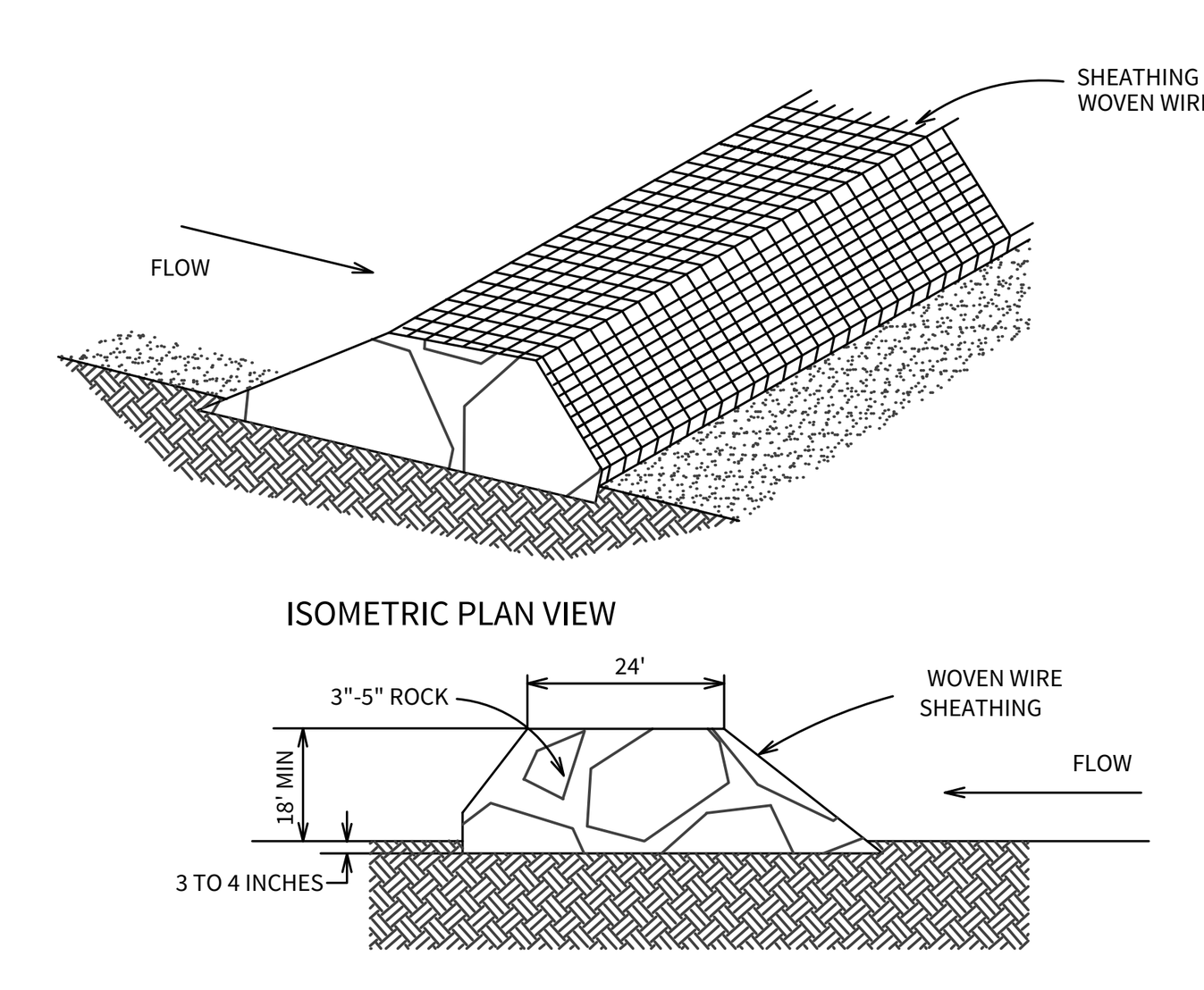
3 CONCRETE TRUCK WASHOUT PIT
N.T.S.



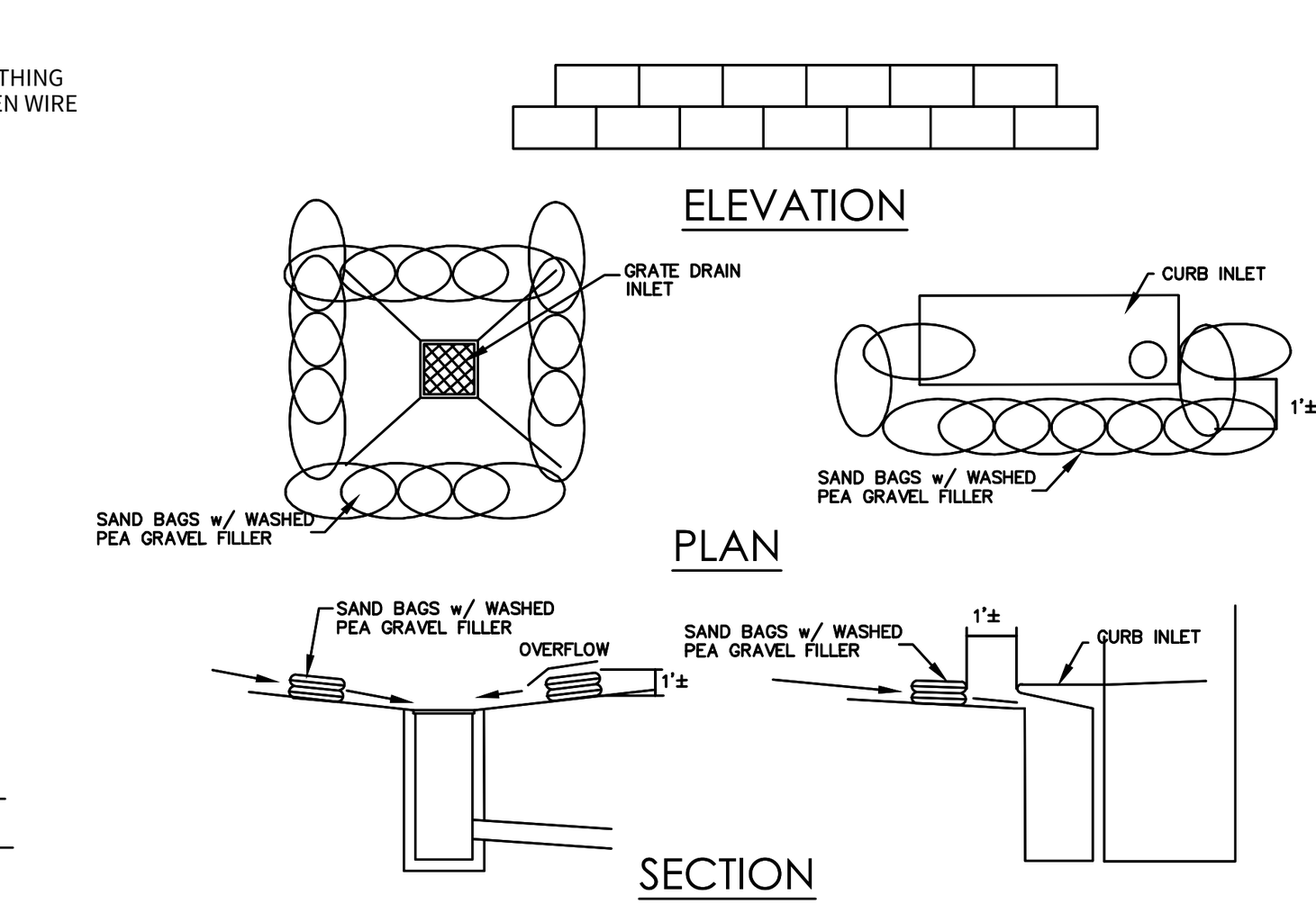
4 TYP. CONSTRUCTION STAGING AREA
N.T.S.



5 ROCK BERM W/ SILT FENCE DETAIL
N.T.S.



ROCK BERM
N.T.S.



BAGGED GRAVEL INLET FILTER NOTES

1. THE GRAVEL BAG MATERIAL SHOULD BE POLYPROPYLENE, POLYETHYLENE, POLYAMIDE OR COTTON BURLAP WOVEN FABRIC, MINIMUM UNIT WEIGHT 4 OZ/YD 2 , MULLEN BURST STRENGTH EXCEEDING 300 PSI AND ULTRAVIOLET STABILITY EXCEEDING 70 PERCENT.
2. THE BAG LENGTH SHOULD BE 24 INCHES, WIDTH SHOULD BE 18 INCHES AND THICKNESS SHOULD BE 6 INCHES.
3. THE GRAVEL BAGS SHOULD BE FILLED WITH ¾" GRAVEL .
4. WHEN A GRAVEL BAG IS FILLED WITH GRAVEL, THE OPEN END OF THE GRAVEL BAG SHOULD BE STAPLED OR TIED WITH NYLON OR POLY CORD.
5. THE GRAVEL BAGS SHOULD BE PLACED AS SHOWN ON THE DETAIL. THE GRAVEL BAGS SHALL BE STACKED TO FORM A CONTINUOUS BARRIER AROUND THE INLETS. THE BAGS SHOULD BE TIGHTLY ABUTTED AGAINST EACH OTHER TO PREVENT RUNOFF FROM FLOWING BETWEEN THE BAGS.
6. INSPECTION SHOULD BE MADE WEEKLY AND AFTER EACH RAINFALL. REPAIR OR REPLACEMENT SHOULD BE MADE PROMPTLY AS NEEDED BY THE CONTRACTOR.
7. CHECK PLACEMENT OF DEVICE TO PREVENT GAPS BETWEEN DEVICE AND CURB.
8. REMOVE SEDIMENT WHEN BUILDUP REACHES A DEPTH OF 3 INCHES. REMOVED SEDIMENT SHOULD BE DEPOSITED IN A SUITABLE AREA AND IN SUCH A MANNER THAT IT WILL NOT ERODE.
9. STRUCTURES SHOULD BE REMOVED AND THE AREA STABILIZED ONLY AFTER THE REMAINING DRAINAGE AREA HAS BEEN PROPERLY STABILIZED.

6 BAGGED GRAVEL INLET FILTER NOTES
N.T.S.

CUDEENGINEERS.COM

CUDE — EST. 1980 — ENGINEERS

4122 Pond Hill Road, Suite 101
San Antonio, Texas 78231
P:(210) 681.2951 F: (210) 523.7112

LANTANA SUBDIVISION UNIT 1

STORM WATER POLLUTION PREVENTION PLAN

DATE
05/12/2025

PROJECT NO.
04037.003

DRAWN BY
CG/JG/LJ/TCD

CHECKED BY
XV/AL

REVISIONS

DATE

1. 2. 3. 4. 5. 6. 7. 8. 9.

STATE OF TEXAS
JAVIER CASTELLO
122170
LICENSED
PROFESSIONAL ENGINEER
5/12/2025
CUDE ENGINEERS
TBPE No. 455
TBPLS No. 10048500

C103

CUDEENGINEERS.COM

P:\04037\003\2-DWG\4-Plans\C101 STORM WATER POLLUTION PREVENTION PLAN.dwg 2025/05/12 2:05pm tduano

© 2025 M.W. CUDE ENGINEERS LLC - THIS DOCUMENT, ANY PORTION THEREOF, AND ANY ASSOCIATED COPYRIGHTS SHALL REMAIN THE PROPERTY OF M.W. CUDE ENGINEERS LLC. THIS DOCUMENT MAY NOT BE REPRODUCED, USED, OR DISTRIBUTED IN ANY FORM OR BY ANY MEANS TO ANYONE FOR ANY OTHER ENDEAVOR WITHOUT THE PRIOR WRITTEN CONSENT OF, AND ADAPTATION BY, M.W. CUDE ENGINEERS LLC. THIS DOCUMENT IS NOT INTENDED OR REPRESENTED TO BE SUITABLE FOR USE OTHER THAN AS ORIGINALLY INTENDED BY M.W. CUDE ENGINEERS LLC AND ANY UNAUTHORIZED REPRODUCTION, USE OR DISTRIBUTION OF SAID DOCUMENTS WILL BE AT THE INFRINGING PARTY'S SOLE RISK, WITHOUT ANY LIABILITY TO M.W. CUDE ENGINEERS LLC, AND WILL BE USED AGAINST ANY AND ALL PARTIES TO THE FULLEST EXTENT PERMITTED BY LAW.

REPRODUCTION OF THE ORIGINAL SIGNED AND SEALED PLAN AND/OR ELECTRONIC MEDIA MAY HAVE BEEN INADVERTENTLY ALTERED. CONTRACTOR IS RESPONSIBLE FOR VERIFYING THE SCALE OF THE DOCUMENT AND CONTACTING CUDE ENGINEERS TO VERIFY DISCREPANCIES PRIOR TO CONSTRUCTION.

PLAN LEGEND

	EQUIPMENT CONNECTION
J	JUNCTION OR CONNECTION BOX
LC	STARTER OR LIGHTING CONTACTOR
	DISCONNECT SWITCH
MH	MANHOLE
HH	HANDHOLE
#	KEYED NOTE. NUMBER MATCHES NOTE NUMBER
$	TOGGLE SWITCH, WALL MOUNTED, SINGLE POLE SINGLE THROW. MOUNTED 54 IN. AFF. UNLESS OTHERWISE NOTED.
$4	TOGGLE SWITCH, WALL MOUNTED, FOUR WAY. MOUNTED 54 IN. AFF. UNLESS OTHERWISE NOTED.
$u	SWITCH MOTOR RATED WITH TERMINAL OVERLOADS
OS	OCCUPANCY SENSOR
	TERMINAL BOARD
	TELEPHONE OUTLET, PRIVATE. MOUNTED 12 IN. AFF.
	DATA OUTLET, SURFACED MOUNTED
#	MOTOR LOAD, NUMBER INDICATES HORSEPOWER
	POLE
	TRANSFORMER , DRY TYPE, KVA RATING MAY BE DISPLAYED NEXT TO SYMBOL
	ANTENNA
###	HOMERUN, LETTERS INDICATE PANELBOARD, NUMBERS INDICATE CIRCUIT NUMBER IN PANELBOARD
	CONDUIT CAPPED FOR FUTURE USE
	CONDUIT GOING DOWN
	CONDUIT GOING UP
	CONDUIT ABOVE GROUND
	CONDUIT RUN UNDERGROUND OR CONCEALED
	CONDUIT RUN BELOW CONCRETE
	LIQUID TIGHT FLEXIBLE CONDUIT
	SURFACE MOUNT
	120V RECEPTACLE FLUSH MOUNTED
	120V RECEPTACLE SURFACE MOUNTED
	120V QUAD RECEPTACLE FLUSH MOUNTED
	120V QUAD RECEPTACLE SURFACE MOUNTED
	208V RECEPTACLE FLUSH MOUNTED
	208V RECEPTACLE SURFACE MOUNTED
	WELDING OUTLET
T	THERMOSTAT
	PANELBOARD FLUSH MOUNTED
	PANELBOARD SURFACE MOUNTED
	NORTH ARROW
TS	TORQUE SWITCH
SV	SOLENOID SWITCH
LS	LIMIT SWITCH
AS	AMMETER SWITCH
VS	VOLTMETER SWITCH
PS	PRESSURE SWITCH
LC	LIGHTING CONTACTOR
PC	PHOTOCELL

GROUNDING LEGEND

	A=GROUNDING RECEPTACLE; B=GROUND TEST WELL
	BARE COPPER GROUNDING CONDUCTOR
	GROUNDING CONNECTION
	COPPER CLAD GROUND ROD

ONE-LINE AND CONTROL SCHEMATIC LEGEND

	GROUND CONNECTION
	NORMALLY OPEN RELAY OR CONTACTOR CONTACTS
	NORMALLY CLOSED RELAY OR CONTACTOR CONTACTS
	CONDUCTOR CONNECTION
TEXT	CIRCUIT BREAKER, MOLDED CASE, TRIP CURRENT AND QUANTITY OF POLES (P) SHOWN NEXT TO SYMBOL
TEXT	DISCONNECT SWITCH NON-FUSED, LOAD BREAK. CONTINUOUS CURRENT RATING, QUANTITY OF POLES (P) SHOWN NEXT TO SYMBOL
TEXT	DISCONNECT SWITCHED FUSED, LOAD BREAK. CONTINUOUS CURRENT RATING, QUANTITY OF POLES (P), AND FUSE RATING SHOWN NEXT TO SYMBOL
TEXT	FUSE. RATING SHOWN NEXT TO SYMBOL
	MOTOR STARTER THERMAL OVERLOAD PROTECTOR
CR##	CONTACTOR OR RELAY COIL. LETTERS AND NUMBERS MATCH CONTACTS CONTROLLED
	LIMIT SWITCH NORMALLY CLOSED
	LIMIT SWITCH NORMALLY OPEN
	MOTOR OPERATED VALVE GEARED LIMIT SWITCH
	PRESSURE SWITCH NORMALLY CLOSED OPEN ON INCREASING PRESSURE
	PRESSURE SWITCH NORMALLY OPEN CLOSES ON INCREASING PRESSURE
	LEVEL SWITCH NORMALLY CLOSED OPEN ON INCREASING LEVEL
	LEVEL SWITCH NORMALLY OPEN CLOSES ON INCREASING LEVEL
	FLOW SWITCH NORMALLY CLOSED OPENS WITH FLOW
	FLOW SWITCH NORMALLY OPEN CLOSES ON PRESENCE OF FLOW
	SPACEHEATER
ØF	PHASE FAILURE RELAY
START STOP	MAINTAINED CONTACT START/STOP PUSHBUTTON
OFF HAND AUTO AUTO HAND	MAINTAINED CONTACT HAND-OFF-AUTO SELECTOR SWITCH
	NORMALLY CLOSED MOMENTARY CONTACT PUSHBUTTON
	NORMALLY OPEN MOMENTARY CONTACT PUSHBUTTON
WYE	WYE TRANSFORMER CONNECTION
DELTA	DELTA TRANSFORMER CONNECTION
CT ###:#	CURRENT TRANSFORMER WITH RATIO SHOWN
AIT	ANALYTICAL TRANSMITTER
FS	FLOW OR FLOAT SWITCH
LT	LEVEL TRANSMITTER
PT	PRESSURE TRANSMITTER
SV	SOLENOID VALVE
MOV	MOTOR OPERATED VALVE
ETM	ELAPSED TIME METER
TD 0-10 MIN. TOE	TIME DELAY RELAY. TIMES OUT AFTER ENERGIZATION. ADJUSTABLE TIME DELAY TIME INDICATED NEXT TO SYMBOL.
TD 0-10 MIN. TOD	TIME DELAY RELAY. TIMES OUT AFTER DE-ENERGIZATION. ADJUSTABLE TIME DELAY TIME INDICATED NEXT TO SYMBOL.
XXX###	CONDUIT TAG
(?)	PILOT LIGHT. R=RED, B=BLUE, G-GREEN, A=AMBER, Y=YELLOW
480V 120V	CONTROL POWER TRANSFORMER. PRIMARY AND SECONDARY VOLTAGE INDICATED
PT	CPT = CONTROLS POWER/INSTRUMENT TRANSFORMER
15 KVA 480V 120/240V	PT = POWER TRANSFORMER. VOLTAGE AND KVA RATING AS SHOWN
TV	TELEVISION CAMERA
TQ	TORQUE SWITCH
A	AMMETER
V	VOLTMETER
LA	LIGHTING ARRESTOR
CAP	SURGE CAPACITOR
MCP SIZE 1 FVNR	MOTOR STARTER FVNR = FULL VOLTAGE NON-REVERSING FVR = FULL VOLTAGE REVERSING MCP = MOTOR CIRCUIT PROTECTOR RVNR = REDUCED VOLTAGE NON-REVERSING RVSS = REDUCED VOLTAGE SOFT START SIZE = NEMA STARTER SIZE

LIGHTING FIXTURE LEGEND

"A"	LED STRIP LIGHT; LETTER IN OR BESIDE FIXTURE IDENTIFIES IN FIXTURE SCHEDULE
"A"	LED STRIP LIGHT WITH BATTERY BACKUP; LETTER IN OR BESIDE FIXTURE IDENTIFIES IN FIXTURE SCHEDULE
(?)	LED FIXTURE, SURFACE OR SUSPENDED, CEILING MOUNTED
(?)	LED FIXTURE, STANCHION MOUNTED
(?)	LED FIXTURE, WALL MOUNTED
"X"	LED LIGHTED EXIT SIGN; LETTER IN OR BESIDE FIXTURE IDENTIFIES IN FIXTURE SCHEDULE
"D"	REMOTE EMERGENCY LIGHTS
"D"	POLE MOUNTED LED LUMINAIRE. SEE SCHEDULE OR NOTES FOR FIXTURE TYPE. ORIENT FIXTURE FOR CUT-OFF TOWARDS AREA TO BE LIT. ORIENT HOUSE SHIELD TOWARDS BUILDING. SEE DETAILS FOR POLE BASE. PROVIDE POLE CASE GROUND ROD.
"E"	EMERGENCY LED LIGHT FIXTURE, SELF CONTAINED, BATTERY OPERATED
"D"	PAR LAMP HOLDER. NUMBER OF TRIANGLES INDICATE NUMBER OF FIXTURES.
"D"	POLE MOUNTED FLOOR LIGHT. NUMBER OF TRIANGLES INDICATE NUMBER OF FIXTURES. ARROW DENOTES FLOODING AND DIRECTION POLE FOLDS DOWN.

ABBREVIATIONS

1/C	ONE CONDUCTOR
3/C	THREE CONDUCTOR
A	AMPERES OR TRIP AMPERES
AC	ALTERNATING CURRENT
A/C	AIR CONDITIONING
AFF	ABOVE FINISHED FLOOR
AFG	ABOVE FINISHED GRADE
AIC	SYMMETRICAL AMPERES INTERRUPTING CAPACITY
BLDG	BUILDING
BKR	BREAKER
C	CONDUIT
CAP	CAPACITOR
CKT	CIRCUIT
CONT'D	CONTINUED
CPT	CONTROL POWER TRANSFORMER
CT	CURRENT TRNASFORMER
CU	COPPER
DBL	DOUBLE
DISC SW.	DISCONNECT SWITCH
DC	DIRECT CURRENT
EMER.	EMERGENCY
EMT	ELECTRICAL METALLIC TUBING
ENCL.	ENCLOSURE
EP	EXPLOSION PROOF
EQUIP.	EQUIPMENT
FS	FLOAT SWITCH
G	GROUND WIRE
GALV.	GALVANIZED
GEN	GENERATOR
GFI	GROUND FAULT INTERRUPTER CIRCUIT
GND	GROUND
HDG	HOT DIPPED GALVANIZED
HPS	HIGH PRESSURE SODIUM
HT	HEIGHT
HZ	HERTZ
INST.	INSTRUMENT
KV	KILOVOLTS
KVA	KILOVOLTS AMPERES
KWH	KILOWATT HOURS
LA	LIGHTNING ARRESTOR
LPR	LIGHTING PROTECTION RELAY
L-L	LINE TO LINE
L-N	LINE TO NEUTRAL
MCC	MOTOR CONTROL CENTER
MFR	MANUFACTURER
MIN.	MINIMUM
MPR	MOTOR PROTECTION RELAY
MTD	MOUNTED
MTG	MOUNTING
MRCT	MULTI-RATIO CURRENT TRANSFORMER
MV	MERCURY VAPOR
N.C.	NORMALLY CLOSED
NEC	NATIONAL ELECTRICAL CODE
NEMA	NATIONAL ELECTRICAL MANUFACTURER'S ASSOCIATION
NEUT.	NEUTRAL
N.O.	NORMALLY OPEN
N.T.S.	NOT TO SCALE
OC	ON CENTER
OH	OVERHEAD
P	POLE
PC	PHOTOCELL
PH	PHASE
PNL	PANEL
PRI	PRIMARY
PVC	POLYVINYL CHLORIDE
REQ'D	REQUIRED
SCH	SCHEDULE
SEC	SECONDARY
S/N	SOLID NEUTRAL
SPACE	SPACE(S) ONLY - NO BREAKER OR DEVICE
SPARE	SPARE BREAKER OR DEVICE
SPECS	SPECIFICATIONS
S.D. BARE	SOFT DRAWN BARE
SS HDWE	STAINLESS STEEL HARDWARE
SWBD	SWITCHBOARD
SWGR	SWITCHGEAR
TB	TERMINAL BLOCK
TYP.	TYPICAL
UL	UNDERWRITERS LABORATORIES
V	VOLTS
VA	VOLT AMPERES
W	WATTS
W/	WITH
W/O	WITHOUT
WP	WEATHERPROOF
XFMR	TRANSFORMER

LEGEND & GENERAL NOTES:

1. BRANCH CIRCUIT NUMBERS MAY BE SHOWN NEXT TO SYMBOLS IN MULTIWIRE CIRCUITS.
2. SYMBOL SIZE DOES NOT IMPLY EQUIPMENT SIZE UNLESS OTHERWISE NOTED.
3. LOWER CASE LETTERS NEXT TO SYMBOLS INDICATE FIXTURE(S) CONTROLLED BY THE SWITCH DISPLAYING THE SAME LETTER.
4. THIS IS A STANDARD LEGEND LIST ALL SYMBOLS MAY NOT BE USED.
5. INSTALLATION SHALL BE PER LATEST VERSION OF NATIONAL ELECTRICAL CODE, AND ALL APPLICABLE LOCAL CODES, ORDINANCES. NOT ALL CODE AND STANDARD REQUIREMENTS MAY BE SHOWN ON PLANS. CONTRACTOR SHALL ADHERE TO CODES AND STANDARDS REGARDLESS OF BEING SHOWN ON PLANS OR SPECIFICATIONS IN DETAILED FASHION.

© 2022 M.W. CUDE ENGINEERS, LLC – THIS DOCUMENT, ANY PORTION THEREOF, AND ANY ASSOCIATED COPYRIGHTS SHALL REMAIN THE PROPERTY OF M.W. CUDE ENGINEERS LLC. THIS DOCUMENT MAY NOT BE REPRODUCED, USED, OR DISTRIBUTED IN ANY FORM OR BY ANY MEANS TO ANYONE FOR ANY OTHER ENDEAVOR WITHOUT THE PRIOR WRITTEN CONSENT OF, AND ADAPTATION BY, M.W. CUDE ENGINEERS LLC. THIS DOCUMENT IS NOT INTENDED OR REPRESENTED TO BE SUITABLE FOR USE OTHER THAN AS ORIGINALLY INTENDED BY M.W. CUDE ENGINEERS LLC, AND ANY UNAUTHORIZED REPRODUCTION, USE OR DISTRIBUTION OF SAID DOCUMENTS WILL BE AT THE OFFENDING PARTY'S SOLE RISK, WITHOUT ANY LIABILITY TO M.W. CUDE ENGINEERS LLC, AND WILL BE USED AGAINST ANY AND ALL CAUSES TO THE FULLEST EXTENT PERMITTED BY LAW.

CUDEENGINEERS.COM

CUDE ENGINEERS EST. 1980

4122 Pond Hill Road, Suite 101
San Antonio, Texas 78231
P:(210) 681.2951 F: (210) 523.7112

LATANA
LIFT STATION

ELECTRICAL ABBREVIATIONS, LEGENDS, AND GENERAL NOTES

DATE
05-06-2025
PROJECT NO.
212-2402
DRAWN BY
TAD
CHECKED BY
JNO

REVISIONS

DATE	1	2	3	4	5	6	7	8	9

INTERIM REVIEW
Not intended for construction, bidding or permit purposes.
Engineer: ERIC W. BURRER
P.E. Seal No.: 100158
Date: MAY 06, 2025
BURRER ENG. INC. (F-20420)

BURRER ENGINEERING
TBPE No. F-20420

ISSUED FOR REVIEW

BURRER ENGINEERING
17217 N. Eldridge, Tomball, TX 77377
Tel: 832-761-5220
TBPE No. F-20420
email: info@burrereng.com

E-001

CUDEENGINEERS.COM

REPRODUCTION OF THE ORIGINAL SIGNED AND SEALED PLAN AND/OR ELECTRONIC MEDIA MAY HAVE BEEN INADVERTENTLY ALTERED. CONTRACTOR IS RESPONSIBLE FOR VERIFYING THE SCALE OF THE DOCUMENT AND CONTACTING CUDE ENGINEERS TO VERIFY DISCREPANCIES PRIOR TO CONSTRUCTION.

GENERAL NOTES:

1. INSTALLATION SHALL BE PER LATEST VERSION OF NATIONAL ELECTRICAL CODE, AND ALL APPLICABLE LOCAL CODES/ORDINANCES. NOT ALL CODE AND STANDARD REQUIREMENTS MAY BE SHOWN ON PLANS. CONTRACTOR SHALL ADHERE TO CODES AND STANDARDS REGARDLESS OF BEING SHOWN ON PLANS OR SPECIFICATIONS IN DETAILED FASHION.

2. THE NOTES CONTAINED ON THIS SHEET ARE PROVIDED FOR THE CONVENIENCE OF THE CONTRACTOR WHEN WORKING IN THE FIELD.

3. ALL EQUIPMENT, WIRING, ETC. SHALL BE INSTALLED AND GROUNDED IN ACCORDANCE WITH THE LATEST EDITION OF THE NATIONAL ELECTRICAL CODE, LOCAL CODES, AND INDUSTRY STANDARDS (I.E. UL, NEMA, IEEE, ANSI, ETC.) THE DRAWING NOTES AND DETAILS SHALL BE COMPLIED WITH, IN ADDITION TO THE REQUIREMENTS IN THE SPECIFICATIONS.

4. ALL RACEWAY INSTALLATIONS SHALL BE INSTALLED IN A MANNER TO PREVENT CONFLICTS WITH EQUIPMENT AND STRUCTURAL CONDITIONS. ALL EXPOSED RACEWAY SHALL BE INSTALLED PARALLEL TO BEAMS, CEILINGS, FLOORS AND WALLS.

5. CONDUITS SHALL BE TERMINATED IN A NEAT AND WORKMANLIKE MANNER STRICTLY IN ACCORDANCE WITH THE CONSTRUCTION DOCUMENTS AND THE NATIONAL ELECTRICAL CODE.

6. CONDUITS TERMINATED INTO ENCLOSURES SHALL BE PERPENDICULAR TO THE WALLS OF THE ENCLOSURE. THE USE OF SHORT SEAL TIGHT ELBOW FITTINGS FOR SUCH TERMINATIONS WILL NOT BE PERMITTED.

7. ALL RACEWAY INSTALLATIONS, CROSSING EXPANSION JOINTS OR TRANSITIONS FROM BELOW GRADE TO EXPOSED ABOVE GRADE, SHALL HAVE EXPANSION OR EXPANSION/DEFLECTION TYPE FITTINGS AS SPECIFIED FOR THE APPLICATION. CONTRACTOR SHALL COORDINATE WITH VENDORS AND MANUFACTURER'S AS REQUIRED.

8. NO CONDUIT SMALLER THAN 1 IN., NOR WIRE SMALLER THAN NO. 12 AWG CU, SHALL BE PERMITTED UNLESS SPECIFICALLY NOTED.

9. ALL UNDERGROUND SINGLE CONDUITS, AND DUCTBANKS WITH MULTIPLE CONDUITS, SHALL BE RIGID PVC SCHEDULE 80 CONDUIT ENCASED IN REINFORCED RED CONCRETE. CONCRETE SHALL BE DYED RED PRIOR TO PLACEMENT. THE CONTRACTOR SHALL FIELD VERIFY THE ROUTING OF ALL EXISTING UNDERGROUND UTILITIES. CONTRACTOR MAY UTILIZE MEDIUM WALL REINFORCED THERMOSETTING RESIN (MW--RTRC) IN LIEU OF PVC SCH 80.

10. ALL CHANGES OF DIRECTION GREATER THAN 20 DEGREES IN UNDERGROUND SINGLE, OR DUCTBANKS OF MULTIPLE CONDUITS, SHALL BE ACCOMPLISHED USING PVC COATED RGS LONG RADIUS BENDS. BENDS OF PVC CONDUIT GREATER THAN 20 DEGREES, OR THE USE OF FLEXIBLE CONDUIT OF ANY TYPE, WILL NOT BE PERMITTED.

11. LIQUID TIGHT FLEXIBLE ALUMINUM CONDUIT SHALL BE USED FOR THE PRIMARY AND SECONDARY OF TRANSFORMERS, GENERATOR TERMINATIONS, AND OTHER EQUIPMENT WHERE VIBRATION IS PRESENT. USE IN OTHER LOCATIONS IS NOT PERMITTED EXCEPT FOR CONNECTIONS TO INSTRUMENTATION TRANSMITTERS WHERE MULTIPLE PENETRATIONS ARE REQUIRED.

12. LIQUID TIGHT FLEXIBLE ALUMINUM CONDUIT SHALL HAVE A MAXIMUM LENGTH NOT GREATER THAN THAT OF A FACTORY MANUFACTURED LONG BEND RADIUS ELBOW OF CONDUIT TRADE SIZE USED. THE MAXIMUM BENDING RADIUS SHALL NOT BE LASS THAN THAT SHOWN IN NEC CHAPTER 9, TABLE 2.

13. THE WIRING DIAGRAMS, BLOCK DIAGRAMS, QUANTITIES, SIZE OF WIRES, AND CONDUIT REPRESENT A SUGGESTED ARRANGEMENT BASED UPON SELECTED STANDARD COMPONENTS OF ELECTRICAL EQUIPMENT. MODIFICATIONS ACCEPTABLE TO THE ENGINEER MAY BE MADE BY THE CONTRACTOR TO ACCOMMODATE EQUIPMENT APPROVED.

14. ALL MODIFICATIONS SHALL BE SUBMITTED TO THE ENGINEER FOR APPROVAL. THE BASIC SEQUENCE AND METHOD OF CONTROL SHALL BE MAINTAINED AS INDICATED ON THE DRAWINGS AND/OR SPECIFIED.

15. ALL JUNCTION BOXES AND TERMINATION BOXES SHALL BE NEMA 4X STAINLESS STEEL.

16. WHERE RACEWAYS ENTER JUNCTION BOXES OR CONTROL PANELS CONTAINING ELECTRICAL OR INSTRUMENTATION EQUIPMENT, ALL ENTRANCES SHALL BE SEALED WITH LIQUID TIGHT SEALANT. TOP PENETRATIONS ARE NOT ACCEPTABLE.

17. ALL EQUIPMENT AND ELECTRICAL EQUIPMENT ENCLOSURE LOCATIONS, OR TERMINAL BOX LOCATIONS ARE APPROXIMATE. THE EXACT LOCATIONS SHALL BE COORDINATED WITH AND APPROVED BY OWNER/ENGINEER DURING CONSTRUCTION AT NO ADDITIONAL COST TO OWNER.

18. ALL EQUIPMENT AND ELECTRICAL EQUIPMENT DIMENSIONS ARE APPROXIMATE. ALL EQUIPMENT AND ELECTRICAL ENCLOSURES SHALL BE VERIFIED WITH EQUIPMENT SUPPLIERS. ALLOW FOR LOCATION CHANGES UP TO 40 FEET FOR ALL EQUIPMENT. INCLUDE IN BID PRICE. THE EXACT LOCATIONS OF ALL ELECTRICAL EQUIPMENT AND ROUTING OF ALL CABLES/CONDUITS SHALL BE COORDINATED WITH, AND APPROVED, BY THE OWNER/ENGINEER DURING CONSTRUCTION.

19. FINAL ROUTING PATH IS ULTIMATE RESPONSIBILITY OF CONTRACTOR.

20. PROVIDE CONDUIT SEALS FOR CONDUIT PENETRATIONS.

21. ALL SLOTTED CHANNEL, STRUT, WASHERS, SCREWS, NUTS, CONDUIT CLAMPS, ALL THREAD SPRING NUTS, AND MISCELLANEOUS MOUNTING HARDWARE SHALL BE 316 S.S.

22. LIGHTING FIXTURES SHALL BE MOUNTED ACCORDING TO THE MOUNTING HEIGHT GIVEN ON THE DRAWINGS. THE MOUNTING HEIGHT SHALL BE MEASURED FROM THE BOTTOM OF THE LIGHTING FIXTURE TO FINISHED FLOOR.

23. ALL CONDUITS AND WIRES SHOWN ON THE CONSTRUCTION DRAWINGS SHALL BE PROVIDED AND INSTALLED BY THE CONTRACTOR. GROUPING OF CONDUIT AND WIRE MAY BE MODIFIED IF APPROVED BY OWNER AND ENGINEER.

24. ALL CONDULETS SHALL HAVE 316 S.S. CLAMP COVERS WITH 316 S.S. CLAMPS AND SCREWS. SCREW DOWN COVERS ARE UNACCEPTABLE.

25. ALL BARE COPPER GROUNDING CONDUCTORS SHALL BE TINNED. ALL GROUND RODS SHALL BE COPPER CLAD STEEL 3/4 IN. BY 10 FT. LONG. ALL EXPOSED COPPER GROUND CABLES SHALL BE GREEN INSULATED CONDUCTORS. PROVIDE XHHW-2 INSULATION.

26. WHERE NOTES ON THE DRAWINGS INDICATED THAT THE CONTRACTOR SHALL FIELD-VERIFY, THE INTENT IS FOR THE CONTRACTOR TO INVESTIGATE TO THE EXTEND NECESSARY TO PROVIDE THE WORK AND MATERIALS PRIOR TO BIDDING AND INCLUDE ALL COSTS IN THE BID PRICE.

27. SHOULD THE CONTRACTOR NOT INVESTIGATE PER REQUIREMENTS, CONTRACT PRICE SHALL NOT BE INCREASED. ALL REQUIRED CHANGES ARE SOLE RESPONSIBILITY OF CONTRACTOR AT NO ADDITIONAL COST TO OWNER.

28. DIAGRAMS, SCHEMATICS, AND DETAILS ARE SHOWN ONLY TO ILLUSTRATE FUNCTIONAL RELATIONSHIPS BETWEEN COMPONENTS OF THE SYSTEM. CONTRACTOR SHALL SUBMIT EQUIPMENT, PRODUCT DATA, AND SHOP DRAWINGS INDICATING ACTUAL INSTALLATION METHODS AND EQUIPMENT TO BE INSTALLED. EQUIPMENT SHALL NOT BE INSTALLED UNTIL THE ENGINEER OF RECORD HAS REVIEWED SUBMITTAL AND TAKEN NO EXCEPTION OR GIVEN A CONDITIONAL ACCEPTANCE.

29. HANDLE, STORE, AND PROTECT EQUIPMENT AND MATERIALS TO PREVENT DAMAGE BEFORE AND DURING INSTALLATION IN ACCORDANCE WITH MANUFACTURER'S RECOMMENDATION. REPLACE DAMAGED OR DEFECTIVE ITEMS.

30. COORDINATE WORK WITH ALL OTHER TRADES. MAINTAIN CLEARANCES AND ADVISE OTHER TRADES OF CLEARANCE REQUIREMENTS FOR OPERATION, REPAIR, REMOVAL, AND TESTING OF EQUIPMENT.

31. DRAWINGS SHALL NOT BE SCALED FOR CONSTRUCTION INSTALLATION DIMENSIONS. EACH TRADE IS RESPONSIBLE FOR FIELD VERIFICATION OF DIMENSIONS AND SHALL PERFORM FIELD MEASUREMENTS PRIOR TO FABRICATION AND/OR PURCHASE OF ANY CABLES, EQUIPMENT AND MATERIAL. REPORT ANY ROUTING DISCREPANCIES IN WRITING TO ENGINEER OF RECORD.

32. ELECTRICAL CONTRACTOR SHALL HAVE A MASTER ELECTRICIAN ON STAFF, AND LICENSED FOR THE STATE IN WHICH THIS PROJECT IS LOCATED. AN ELECTRICIAN MUST BE PRESENT AT ALL TIMES DURING THE INSTALLATION AND ENERGIZING OF THE SYSTEM.

33. ALL MATERIALS AND DEVICES SHALL BE UL LISTED.

34. PROVIDE EQUIPMENT IDENTIFICATION LABELS FOR ALL MAJOR PIECES OF EQUIPMENT INCLUDING CABINETS, ENCLOSURES, MANHOLES AND PULLBOXES, UNLESS UNITS ARE SPECIFIED WITH THEIR OWN IDENTIFICATION WITHIN PLANS. SECURE ALL NAMEPLATE TO EQUIPMENT USING 316 SS SELF-TAPPING SCREWS. PROVIDE A NAMEPLATE SCHEDULE FOR ENGINEER AND REVIEW PRIOR TO FABRICATION. REFER TO SPECIFICATIONS FOR ADDITIONAL DETAIL.

35. ALL ABOVE GROUND CONDUIT INCLUDING ALL UNDERGROUND RISERS AND VERTICAL BENDS SHALL BE RIGID ALUMINUM. EMBEDDED PVC COATED RIGID ALUMINUM CONDUIT SHALL EXTEND A MINIMUM OF 18 IN. INTO CONCRETE BEFORE CONVERSION TO PVC.

36. CONTRACTOR IS ADVISED TO READ ALL ELECTRICAL RELATED SPECIFICATION SECTIONS PRIOR TO BIDDING AND CONSTRUCTION. SEE SPECIFICATIONS FOR LIST OF PRE-QUALIFIED ELECTRICAL CONTRACTORS AND PANEL FABRICATORS.

37. CIVIL, STRUCTURAL, ARCHITECTURAL, AND MECHANICAL PLANS MAY CONTAIN CRITICAL INFORMATION RELEVANT TO ELECTRICAL WORK AND SHOULD BE REVIEWED PRIOR TO BIDDING AND CONSTRUCTION.

38. CONDUIT RUNS INSTALLED BELOW-GRADE IN EARTH SHALL BE SCH 80 PVC. USE MANUFACTURER'S APPROVED CEMENT FOR JOINING COUPLINGS AND ADAPTERS. RUNS SHALL BE INSTALLED SO THAT THE TOP OF CONCRETE DUCTBANK IS A MINIMUM OF TWENTY FOUR INCHES (24 IN.) BELOW FINISHED GRADE. SUPPORT CONDUIT RUNS ON PLASTIC SPACERS AND ENCASE CONDUITS WITH 3,000 PSI REINFORCED CONCRETE DYED WITH RED CONCRETE DYE AT A RATE OF 12 POUNDS OF DYE PER CUBIC YARD OF CONCRETE. PROVIDE CLEARANCES AS SHOWN ON DETAIL DRAWINGS. COVER TOP OF CONCRETE TO FINISHED GRADE WITH SELECTED SOIL THAT IS FREE FROM CLODS, DEBRIS, ROCKS, AND THE LIKE. PNEUMATICALLY TAMP BACKFILL IN SIX INCHES (6 IN.) TO EIGHT INCHES (8 IN.) BELOW FINISHED GRADE. INSTALL CONTINUOUS RUN OF "BURIED ELECTRIC" MARKING TAPE AND COMPLETE BACKFILL TO FINISHED GRADE. CONTRACTOR'S MEAN AND METHODS SHALL PREVENT FLOATING OF CONDUIT AND REBAR DURING CONCRETE PLACEMENT. METAL TO METAL CONTACT BETWEEN THE EARTH AND REBAR CAGE IS NOT ALLOWED.

© 2022 M.W. CUDE ENGINEERS, LLC – THIS DOCUMENT, ANY PORTION THEREOF, AND ANY ASSOCIATED COPYRIGHTS SHALL REMAIN THE PROPERTY OF M.W. CUDE ENGINEERS LLC. THIS DOCUMENT MAY NOT BE REPRODUCED, USED, OR DISTRIBUTED IN ANY FORM OR BY ANY MEANS TO ANYONE FOR ANY OTHER ENDEAVOR WITHOUT THE PRIOR WRITTEN CONSENT OF, AND ADAPTATION BY, M.W. CUDE ENGINEERS LLC. THIS DOCUMENT IS NOT INTENDED OR REPRESENTED TO BE SUITABLE FOR USE OTHER THAN AS ORIGINALLY INTENDED BY M.W. CUDE ENGINEERS LLC, AND ANY UNAUTHORIZED REPRODUCTION, USE OR DISTRIBUTION OF SAID DOCUMENTS WILL BE AT THE WRONGFUL PARTY'S SOLE RISK, WITHOUT ANY LIABILITY TO M.W. CUDE ENGINEERS LLC, AND WILL BE USED AGAINST ANY AND ALL CAUSES TO THE FULLEST EXTENT PERMITTED BY LAW.

CUDEENGINEERS.COM

4122 Pond Hill Road, Suite 101
San Antonio, Texas 78231
P:(210) 681.2951 F: (210) 523.7112

LATANA LIFT STATION

ELECTRICAL GENERAL NOTES

DATE
05-06-2025

PROJECT NO.
212-2402

DRAWN BY
TAD

CHECKED BY
JNO

REVISIONS

	DATE
1.	
2.	
3.	
4.	
5.	
6.	
7.	
8.	
9.	

INTERIM REVIEW
Not intended for construction, bidding or permit purposes.
Engineer: ERIC W. BURRER
P.E. Seal No.: 100158
Date: MAY 06, 2025
BURRER ENG, INC. (F-20420)

BURRER ENGINEERING
TBPE No. F-20420

ISSUED FOR REVIEW

BURRER ENGINEERING
17217 N. Eldridge, Tomball, TX 77377
Tel: 832-761-5220
TBPE No. F-20420
email: info@burrereng.com

E-002

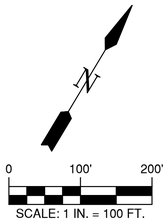
CUDEENGINEERS.COM

REPRODUCTION OF THE ORIGINAL SIGNED AND SEALED PLAN AND/OR ELECTRONIC MEDIA MAY HAVE BEEN INADVERTENTLY ALTERED. CONTRACTOR IS RESPONSIBLE FOR VERIFYING THE SCALE OF THE DOCUMENT AND CONTACTING CUDE ENGINEERS TO VERIFY DISCREPANCIES PRIOR TO CONSTRUCTION.

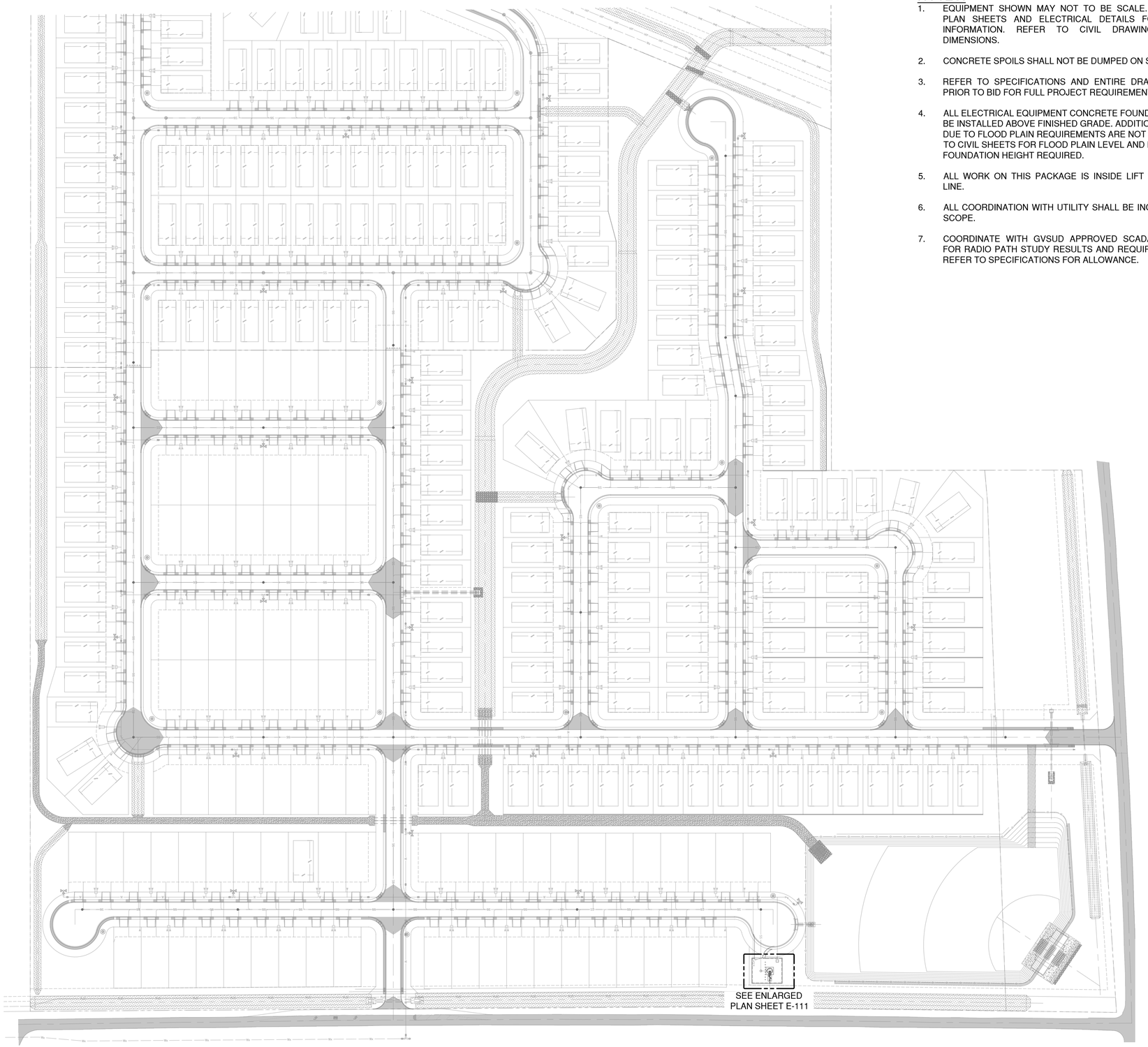


VICINITY MAP

PROJECT COORDINATES
26.615281, -98.163983
MARION, TX 78124



SCALE: 1 IN. = 100 FT.



ELECTRICAL ENLARGED PLAN

SCALE: 1 IN. = 100 FT.

NOTES:

1. EQUIPMENT SHOWN MAY NOT TO BE SCALE. REFER TO ALL PLAN SHEETS AND ELECTRICAL DETAILS FOR ADDITIONAL INFORMATION. REFER TO CIVIL DRAWINGS FOR SITE DIMENSIONS.
2. CONCRETE SPOILS SHALL NOT BE DUMPED ON SITE.
3. REFER TO SPECIFICATIONS AND ENTIRE DRAWING PACKAGE PRIOR TO BID FOR FULL PROJECT REQUIREMENTS.
4. ALL ELECTRICAL EQUIPMENT CONCRETE FOUNDATIONS ARE TO BE INSTALLED ABOVE FINISHED GRADE. ADDITIONAL ELEVATION DUE TO FLOOD PLAIN REQUIREMENTS ARE NOT SHOWN. REFER TO CIVIL SHEETS FOR FLOOD PLAIN LEVEL AND MINIMUM FOUNDATION HEIGHT REQUIRED.
5. ALL WORK ON THIS PACKAGE IS INSIDE LIFT STATION FENCE LINE.
6. ALL COORDINATION WITH UTILITY SHALL BE INCLUDED IN BASE SCOPE.
7. COORDINATE WITH GVSUD APPROVED SCADA CONTRACTOR FOR RADIO PATH STUDY RESULTS AND REQUIRED EQUIPMENT. REFER TO SPECIFICATIONS FOR ALLOWANCE.

ISSUED FOR REVIEW

BURRER ENGINEERING
17217 N. Eldridge, Tomball, TX 77377
Tel: 832-761-5220
TBPE No. F-20420
email: info@burrereng.com

CUDEENGINEERS.COM

EST. 1980 CUDE ENGINEERS

4122 Pond Hill Road, Suite 101
San Antonio, Texas 78231
P:(210) 681.2951 F: (210) 523.7112

LATANA
LIFT STATION
ELECTRICAL
SITE PLAN

DATE
05-06-2025
PROJECT NO.
212-2402
DRAWN BY
TAD
CHECKED BY
JNO

REVISIONS

	DATE
1.	
2.	
3.	
4.	
5.	
6.	
7.	
8.	
9.	

INTERIM REVIEW
Not intended for construction, bidding or permit purposes.
Engineer: ERIC W. BURRER
P.E. Seal No.: 100158
Date: MAY 06, 2025
BURRER ENG, INC. (F-20420)

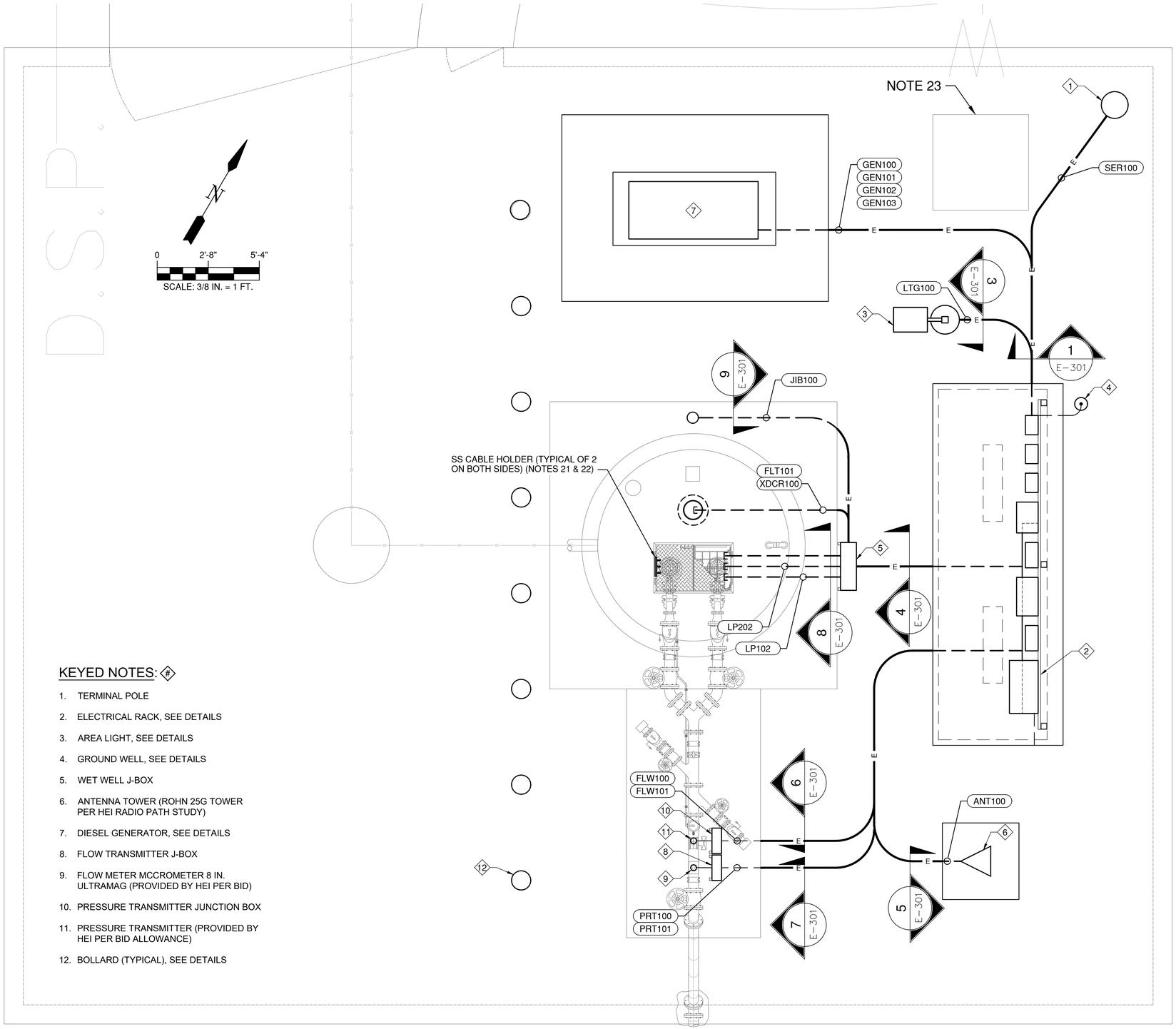
BURRER ENGINEERING
TBPE No. F-20420

E-101

CUDEENGINEERS.COM

© 2022 M.W. CUDE ENGINEERS, LLC – THIS DOCUMENT, ANY PORTION THEREOF, AND ANY ASSOCIATED COPYRIGHTS SHALL REMAIN THE PROPERTY OF M.W. CUDE ENGINEERS, LLC. THIS DOCUMENT MAY NOT BE REPRODUCED, USED, OR DISTRIBUTED IN ANY FORM OR BY ANY MEANS TO ANYONE FOR ANY OTHER ENDEAVOR WITHOUT THE PRIOR WRITTEN CONSENT OF, AND ADAPTATION BY, M.W. CUDE ENGINEERS, LLC. THIS DOCUMENT IS NOT INTENDED OR REPRESENTED TO BE SUITABLE FOR USE OTHER THAN AS ORIGINALLY INTENDED BY M.W. CUDE ENGINEERS, LLC, AND ANY UNAUTHORIZED REPRODUCTION, USE OR DISTRIBUTION OF SAID DOCUMENTS WILL BE AT THE WRONGDOING PARTY'S SOLE RISK. WITHOUT ANY LIABILITY TO M.W. CUDE ENGINEERS, LLC, AND WILL BE USED AGAINST ANY AND ALL PARTIES TO THE FULLEST EXTENT PERMITTED BY LAW.

REPRODUCTION OF THE ORIGINAL SIGNED AND SEALED PLAN AND/OR ELECTRONIC MEDIA MAY HAVE BEEN INADVERTENTLY ALTERED. CONTRACTOR IS RESPONSIBLE FOR VERIFYING THE SCALE OF THE DOCUMENT AND CONTACTING CUDE ENGINEERS TO VERIFY DISCREPANCIES PRIOR TO CONSTRUCTION.



KEYED NOTES: ⟨#⟩

1. TERMINAL POLE
2. ELECTRICAL RACK, SEE DETAILS
3. AREA LIGHT, SEE DETAILS
4. GROUND WELL, SEE DETAILS
5. WET WELL J-BOX
6. ANTENNA TOWER (ROHN 25G TOWER PER HEI RADIO PATH STUDY)
7. DIESEL GENERATOR, SEE DETAILS
8. FLOW TRANSMITTER J-BOX
9. FLOW METER MCCROMETER 8 IN. ULTRAMAG (PROVIDED BY HEI PER BID)
10. PRESSURE TRANSMITTER JUNCTION BOX
11. PRESSURE TRANSMITTER (PROVIDED BY HEI PER BID ALLOWANCE)
12. BOLLARD (TYPICAL), SEE DETAILS

ELECTRICAL SITE PLAN

SCALE: 3/8 IN. = 1 FT.

NOTES:

1. REFER TO CONDUIT SCHEDULE FOR FULL CONDUIT AND CABLE REQUIREMENTS.
2. COORDINATE ELECTRICAL SERVICE WITH LOCAL POWER COMPANY. ALL COORDINATION IS WITHIN SCOPE OF THIS CONTRACT AT NO ADDITIONAL COST TO OWNER. PROVIDE ADEQUATE SIZED TRANSFORMERS PER POWER COMPANY STANDARDS.
3. EQUIPMENT SHALL NOT BE INSTALLED WITHIN ELECTRICAL EASEMENTS. WHERE EASEMENT CONFLICT EXISTS, CONTACT ENGINEER PRIOR TO INSTALLATION. CONTRACTOR IS RESPONSIBLE FOR VERIFICATION OF ANY AND ALL EASEMENTS.
4. INSTALLATION SHALL BE PER LATEST VERSION OF NATIONAL ELECTRICAL CODE, GVSUD STANDARDS, AND ALL APPLICABLE LOCAL CODES/ORDINANCES. NOT ALL CODE AND STANDARD REQUIREMENTS MAY BE SHOWN ON PLANS. CONTRACTOR SHALL ADHERE TO CODES AND STANDARDS REGARDLESS OF BEING SHOWN ON PLANS OR SPECIFICATIONS IN DETAILED FASHION. REFER TO GENERAL NOTE SHEETS FOR ADDITIONAL REQUIREMENTS.
5. PROVIDE GROUND CONNECTION AT SERVICE, PANELS, METALLIC EQUIPMENT AT RACK, PIPING, AND ALL METALLIC PARTS WITHIN PROJECT SITE.
6. MINIMUM 1 IN. CONDUIT FOR ALL DUCTBANKS. PROVIDE ONE SPARE CONDUIT OF EACH EACH SIZE SPECIFIED AS REQUIRED BY GVSUD STANDARDS.
7. COORDINATE CONDUIT STUB-UP LOCATIONS WITH GENERATOR MANUFACTURER PRIOR TO POURING HOUSEKEEPING PAD.
8. CONDUITS SHALL NOT BE INSTALLED UNDERNEATH CONCRETE STRUCTURES, MEANS OF EGRESS, OR WALKWAYS. ROUTE AROUND EQUIPMENT AND AVOID CONFLICT WITH UNDERGROUND EQUIPMENT.
9. DO NOT INSTALL CONCRETE FOR EQUIPMENT OR DUCTBANK OVER WATER OR SEWER LINES. FIELD VERIFY AND MARK ALL UNDERGROUND LINES.
10. EQUIPMENT SHOWN MAY NOT BE TO SCALE. REFER TO ALL PLAN SHEETS AND ELECTRICAL DETAILS FOR ADDITIONAL INFORMATION. REFER TO CIVIL DRAWINGS FOR SITE DIMENSIONS.
11. PROVIDE ADEQUATE WORKING SPACE FOR ALL ELECTRICAL EQUIPMENT AND GENERATOR ENCLOSURE DOORS.
12. CONCRETE SPOILS SHALL NOT BE DUMPED ON SITE. DO NOT OVER POUR DUCTBANKS. PROVIDE ADEQUATE FORMS PRIOR TO POUR.
13. REFER TO SPECIFICATIONS AND ENTIRE DRAWING PACKAGE PRIOR TO BID FOR FULL PROJECT REQUIREMENTS.
14. ALL EQUIPMENT SHOWN IS NEW UNLESS NOTED OTHERWISE.
15. ALL ELECTRICAL EQUIPMENT CONCRETE FOUNDATIONS ARE TO BE INSTALLED ABOVE FINISHED GRADE. ADDITIONAL ELEVATION DUE TO FLOOD PLAIN REQUIREMENTS ARE NOT SHOWN . REFER TO CIVIL SHEETS FOR FLOOD PLAIN LEVEL AND MINIMUM FOUNDATION HEIGHT REQUIREMENTS.
16. CABLE HOLDER SHOWN FOR CLARITY. FIELD LOCATE.
17. COORDINATE INSTALLATION OF CONDUITS WITH LOCATIONS OF GUIDE RAILS FOR CABLE CLEARANCE.
18. CONTRACTOR SHALL BE RESPONSIBLE FOR FIELD SELECTING OPTIMUM ROUTING OF CONDUITS.
19. REFER TO CIVIL AND/OR STRUCTURAL PLANS FOR ADDITIONAL REQUIREMENTS.
20. PROVIDE HEAVY DUTY SS KELLUM GRIPS FOR PUMP, FLOAT, AND TRANSDUCER CABLES. INSTALL FLOATS/TRANSDUCERS CLEAR OF INTAKE. PLASTIC ZIP TIES ARE NOT ACCEPTABLE.
21. PROVIDE STAINLESS STEEL CHAIN FOR LIFT PUMPS.
22. SEAL ALL CONDUITS FROM WET WELL INTO CONTROL PANEL.
23. PROVIDE GROUND RING AND BOND RPZ TO SURROUNDING GROUND RING.

ISSUED FOR REVIEW

BURRER ENGINEERING
17217 N. Eldridge, Tomball, TX 77377
Tel: 832-761-5220
TBPE No. F-20420
email: info@burrereng.com

CUDEENGINEERS.COM
4122 Pond Hill Road, Suite 101
San Antonio, Texas 78231
P:(210) 681.2951 F: (210) 523.7112

LATANA LIFT STATION

ELECTRICAL ENLARGED PLAN

DATE
05-06-2025
PROJECT NO.
212-2402
DRAWN BY
TAD
CHECKED BY
JNO

REVISIONS

DATE	
A	1. 2. 3. 4. 5. 6. 7. 8. 9.

INTERIM REVIEW
Not intended for construction, bidding or permit purposes.
Engineer: ERIC W. BURRER
P.E. Seal No.: 100158
Date: MAY 06, 2025
BURRER ENG, INC. (F-20420)

BURRER ENGINEERING
TBPE No. F-20420

E-111

CUDEENGINEERS.COM

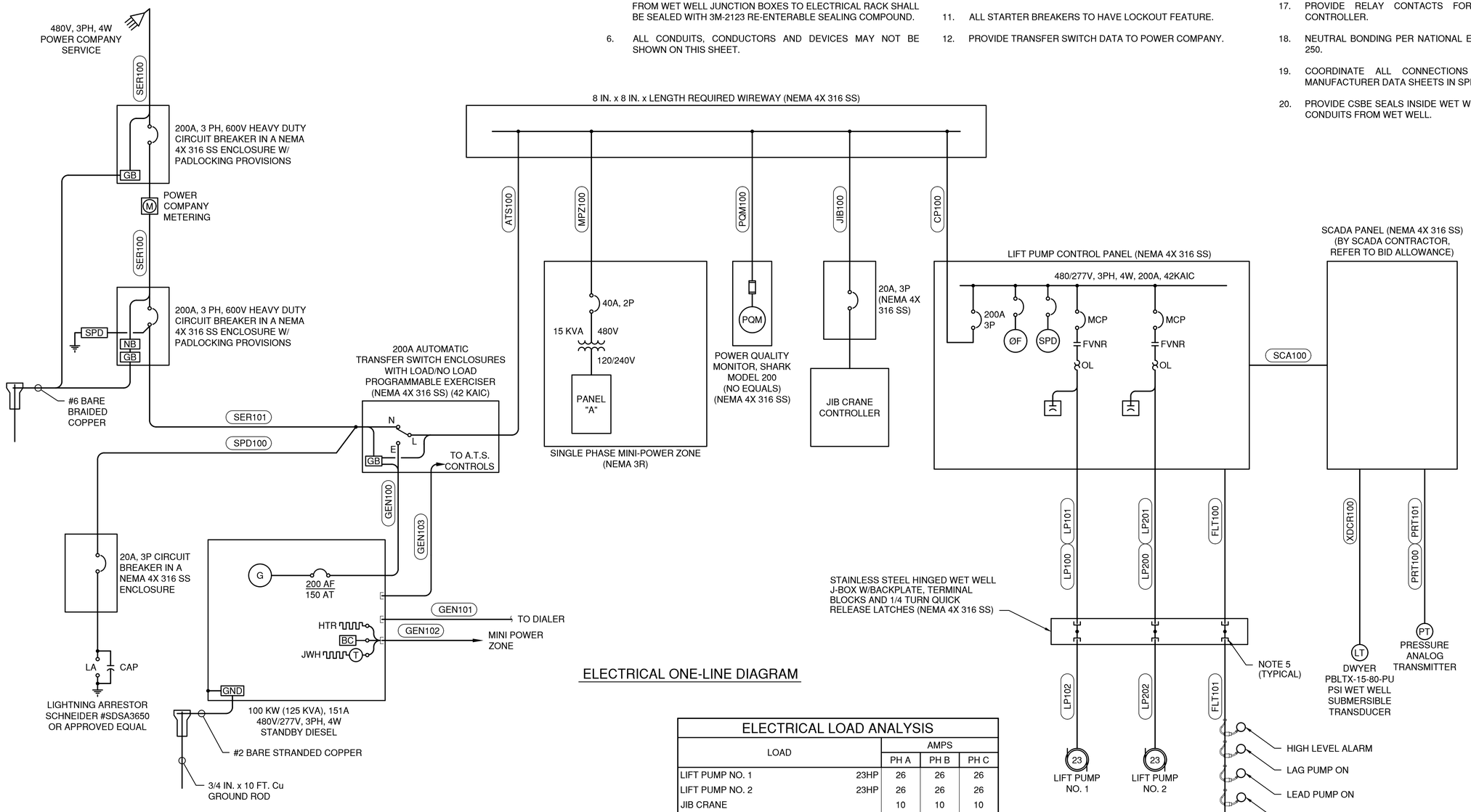
© 2022 M.W. CUDE ENGINEERS LLC – THIS DOCUMENT, ANY PORTION THEREOF, AND ANY ASSOCIATED COPYRIGHTS SHALL REMAIN THE PROPERTY OF M.W. CUDE ENGINEERS LLC. THIS DOCUMENT MAY NOT BE REPRODUCED, USED, OR DISTRIBUTED IN ANY FORM OR BY ANY MEANS TO ANYONE FOR ANY OTHER ENDEAVOR WITHOUT THE PRIOR WRITTEN CONSENT OF, AND ADAPTATION BY, M.W. CUDE ENGINEERS LLC. THIS DOCUMENT IS NOT INTENDED OR REPRESENTED TO BE SUITABLE FOR USE OTHER THAN AS ORIGINALLY INTENDED BY M.W. CUDE ENGINEERS LLC, AND ANY UNAUTHORIZED REPRODUCTION, USE OR DISTRIBUTION OF SAID DOCUMENTS WILL BE AT THE WRONGFUL PARTY'S SOLE RISK, WITHOUT ANY LIABILITY TO M.W. CUDE ENGINEERS LLC, AND WILL BE USED AGAINST THAT AND ALL PARTIES TO THE FULLEST EXTENT PERMITTED BY LAW.

REPRODUCTION OF THE ORIGINAL SIGNED AND SEALED PLAN AND/OR ELECTRONIC MEDIA MAY HAVE BEEN INADVERTENTLY ALTERED. CONTRACTOR IS RESPONSIBLE FOR VERIFYING THE SCALE OF THE DOCUMENT AND CONTACTING CUDE ENGINEERS TO VERIFY DISCREPANCIES PRIOR TO CONSTRUCTION.

© 2022 M.W. CUDE ENGINEERS, LLC. — THIS DOCUMENT, AND ANY PORTION THEREOF, AND ANY ASSOCIATED COPYRIGHTS SHALL REMAIN THE PROPERTY OF M.W. CUDE ENGINEERS, LLC, AND MAY NOT BE REPRODUCED, USED, OR DISTRIBUTED IN ANY FORM OR BY ANY MEANS TO ANYONE FOR ANY OTHER ENDEAVOR WITHOUT THE PRIOR WRITTEN CONSENT OF, AND ADAPTATION BY, M.W. CUDE ENGINEERS, LLC. THIS DOCUMENT IS NOT INTENDED OR REPRESENTED TO BE SUITABLE FOR USE OTHER THAN AS ORIGINALLY INTENDED BY M.W. CUDE ENGINEERS, LLC, AND ANY UNAUTHORIZED REPRODUCTION, USE OR DISTRIBUTION OF SAID DOCUMENTS WILL BE AT THE WRONGFUL PARTY'S SOLE RISK, WITHOUT ANY LIABILITY TO M.W. CUDE ENGINEERS LLC, AND WILL BE USED AGAINST ANY AND ALL PARTIES TO THE FULLEST EXTENT PERMITTED BY LAW.

NOTES:

1. ALL ENCLOSURES, HARDWARE, STRAPS, AND ANCHORS TO BE 316 STAINLESS STEEL.
2. CONTRACTOR SHALL VERIFY AVAILABLE FAULT CURRENT WITH POWER COMPANY AND PROVIDE EQUIPMENT RATED ACCORDINGLY.
3. ALL CONTROL PANELS TO BE UL LISTED.
4. CONTRACTOR SHALL READ ENTIRE CONTENTS OF SPECIFICATIONS AND GVSUD STANDARDS BEFORE BIDDING ON THIS PROJECT.
5. CSBE FITTINGS ARE REQUIRED FOR ALL RACEWAYS ENTERING WET WELL JUNCTION BOXES FROM WET WELL. ALL CONDUITS FROM WET WELL JUNCTION BOXES TO ELECTRICAL RACK SHALL BE SEALED WITH 3M-2123 RE-ENTERABLE SEALING COMPOUND.
6. ALL CONDUITS, CONDUCTORS AND DEVICES MAY NOT BE SHOWN ON THIS SHEET.
7. VERIFY PUMP MOTOR CURRENT WITH MOTOR MANUFACTURER AND WHERE GREATER THAN NEC VALUE, INCREASE CONDUCTORS AND CONDUIT SIZES ACCORDINGLY.
8. ALL HOA'S, ETM'S AND RUN LIGHTS TO BE MOUNTED ON FACE OF CONTROL PANEL. PROVIDE PILOT LIGHTS FOR RUN/STOP/FAIL.
9. SEE CONDUIT SCHEDULE AND MOTOR DATA TABLE ON SCHEDULE SHEET FOR CONDUIT AND CONDUCTOR REQUIREMENTS.
10. INSTALL SURGE PROTECTOR ACCORDING TO MANUFACTURERS INSTRUCTIONS. SURGE PROTECTOR MUST CONFORM TO SPECIFICATIONS.
11. ALL STARTER BREAKERS TO HAVE LOCKOUT FEATURE.
12. PROVIDE TRANSFER SWITCH DATA TO POWER COMPANY.
13. COORDINATE LVP BREAKER SIZES WITH GENERATOR MANUFACTURER FOR AUXILIARY LOADS.
14. PROVIDE ALL REQUIRED ALARM AND DEVICE POWER CONDUCTORS FOR LOCAL PANELS INSTALLED NEAR MOTORS AND EQUIPMENT. SEE ONE-LINE DIAGRAM, CONTROL DIAGRAMS, AND EQUIPMENT SPECIFICATIONS FOR REQUIREMENTS.
15. ALL UNDERGROUND CONDUITS SHALL BE PVC SCH. 80. ALL ABOVE GROUND CONDUITS SHALL BE RIGID ALUMINUM.
16. SERVICE SHALL ADHERE TO THE LATEST UTILITY STANDARDS. COORDINATE AND PAY FOR ALL UTILITY RELATED EXPENSES PER POWER COMPANY ALLOWANCE.
17. PROVIDE RELAY CONTACTS FOR BREAKER STATUS TO CONTROLLER.
18. NEUTRAL BONDING PER NATIONAL ELECTRICAL CODE ARTICLE 250.
19. COORDINATE ALL CONNECTIONS TO GENERATOR WITH MANUFACTURER DATA SHEETS IN SPECIFICATIONS.
20. PROVIDE CSBE SEALS INSIDE WET WELL JUNCTION BOX ON ALL CONDUITS FROM WET WELL.



ELECTRICAL ONE-LINE DIAGRAM

ELECTRICAL LOAD ANALYSIS				
LOAD		AMPS		
		PH A	PH B	PH C
LIFT PUMP NO. 1	23HP	26	26	26
LIFT PUMP NO. 2	23HP	26	26	26
JIB CRANE		10	10	10
MINI-POWER ZONE		31	-	31
25% OF LARGEST MOTOR		7	7	7
TOTAL LOAD		100	69	100
SERVICE AMPACITY @ 480/277V, 3PH, 4W		200	200	200
SPARE AMPACITY		100	131	100
GENERATOR LOAD		100	69	100
GENERATOR AMPACITY		151	151	151
GENERATOR SPARE		51	82	51

USE 42 KAIC RATED DEVICES AND BRACING

ISSUED FOR REVIEW

BURRER ENGINEERING
17217 N. Eldridge, Tomball, TX 77377
Tel: 832-761-5220
TBPE No. F-20420
email: info@burrereng.com

CUDEENGINEERS.COM
4122 Pond Hill Road, Suite 101
San Antonio, Texas 78231
P:(210) 681.2951 F: (210) 523.7112

LATANA LIFT STATION
ELECTRICAL ONE-LINE DIAGRAM

DATE
05-06-2025
PROJECT NO.
212-2402
DRAWN BY
TAD
CHECKED BY
JNO

REVISIONS

DATE	1.	2.	3.	4.	5.	6.	7.	8.	9.
A									

INTERIM REVIEW
Not intended for construction, bidding or permit purposes.
Engineer: ERIC W. BURRER
P.E. Seal No.: 100158
Date: MAY 06, 2025
BURRER ENG. INC. (F-20420)

BURRER ENGINEERING
TBPE No. F-20420

E-201

CUDEENGINEERS.COM

REPRODUCTION OF THE ORIGINAL SIGNED AND SEALED PLAN AND/OR ELECTRONIC MEDIA MAY HAVE BEEN INADVERTENTLY ALTERED. CONTRACTOR IS RESPONSIBLE FOR VERIFYING THE SCALE OF THE DOCUMENT AND CONTACTING CUDE ENGINEERS TO VERIFY DISCREPANCIES PRIOR TO CONSTRUCTION.

© 2022 M.W. CUDE ENGINEERS LLC – THIS DOCUMENT, ANY PORTION THEREOF, AND ANY ASSOCIATED COPYRIGHTS SHALL REMAIN THE PROPERTY OF M.W. CUDE ENGINEERS LLC. THIS DOCUMENT MAY NOT BE REPRODUCED, USED, OR DISTRIBUTED IN ANY FORM OR BY ANY MEANS TO ANYONE FOR ANY OTHER ENDEAVOR WITHOUT THE PRIOR WRITTEN CONSENT OF M.W. CUDE ENGINEERS LLC. THIS DOCUMENT IS NOT INTENDED OR REPRESENTED TO BE SUITABLE FOR USE OTHER THAN AS ORIGINALLY INTENDED BY M.W. CUDE ENGINEERS LLC, AND ANY UNAUTHORIZED REPRODUCTION, USE OR DISTRIBUTION OF SAID DOCUMENTS WILL BE AT THE WARRANTORS PARTYS SOLE RISK, WITHOUT ANY LIABILITY TO M.W. CUDE ENGINEERS LLC, AND WILL BE USED AGAINST THEM AND ALL PARTIES TO THE FULLEST EXTENT PERMITTED BY LAW.

GENERAL NOTES:

1. PROVIDE INTERMEDIATE JUNCTION BOX SHOULD PRESSURE TRANSDUCER CABLE NOT BE SUFFICIENT FROM BOTTOM OF WET WELL TO SCADA PANEL CONTROLLER.
2. PROVIDE 12 IN. CLEARANCE BETWEEN POWER CONDUITS AND COMMUNICATION CONDUITS WITHIN DUCTBANKS.

CABLE AND CONDUIT SCHEDULE

CABLE/CONDUIT TAG	CONDUIT QUANTITY	CONDUIT SIZE	FROM	TO	CONDUCTOR (EACH CONDUIT)	CABLE TYPE	DESCRIPTION
ANT100	1	2 IN.	SCADA PANEL	ANTENNA TOWER	1 COAX CABLE	-	RADIO COAX CABLE
ATS100	1	3 IN.	AUTOMATIC TRANSFER SWITCH	WIREWAY	4-3/0 + #6 GND	XHHW-2	ATS CONDUCTORS
ATS101	1	1 IN.	AUTOMATIC TRANSFER SWITCH	SCADA PANEL	6-#14 + #14 GND	XHHW-2	ATS IN EMERGENCY POSITION
CP100	1	3 IN.	WIREWAY	LIFT STATION CONTROL PANEL	4-3/0 + #6 GND	XHHW-2	LIFT STATION POWER
FLT100	1	1 IN.	LIFT STATION CONTROL PANEL	WET WELL J-BOX	10 - #14 + #12 GND	XHHW-2	FLOAT SWITCHES
FLT101	1	1 IN.	WET WELL J-BOX	WET WELL HATCH	(5) MANUFACTURER'S CABLES	-	FLOAT SWITCHES
FLW100	1	1 IN.	MINI-POWER ZONE	FLOW METER	2-#12 + #12 GND	XHHW-2	FLOW METER POWER
FLW101	1	1 1/2 IN.	SCADA PANEL	FLOW METER	2 PAIR #18 BELDEN 8760	-	FLOW METER COMM
GEN100	1	3 IN.	EMERGENCY GENERATOR	AUTOMATIC TRANSFER SWITCH	4-3/0 + #6 GND	XHHW-2	EMERGENCY POWER CONDUCTORS
GEN101	1	1 IN.	EMERGENCY GENERATOR	SCADA PANEL	8-#12 + #12 GND + 2 PAIR #18 BELDEN 8760 CABLE	XHHW-2	GENERATOR ALARM SIGNALS
GEN102	1	1 IN.	MINI-POWER ZONE	EMERGENCY GENERATOR	SEE PANEL SCHEDULE	XHHW-2	GENERATOR DEVICES (HEATER, BATTERY CHARGER, LIGHTING)
GEN103	1	1 IN.	AUTOMATIC TRANSFER SWITCH	EMERGENCY GENERATOR	4-#14 + #14 GND	XHHW-2	ATS CONTROLS (START/STOP)
JIB100	1	1 1/2 IN.	WIREWAY	JIB CRANE	3-#10 + #10 GND	XHHW-2	JIB CRANE POWER
LP100	1	2 IN.	LIFT STATION CONTROL PANEL	WET WELL J-BOX	3-#8 + #8 GND (POWER)	XHHW-2	LIFT PUMP NO. 1 (POWER)
LP101	1	1 IN.	LIFT STATION CONTROL PANEL	WET WELL J-BOX	6-#12 + #12 GND (ALARMS)	XHHW-2	LIFT PUMP NO. 1 (ALARMS)
LP102	1	2 IN.	WET WELL J-BOX	LIFT PUMP NO. 1	MANUFACTURER'S CABLES	-	PUMP NO. 1 CABLE
LP200	1	2 IN.	LIFT STATION CONTROL PANEL	WET WELL J-BOX	3-#8 + #8 GND (POWER)	XHHW-2	LIFT PUMP NO. 2 (POWER)
LP201	1	1 IN.	LIFT STATION CONTROL PANEL	WET WELL J-BOX	6-#12 + #12 GND (ALARMS)	XHHW-2	LIFT PUMP NO. 2 (ALARMS)
LP202	1	2 IN.	WET WELL J-BOX	LIFT PUMP NO. 2	MANUFACTURER'S CABLES	-	PUMP NO. 2 CABLE
LTG100	1	1 IN.	MINI-POWER ZONE	SITE LIGHT	2-#10 + #10 GND	XHHW-2	SITE LIGHT
MPZ100	1	1 IN.	WIREWAY	MINI-POWER ZONE	2-#8 + #8 GND	XHHW-2	MINI-POWER ZONE
PRT100	1	1 IN.	MINI-POWER ZONE	PRESSURE TRANSMITTER	2-#12 + #12 GND	XHHW-2	PRESSURE TRANSMITTER POWER
PRT101	1	1 1/2 IN.	SCADA PANEL	PRESSURE TRANSMITTER	2 PAIR #18 BELDEN 8760	-	PRESSURE TRANSMITTER COMM
PQM100	1	1 IN.	WIREWAY	POWER QUALITY MONITOR	2-#12 + #12 GND	XHHW-2	POWER QUALITY MONITOR
SCA100	1	2 IN.	LIFT STATION CONTROL PANEL	SCADA PANEL	20-#14 + #14 GND	XHHW-2	SCADA SIGNALS
SER100	1	3 IN.	SERVICE DROP	MAIN DISCONNECT SWITCH	4-3/0 + #6 GND	XHHW-2	SERVICE FEEDERS
SER101	1	3 IN.	MAIN DISCONNECT SWITCH	AUTOMATIC TRANSFER SWITCH	4-3/0 + #6 GND	XHHW-2	ATS NORMAL FEEDERS
SPD100	1	1 IN.	SURGE PROTECTION DEVICE	MAIN DISCONNECT SWITCH	3-#10 + #10 GND	XHHW-2	SURGE PROTECTION DEVICE POWER
XDCR100	1	2 IN.	SCADA PANEL	WET WELL HANDHOLE	MANUFACTURER'S CABLE	-	PRESSURE TRANSDUCER (NOTE 1)

LUMINAIRE FIXTURE SCHEDULE

SYMBOL	DESCRIPTION	VOLTAGE	LUMENS	WATTAGE	MOUNTING	MANUFACTURER	LUMINAIRE CATALOG NUMBER	POLE DATA
A	STRIP LIGHT	120V	10,000	67	CEILING	LITHONIA	CLX LED-L48-10000LM-HEF-RDL-WD-MVOLT-50K-90CRI	-
F	AREA LIGHT	120V	27,900	231	POLE	LITHONIA	DSX1 LED-P5-50K-T5W-MVOLT-DDBXD	PER DETAIL OR APPROVED EQUAL

PANEL MPZ

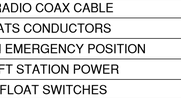
SERVICE VOLTAGE 120/240V
MAIN BREAKER SIZE -
PHASE BUS RATING 100A
NEUTRAL BUS RATING 100A
SHORT CIRCUIT RATING 22 KAIC
LOCATION SERVICE RACK
WIRE SIZE #8
NEU WIRE SIZE #8
PHASE 1
MOUNTING CONTROL PANEL
WITH:
■ SOLID NEUTRAL & GROUND
☐ ISOLATED GROUND BUS
☐ 200% NEUTRAL
NOTE: ADJ. CKTS. TO BAL. PNL.

CKT. DESCRIPTION	WIRE	BREAKER POLE	BREAKER AMP	VA/WATTS A	VA/WATTS B	CKT NO.	CKT NO.	VA/WATTS A	VA/WATTS B	BREAKER POLE	BREAKER AMP	WIRE	CKT. DESCRIPTION
SCADA PANEL (UPS)	10	1	20	2000		1	2	200		1	20	12	RACK LIGHTS
SPARE	-	1	20		-	3	4		360	1	20	12	RACK RECEPTACLE
POWER QUALITY METER (PQM)	12	1	20	500		5	6	200		1	20	10	SITE LIGHT
GENERATOR BLOCK HEATER	10	1	20		1000	7	8		600	1	20	10	GENERATOR BATTERY CHARGER
SPARE	-	1	20	-		9	10	200		1	20	12	FLOW METER
SPARE	-	1	20		-	11	12		200	1	20	12	PRESSURE TRANSMITTER
SPARE	-	1	20	-		11	12	-		1	20	-	SPARE
SPARE	-	1	20		-	11	12		-	1	20	-	SPARE
SPARE	-	1	20	-		11	12	-		1	20	-	SPARE
SPARE	-	1	20		-	11	12		-	1	20	-	SPARE
SPARE	-	1	20	-		11	12	-		1	20	-	SPARE

TOTAL PHASE A: 3100 VOLT-AMPS
TOTAL PHASE B: 2160 VOLT-AMPS
TOTAL PHASE A CURRENT: 26 AMPS
TOTAL PHASE B CURRENT: 18 AMPS
TOTAL CONNECTED LOAD: 5260 VA



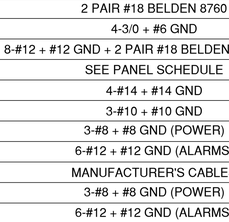
SECTION 6



SECTION 5



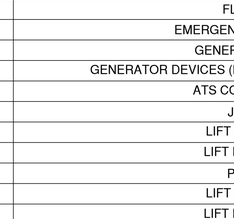
SECTION 9



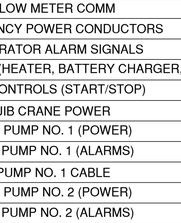
SECTION 4




SECTION 8



SECTION 1



SECTION 2



SECTION 7
SECTION 3

NOTES:

1. REFER TO LIFT STATION ELECTRICAL SITE PLAN FOR LOCATIONS OF SECTIONS

LIFT STATION DUCTBANK SECTIONS

N.T.S.

ISSUED FOR REVIEW

BURRER ENGINEERING
17217 N. Eldridge, Tomball, TX 77377
Tel: 832-761-5220
TBPE No. F-20420
email: info@burrereng.com

CUDEENGINEERS.COM
4122 Pond Hill Road, Suite 101
San Antonio, Texas 78231
P:(210) 681.2951 F: (210) 523.7112

LATANA
LIFT STATION
ELECTRICAL SCHEDULES

DATE
05-06-2025
PROJECT NO.
212-2402
DRAWN BY
TAD
CHECKED BY
JNO

REVISIONS
DATE
1. 2. 3. 4. 5. 6. 7. 8. 9.

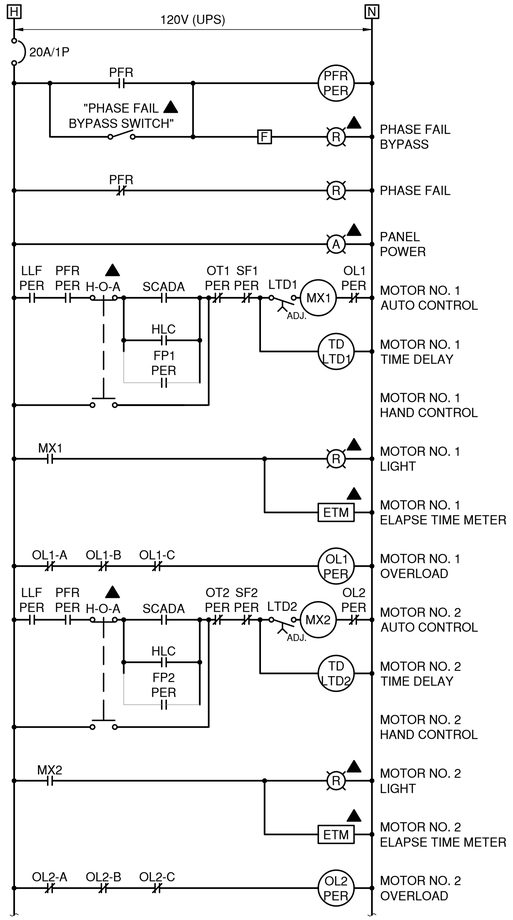
INTERIM REVIEW
Not intended for construction, bidding or permit purposes.
Engineer: ERIC W. BURRER
P.E. Seal No.: 100158
Date: MAY 06, 2025
BURRER ENG, INC. (F-20420)

BURRER ENGINEERING
TBPE No. F-20420

E-301

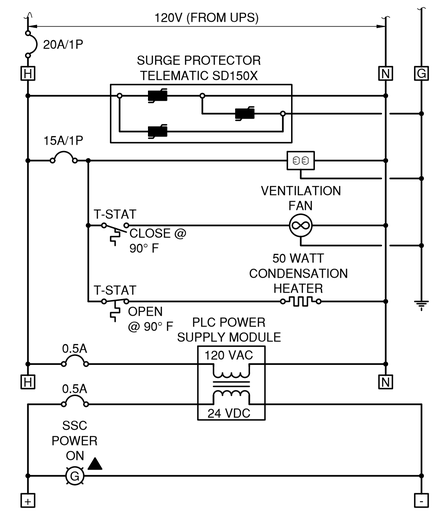
CUDEENGINEERS.COM

REPRODUCTION OF THE ORIGINAL SIGNED AND SEALED PLAN AND/OR ELECTRONIC MEDIA MAY HAVE BEEN INADVERTENTLY ALTERED. CONTRACTOR IS RESPONSIBLE FOR VERIFYING THE SCALE OF THE DOCUMENT AND CONTACTING CUDE ENGINEERS TO VERIFY DISCREPANCIES PRIOR TO CONSTRUCTION.



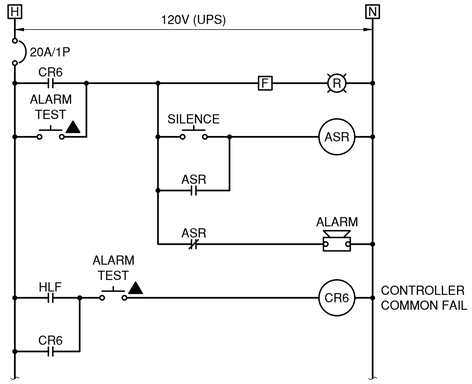
LIFT STATION PUMP FLOAT CONTROL DIAGRAM

N.T.S.



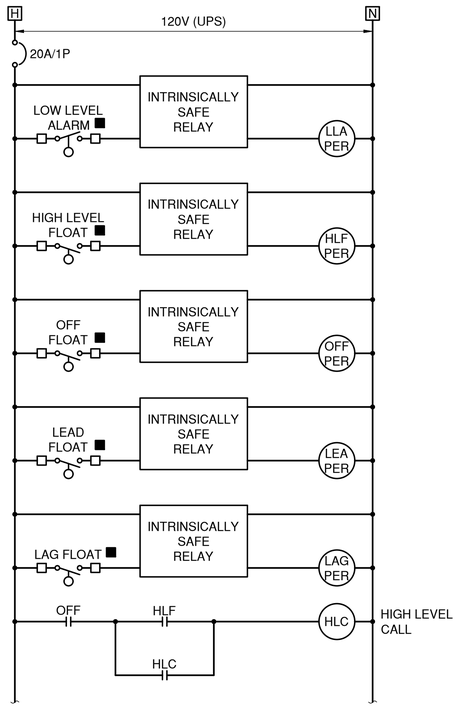
PLC POWER DIAGRAM

(TYPICAL)



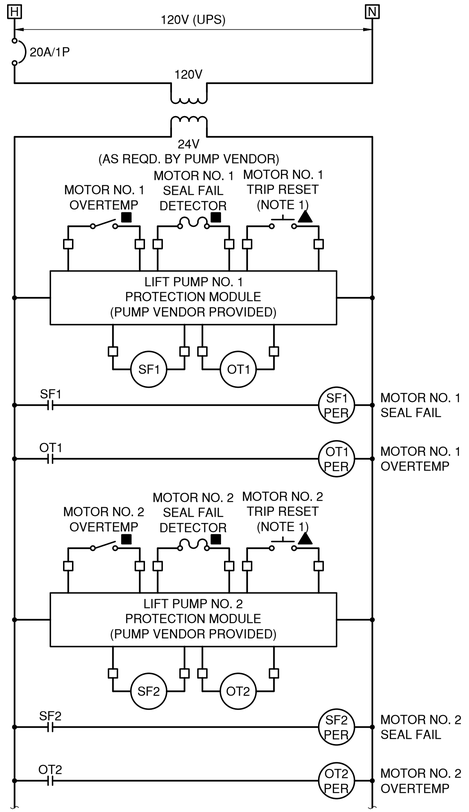
LIFT STATION PUMP ALARM CONTROL DIAGRAM

N.T.S.



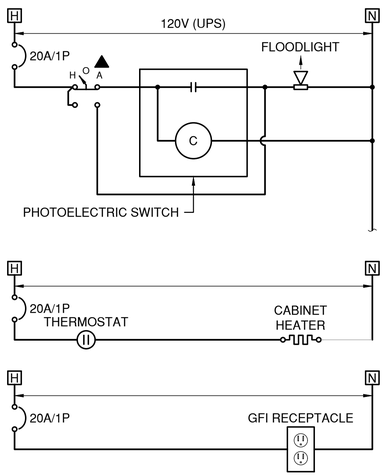
LIFT STATION PUMP FLOAT CONTROL DIAGRAM

N.T.S.



LIFT STATION PUMP PROTECTION MODULE DIAGRAM

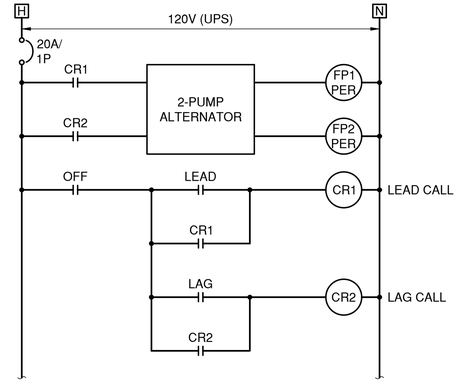
N.T.S.



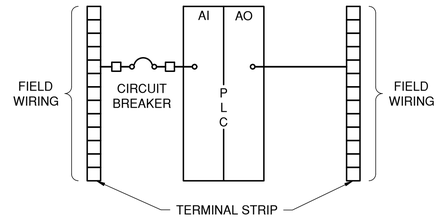
CONTROL PANEL CONTROL DIAGRAM

NOTES:

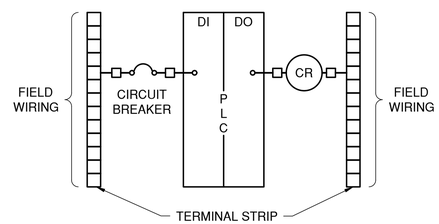
1. CONTRACTOR TO INSTALL ALL SAFETY AND ACCESSORIES REQUIRED BY PUMP VENDOR.
2. STARTER IS SOLID STATE SOFT START WITH PUMP CONTROL FEATURE IN NEMA 4X 316 SS ENCLOSURE.
3. COORDINATE TIME DELAY RELAY SETTING SO THAT ONLY ONE PUMP WILL BE IN START MODE AT ONE TIME - START AT 30 SECOND INTERVALS.
4. INSTALL WARNING SIGN THAT PANEL IS ENERGIZED FROM MULTIPLE SOURCES.
5. ALL INDICATING LIGHTS TO BE LED PUSH TO TEST.
6. ALL SWITCHES, INDICATING LIGHTS, PUSHBUTTONS TO BE MOUNTED ON INTERNAL SWING PANEL.
7. ALL ENCLOSURES, HARDWARE, STRAPS, AND ANCHORS TO BE 316 STAINLESS STEAL.



TWO (2) PUMP ALTERNATOR CONTROL DIAGRAM



TYPICAL ANALOG I/O DIAGRAM



TYPICAL DISCRETE I/O DIAGRAM

ISSUED FOR REVIEW

BURRER ENGINEERING
17217 N. Eldridge, Tomball, TX 77377
Tel: 832-761-5220
TBPE No. F-20420
email: info@burrereng.com

CUDEENGINEERS.COM
CUDE ENGINEERS
4122 Pond Hill Road, Suite 101
San Antonio, Texas 78231
P:(210) 681.2951 F: (210) 523.7112

LATANA
LIFT STATION

ELECTRICAL CONTROL DIAGRAMS SHEET 1

DATE
05-06-2025
PROJECT NO.
212-2402
DRAWN BY
TAD
CHECKED BY
JNO

REVISIONS

NO.	DATE
1.	
2.	
3.	
4.	
5.	
6.	
7.	
8.	
9.	

INTERIM REVIEW
Not intended for construction, bidding or permit purposes.
Engineer: ERIC W. BURRER
P.E. Seal No.: 100158
Date: MAY 06, 2025
BURRER ENG, INC. (F-20420)

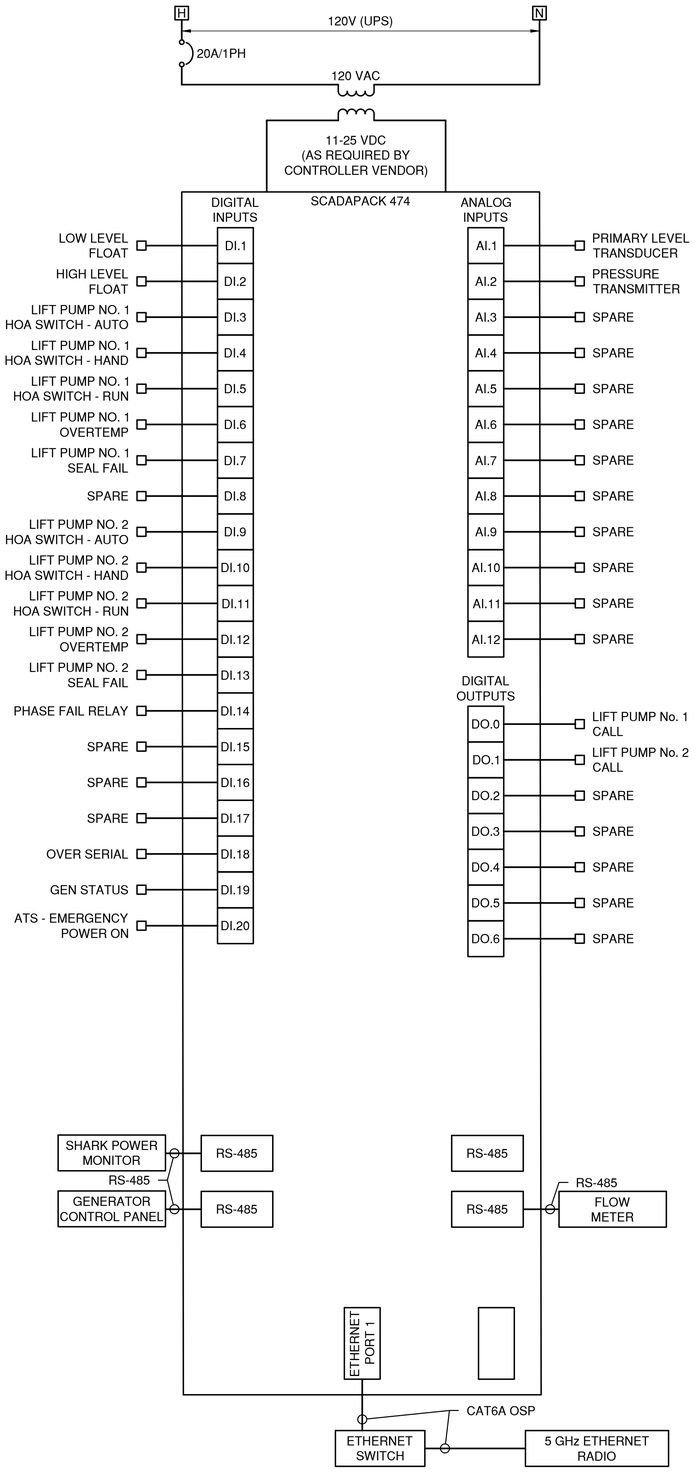
BURRER ENGINEERING
TBPE No. F-20420

E-401

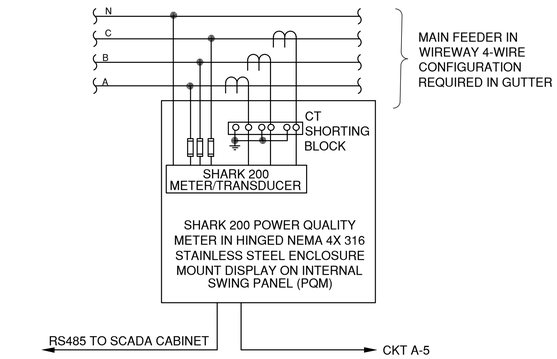
CUDEENGINEERS.COM

© 2022 M.W. CUDE ENGINEERS LLC – THIS DOCUMENT, ANY PORTION THEREOF, AND ANY ASSOCIATED COPYRIGHTS SHALL REMAIN THE PROPERTY OF M.W. CUDE ENGINEERS LLC. THIS DOCUMENT MAY NOT BE REPRODUCED, USED, OR DISTRIBUTED IN ANY FORM OR BY ANY MEANS TO ANYONE FOR ANY OTHER ENDEAVOR WITHOUT THE PRIOR WRITTEN CONSENT OF, AND ADAPTATION BY, M.W. CUDE ENGINEERS LLC. THIS DOCUMENT IS NOT INTENDED OR REPRESENTED TO BE SUITABLE FOR USE OTHER THAN AS ORIGINALLY INTENDED BY M.W. CUDE ENGINEERS LLC, AND ANY UNAUTHORIZED REPRODUCTION, USE OR DISTRIBUTION OF SAID DOCUMENTS SHALL BE AT THE WRONGDOERS SOLE RISK, WITHOUT ANY LIABILITY TO M.W. CUDE ENGINEERS LLC, AND WILL BE USED AGAINST ANY AND ALL CAUSES TO THE FULLEST EXTENT PERMITTED BY LAW.

REPRODUCTION OF THE ORIGINAL SIGNED AND SEALED PLAN AND/OR ELECTRONIC MEDIA MAY HAVE BEEN INADVERTENTLY ALTERED. CONTRACTOR IS RESPONSIBLE FOR VERIFYING THE SCALE OF THE DOCUMENT AND CONTACTING CUDE ENGINEERS TO VERIFY DISCREPANCIES PRIOR TO CONSTRUCTION.

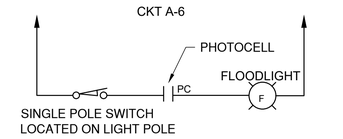


PUMP CONTROLLER I/O DIAGRAM



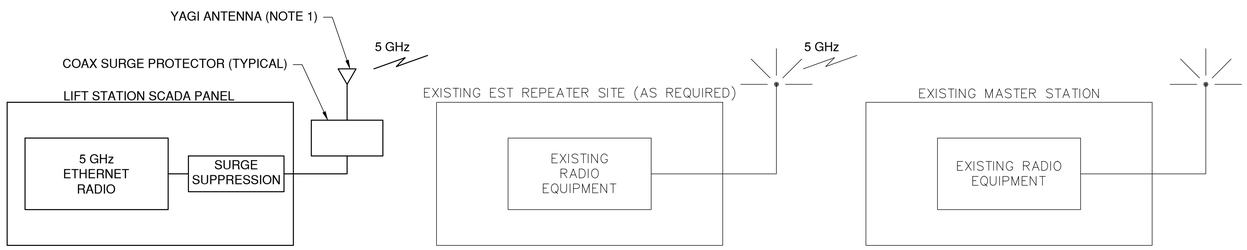
POWER QUALITY METER (PQM) DIAGRAM

N.T.S.



YARD LIGHTING DIAGRAM

N.T.S.



NOTES:

1. PROPOSED ANTENNA MOUNTED AT 30' PER RADIO PATH STUDY PROVIDED BY HEI.
2. COORDINATE WITH HEI FOR FOR WORK TO BE PERFORMED AT REPEATER SITES. ALL WORK AT OTHER SCADA FACILITIES ARE INCLUDED IN THIS BASE CONTRACT AT NO ADDITIONAL COST TO OWNER.
3. REFER TO SPECIFICATIONS 16950- PLC SCADA EQUIPMENT AND BID SHEET FOR WORK.
4. REFER TO BID ITEMS FOR ADDITIONAL INFORMATION. SCADA INTEGRATOR TO PROVIDE AND INSTALL ALL RADIO EQUIPMENT INCLUDING ANTENNA AND CABLING. TOWER SHALL BE INSTALLED BY CONTRACTOR.

NETWORK NOTIONAL DIAGRAM

N.T.S.

NOTES:

1. WHERE ADDITIONAL CONTACTS ARE REQUIRED, PROVIDE ADDITIONAL CONTACT BLOCKS OR ADDITIONAL RELAYS WITH COILS WIRED IN PARALLEL.
2. ALL ENCLOSURES, HARDWARE, STRAPS, AND ANCHORS TO BE 316 STAINLESS STEEL.
3. TERMINAL STRIP IN SCADA CABINET TO HAVE ALL SIGNALS SHOWN TERMINATED AND LABELED. NOT ALL NECESSARY TERMINATION POINTS MAY BE SHOWN. PROVIDE TERMINAL STRIP LENGTH REQUIRED FOR ALL SIGNALS SHOWN.
4. DOOR INTRUSION FROM PUMP CONTROL PANEL AND SCADA CABINET SHALL BE CONSOLIDATED INTO A SINGLE COMMON FAULT ALARM.
5. MAINTAIN MINIMUM SEPARATION REQUIRED UNDER NEC ARTICLE 504, BETWEEN INTRINSICALLY SAFE CONTROL WIRING AND NON-INTRINSICALLY SAFE MOTOR FEEDING WIRING.
6. UNLESS OTHERWISE NOTED, ALL NUTS, BOLTS, SCREWS, WASHERS, ETC. SHALL BE 316 SS.
7. ELT-PVC-001 CERTIFIED PVC COATED RGS CONDUIT STUB-UPS TO BE 6 IN. ABOVE FINISHED GRADE.
8. WIRELESS NETWORK SHALL CONFORM TO IEEE 802.11AC

© 2022 M.W. CUDE ENGINEERS, LLC — THIS DOCUMENT, ANY PORTION THEREOF, AND ANY ASSOCIATED COPYRIGHTS SHALL REMAIN THE PROPERTY OF M.W. CUDE ENGINEERS, LLC. THIS DOCUMENT MAY NOT BE REPRODUCED, USED, OR DISTRIBUTED IN ANY FORM OR BY ANY MEANS TO ANYONE FOR ANY OTHER ENDEAVOR WITHOUT THE PRIOR WRITTEN CONSENT OF, AND ADAPTATION BY, M.W. CUDE ENGINEERS, LLC. THIS DOCUMENT IS NOT INTENDED OR REPRESENTED TO BE SUITABLE FOR USE OTHER THAN AS ORIGINALLY INTENDED BY M.W. CUDE ENGINEERS, LLC, AND ANY UNAUTHORIZED REPRODUCTIONAL USE OR DISTRIBUTION OF SAID DOCUMENTS SHALL BE AT THE WRONGING PARTY'S SOLE RISK, WITHOUT ANY LIABILITY TO M.W. CUDE ENGINEERS, LLC, AND WILL BE USED AGAINST ANY AND ALL CAUSES TO THE FULLEST EXTENT PERMITTED BY LAW.

CUDEENGINEERS.COM

4122 Pond Hill Road, Suite 101
San Antonio, Texas 78231
P:(210) 681.2951 F: (210) 523.7112

LATANA
LIFT STATION

ELECTRICAL CONTROL
DIAGRAMS SHEET 2

DATE
05-06-2025
PROJECT NO.
212-2402
DRAWN BY
TAD
CHECKED BY
JNO

REVISIONS

DATE	#
	1.
	2.
	3.
	4.
	5.
	6.
	7.
	8.
	9.

INTERIM REVIEW
Not intended for construction, bidding or permit purposes.
Engineer: ERIC W. BURRER
P.E. Seal No.: 100158
Date: MAY 06, 2025
BURRER ENG, INC. (F-20420)

BURRER ENGINEERING
TBPE No. F-20420

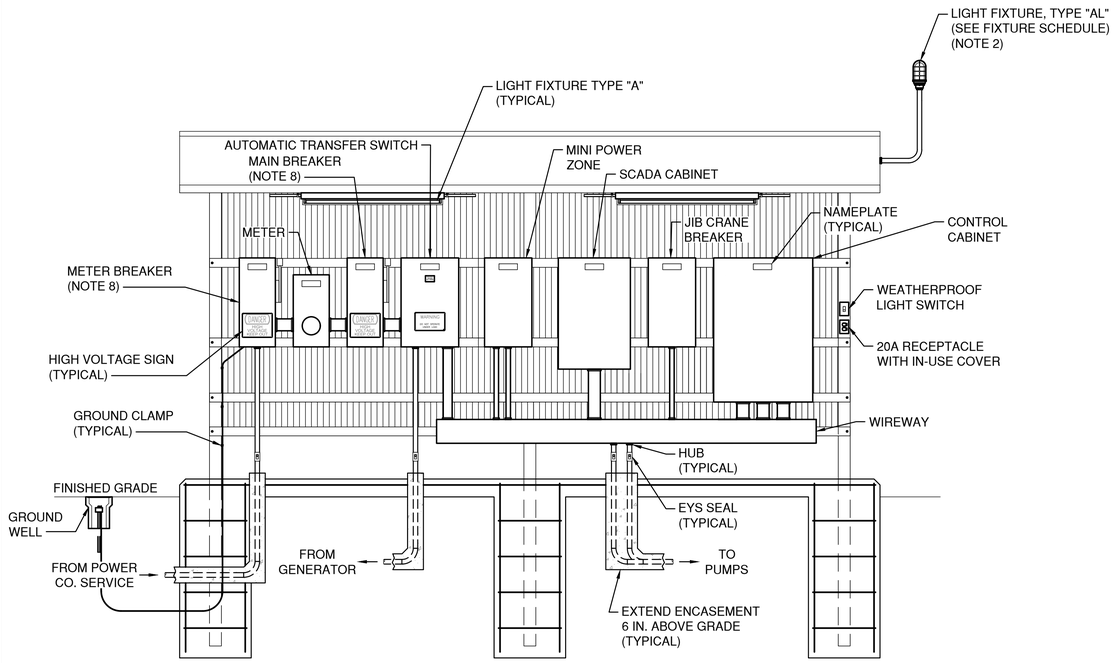
ISSUED FOR REVIEW

BURRER ENGINEERING
17217 N. Eldridge, Tomball, TX 77377
Tel: 832-761-5220
TBPE No. F-20420
email: info@burrereng.com

E-402

CUDEENGINEERS.COM

REPRODUCTION OF THE ORIGINAL SIGNED AND SEALED PLAN AND/OR ELECTRONIC MEDIA MAY HAVE BEEN INADVERTENTLY ALTERED. CONTRACTOR IS RESPONSIBLE FOR VERIFYING THE SCALE OF THE DOCUMENT AND CONTACTING CUDE ENGINEERS TO VERIFY DISCREPANCIES PRIOR TO CONSTRUCTION.



NOTES:

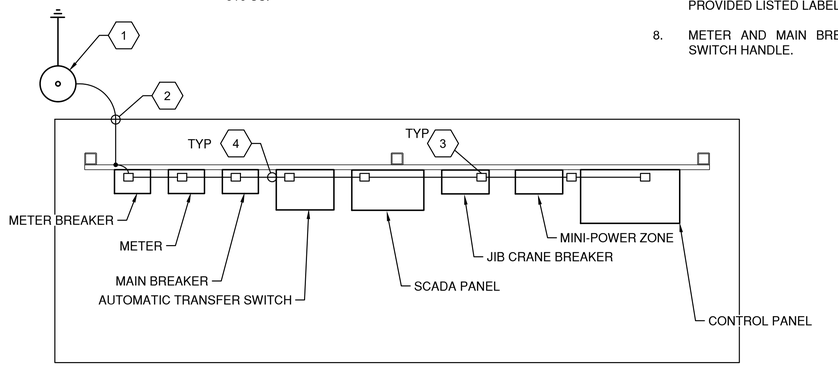
1. REFER TO SHELTER-FRONT VIEW DETAIL ON SHEET #####.
2. MOUNT ALARM LIGHT AS DIRECTED BY OWNER'S REPRESENTATIVE. ALARM LIGHT TO BE VISIBLE FROM STREET AND FROM CONTROL PANEL (MINIMUM OF 12 IN. ABOVE CANOPY).
3. METER BREAKER AND MAIN BREAKER SHALL HAVE AN EXTERNAL OPEN/CLOSE HANDLE.

ELECTRICAL EQUIPMENT RACK INSTALLATION DETAIL

N.T.S. (TYPICAL)

GENERAL NOTES:

1. UNLESS OTHERWISE NOTED, ALL EXPOSED CONDUITS SHALL BE PVC COATED RIGID GALVANIZED STEEL.
2. UNLESS OTHERWISE NOTED, ALL NUTS, BOLTS, SCREWS, WASHERS, ETC. SHALL BE TYPE 316 STAINLESS STEEL.
3. UNLESS OTHERWISE INDICATED, ALL DEVICES WITHOUT FURTHER DESIGNATION ARE LOCATED AT THE CONTROL PANEL.
4. ALL ENCLOSURES, HARDWARE, STRAPS, AND ANCHORS TO BE 316 SS.
5. HARDWARE, ANCHORS, AND HINGED PIN SHALL BE 316 SS. PROVIDE WP SWITCH AND WP GFI RECEPTACLE OUTLET WITH "IN-USE" COVER.
6. SWITCHBOARDS, SWITCHGEAR, AND PANEL BOARDS SHALL HAVE A SHORT-CIRCUIT CURRENT RATING NOT LESS THAN THE AVAILABLE FAULT CURRENT. THE AVAILABLE FAULT CURRENT AND THE DATE THE CALCULATION WAS PERFORMED SHALL BE FIELD MARKED ON THE ENCLOSURE AT THE POINT OF SUPPLY. THE MARKING SHALL COMPLY WITH 110.2l(B)(3).
7. SITE ADDRESS ON METER SHALL NOT BE WRITTEN IN SHARPIE. PROVIDED LISTED LABELING AS PROVIDED BY UTILITY.
8. METER AND MAIN BREAKER SHALL HAVE EXTERIOR KNIFE SWITCH HANDLE.



NOTE:

1. THE GROUNDING SYSTEM SHALL BE TESTED BY AN APPROVED TESTING FIRM THE ENSURE THE RESISTANCE TO GROUND IS NO GREATER THAN 5 OHMS. CONTRACTOR TO SUBMIT GROUND TESTING REPORT TO OWNER'S REPRESENTATIVE.

KEYED NOTES:

1. GROUND TEST WELL 3/4"ØX10' COPPER CLAD GROUND ROD. MECHANICAL CONNECTION TO GROUND CABLE BURIED MIN 18" BELOW GRADE
2. #4/0 SOFT DRAWN BARE COPPER CABLE BURIED MIN 18" BELOW GRADE (TYP ALL BELOW GRADE CABLE). EXOTHERMICALLY WELD ALL BELOW GRADE CONNECTIONS
3. EXTEND UP INTO CONTROL PANEL AND GROUND TO GROUND BUS. REFER TO EQUIPMENT CONNECTION TO GROUND MAT DETAIL.
4. ROUTE #10 GREEN INSULATED GROUND WIRE TO GROUND BUS IN CONTROL PANEL.

LIFT STATION ELECTRICAL RACK GROUNDING DETAIL

N.T.S.

© 2022 M.W. CUDE ENGINEERS LLC – THIS DOCUMENT, ANY PORTION THEREOF, AND ANY ASSOCIATED COPYRIGHTS SHALL REMAIN THE PROPERTY OF M.W. CUDE ENGINEERS LLC. THIS DOCUMENT MAY NOT BE REPRODUCED, USED, OR DISTRIBUTED IN ANY FORM OR BY ANY MEANS TO ANYONE FOR ANY OTHER ENDEAVOR WITHOUT THE PRIOR WRITTEN CONSENT OF, AND ADAPTATION BY, M.W. CUDE ENGINEERS LLC. THIS DOCUMENT IS NOT INTENDED OR REPRESENTED TO BE SUITABLE FOR USE OTHER THAN AS ORIGINALLY INTENDED BY M.W. CUDE ENGINEERS LLC, AND ANY UNAUTHORIZED REPRODUCTION, USE OR DISTRIBUTION OF SAID DOCUMENTS WILL BE AT THE WRONGDOER'S/USER'S SOLE RISK, WITHOUT ANY LIABILITY TO M.W. CUDE ENGINEERS LLC, AND WILL BE USED AGAINST ANY AND ALL CAUSES TO THE FULLEST EXTENT PERMITTED BY LAW.

ISSUED FOR REVIEW

BURRER ENGINEERING
17217 N. Eldridge, Tomball, TX 77377
Tel: 832-761-5220
TBPE No. F-20420
email: info@burrereng.com

CUDEENGINEERS.COM
4122 Pond Hill Road, Suite 101
San Antonio, Texas 78231
P:(210) 681.2951 F: (210) 523.7112

LATANA
LIFT STATION

ELECTRICAL
DETAILS SHEET 1

DATE
05-06-2025

PROJECT NO.
212-2402

DRAWN BY
TAD

CHECKED BY
JNO

REVISIONS

	DATE
1.	
2.	
3.	
4.	
5.	
6.	
7.	
8.	
9.	

INTERIM REVIEW
Not intended for construction, bidding or permit purposes.
Engineer: ERIC W. BURRER
P.E. Seal No.: 100158
Date: MAY 06, 2025
BURRER ENG. INC. (F-20420)

BURRER ENGINEERING
TBPE No. F-20420

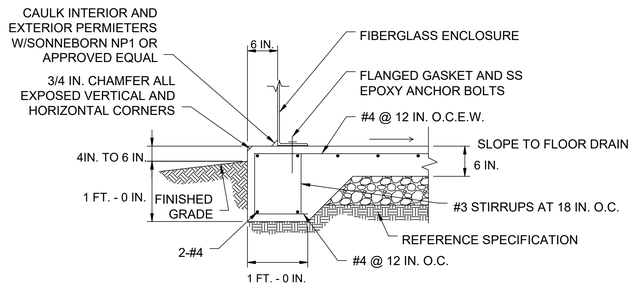
E-501

CUDEENGINEERS.COM

REPRODUCTION OF THE ORIGINAL SIGNED AND SEALED PLAN AND/OR ELECTRONIC MEDIA MAY HAVE BEEN INADVERTENTLY ALTERED. CONTRACTOR IS RESPONSIBLE FOR VERIFYING THE SCALE OF THE DOCUMENT AND CONTACTING CUDE ENGINEERS TO VERIFY DISCREPANCIES PRIOR TO CONSTRUCTION.

GENERAL NOTES:

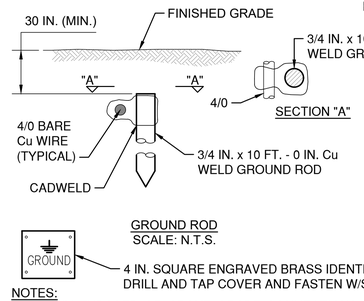
1. REFER TO LATEST GVSUD STANDARDS FOR FULL PROJECT DETAIL REQUIREMENTS.
2. REFER TO FULL SPECIFICATIONS AND CONSTRUCTION DRAWINGS FROM OTHER DISCIPLINES FOR FULL PROJECT REQUIREMENTS.
3. SCADA CONTRACTOR TO SUBMIT TOWER OR MAST PER RADIO PATH STUDY. ANTENNA TOWERS SHALL BE SELF-SUPPORTING EQUILATERAL TRIANGULAR TYPE. TOWERS SHALL BE KNOCK-DOWN TYPE STRUCTURES FOR SITE ASSEMBLY. TOWER STRUCTURAL MEMBERS SHALL BE ROLL-FORMED GALVANIZED STEEL. PROVIDE AN EXTERNAL LADDER WITH FALL PROTECTION AND ANTI-CLIMB DEVICES ON ALL TOWERS. TOWERS SHALL BE DESIGNED FOR IBC RISK CATEGORY III, THE APPROPRIATE EXPOSURE CATEGORY, FASTEST MILE AND 3 SECOND PEAK GUST WIND RATINGS BASED ON THE ULTIMATE EFFECTIVE PROJECTED AREA AND WIND SPEED DATA FOR THE PROPOSED SITE LOCATION WITH THE EXTERNAL LADDER ASSEMBLY, ANTENNAS, AND ALL APPURTENANCES.



NOTE:
1. TYPICAL FOR FIBERGLASS BUILDINGS, GENERATORS, TRANSFORMERS, BLOWERS, MISCELLANEOUS EQUIPMENT, ETC.
2. EMBED 2 IN. x 2 IN. x 1/4 IN. HDG ANGLES ACROSS DOOR OPENINGS. PROVIDE CAST IRON FLOOR DRAIN WITH BRASS STRAINER IN CENTER OF BUILDINGS. SLOPE FLOOR TO DRAIN. REFERENCE CIVIL DRAWINGS FOR ROUTING. REFERENCE GVSUD STANDARDS FOR FLOOR FINISH, CONCRETE SEALER, CURB CONTAINMENT, AND SUMP PITS.

EQUIPMENT PAD DETAIL

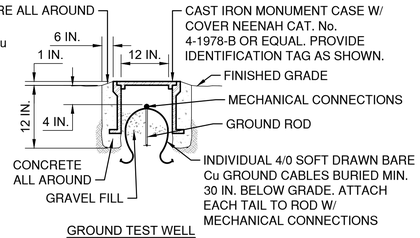
N.T.S. / (NOTE 1)



GROUND ROD
SCALE: N.T.S.

4 IN. SQUARE ENGRAVED BRASS IDENTIFICATION TAG. DRILL AND TAP COVER AND FASTEN W/SS SCREWS.

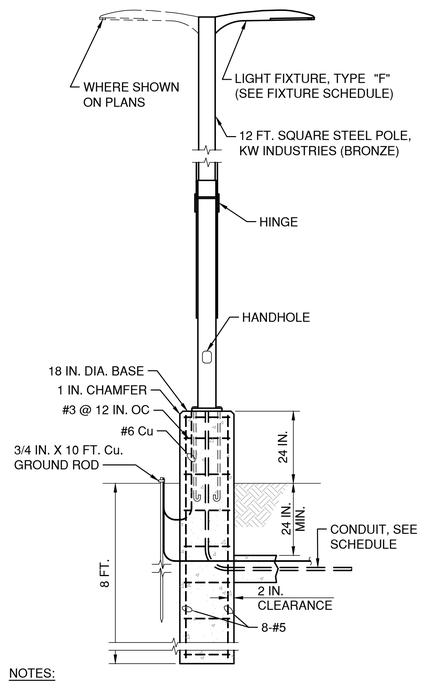
NOTES:
1. ANY EXPOSED OR ABOVE GRADE CONNECTIONS SHALL BE MECHANICAL TYPE WITH CRIMP LUGS. USE CADWELD FOR BURIED LOCATIONS.
2. EXOTHERMICALLY WELD ALL BELOW GRADE CONNECTIONS.
3. EXTEND #6 SOFT DRAWN BARE COPPER CABLE UP INTO ATS/EQUIPMENT PANELS AND GROUND TO GROUND BUS.



GROUND TEST WELL
SCALE: N.T.S.

GROUNDING SYSTEM DETAIL

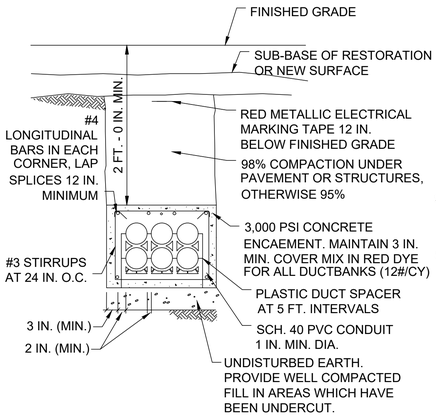
N.T.S. (TYPICAL)



NOTES:
1. POLE, FOUNDATION, AND ANCHOR BOLTS SHALL BE RATED FOR LOCAL JURISDICTION WIND REQUIREMENTS. CONTRACTOR SHALL SUBMIT SUBMITTAL WITH CALCULATIONS FOR ENGINEERS APPROVAL.
2. ORIENT POLE ON SITE TO ALLOW HINGE OPERATION WITHOUT DAMAGE TO EQUIPMENT.

AREA LIGHT POLE DETAIL

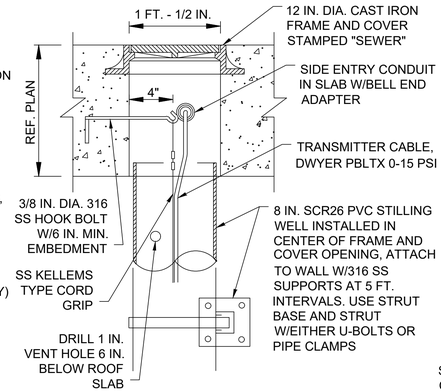
N.T.S.



NOTES:
1. CONCRETE AND REBAR ARE REQUIRED FOR ALL DUCTBANKS, INCLUDING UNDER SLABS AND STRUCTURES.
2. DUCTBANK REBAR SHALL BE DOWELLED INTO SLABS AND STRUCTURES.
3. MINIMUM 2" SEPARATION BETWEEN DUCTS FOR LIKE SERVICES.
4. SIGNALS, POWER, AND CONTROLS SHALL BE ROUTED IN SEPARATE DUCTS.
5. MINIMUM 12" SEPARATION BETWEEN SIGNAL DUCTS AND POWER OR CONTROL DUCTS.
6. DO NOT MIX VOLTAGES IN THE SAME CONDUIT.
7. MINIMUM 2" CLEARANCE BETWEEN REBAR AND CONDUIT.
8. MINIMUM 3" CONCRETE COVER AROUND REBAR.
9. PROVIDE ONE SPARE CONDUIT OF EACH SIZE AND TYPE IN ALL DUCTBANKS.
10. MAINTAIN 12" MINIMUM VERTICAL CLEARANCE BETWEEN DUCTBANK CONCRETE AND OTHER UTILITIES.
11. SHARED TRENCHES ARE NOT ALLOWED.

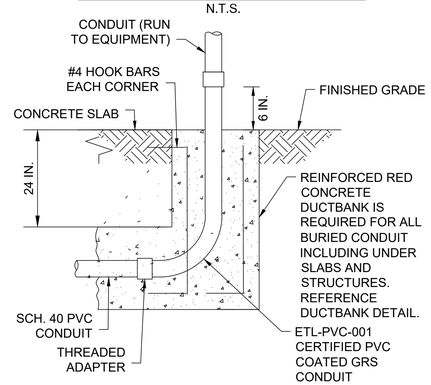
REINFORCE CONCRETE DUCTBANK DETAIL

N.T.S.



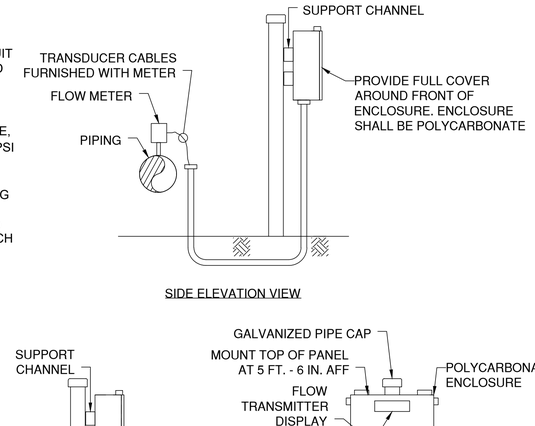
STILLING WELL DETAIL

N.T.S.

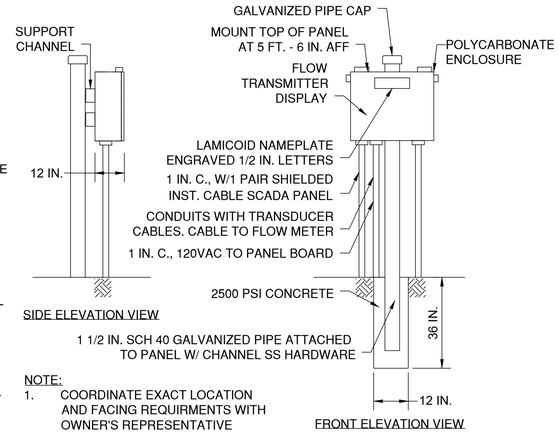


CONDUIT STUB-UP DETAIL

N.T.S.



SIDE ELEVATION VIEW



SIDE ELEVATION VIEW

FRONT ELEVATION VIEW

NOTE:
1. COORDINATE EXACT LOCATION AND FACING REQUIRMENTS WITH OWNER'S REPRESENTATIVE

FLOW TRANSMITTER INSTALLATION DETAIL

N.T.S.

© 2022 M.W. CUDE ENGINEERS, LLC – THIS DOCUMENT, ANY PORTION THEREOF, AND ANY ASSOCIATED COPYRIGHTS SHALL REMAIN THE PROPERTY OF M.W. CUDE ENGINEERS, LLC. THIS DOCUMENT IS NOT INTENDED OR REPRESENTED TO BE SUITABLE FOR USE OTHER THAN AS ORIGINALLY INTENDED BY M.W. CUDE ENGINEERS, LLC. AND ANYONE FOR ANY OTHER ENDEAVOR WITHOUT THE PRIOR WRITTEN CONSENT OF, AND ADAPTATION BY, M.W. CUDE ENGINEERS, LLC. THIS DOCUMENT IS NOT INTENDED OR REPRESENTED TO BE SUITABLE FOR USE OTHER THAN AS ORIGINALLY INTENDED BY M.W. CUDE ENGINEERS, LLC. AND ANY UNAUTHORIZED REPRODUCTION, USE OR DISTRIBUTION OF SAID DOCUMENTS WILL BE AT THE OFFENDING PARTY'S SOLE RISK, WITHOUT ANY LIABILITY TO M.W. CUDE ENGINEERS LLC. AND WILL BE USED AGAINST ANY AND ALL CAUSES TO THE FULLEST EXTENT PERMITTED BY LAW.

CUDEENGINEERS.COM
4122 Pond Hill Road, Suite 101
San Antonio, Texas 78231
P:(210) 681.2951 F: (210) 523.7112

LATANA LIFT STATION
ELECTRICAL DETAILS SHEET 2

DATE
05-06-2025
PROJECT NO.
212-2402
DRAWN BY
TAD
CHECKED BY
JNO

REVISIONS
DATE
1 2 3 4 5 6 7 8 9

INTERIM REVIEW
Not intended for construction, bidding or permit purposes.
Engineer: ERIC W. BURRER
P.E. Seal No.: 100158
Date: MAY 06, 2025
BURRER ENG. INC. (F-20420)

BURRER ENGINEERING
TBPE No. F-20420

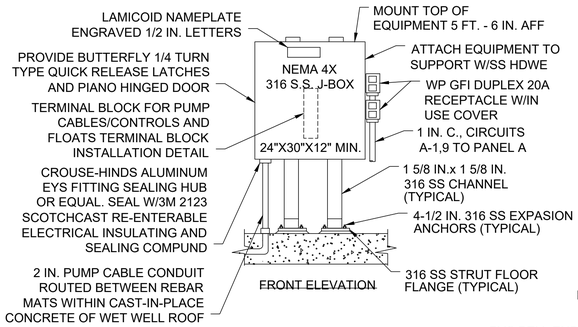
ISSUED FOR REVIEW

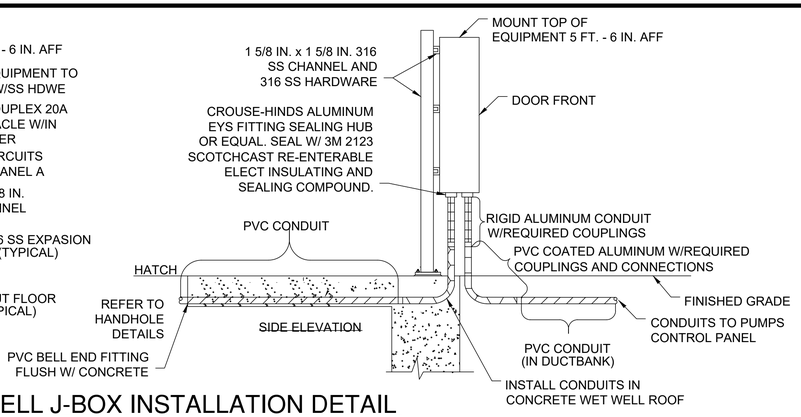
BURRER ENGINEERING
17217 N. Eldridge, Tomball, TX 77377
Tel: 832-761-5220
TBPE No. F-20420
email: info@burrereng.com

E-502

CUDEENGINEERS.COM


REPRODUCTION OF THE ORIGINAL SIGNED AND SEALED PLAN AND/OR ELECTRONIC MEDIA MAY HAVE BEEN INADVERTENTLY ALTERED. CONTRACTOR IS RESPONSIBLE FOR VERIFYING THE SCALE OF THE DOCUMENT AND CONTACTING CUDE ENGINEERS TO VERIFY DISCREPANCIES PRIOR TO CONSTRUCTION.

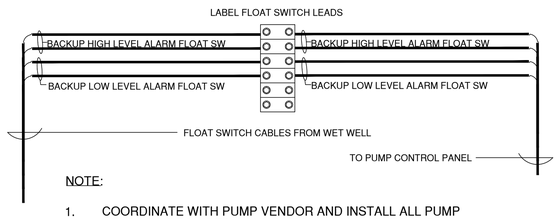




WET WELL J-BOX INSTALLATION DETAIL

N.T.S. / (GENERAL NOTE 7)



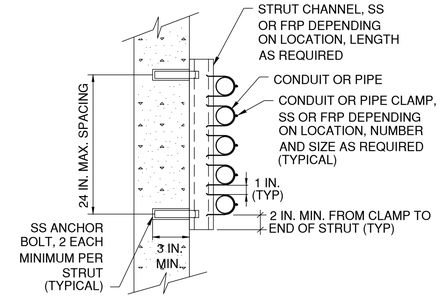


NOTE:

1. COORDINATE WITH PUMP VENDOR AND INSTALL ALL PUMP VENDORS REQUIRED CONNECTIONS. ALL CABLES AND TERMINALS MAY NOT BE INDICATED.
2. MOUNT TERMINAL BLOCK VERTICALLY AND CENTERED IN BOX.

WET WELL J-BOX TERMINAL BLOCK INSTALLATION DETAIL

N.T.S.

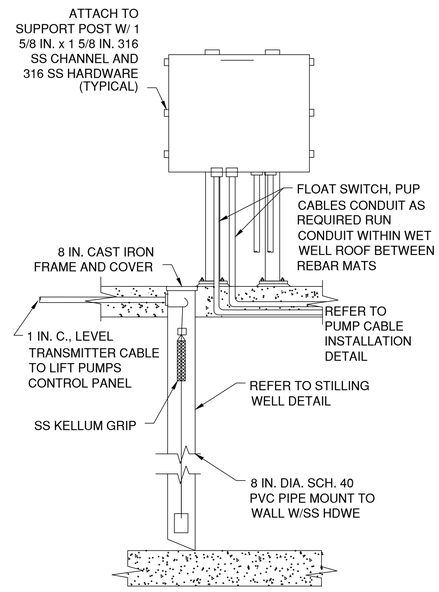


NOTE:

1. STAINLESS STEEL (SS) SHALL BE 304SS FOR WATER PROJECTS AND 316SS FOR WASTEWATER PROJECTS.

STRUT AND CLAMP DETAIL

N.T.S.

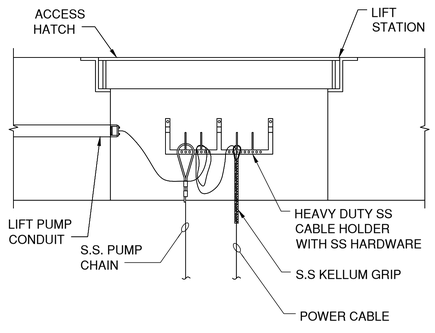


NOTES:

1. EQUIPMENT SUPPORT TO BE FABRICATED AS SHOWN ON DETAILS.
2. TRANSDUCER CABLE TO BE LOCATED IN STILLING WELL WITH CONDUIT SIDE ENTRY. REFER TO ADDITIONAL INSTALLATION DETAILS, CIVIL SHEETS, AND GVSUD STANDARDS.

WET WELL J-BOX ADDITIONAL INSTALLATION DETAIL

N.T.S. / (GENERAL NOTE 7)



PUMP CABLE INSTALLTION DETAIL

N.T.S.

GENERAL NOTES:

1. MAINTAIN MINIMUM SEPARATION REQUIRED UNDER NEC ARTICLE 504, BETWEEN INTRINSICALLY SAFE CONTROL WIRING AND NON-INTRINSICALLY SAFE MOTOR FEEDER WIRING.
2. UNLESS OTHERWISE NOTED, ALL EXPOSED CONDUITS SHALL BE PVC COATED RIGIC GALVANIZED STEEL.
3. UNLESS OTHERWISE NOTED, ALL NUTS, BOLTS, SCREWS, WASHERS, ETC. SHALL BE STAINLESS STEEL.
4. CABLE HOLDER SHOWN FOR CLARITY, FILED LOCATE.
5. COORDINATE INSTALLATION OF CONDUITS WITH LOCATION OF GUIDE RAILS FOR CABLE CLEARANCE.
6. CONTRACTOR SHALL BE RESPONSIBLE FOR FIELD SELECTING OPTIMUM ROUTING OF CONDUITS.
7. WET WELL J-BOX INCLUDES BOTH PUMP POWER/ CONTROL CABLES AND FLOAT CABLES. TRANSDUCER SHALL NOT BE ROUTED THROUGH WET WELL J-BOX. J-BOX DETAILS SHOWN ON THIS PAGE ARE NOT SEPARATE BOXES.
8. ETL-PVC-001 CERTIFIED PVC COATED RGS CONDUIT STUB-UPS TO 6 IN. ABOVE FINISHED GRADE.
9. IF MULTIPLE PUMP CABLES ARE PROVIDED, INSTALL ADDITIONAL CONDUITS INSTEAD OF THE SINGLE CONDUIT INDICATED. THE MINIMUM CONDUIT SIZE FOR THE PUMP POWER CABLE SHALL BE THE CONDUIT SIZE INDICATED. MINIMUM CONDUIT SIZE IS 1 & 1/2 INCHES.
10. REFER TO LATEST GVSUD STANDARDS FOR FULL PROJECT DETAIL REQUIREMENTS.
11. REFER TO FULL SPECIFICATIONS AND CONSTRUCTION DRAWINGS FROM ALL DISCIPLINES FOR FULL PROJECT REQUIREMENTS.
12. ALL ENCLOSURES, HARDWARE, STRAPS, AND ANCHORS TO BE 316 STAINLESS STEEL.

CUDEENGINEERS.COM
4122 Pond Hill Road, Suite 101
San Antonio, Texas 78231
P:(210) 681.2951 F: (210) 523.7112

LATANA LIFT STATION
ELECTRICAL DETAILS SHEET 3

DATE 05-06-2025
PROJECT NO. 212-2402
DRAWN BY TAD
CHECKED BY JNO

REVISIONS
DATE
1. 2. 3. 4. 5. 6. 7. 8. 9.

INTERIM REVIEW
Not intended for construction, bidding or permit purposes.
Engineer: ERIC W. BURRER
P.E. Seal No.: 100158
Date: MAY 06, 2025
BURRER ENG. INC. (F-20420)

BURRER ENGINEERING
TBPE No. F-20420

ISSUED FOR REVIEW

BURRER ENGINEERING
17217 N. Eldridge, Tomball, TX 77377
Tel: 832-761-5220
TBPE No. F-20420
email: info@burrereng.com

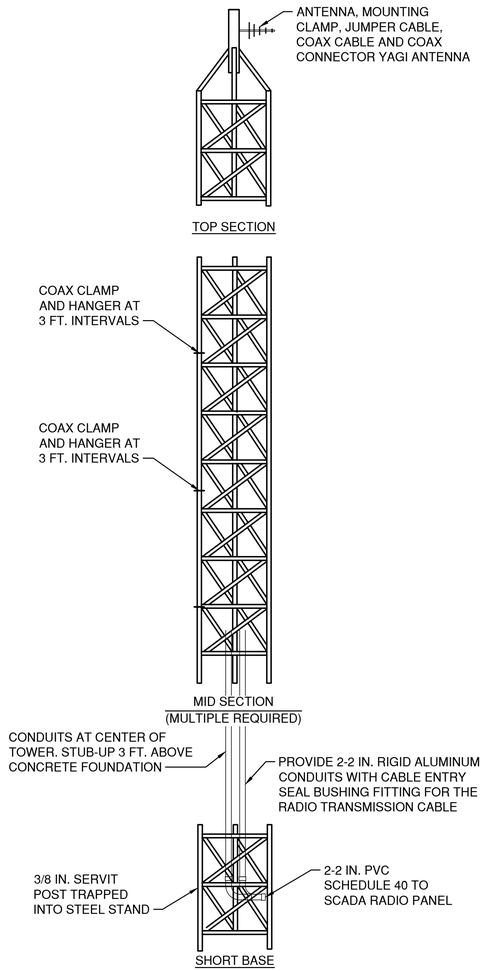
E-503

CUDEENGINEERS.COM

© 2022 M.W. CUDE ENGINEERS, LLC. THIS DOCUMENT, ANY PORTION THEREOF, AND ANY ASSOCIATED COPYRIGHTS SHALL REMAIN THE PROPERTY OF M.W. CUDE ENGINEERS, LLC, AND MAY NOT BE REPRODUCED, USED, OR DISTRIBUTED IN ANY FORM OR BY ANY MEANS TO ANYONE FOR ANY OTHER ENDEAVOR WITHOUT THE PRIOR WRITTEN CONSENT OF, AND ADAPTATION BY, M.W. CUDE ENGINEERS, LLC. THIS DOCUMENT IS NOT INTENDED OR REPRESENTED TO BE SUITABLE FOR USE OTHER THAN AS ORIGINALLY INTENDED BY M.W. CUDE ENGINEERS, LLC, AND ANY UNAUTHORIZED REPRODUCTION, USE OR DISTRIBUTION OF SAID DOCUMENTS WILL BE AT THE WITNESSING PARTY'S SOLE RISK, WITHOUT ANY LIABILITY TO M.W. CUDE ENGINEERS, LLC, AND WILL BE USED AGAINST ANY AND ALL CAUSES TO THE FULLEST EXTENT PERMITTED BY LAW.

REPRODUCTION OF THE ORIGINAL SIGNED AND SEALED PLAN AND/OR ELECTRONIC MEDIA MAY HAVE BEEN INADVERTENTLY ALTERED. CONTRACTOR IS RESPONSIBLE FOR VERIFYING THE SCALE OF THE DOCUMENT AND CONTACTING CUDE ENGINEERS TO VERIFY DISCREPANCIES PRIOR TO CONSTRUCTION.

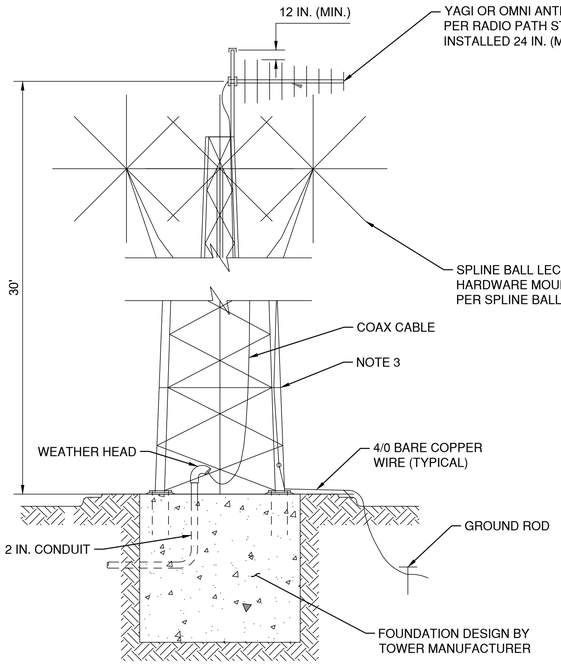
© 2022 M.W. CUDE ENGINEERS, LLC – THIS DOCUMENT, ANY PORTION THEREOF, AND ANY ASSOCIATED COPYRIGHTS SHALL REMAIN THE PROPERTY OF M.W. CUDE ENGINEERS, LLC. THIS DOCUMENT MAY NOT BE REPRODUCED, USED, OR DISTRIBUTED IN ANY FORM OR BY ANY MEANS TO ANYONE FOR ANY OTHER ENDEAVOR WITHOUT THE PRIOR WRITTEN CONSENT OF, AND ADAPTATION BY, M.W. CUDE ENGINEERS, LLC. THIS DOCUMENT IS NOT INTENDED OR REPRESENTED TO BE SUITABLE FOR USE OTHER THAN AS ORIGINALLY INTENDED BY M.W. CUDE ENGINEERS, LLC, AND ANY UNAUTHORIZED REPRODUCTIONAL USE OF SAID DOCUMENTS SHALL BE AT THE WRONGDOER'S SOLE RISK, WITHOUT ANY LIABILITY TO M.W. CUDE ENGINEERS LLC, AND WILL BE USED AGAINST ANY AND ALL CAUSES TO THE FULLEST EXTENT PERMITTED BY LAW.



INCLUDE TOWER NAD83 STATE COORDINATES:
LATITUD: __D__M__S = __._____
LONGITUDE: __D__M__S = __._____

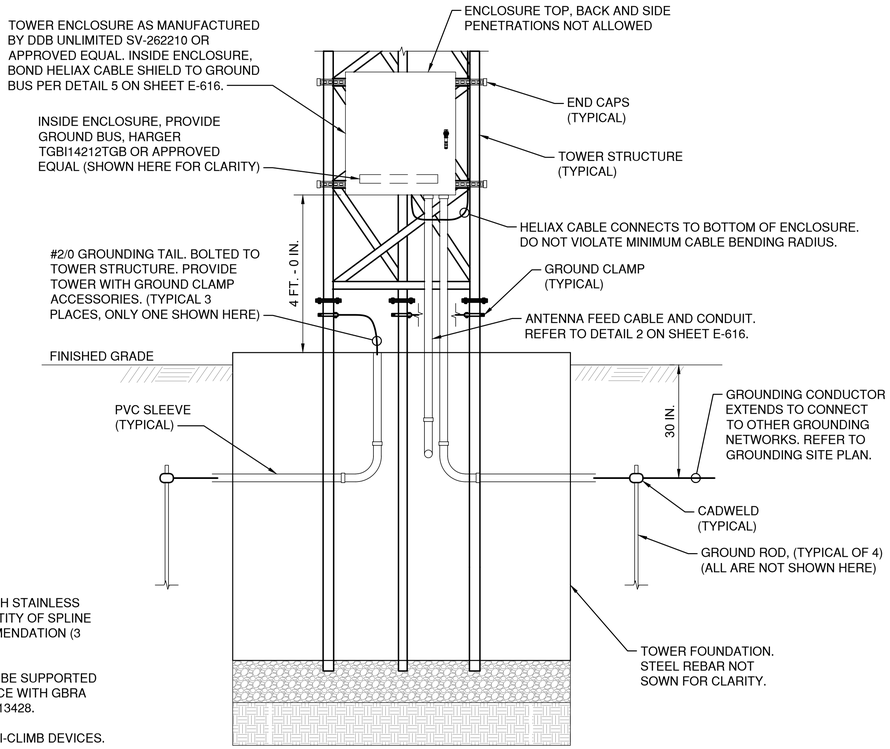
NOTES:
1. TOWER SHALL BE ROHN SELF-SUPPORTED TOWER
2. OVERTURNING MOMENT: 49,600 FT-LB
3. MAX ALLOWABLE SHEAR: 3,800 LB
4. TOWER MAXIMUM HEIGHT IS 60 FT.
5. 10-FOOT CLIMB GUARDS SHALL BE PROVIDED TO EACH SIDE OF TOWER.

SCADA TOWERS SECTIONS DETAIL
N.T.S.

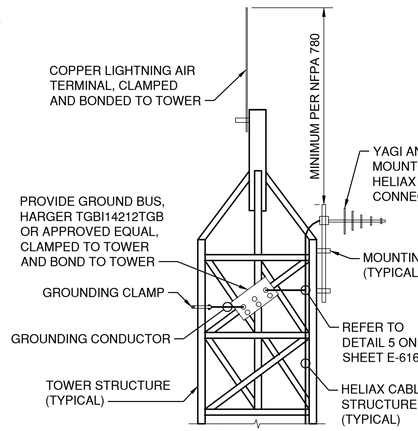


NOTES:
1. SUBMIT SPLINE BALL EQUIPMENT WITH STAINLESS STEEL MOUNTING HARDWARE. QUANTITY OF SPLINE BALLS PER MANUFACTURER RECOMMENDATION (3 MINIMUM).
2. COAXIAL AND GROUND CABLE SHALL BE SUPPORTED AT 3-FOOT INTERVALS IN ACCORDANCE WITH GBRA STANDARD SPECIFICATION SECTION 13428.
3. PROVIDE FALL PROTECTION AND ANTI-CLIMB DEVICES.

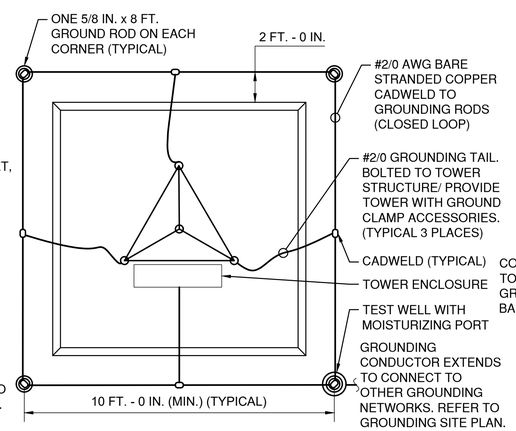
ANTENNA TOWER DETAIL
N.T.S.



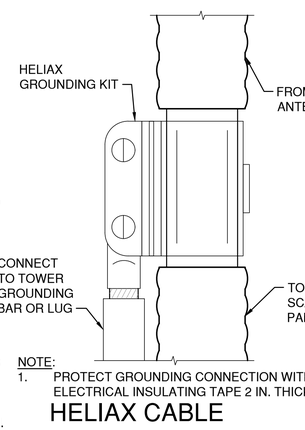
TOWER BASE GROUNDING DETAIL
N.T.S.



TOWER TOP GROUNDING DETAIL
N.T.S.

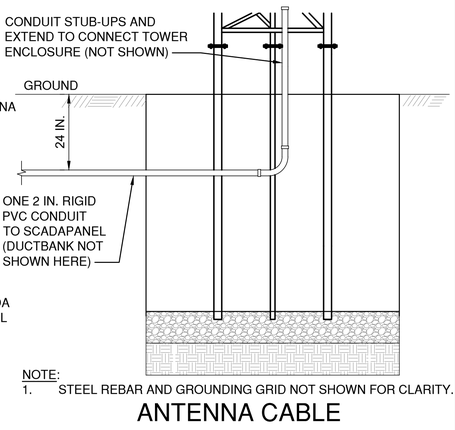


ANTENNA GROUNDING DETAIL
N.T.S.



NOTE:
1. PROTECT GROUNDING CONNECTION WITH ELECTRICAL INSULATING TAPE 2 IN. THICK.

HELIAX CABLE GROUNDING DETAIL
N.T.S.



NOTE:
1. STEEL REBAR AND GROUNDING GRID NOT SHOWN FOR CLARITY.

ANTENNA CABLE CONDUIT RUN DETAIL
N.T.S.

ISSUED FOR REVIEW

BURRER ENGINEERING
17217 N. Eldridge, Tomball, TX 77377
Tel: 832-761-5220
TBPE No. F-20420
email: info@burrereng.com

CUDEENGINEERS.COM
4122 Pond Hill Road, Suite 101
San Antonio, Texas 78231
P:(210) 681.2951 F: (210) 523.7112

LATANA LIFT STATION
ELECTRICAL DETAILS SHEET 4

DATE
05-06-2025
PROJECT NO.
212-2402
DRAWN BY
TAD
CHECKED BY
JNO

REVISIONS
DATE
A 1. 2. 3. 4. 5. 6. 7. 8. 9.

INTERIM REVIEW
Not intended for construction, bidding or permit purposes.
Engineer: ERIC W. BURRER
P.E. Seal No.: 100158
Date: MAY 06, 2025
BURRER ENG, INC. (F-20420)

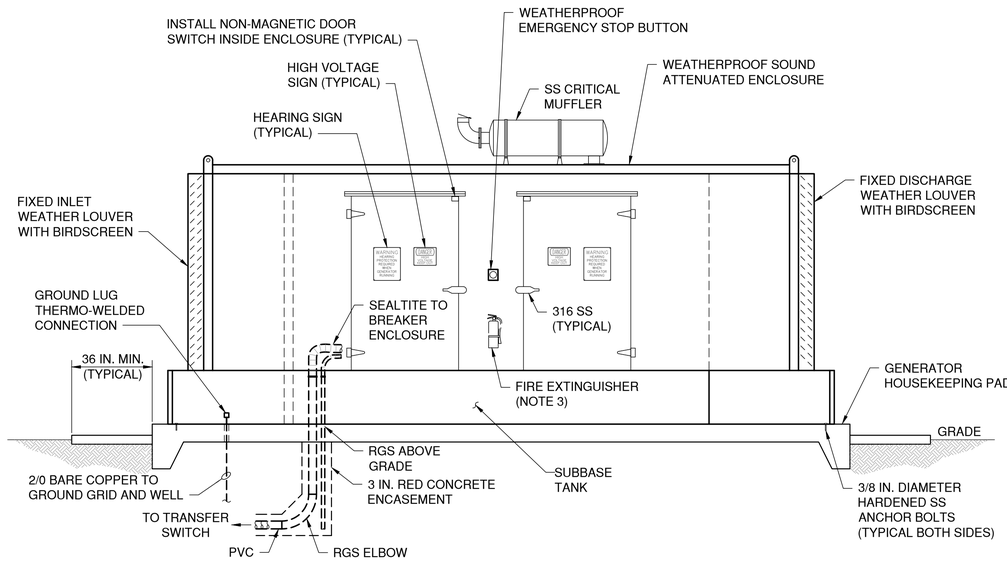
BURRER ENGINEERING
TBPE No. F-20420

E-504

CUDEENGINEERS.COM

REPRODUCTION OF THE ORIGINAL SIGNED AND SEALED PLAN AND/OR ELECTRONIC MEDIA MAY HAVE BEEN INADVERTENTLY ALTERED. CONTRACTOR IS RESPONSIBLE FOR VERIFYING THE SCALE OF THE DOCUMENT AND CONTACTING CUDE ENGINEERS TO VERIFY DISCREPANCIES PRIOR TO CONSTRUCTION.

© 2022 M.W. CUDE ENGINEERS LLC – THIS DOCUMENT, ANY PORTION THEREOF, AND ANY ASSOCIATED COPYRIGHTS SHALL REMAIN THE PROPERTY OF M.W. CUDE ENGINEERS LLC. THIS DOCUMENT MAY NOT BE REPRODUCED, USED, OR DISTRIBUTED IN ANY FORM OR BY ANY MEANS TO ANYONE FOR ANY OTHER ENDEAVOR WITHOUT THE PRIOR WRITTEN CONSENT OF, AND ADAPTATION BY, M.W. CUDE ENGINEERS LLC. THIS DOCUMENT IS NOT INTENDED OR REPRESENTED TO BE SUITABLE FOR USE OTHER THAN AS ORIGINALLY INTENDED BY M.W. CUDE ENGINEERS LLC, AND ANY UNAUTHORIZED REPRODUCTION, USE OR DISTRIBUTION OF SAID DOCUMENTS WILL BE AT THE OFFENDING PARTY'S SOLE RISK, WITHOUT ANY LIABILITY TO M.W. CUDE ENGINEERS LLC, AND WILL BE USED AGAINST ANY AND ALL PARTIES TO THE FULLEST EXTENT PERMITTED BY LAW.



NOTES:

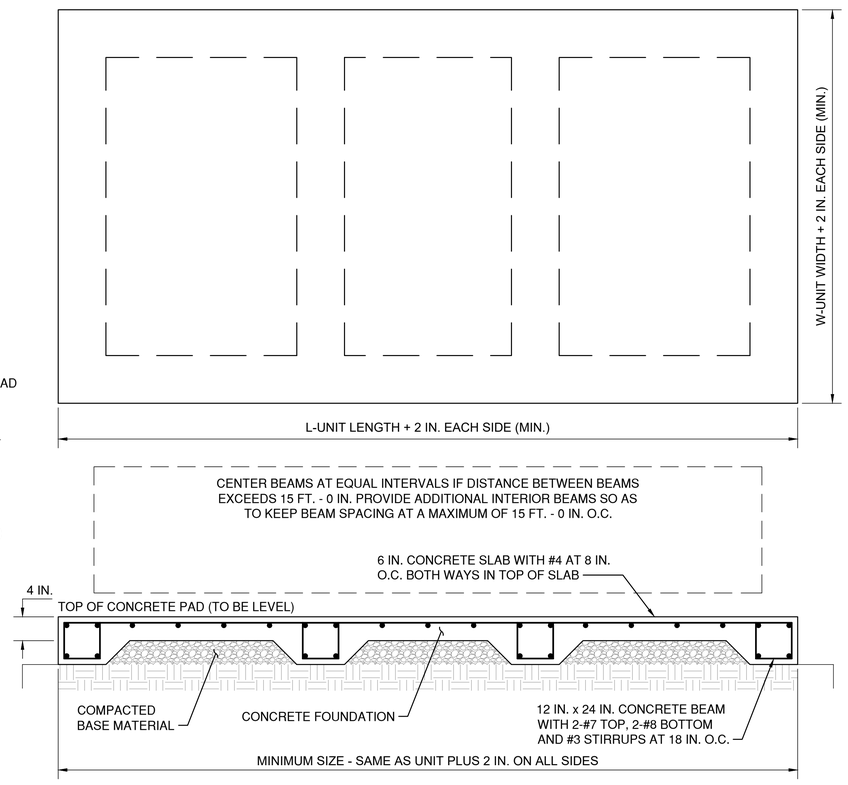
1. COORDINATE CONDUIT LOCATIONS WITH GENERATOR MANUFACTURER PRIOR TO POURING CONCRETE.
2. PROVIDE BOX OF OSHA APPROVED EARPLUGS FOR NOISE REDUCTION WHEN SERVICING GENERATOR.
3. PROVIDE UL RATED CLASS B FIRE EXTINGUISHER, PROPLUS MODEL PROPLUS5MP FOR FUEL TYPE, PER GENERATOR MANUFACTURERS RECOMMENDATIONS AND FIELD LOCATE.

SOUND ATTENUATED GENERATOR ENCLOSURE DETAIL

SCALE: N.T.S.

GENERATOR & TANK DATA	
ITEMS	DATA
GENERATOR*	100 KW (MIN.), 125 KVA, 151 A FUEL CONSUMPTION RATE 1/2 LOAD - 4.25 GPH FULL LOAD - 7.34 GPH WT = 2,350 LBS.
ENCLOSURE*	WT = 3,200 LBS DIM. 102 IN. L X 46 IN. W X 64 IN. H
TANK*	350 GALLON SUB-BASE TANK WT = 1,027 LBS DIM. 96 IN. L X 40 IN. W X 34 IN. H
NFPA 110	CLASS 48, TYPE 10, LEVEL 2
AVAILABLE RUN TIME (AT FULL)	$= \frac{350\ \text{GAL}}{7.34\ \text{GAL/HR}} =$ 47.6 HRS

* VERIFY EQUIPMENT PARAMETERS WITH THE SPECIFIC MANUFACTURER



GENERATOR CONCRETE HOUSEKEEPING PAD DETAIL

SCALE: N.T.S.

CUDEENGINEERS.COM

4122 Pond Hill Road, Suite 101
San Antonio, Texas 78231
P:(210) 681.2951 F: (210) 523.7112

LATANA
LIFT STATION
GENERATOR DETAILS
SHEET 1

DATE
05-06-2025
PROJECT NO.
212-2402
DRAWN BY
TAD
CHECKED BY
JNO

REVISIONS

DATE	1	2	3	4	5	6	7	8	9

INTERIM REVIEW
Not intended for construction, bidding or permit purposes.
Engineer: ERIC W. BURRER
P.E. Seal No.: 100158
Date: MAY 06, 2025
BURRER ENG, INC. (F-20420)

BURRER ENGINEERING
TBPE No. F-20420

ISSUED FOR REVIEW

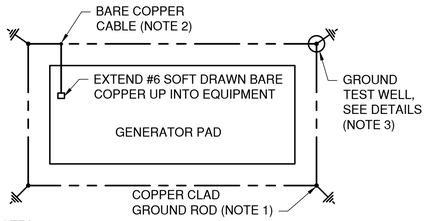
BURRER ENGINEERING
17217 N. Eldridge, Tomball, TX 77377
Tel: 832-761-5220
TBPE No. F-20420
email: info@burrereng.com

E-601

CUDEENGINEERS.COM

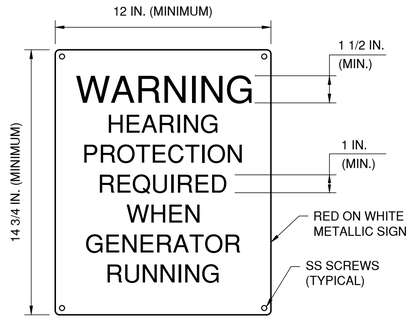
REPRODUCTION OF THE ORIGINAL SIGNED AND SEALED PLAN AND/OR ELECTRONIC MEDIA MAY HAVE BEEN INADVERTENTLY ALTERED. CONTRACTOR IS RESPONSIBLE FOR VERIFYING THE SCALE OF THE DOCUMENT AND CONTACTING CUDE ENGINEERS TO VERIFY DISCREPANCIES PRIOR TO CONSTRUCTION.

© 2022 M.W. CUDE ENGINEERS LLC – THIS DOCUMENT, ANY PORTION THEREOF, AND ANY ASSOCIATED COPYRIGHTS SHALL REMAIN THE PROPERTY OF M.W. CUDE ENGINEERS LLC. THIS DOCUMENT MAY NOT BE REPRODUCED, USED, OR DISTRIBUTED IN ANY FORM OR BY ANY MEANS TO ANYONE FOR ANY OTHER ENDEAVOR WITHOUT THE PRIOR WRITTEN CONSENT OF, AND ADAPTATION BY, M.W. CUDE ENGINEERS LLC. THIS DOCUMENT IS NOT INTENDED OR REPRESENTED TO BE SUITABLE FOR USE OTHER THAN AS ORIGINALLY INTENDED BY M.W. CUDE ENGINEERS LLC, AND ANY UNAUTHORIZED REPRODUCTION, USE OR DISTRIBUTION OF SAID DOCUMENTS WILL BE AT THE WARRANTOR PARTY'S SOLE RISK, WITHOUT ANY LIABILITY TO M.W. CUDE ENGINEERS LLC, AND WILL BE USED AGAINST ANY AND ALL CLAIMES TO THE FULLEST EXTENT PERMITTED BY LAW.

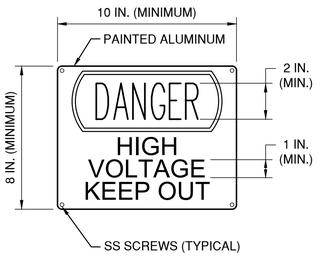


NOTES:
1. 3/4" x 10' COPPER CLAD GROUND ROD. EXOTHERMICALLY WELD TO GROUND CABLE BURIED MIN. 18" BELOW GRADE. REFER TO GROUND ROD INSTALLATION DETAIL.
2. #4/0 SOFT DRAWN BARE COPPER CABLE BURIED MIN. 18" BELOW GRADE (TYP. ALL BELOW GRADE CABLE). EXOTHERMICALLY WELD ALL BELOW GRADE CONNECTIONS.
3. PROVIDE GROUND TEST WELL AT CORNER OF THE GENERATOR NEAREST GENERATOR CONTROL PANEL. REFER TO GROUND TEST WELL INSTALLATION DETAIL.

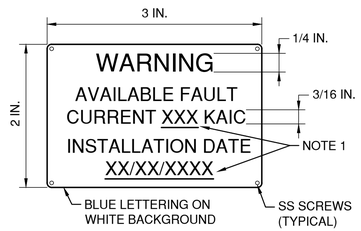
TYPICAL GENERATOR ELECTRICAL GROUNDING DETAIL
N.T.S.



HEARING WARNING SIGN DETAIL
SCALE: N.T.S.

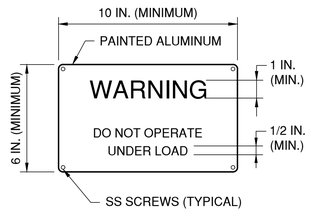


HIGH VOLATGE SIGN DETAIL
SCALE: N.T.S.

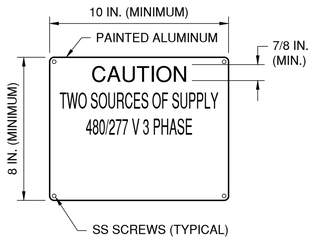


NOTE:
1. CONTRACTOR TO FILL AVAILABLE FAULT CURRENT KAIC BASED ON DATA OUTLET STATEMENT FROM ELECTRICAL PROVIDER.

FAULT CURRENT WARNING SIGN DETAIL



DO NOT OPERATE WARNING SIGN DETAIL
SCALE: N.T.S.



DUAL SOURCE SIGN DETAIL
SCALE: N.T.S.

CUDEENGINEERS.COM
4122 Pond Hill Road, Suite 101
San Antonio, Texas 78231
P:(210) 681.2951 F: (210) 523.7112

LATANA
LIFT STATION
GENERATOR DETAILS
SHEET 2

DATE
05-06-2025
PROJECT NO.
212-2402
DRAWN BY
TAD
CHECKED BY
JNO

REVISIONS
DATE
A 1. 2. 3. 4. 5. 6. 7. 8. 9.

INTERIM REVIEW
Not intended for construction, bidding or permit purposes.
Engineer: ERIC W. BURRER
P.E. Seal No.: 100158
Date: MAY 06, 2025
BURRER ENG, INC. (F-20420)

BURRER ENGINEERING
TBPE No. F-20420

ISSUED FOR REVIEW

BURRER ENGINEERING
17217 N. Eldridge, Tomball, TX 77377
Tel: 832-761-5220
TBPE No. F-20420
email: info@burrereng.com

E-602

CUDEENGINEERS.COM

REPRODUCTION OF THE ORIGINAL SIGNED AND SEALED PLAN AND/OR ELECTRONIC MEDIA MAY HAVE BEEN INADVERTENTLY ALTERED. CONTRACTOR IS RESPONSIBLE FOR VERIFYING THE SCALE OF THE DOCUMENT AND CONTACTING CUDE ENGINEERS TO VERIFY DISCREPANCIES PRIOR TO CONSTRUCTION.

© 2022 M.W. CUDE ENGINEERS LLC – THIS DOCUMENT, ANY PORTION THEREOF, AND ANY ASSOCIATED COPYRIGHTS SHALL REMAIN THE PROPERTY OF M.W. CUDE ENGINEERS LLC. THIS DOCUMENT MAY NOT BE REPRODUCED, USED, OR DISTRIBUTED IN ANY FORM OR BY ANY MEANS TO ANYONE FOR ANY OTHER ENDEAVOR WITHOUT THE PRIOR WRITTEN CONSENT OF, AND ADAPTATION BY, M.W. CUDE ENGINEERS LLC. THIS DOCUMENT IS NOT INTENDED OR REPRESENTED TO BE SUITABLE FOR USE OTHER THAN AS ORIGINALLY INTENDED BY M.W. CUDE ENGINEERS LLC, AND ANY UNAUTHORIZED REPRODUCTION, USE OR DISTRIBUTION OF SAID DOCUMENTS WILL BE AT THE WARNING PARTY'S SOLE RISK, WITHOUT ANY LIABILITY TO M.W. CUDE ENGINEERS LLC, AND WILL BE USED AGAINST ANY AND ALL CAUSES TO THE FULLEST EXTENT PERMITTED BY LAW.

PROCESS SYMBOLS

BASIC SYMBOLS

FUNC / LOOP — FIELD MOUNTED INSTRUMENT OR OTHER COMPONENT

FUNC / LOOP — INSTRUMENT OR OTHER COMPONENT MOUNTED ON LOCAL CONTROL PANEL

I — RELAY INTERLOCK LOGIC- REFER TO SPECIFICATIONS OR SCHEMATICS FOR DETAILS

RTU OR PLC REMOTE INPUT/OUTPUT POINTS

FUNC / LOOP / AI — ANALOG INPUT

DIGITAL INPUT

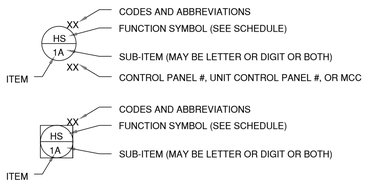
FUNC / LOOP / AO — ANALOG OUTPUT

FUNC / LOOP / DO — DIGITAL OUTPUT

GENERAL ABBREVIATIONS

HMI = HUMAN MACHINE INTERFACE
OI = OPERATOR INTERFACE
LCP = LOCAL CONTROL PANEL
MCC = MOTOR CONTROL CENTER
MCP = MAIN CONTROL PANEL
MS = MOTOR STARTER
PLC = PROGRAMMABLE LOGIC CONTROLLER
RIO = REMOTE I/O
RTD = RESISTIVE TEMPERATURE DEVICE
RTU = REMOTE TELEMETRY UNIT
SV = SOLENIOD VALVE
VCP = VENDOR SUPPLIED CONTROL PANEL
VFD = VARIABLE FREQUENCY DRIVE
VSD = VARIABLE SPEED DRIVE
V = VALVE

TYPICAL TAG NUMBER CODING SYSTEM



CONTROL FUNCTION DESIGNATIONS

C/V = CONSTANT/VARIABLE SPEED
HOA = HAND-OFF-AUTO
HOR = HAND-OFF-REMOTE
OA = OFF - AUTO
O/C = OPEN-CLOSE
O/O = ON-OFF
OSC = OPEN-STOP-CLOSE
L/L = LEAD-LAG
LOR = LOCAL-OFF-REMOTE
LOS = LOCKOUT-STOP
OCA = OPEN-CLOSE-AUTO
REM = REMOTE
R/L = RAISE-LOWER
RLOA = REMOTE LOCAL OFF AUTO
RSL = RAISE-STOP-LOWER
SEL = SELECT
S/S = START-STOP

MISCELLANEOUS SYMBOLS

X — MULTIPLY
÷ — DIVIDE
> — HIGH SELECT
< — LOW SELECT
— — SUBTRACTION
√ — SQUARE ROOT
Σ/n — ARTHMETIC AVERAGE
Σ — SUM (ALGEBRAIC)
f(x) — SPECIAL FUNCTION
|:| — RATIO
∫ — INTERGRAL
/ — CONVERT
A - ANALOG
B -BINARY
D - DIGITAL
E - VOLTAGE
H - HYDRAULIC
I - CURRENT
PN - PNEUMATIC

LINE CODES

LINE CODES

SIGNAL LINE (ELECTRICAL, DIGITAL OR ANALOG)
PROCESS OR MECHANICAL LINE
PNEUMATIC LINE
CAPILLARY
SONIC OR RF SIGNAL

LINE CODES (CONT'D)

NO CONNECTION
CONNECTIONS
DATA HIGHWAY COMMUNICATIONS LINK
HEAT TRACING
HYDRAULIC
SOFTWARE LINK
SINGLE SUPPLIER PACKAGE

VALVES

GATE VALVE
BUTTERFLY VALVE
GLOBE VALVE
CHECK VALVE (FLOW DIRECTION)
DOUBLE CHECK VALVE (FLOW DIRECTION)
PLUG VALVE
PRESSURE SAFETY VALVE
3-WAY VALVE
4-WAY VALVE
BALL VALVE
BALL CHECK VALVE
DIAPHRAGM VALVE
NEEDLE VALVE
ANGLE VALVE
S — SOLENOID VALVE
S — 3-WAY SOLENOID VALVE
S — 4-WAY SOLENOID VALVE
PNEUMATIC DIAPHRAGM CONTROL VALVE
SELF-CONTAINED PRESSURE REGULATING VALVE
SELF-CONTAINED BACK PRESSURE REGULATING VALVE
FLOAT OPERATED VALVE
BLIND FLANGE
KNIFE GATE VALVE
TELESCOPING VALVE
REDUCER

(SHADED-IN VALVE SIGNIFIES NORMALLY CLOSED VALVE)

GATES

Y = WEIR GATE
T = SLIDE GATE
I = STOP LOG

PUMPS

PROGRESSING CAVITY PUMP
CENTRIFUGAL PUMP
BLOWER
POSITIVE DISPLACEMENT PUMP OR BLOWER
PISTON OR DIAPHRAGM PUMP, STROKE ADJUSTMENT MECHANIZED
M — VERTICAL TURBINE PUMP
SUBMERSIBLE PUMP

FLOW OR LEVEL ELEMENTS

VENTURI OR FLOW TUBE
MAG — MAGNETIC METER
PROPELLER OR TURBINE METER
ORIFICE PLATE
FE — ROTAMETER
FE — DOPPLER OR TRANSIT TIME SONIC FLOW METER
LE — SONIC LEVEL ELEMENT (OR AS SPECIFIED)
LE — CONDUCTANCE PROBE TYPE LEVEL ELEMENT
LS — FLOAT SWITCH

MISCELLANEOUS MECHANICAL ITEMS

F — AIR FILTER

MISCELLANEOUS MECHANICAL ITEMS

EDUCTOR/INJECTOR
"Y" TYPE STRAINER
DIAPHRAGM CHECK (FLOW DIRECTION)
FLEXIBLE CONNECTOR (AIR LINE)
FLEXIBLE CONNECTOR (WATER PIPE)
AIR RELIEF VALVE
CHEMICAL DIAPHRAGM SEAL
M — MIXER
VENT WITH CAP OR SCREEN
FLEXIBLE TUBING
FLEXIBLE HOSE
SPRAY SYSTEM
CHANNEL AIR DIFFUSER
HOSE COUPLING
S — SAMPLE TAP
PULSATION DAMPENER
THERMOWELL
T — STEAM TRAP ASSEMBLY (REF. DETAIL ON MECH. DWGS.)
GAUGE SIPHON FOR STEAM SERVICE
DOUBLE BASKET STRAINER
HEATER
BUILDING DRAIN
UNION

ACTUATORS

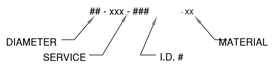
M — MOTOR
PNEUMATIC CYCLINDER
PNEUMATIC POSITIONER

FUNCTION SYMBOL SCHEDULE

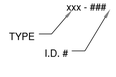
LETTER	FIRST LETTER: MEASURED OR INIATING VARIABLE	FIRST LETTER: MODIFIER	SUCCEEDING LETTERS: READOUT OR PASSIVE FUNCTION	SUCCEEDING LETTERS: OUTPUT FUNCTION	SUCCEEDING LETTERS: MODIFIER
A	ANALYSIS		ALARM		
B	BURNER				
C	CONDUCTIVITY (ELECTRICAL)			CONTROL	CLOSE
D	DENSITY OR SPECIFIC GRAVITY	DIFFERENTIAL			
E	VOLTAGE (EMF)		PRIMARY ELEMENT		
F	FLOWRATE	RATIO (FRACTION)			
G	GAGING		GLASS		
H	HAND (MANUALLY INITATED)				HIGH
I	CURRENT (ELECTRICAL)		INDICATE		
J	POWER	SCAN			
K	TIME OR RATE OF CHANGE TIME SCHEDULE	TIME		CONTROL STATION	
L	LEVEL		LIGHT (PILOT)		LOW
M	MOTOR	MOMENTARY			MID
N		IGNITER			
O	OPERATION	OFFSET	ORIFICE (RESTRICTION)		OPEN
P	PRESSURE OR VACUUM				
Q	QUANTITY OR EVENT	INTEGRATE OR TOTALIZE			
R	RADIATION		RECORD OR PRINT		
S	SPEED OR FREQUENCY	SAFETY		SWITCH	
T	TEMPERATURE			TRANSMIT	
U	MULTI-VARIABLE	TREND	MULTI-FUNCTION	MULTI-FUNCTION	MULTI-FUNCTION
V	VIBRATION			VALVE DAMPER OR LOUVER	
W	WEIGHT FORCE OR TORQUE		WELL		
X	UNCLASSIFIED VARIABLE		SPECIAL (SEE SPECIFICATION)		
Y				RELAY OR COMPUTE	
Z	POSITION			DRIVE ACTUATOR OR UNCLASSIFIED FINAL CONTROL ELEMENT	

NOTE: THIS IS A STANDARD LEGEND SHEET ALL SYMBOLS MAY NOT BE USED

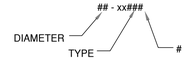
PIPING



EQUIPMENT



VALVES



CUDEENGINEERS.COM

4122 Pond Hill Road, Suite 101
San Antonio, Texas 78231
P:(210) 681.2951 F: (210) 523.7112

LATANA LIFT STATION

PROCESS & INSTRUMENTATION ABBREVIATIONS AND LEGENDS

DATE
05-06-2025

PROJECT NO.
212-2402

DRAWN BY
TAD

CHECKED BY
JNO

REVISIONS

DATE	A	1.	2.	3.	4.	5.	6.	7.	8.	9.

INTERIM REVIEW
Not intended for construction, bidding or permit purposes.
Engineer: ERIC W. BURRER
P.E. Seal No.: 100158
Date: MAY 06, 2025
BURRER ENG, INC. (F-20420)

BURRER ENGINEERING
TBPE No. F-20420

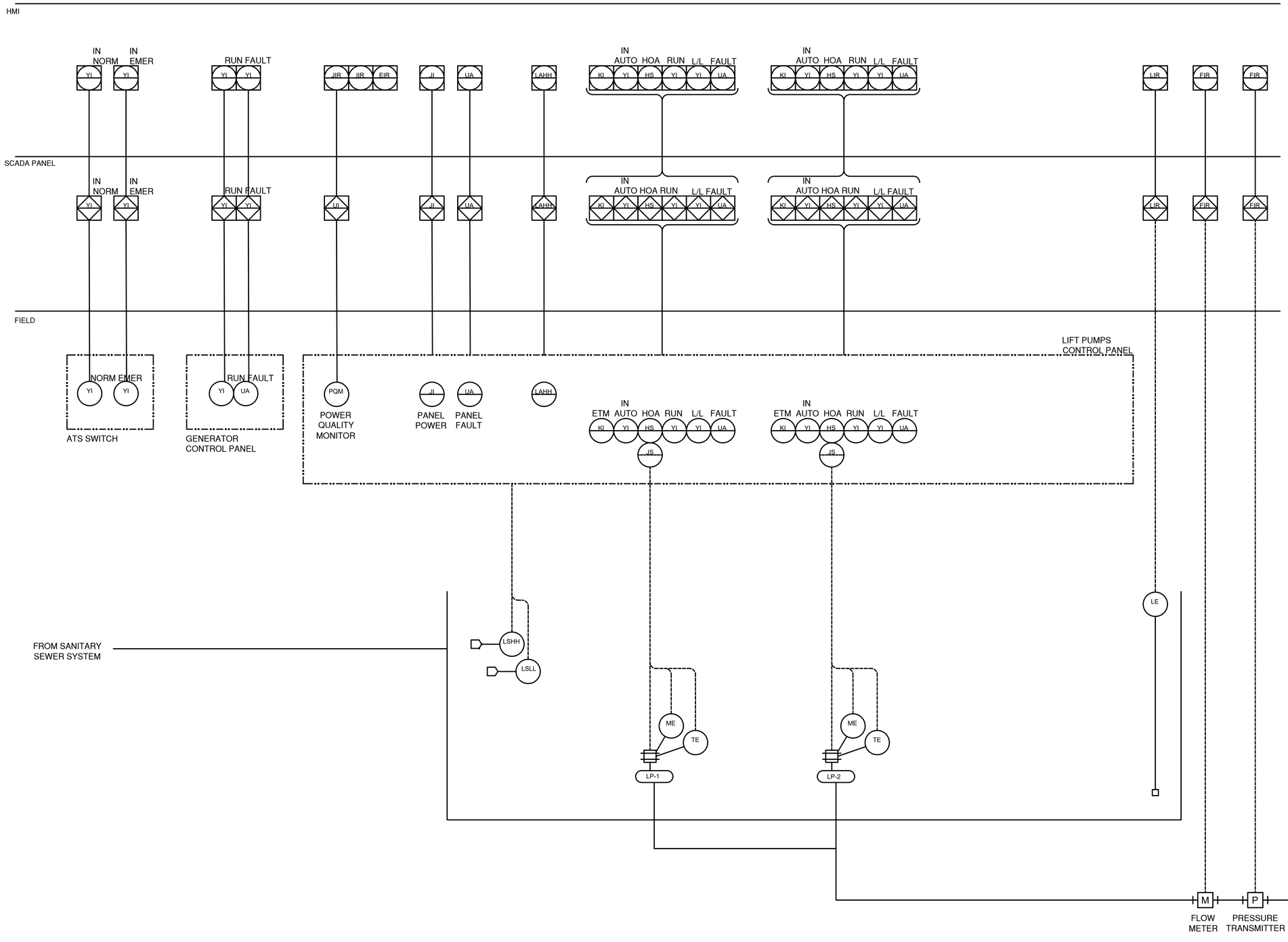
ISSUED FOR REVIEW

BURRER ENGINEERING
17217 N. Eldridge, Tomball, TX 77377
Tel: 832-761-5220
TBPE No. F-20420
email: info@burrereng.com

I-001

CUDEENGINEERS.COM

REPRODUCTION OF THE ORIGINAL SIGNED AND SEALED PLAN AND/OR ELECTRONIC MEDIA MAY HAVE BEEN INADVERTENTLY ALTERED. CONTRACTOR IS RESPONSIBLE FOR VERIFYING THE SCALE OF THE DOCUMENT AND CONTACTING CUDE ENGINEERS TO VERIFY DISCREPANCIES PRIOR TO CONSTRUCTION.



ISSUED FOR REVIEW

BURRER ENGINEERING
17217 N. Eldridge, Tomball, TX 77377
Tel: 832-761-5220
TBPE No. F-20420
email: info@burrereng.com

CUDEENGINEERS.COM
EST. 1980 CUDE ENGINEERS
4122 Pond Hill Road, Suite 101
San Antonio, Texas 78231
P:(210) 681.2951 F: (210) 523.7112

LATANA
LIFT STATION
PROCESS & INSTRUMENTATION DIAGRAMS

DATE
05-06-2025
PROJECT NO.
212-2402
DRAWN BY
TAD
CHECKED BY
JNO

REVISIONS

NO.	DATE
1.	
2.	
3.	
4.	
5.	
6.	
7.	
8.	
9.	

INTERIM REVIEW
Not intended for construction, bidding or permit purposes.
Engineer: ERIC W. BURRER
P.E. Seal No.: 100158
Date: MAY 06, 2025
BURRER ENG, INC. (F-20420)

BURRER ENGINEERING
TBPE No. F-20420

I-101

CUDEENGINEERS.COM

© 2022 M.W. CUDE ENGINEERS LLC – THIS DOCUMENT, ANY PORTION THEREOF, AND ANY ASSOCIATED COPYRIGHTS SHALL REMAIN THE PROPERTY OF M.W. CUDE ENGINEERS LLC. THIS DOCUMENT MAY NOT BE REPRODUCED, USED, OR DISTRIBUTED IN ANY FORM OR BY ANY MEANS TO ANYONE FOR ANY OTHER ENDEAVOR WITHOUT THE PRIOR WRITTEN CONSENT OF, AND ADAPTATION BY, M.W. CUDE ENGINEERS LLC. THIS DOCUMENT IS NOT INTENDED OR REPRESENTED TO BE SUITABLE FOR USE OTHER THAN AS ORIGINALLY INTENDED BY M.W. CUDE ENGINEERS LLC, AND
ANY UNAUTHORIZED REPRODUCTION, USE OR DISTRIBUTION OF SAID DOCUMENTS WILL BE AT THE WRONGFUL PARTY'S SOLE RISK, WITHOUT ANY LIABILITY TO M.W. CUDE ENGINEERS LLC, AND WILL BE USED AGAINST ANY AND ALL CAUSES TO THE FULLEST EXTENT PERMITTED BY LAW.

REPRODUCTION OF THE ORIGINAL SIGNED AND SEALED PLAN AND/OR ELECTRONIC MEDIA MAY HAVE BEEN INADVERTENTLY ALTERED. CONTRACTOR IS RESPONSIBLE FOR VERIFYING THE SCALE OF THE DOCUMENT AND CONTACTING CUDE ENGINEERS TO VERIFY DISCREPANCIES PRIOR TO CONSTRUCTION.

CONCRETE & REINFORCEMENT GENERAL NOTES:

1.1 DESIGN, MATERIAL, AND WORKMANSHIP SHALL BE IN ACCORDANCE WITH THE CURRENT EDITION OF THE FOLLOWING STANDARDS:

- ACI 318 BUILDING CODE REQUIREMENTS FOR REINFORCED CONCRETE.
- SP66 ACI DETAILING MANUAL.
- ACI 301 SPECIFICATIONS FOR STRUCTURAL CONCRETE FOR BUILDINGS.
- CRSI RECOMMENDED PRACTICE FOR PLACING REINFORCING STEEL.
- SAWS STANDARD SPECIFICATION 307 "CONCRETE STRUCTURES.

1.2 CONCRETE SHALL DEVELOP 4000 PSI MINIMUM COMPRESSIVE STRENGTH AT 28 DAYS, EXCEPT AS NOTED ON DRAWINGS. FLY ASH PERMITTED. CLASS G CONCRETE SAWS STANDARD SPECIFICATION 300 "CONCRETE (NATURAL AGGREGATE).

1.3 REINFORCING STEEL SHALL BE DEFORMED BARS CONFORMING TO ASTM A615 GRADE 60. SAWS STANDARD SPECIFICATION 301 "REINFORCING STEEL

1.4 WELDED WIRE FABRIC SHALL CONFORM TO ASTM A185, (FLAT SHEETS ONLY).

1.5 UNLESS NOTED, CONCRETE COVER OVER REINFORCING SHALL BE:

3" WHEN THE CONCRETE IS PLACED DIRECTLY AGAINST THE GROUND.

2" FOR BARS LARGER THAN NO. 5, AND 11/2" FOR NO. 5 AND SMALLER, IF AFTER REMOVAL OF FORMS THE CONCRETE IS EXPOSED DIRECTLY TO WEATHER OR GROUND.

1.6 1" IN SLABS AND WALLS, AND 11/2" FOR BEAMS AND COLUMNS NOT EXPOSED DIRECTLY TO WEATHER OR GROUND

1.7 ALL REINFORCING HOOKS SHALL BE STANDARD HOOKS AS DEFINED BY ACI, UNLESS NOTED OTHERWISE.

1.8 ALL EXPOSED EDGES OF CONCRETE SHALL HAVE A 1 INCH, 45 DEGREE CHAMFER.

1.9 CONTRACTOR SHALL SUBMIT COMPLETE SHOP AND PLACING DRAWINGS AND OBTAIN APPROVAL PRIOR TO FABRICATION.

1.10 MAXIMUM AGGREGATE SHALL BE AS FOLLOWS:

- WALLS, STRUCTURAL SLABS, BEAMS............................ 3/4"
- FOOTING, SLABS ON GRADE... 11/2"

1.11 GRIND ALL CONSTRUCTION JOINTS IN SLAB SO AS TO PRODUCE A SMOOTH AND LEVEL SURFACE

1.12 WET WELL BOTTOM SLAB TO HAVE 'ROUGH' FINISH. SURFACE SLABS TO HAVE 'ROUGH' FINISH ON SIDES AND 'LIGHT BROOM' FINISH ON TOP.

1.13 SLOPE SLAB TO DRAIN AWAY FROM LIFT STATION SITE.

1.14 EXCAVATION FOR THE WET WELL STRUCTURE SHALL EXTEND 24" BELOW THE BOTTOM OF THE WET WELL STRUCTURE. NATIVE SOILS SHALL BE COMPACTED TO A DEPTH OF 6" WITH VIBRATORY COMPACTION EQUIPMENT. ABOVE THE NATIVE SOILS PLACE 6" OF FLEXIBLE BASE. COMPACTION OF NATIVE SOILS AND FLEXIBLE BASE SHALL ACHIEVE MINIMUM 98% OF THE MAXIMUM DRY DENSITY AS DETERMINED BY THE TXDOT TESTING METHOD TEX 113-E AT THE OPTIMUM MOISTURE CONTENT TO +4%. ABOVE THE FLEXIBLE BASE PLACE 18" OF CRUSHED STONE.

1.15 SEE "DD-903-04" SAWS LIFT STATION DESIGN GUIDE FOR MORE INFORMATION.

1.16 SITE CLASS "D".

1.17 REFER TO GEOTECHNICAL REPORT FOR GROUNDWATER CONDITIONS

2.0 FOUNDATION CONSTRUCTION

2.1 THIS FOUNDATION DESIGN IS BASED ON TERRADYNE REPORT A241149 BORING B-3. AFTER 5FT OF REMOVE AND REPLACEMENT WITH NON-EXPANSIVE FILL, THE DESIGN PI = 32. SURFACE FOUNDATIONS DESIGNED FOR 2000PSF BEARING PRESSURE.

2.2 SELECT FILL TO MEET TXDOT STANDARD SPECIFICATION ITEM 247 ANY GRADE. MAX PI= 15

20. FLOWABLE FILL MEETING STANDARD SPECIFICATION 401 MAY ALSO BE USED.

2.3 GENERATOR AND ELECTRICAL CANOPY SURFACE SLABS TO HAVE MINIMUM 5FT OF NATIVE SOIL REMOVED AND REPLACED WITH SELECT FILL.

2.4 WET WELL EXCAVATION TO BE COMPLETELY FILLED WITH COMPACTED BACKFILL OR FLOWABLE FILL OR BOTH. THIS APPLIES TO THE PLAN LIMITS OF THE TOP SLAB.

2.5FOLLOWING EXCAVATION, THE EXPOSED SUBGRADE AREAS SHALL BE PROOF-ROLLED TO EXPOSE ANY WEAK, SOFT, WET, OR OTHERWISE UNSUITABLE SOILS THAT SHALL BE REMOVED.

2.6 FOLLOWING PROOF-ROLLING, THE EXPOSED SUBGRADE SOILS SHALL BE SCARIFIED TO A DEPTH OF SIX (6) INCHES; MOISTURE CONDITIONED BETWEEN +/- 3 PERCENTAGE POINTS OF OPTIMUM MOISTURE CONTENT AND COMPACTED TO AT LEAST 95 PERCENT OF THE MAXIMUM DRY DENSITY AS DETERMINED IN ACCORDANCE WITH TEX-114-E.

2.7 SOIL FROM SITE EXCAVATIONS SHALL NOT BE USED AS FILL MATERIAL.

2.8 SLAB FILL MATERIAL SHALL BE COVERED AND PROTECTED FROM GETTING WET PRIOR TO PLACEMENT IN THE FOUNDATION SLAB AREAS AND AFTER PLACEMENT IN THE FOUNDATION SLAB AREAS.

2.9 PLACE SELECT FILL IN THIN, LOOSE LIFTS LESS THAN 8INCHES THICK. COMPACT TO 95% OF THE MAXIMUM DENSITY DEFINED BY ASTM D 698.

2.10 CONDUCT FIELD DENSITY TESTS AT A RATE OF ONE PER 3,000SF PER LIFT AND TWO MINIMUM PER LIFT.

2.11 TRENCHING OF GRADE BEAMS SHALL BE EXCAVATED TO PROVIDE THE BEAM CROSS SECTION INDICATED. BEAM AND SLAB DEPTHS AND WIDTHS AS INDICATED ARE MINIMUM ACCEPTABLE SIZES. LARGER SIZE BEAMS AND SLABS FORMED BY LESS ACCURATE TRENCHING MAY REQUIRE ADDITIONAL REINFORCING NOT SHOWN WHICH SHALL BE DETERMINED BY THE ENGINEER DURING CONSTRUCTION REVIEW. ALL LOOSE DIRT FROM SIDES AND BOTTOMS OF TRENCHES SHALL BE REMOVED. HAUNCHES SHALL BE CUT ON EACH SIDE OF TRENCHES OF ADEQUATE SIZE TO MAINTAIN THE VERTICAL SIDES OF THE TRENCH.

2.12 PROVIDE A LAYER OF 10 MILL. POLYETHYLENE VAPOR BARRIER MEMBRANE OR EQUIVALENT BENEATH ALL SLAB AREAS. THE VAPOR BARRIER MEMBRANE MUST BE TAPED AT ALL SPLICES AND TEARS. BARRIER MEMBRANE MUST EXTEND TO THE BOTTOM OF THE SIDES OF THE BEAM TRENCHES. IF BARRIER IS EXTENDED ACROSS BOTTOM OF BEAM, BARRIER MUST BE FLAT FORMING A SQUARE BOTTOM TO THE BEAM.

2.13 ALL EXTERIOR FOUNDATION BEAMS ARE TO BE EXCAVATED AND EMBEDDED INTO UNDISTURBED SOIL OR PROPERLY COMPACTED LOT FILL MATERIAL TO A MINIMUM DEPTH OF 6 INCHES OR AS NOTED IN THE DETAILS AND DESIGN CHART ON THIS DRAWING, WHICHEVER IS GREATER, OR INTO BEDROCK TO A MINIMUM DEPTH OF 6 INCH.

2.14 REMOVE FREE WATER FROM BEAM TRENCHES AND ALL OTHER EXCAVATIONS BEFORE PLACING CONCRETE. CLEAN BOTTOM OF BEAM TRENCHES OF LOOSE SOIL, ROOTS, GRAVEL, AND ALL DEBRIS PRIOR TO PLACING CONCRETE. CONCRETE SHALL NOT BE PLACED ON SOILS THAT HAVE BEEN DISTURBED BY RAINFALL OR WATER SEEPAGE.

3.0 BOTTOM SLAB CONSTRUCTION

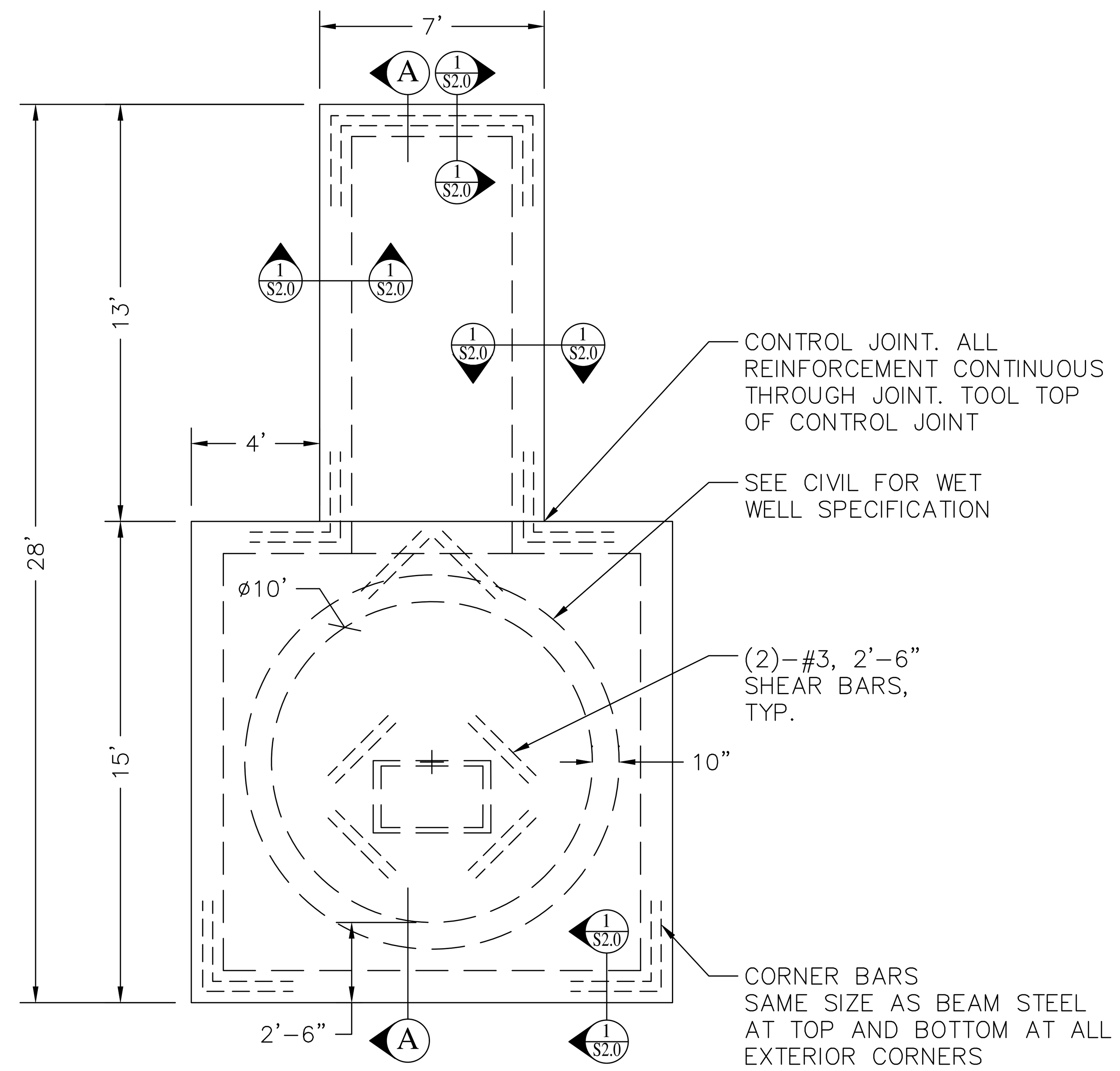
3.1 AS PRECAST SEGMENT PROFILES VARY BETWEEN MANUFACTURERS, CONTRACTOR SHALL SUBMIT (BEFORE CONSTRUCTION) DETAILS OF ALL PRECAST TO CAST-IN-PLACE CONCRETE JOINT CONDITIONS INCLUDING LOCATIONS OF SEALANT MATERIAL, TO ENGINEER FOR REVIEW

3.2 PROVIDE A CONTINUOUS 7 1/2" TO 8" DEEP X 11' WIDE CIRCLE BLOCKOUT CENTERED ON PRECAST SHELL (SEE CIVIL FOR INSIDE RADIUS) IN MAT SURFACE TO RECEIVE PRECAST. BLOCKOUT MAY BE TAPERED UP 1/2" TO 1" AT TOP FOR EASE OF FORM REMOVAL.

3.3 AFTER REMOVAL OF BLOCKOUT PROVIDE 3 ROWS OF 1/2" X 3/4" CONTINUOUS BEADS OF ADEKA P-2°1 ELASTIC SEALANT (BELOW BOTTOM OF PRECAST SHELL). ALLOW SEALANT TO FULLY CURE IN ACCORDANCE WITH MANUFACTURER'S INSTRUCTION BEFORE INSTALLING PRECAST RINGS ABOVE.

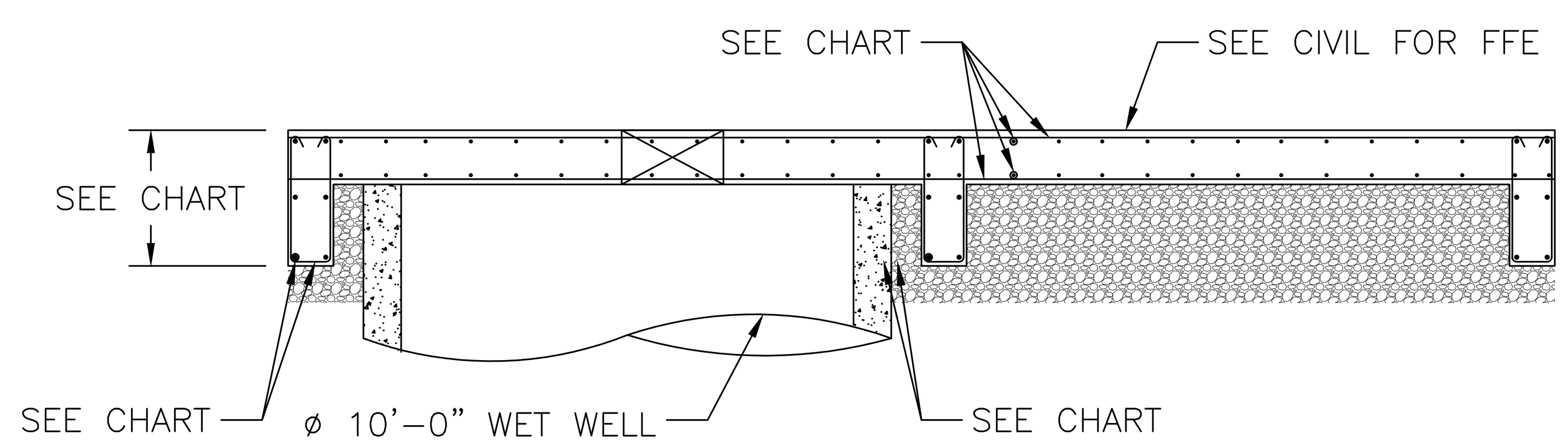
3.4 AFTER BOTTOM MOST PRECAST SHELL HAS BEEN INSTALLED. COMPLETELY FILL THE INTERIOR AND EXTERIOR ANNULAR SPACES BETWEEN SHELL AND MAT CONCRETE WITH EUCLID'S NS GROUT (FLOWABLE, NON-SHRINK) AS MANUFACTURED BY THE EUCLID CHEMICAL COMPANY.

3.5 INSTALL GROUT IN ACCORDANCE WITH MANUFACTURER'S INSTRUCTIONS. ALLOW 48 HRS. IMN. CURING TIME BEFORE INSTALLING ADDITIONAL SHELLS.



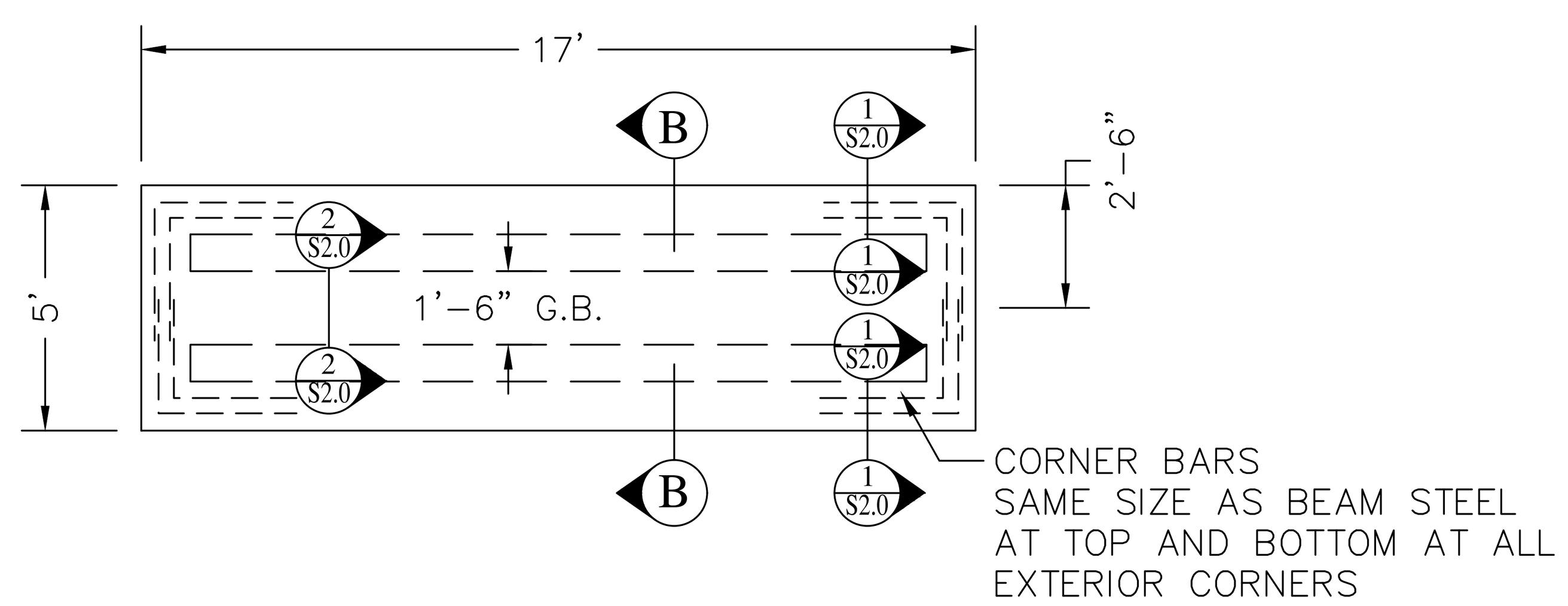
PLAN VIEW OF LIFT STATION TOP SLAB

SCALE: 1/4"=1'



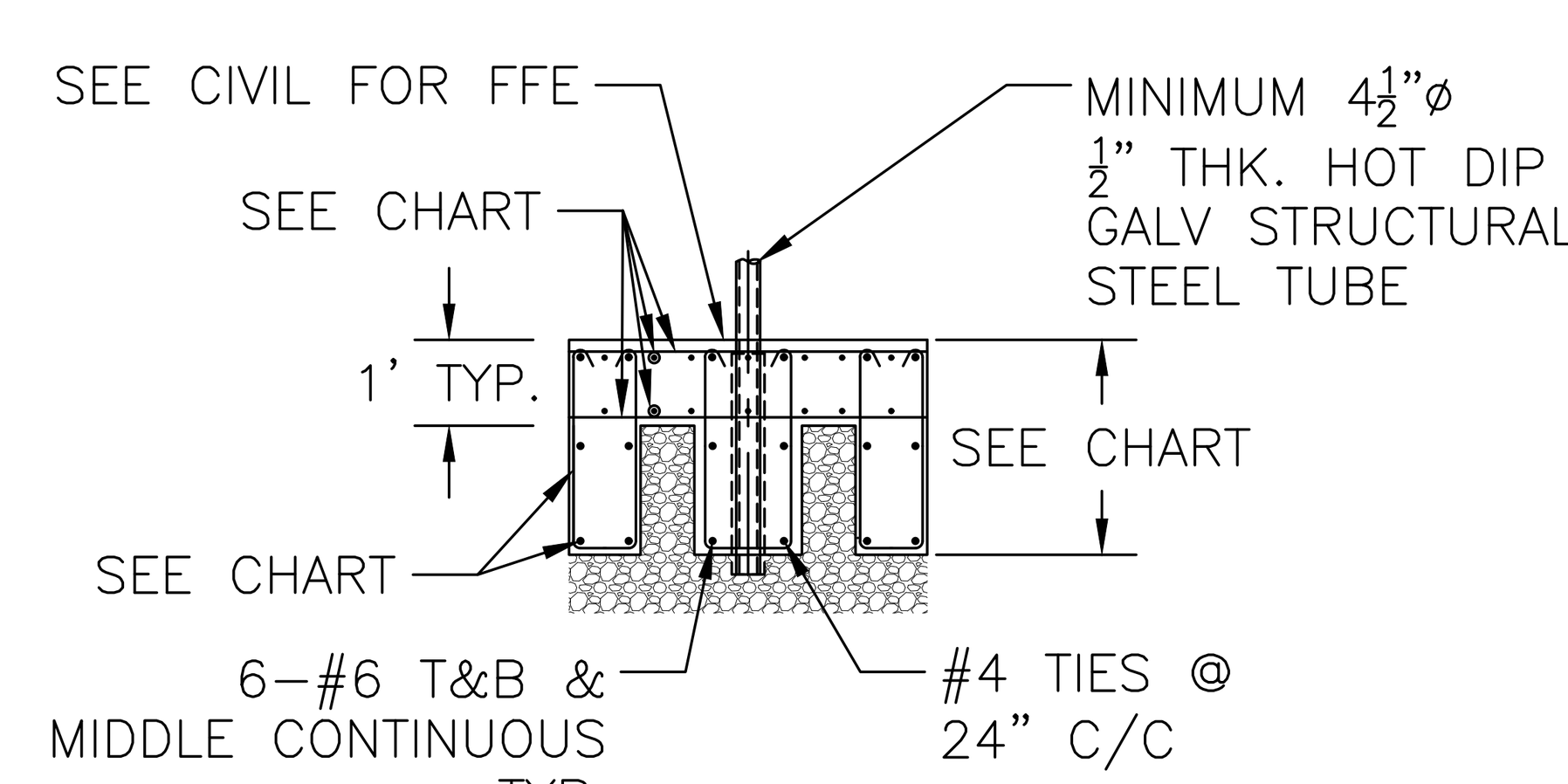
SECTION A-A

SCALE: 1/4"=1'



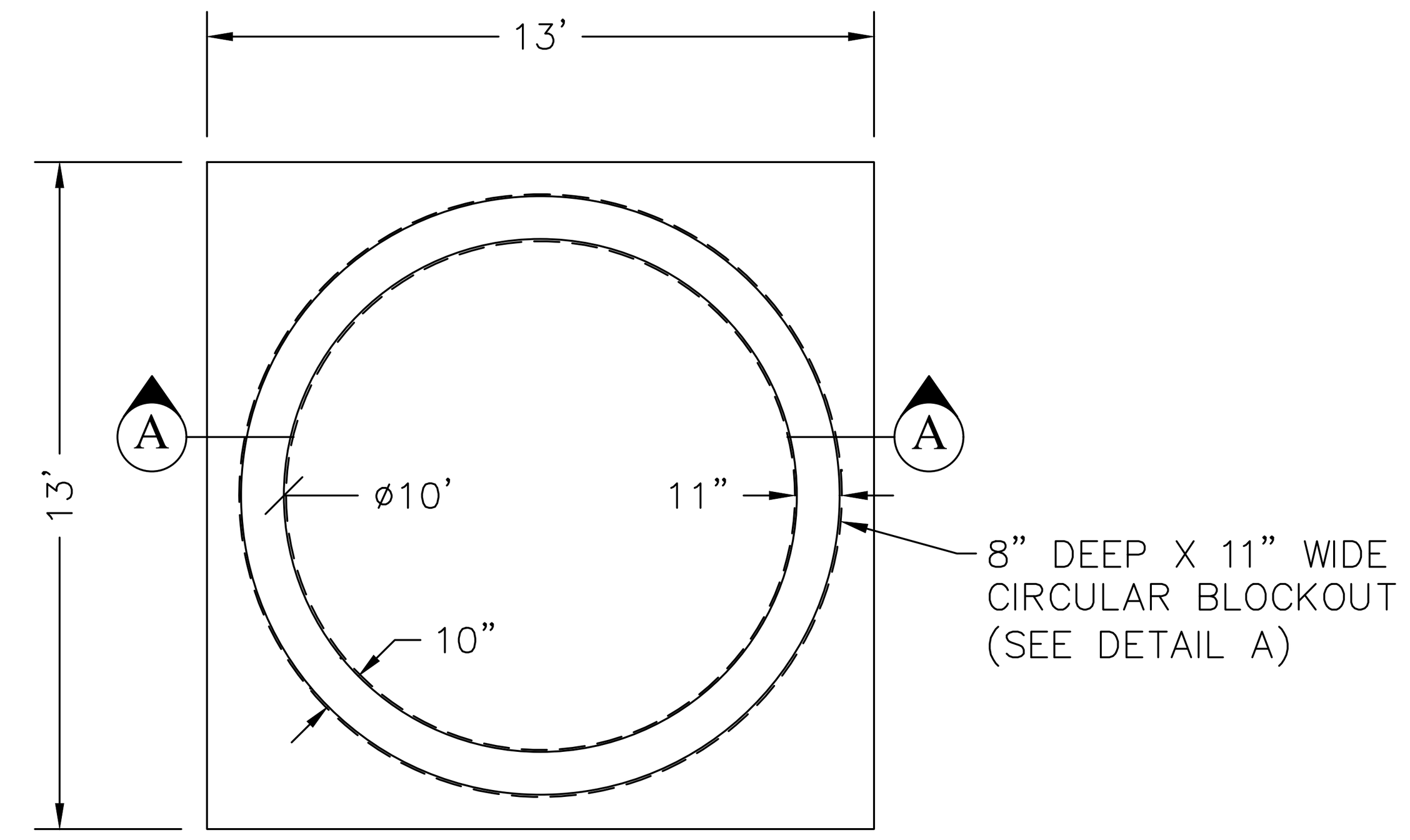
ELECTRICAL CANOPY FOUNDATION

SCALE: 1/4"=1'



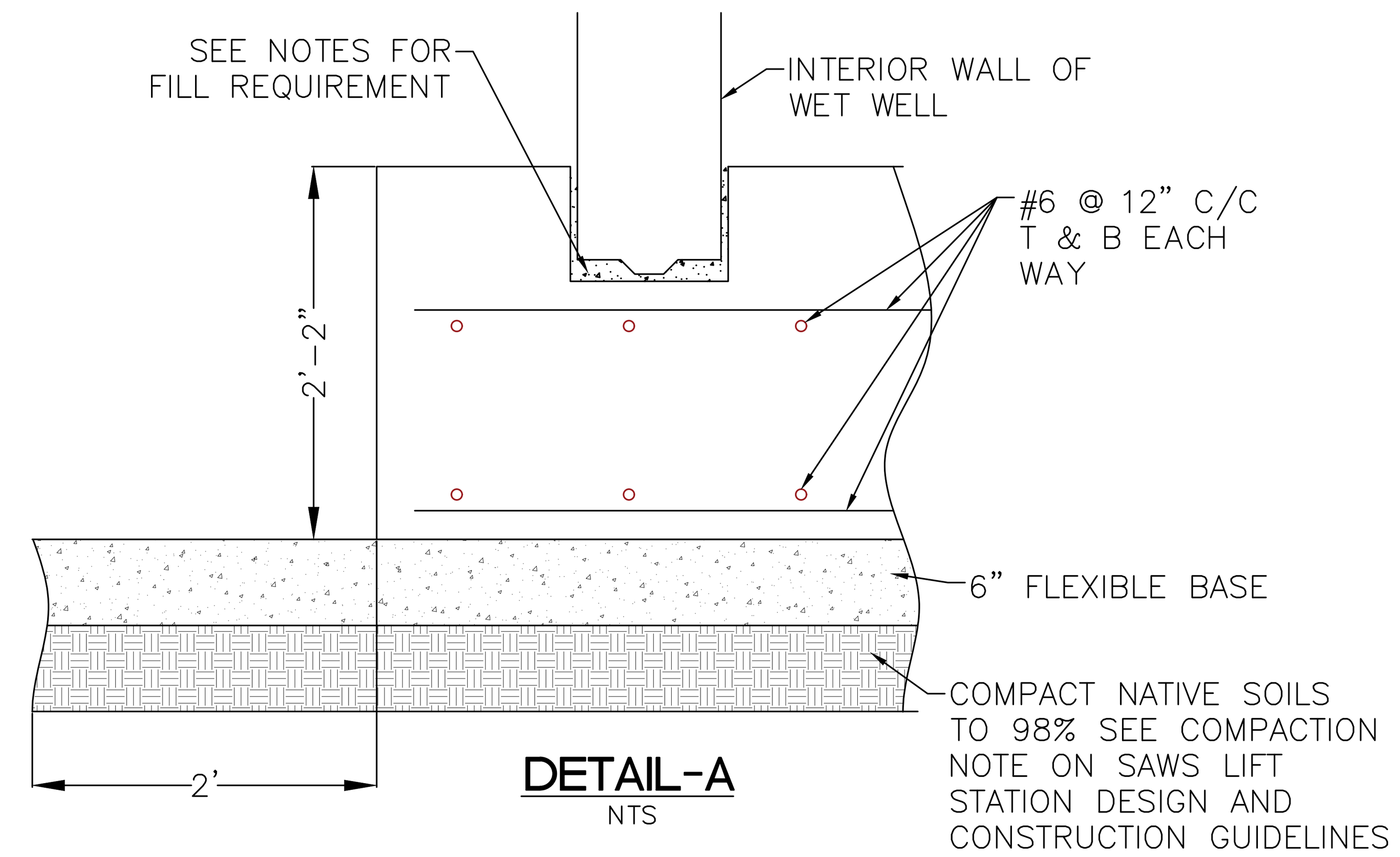
SECTION B-B

SCALE: 1/4"=1'



PLAN VIEW OF LIFT STATION BOTTOM SLAB

SCALE: 1/4"=1'



DETAIL-A

NTS

TOP SLAB, GENERATOR AND ELECTRICAL CANOPY FOUNDATION CHART

BEAM WIDTH (MINIMUM)	EXT. BEAM DEPTH	EXT.BM. DEPTH IN GRADE	INT. BEAM DEPTH	BEAM BARS T & B	STIRRUP EXT. BEAM	STIRRUP INT. BEAM	PAD BARS	SLAB THICKNESS
12" EXT. 12" INT.	24"MIN.	6" MIN.	24" MIN.	2-#6 BTM 2-#6 TOP	#3 @24"O.C.	#3 @24"O.C.	2 MATS #4 @12"O.C.	12"

BUILDER/CONTRACTOR TO VERIFY ALL DIMENSIONS, DROP AREAS, FLOOR PENETRATIONS, AND BLOCK-OUT LOCATIONS ON SITE.

GRADE BEAM WIDTH SHALL BE REFERENCED FROM CHART, U.N.O.

OUTLIER ENGINEERING, INC.
240 Oak Court
New Braunfels, TX 78132
Firm Registration # 14384
www.outliereng.com
Ph:830.837.0242

CUDEENGINEERS.COM
CUDE ENGINEERS EST. 1980
4122 Pond Hill Road, Suite 101
San Antonio, Texas 78231
P:(210) 681.2951
F: (210) 523.7112

LANTANA RIDGE UNIT 1
LIFT STATION STRUCTURAL

DATE 05/06/2025

PROJECT NO. 04037.003

DRAWN BY PPS

CHECKED BY AS

REVISIONS

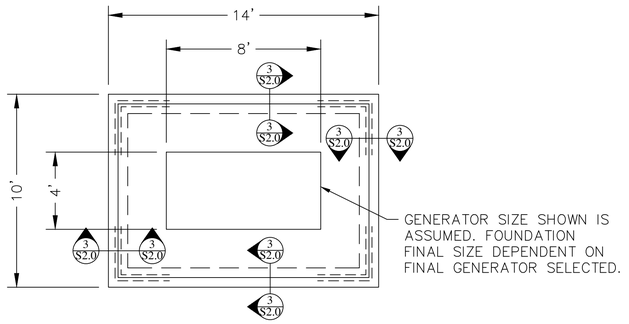
STATE OF TEXAS A.M. STONE 91049 LICENSED PROFESSIONAL ENGINEER
A.M. Stone 05/10/2025
OUTLIER ENGINEERING, INC
TBPE No. 14384

PLAT NO. –

SHEET NO S1

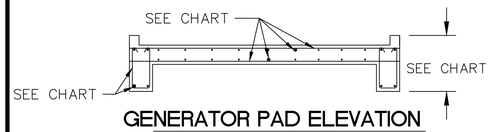
REPRODUCTION OF THE ORIGINAL SIGNED AND SEALED PLAN AND/OR ELECTRONIC MEDIA MAY HAVE BEEN INADVERTENTLY ALTERED. CONTRACTOR IS RESPONSIBLE FOR VERIFYING THE SCALE OF THE DOCUMENT AND CONTACTING CUDE ENGINEERS TO VERIFY DISCREPANCIES PRIOR TO CONSTRUCTION.

Q:\21-7035-012.Lantana Ridge\01.Communication\05. Upload+Mails Sent\06May25\Lantana Ridge.dwg 2025/05/06 10:22am Ashok Daregol



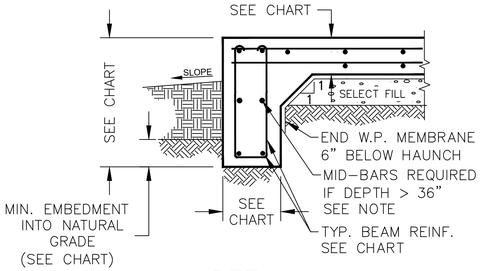
GENERATOR PAD FOUNDATION

SCALE: 1/4"=1'



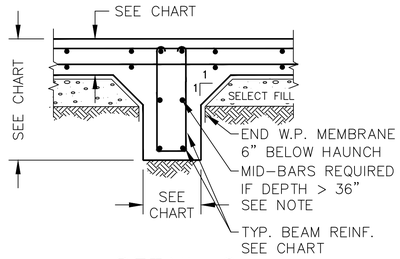
GENERATOR PAD ELEVATION

SCALE: 1/4"=1'



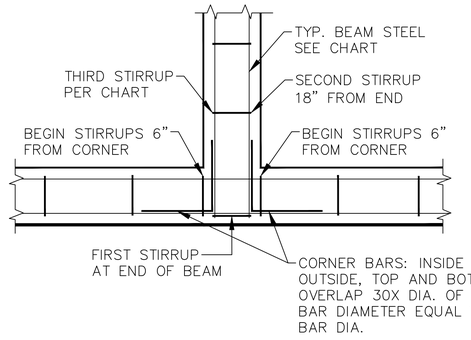
DETAIL-1

EXTERIOR BEAM-NO BRICK LUG



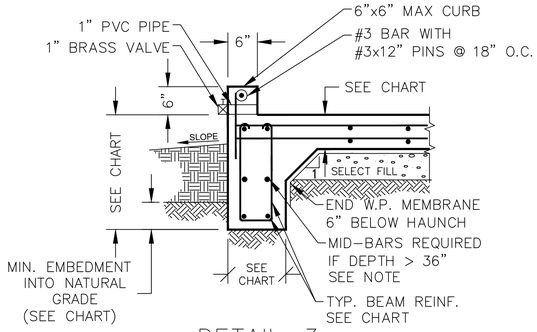
DETAIL-2

TYP. INT. BEAM DETAIL



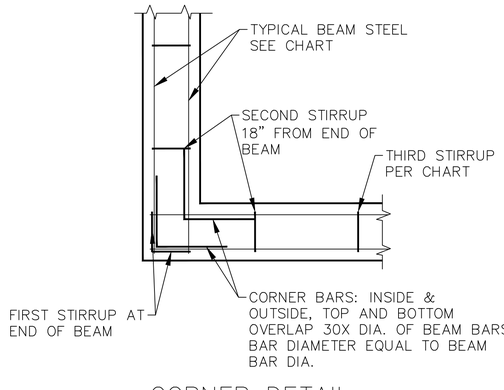
INTERSECTION DETAIL

BEAM INTERSECTION DETAIL



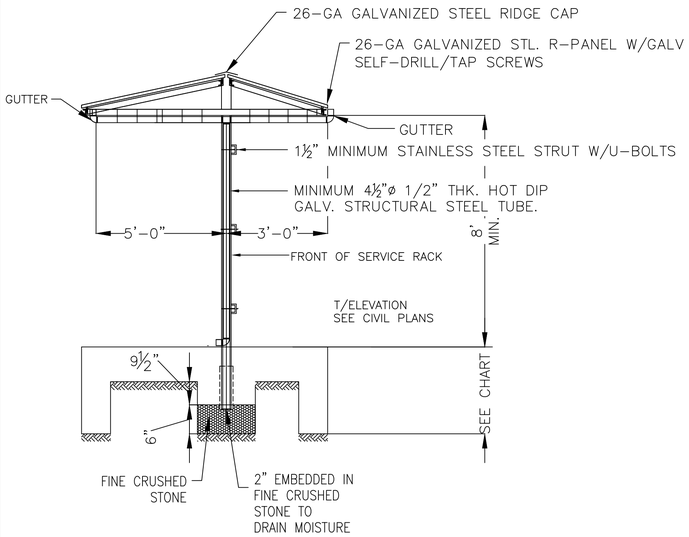
DETAIL-3

EXTERIOR BEAM W/ CURB



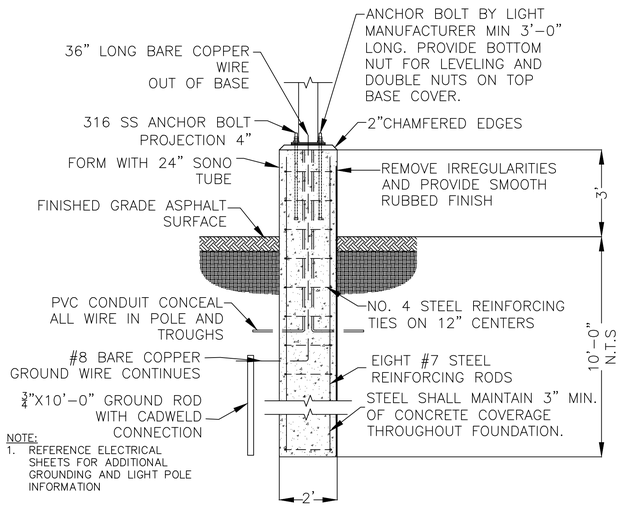
CORNER DETAIL

TYP. EXT. CORNER BEAM



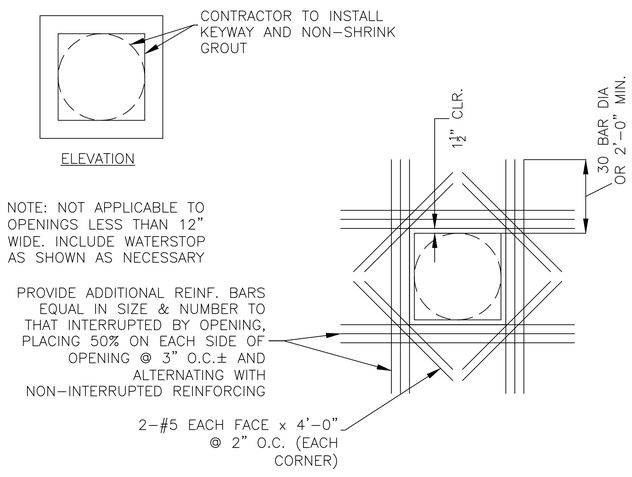
SECTION C-C (ELECTRICAL RACK)

SCALE: 3/8"=1'



LIGHT POLE FOUNDATION (TYP)

SCALE: 3/8"=1'



PENETRATION DETAIL

NTS

OUTLIER ENGINEERING, INC.
240 Old Court
New Braunfels, TX 78132
www.outlierengr.com
Ph.830.837.0242
Firm Registration # 14384

CUDEENGINEERS.COM

4122 Pond Hill Road, Suite 101
San Antonio, Texas 78231
P:(210) 681.2951

LANTANA RIDGE UNIT 1
LIFT STATION STRUCTURAL

DATE
05/06/2025

PROJECT NO.
04037.003

DRAWN BY
PPS

CHECKED BY
AS

REVISIONS

STATE OF TEXAS
A.M. STONE
91049
LICENSED
PROFESSIONAL ENGINEER
05/10/2025

OUTLIER ENGINEERING, INC
TBPE No. 14384

PLAT NO.
–

SHEET NO
S2

REPRODUCTION OF THE ORIGINAL SIGNED AND SEALED PLAN AND/OR ELECTRONIC MEDIA MAY HAVE BEEN INADVERTENTLY ALTERED. CONTRACTOR IS RESPONSIBLE FOR VERIFYING THE SCALE OF THE DOCUMENT AND CONTACTING CUDE ENGINEERS TO VERIFY DISCREPANCIES PRIOR TO CONSTRUCTION.

Q:\21-7035-1012\Lantana Ridge\01.Communication\05. Upload+Media Sent\06May25\Lantana Ridge.dwg, 2025/05/06 10:22am, Ashlie Donegal