CITY OF SAN ANTONIO
DEVELOPMENT SERVICES DEPARTMENT
P.O.BOX 839966 I SAN ANTONIO TEXAS 78283-3966

CITY OF SAN ANTONIO
DEVELOPMENT SERVICES DEPARTMENT
P.O.BOX 839966 I SAN ANTONIO TEXAS 78283-3966

TRE-APP-APP25-38800262

TREE PRESERVATION PERMIT

APPROVED FOR ONLY TREE REMOVAL

MUST PASS PRE-CONSTRUCTION AND FENCING INSPECTION PRIOR TO ANY SITE WORK

Charles G Johnson

2/12/2026 10:14 AM
AMENDMENT #1

BSA Tree TRE-APP-APP25-38800262 // Plat-24-11800033 / MILLBROOK WEST UNIT 9C MTPP UNITS 6 – 9C // A4 // OCL // Tree Survey // UDC Year 2023 // // HCF Rqd Yes Streetscape Rqd No //Floodplain Present No// 2/12/2026 / CGJ

AMENDMENT #1 February 12, 2026 CGJohnson
STATUS: APPLICATION AND APPROVAL IS FOR ONLY TREE REMOVAL AND PLATTING WITHIN MILLBROOK WEST UNIT 9C. ANY SITE WORK OR TREE REMOVAL INCLUDING IN EASEMENTS OR RIGHT OF WAY, OUTSIDE OF MILLBROOK WEST UNIT 9C SHALL REQUIRE A SEPARATE TREE APPLICATION BE SUBMITTED AND APPROVED PRIOR TO START OF WORK.

PLANTING: 3-(2)" CALIPER NATIVE MEDIUM AND LARGE SHADE TREES ARE REQUIRED PER LOT AT BUILDING STAGE FOR MITIGATION AND CANOPY COVER REQUIREMENTS. NO SINGLE SPECIES SHALL BE MORE THAN 25% OF THE TOTAL PLANTED.

EACH NEWLY PLATTED ARA SHALL PROVIDE A GRADING PLAN WITH EXISTING AND PROPOSED LAEBELED 1' CONTOURS WITH THE TREE APPLICATION
APPROVAL VALID FOR 180 DAYS
TREE NOTE ON PLAT
NO STREETSCAPE BOND REQUIRED # Tree = $
NO FINAL CANOPY COVER BOND REQUIRED # Trees $
MUST SCHEDULE AND PASS FINAL TREE INSPECTION AFTER OTHER DISCIPLINE HOLDS ARE REMOVED AND WITHIN THREE (3) WEEKS PRIOR TO RECORDATION. SCHEDULE VIA ACCELA. A DO ONT RECORD IS PLACED ON THIS PLAT.

//TREE PERMIT REQUIREMENTS:
FUTURE PLATS MUST CONTAIN THE FOLLOWING TREE NOTE:
THIS SUBDIVISION IS SUBJECT TO A MASTER TREE PLAN (TRE-APP-APP25-38800262) WHICH REQUIRES COMPLIANCE BY THE OWNERS OF ALL PROPERTY WITHIN THE PLAT BOUNDARY, AND THEIR EMPLOYEES AND CONTRACTORS, AND SHALL BE BINDING ON ALL SUCCESSORS IN TITLE EXCEPT FOR OWNERS OF SINGLE-FAMILY RESIDENTIAL LOTS SUBDIVIDED HEREUNDER FOR WHICH CONSTRUCTION OF A RESIDENTIAL STRUCTURE HAS BEEN COMPLETED. NO TREES OR UNDERSTORY SHALL BE REMOVED WITHOUT PRIOR APPROVAL OF THE CITY ARBORIST OFFICE

CONSTRUCTION ON INDIVIDUAL LOT(S), INSIDE CITY LIMITS AND WITHIN EXTRATERRITORIAL JURISDICTION, ARE REQUIRED TO SUBMIT A BUILDING PERMIT OR TREE PERMIT APPLICATION RESPECTIVELY AND PAY FEES PRIOR TO ANY SITEWORK, REFERENCING THE APPROVED TREE PRESERVATION PLAN TO VERIFY COMPLIANCE AT BUILDING STAGE.

TREE SAVE AREA TO BE LEFT UNDISTURBED IN ITS NATURAL CONDITION. TREE SAVE AREAS MUST BE DESIGNATED AS SUCH WHEN AREA IS PLATTED.
PRIOR TO COMMENCEMENT OF ANY ACTIVITIES REQUIRING A TREE PERMIT, THE APPLICANT SHALL SCHEDULE A PRE-CONSTRUCTION MEETING WITH THE CITY ARBORIST TO REVIEW PROCEDURES FOR PROTECTION AND MANAGEMENT OF ALL SIGNIFICANT, HERITAGE OR MITIGATION TREES (CAN BE SCHEDULED WITH TREE FENCING INSPECTION). INSPECTIONS CAN BE SCHEDULED ONLINE THROUGH ACCELA.
THE PERMIT HOLDER SHALL MAINTAIN A COPY OF THE APPROVED TREE PLANS, APPROVED TREE PERMIT AND THE CONDITIONS OF APPROVAL IMPOSED BY THE CITY ARBORIST READILY AVAILABLE AT THE SITE AT ALL TIMES DURING WHICH AUTHORIZED WORK IS IN PROGRESS.
ALL OFFSITE STAGING, STORAGE, PROJECT TRAILERS, EMPLOYEE PARKING, ETC. IS REQUIRED APPLY FOR A TEMPORARY USES APPLICATION.
A ROOT PROTECTION ZONE MUST BE ESTABLISHED AROUND THE TRUNK OF EACH TREE PRESERVED. THE AREA IS DEFINED BY AN AVERAGE RADIUS EXTENDING OUTWARD FROM THE TRUNK OF THE TREE A DISTANCE OF ONE (1) LINEAR FOOT FOR EACH INCH (DBH). MATERIAL OR EQUIPMENT STORAGE OR NO CUTTING, FILLING, TRENCHING, ROOT OR SOIL DISTURBANCE, OR CONSTRUCTION IMPACTS SHALL OCCUR CLOSER TO THE TRUNK THAN ONE-HALF (½) THE ROOT PROTECTION ZONE RADIUS.

// APPLICABLE UDC CODES:
35-523 (K) (5), 35-477(a)(b)(f)(h)(i) and (j), 35-523 (K) (4), 21-170 (B), 35-511 (E), 35-523 (K) (2),) AND 35-523 (J) (1)

PLEASE FORWARD A COPY TO THE CONTRACTOR ON SITE WITH A COPY OF THE PLAT OR PLAN (IF APPLICABLE) FOR POSTING ON SITE.

// IF YOU HAVE ANY QUESTIONS, PLEASE FEEL FREE TO CONTACT ME AT CHARLES.JOHNSON2@SANANTONIO.GOV OR (210) 207-0170.

Date: February 2, 2026, 4:56 PM – User ID: cgillis
File: P:\64\45\16\Design\Exhibits\Trees\251204 Millbrook Tree Plan.dwg

THIS DOCUMENT HAS BEEN PRODUCED FROM MATERIAL THAT WAS STORED AND/OR TRANSMITTED ELECTRONICALLY AND MAY HAVE BEEN INADVERTENTLY ALTERED. RELY ONLY ON FINAL HARDCOPY MATERIALS BEARING THE CONSULTANT'S ORIGINAL SIGNATURE AND SEAL. AERIAL IMAGERY PROVIDED BY GOOGLE© UNLESS OTHERWISE NOTED. Imagery © 2016,CAPCOG,Digital Globe,Texas Orthoimagery Program, USDA Farm Service Agency.

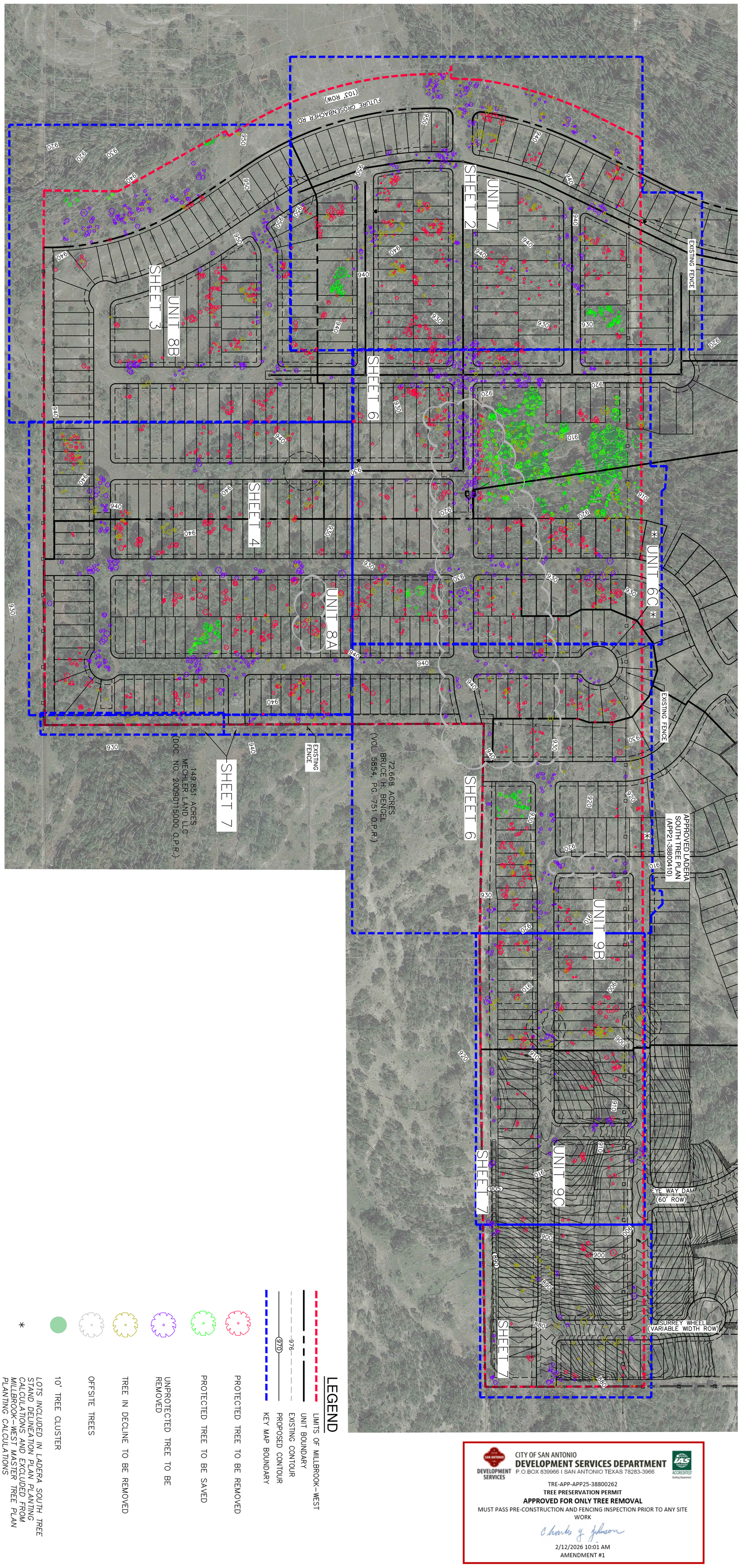

LEGEND

- LIMITS OF MILLBROOK–WEST
- UNIT BOUNDARY
- EXISTING CONTOUR
- PROPOSED CONTOUR
- KEY MAP BOUNDARY
- PROTECTED TREE TO BE REMOVED
- PROTECTED TREE TO BE SAVED
- UNPROTECTED TREE TO BE REMOVED
- TREE IN DECLINE TO BE REMOVED
- OFFSITE TREES
- 10' TREE CLUSTER
- * LOTS INCLUDED IN LADERA SOUTH TREE STAND DELINEATION PLAN PLANTING CALCULATIONS AND EXCLUDED FROM MILLBROOK–WEST MASTER TREE PLAN PLANTING CALCULATIONS

SCALE: 1" = 150'
0' 150' 300' 450'

CITY OF SAN ANTONIO
DEVELOPMENT SERVICES DEPARTMENT
P.O.BOX 839966 I SAN ANTONIO TEXAS 78283-3966

TRE-APP-APP25-38800262
TREE PRESERVATION PERMIT
APPROVED FOR ONLY TREE REMOVAL
MUST PASS PRE-CONSTRUCTION AND FENCING INSPECTION PRIOR TO ANY SITE WORK
Charles G. Johnson
2/12/2026 10:01 AM
AMENDMENT #1

LOCATION MAP
NOT-TO-SCALE

MILLBROOK-WEST MASTER TREE PLAN

BEXAR COUNTY, TEXAS

TREE PRESERVATION PLAN

PAPE–DAWSON
2000 NW LOOP 410 I SAN ANTONIO, TX 78213 I 210.375.9000
TEXAS ENGINEERING FIRM #470 I TEXAS SURVEYING FIRM #10028800

NO.	REVISION	DATE
1.	REVISED TREE SAVE	02/02/25

PLAT NO. ____
JOB NO. 6445-16
DATE FEBRUARY 2026
DESIGNER JB
CHECKED ____ DRAWN AL
SHEET 1 OF 11

Date: February 2, 2026, 5:04 PM – User ID: cgillis
File: P:\64\45\16\Design\Exhibits\Trees\251204 Millbrook Tree Plan.dwg

THIS DOCUMENT HAS BEEN PRODUCED FROM MATERIAL THAT WAS STORED AND/OR TRANSMITTED ELECTRONICALLY AND MAY HAVE BEEN INADVERTENTLY ALTERED. RELY ONLY ON FINAL HARDCOPY MATERIALS BEARING THE CONSULTANT'S ORIGINAL SIGNATURE AND SEAL. AERIAL IMAGERY PROVIDED BY GOOGLE© UNLESS OTHERWISE NOTED. Imagery © 2026,CAPCOG,Digital Globe,Texas Orthoimagery Program, USDA Farm Service Agency.

MATCHLINE (SEE SHEET 3 OF 11)

MATCHLINE (SEE SHEET 3 OF 11)

MATCHLINE (SEE SHEET 5 OF 11)

BLOCK 128

BLOCK 127

BLOCK 125

BLOCK 130

BLOCK 8202

BLOCK 8206

UNIT 7

14' GAS, ELECTRIC, TELEPHONE AND CABLE TV EASEMENT

10' GAS, ELECTRIC, TELEPHONE AND CABLE TV EASEMENT

FUTURE GROSENBACHER RD (103' ROW)

FUTURE GROSENBACHER RD (95' ROW)

HIGHPOINT-UNIT 2I (VOL. 2004, PG. 197-200 D.P.R.)

HIGHPOINT-UNIT 2D (VOL 20003, PG 501-504, PR)

EXISTING FENCE

APPROVED LADERA SOUTH TREE PLAN (APP21-38800410)

SCALE: 1" = 40'

0' 40' 80' 120'

CITY OF SAN ANTONIO
DEVELOPMENT SERVICES
DEVELOPMENT SERVICES
P. O. BOX 839966 | SAN ANTONIO TEXAS 78283-3966
TRE-APP-APP25-38800262
TREE PRESERVATION PERMIT
APPROVED FOR ONLY TREE REMOVAL
MUST PASS PRE-CONSTRUCTION AND FENCING INSPECTION PRIOR TO ANY SITE WORK
2/12/2026 10:01 AM
AMENDMENT #1

LEGEND

- LIMITS OF MILLBROOK-WEST
- UNIT BOUNDARY
- 976 EXISTING CONTOUR
- 970 PROPOSED CONTOUR
- PROTECTED TREE TO BE REMOVED
- PROTECTED TREE TO BE SAVED
- UNPROTECTED TREE TO BE REMOVED
- TREE IN DECLINE TO BE REMOVED
- OFFSITE TREES
- 10' TREE CLUSTER

LOCATION MAP

NOT-TO-SCALE

MEDINA COUNTY
BEXAR COUNTY
W GROSENBACHER RD
LAMBDA DR
SITE
LADERA HILLS
STATE HWY 211
US HWY 90

MILLBROOK-WEST MASTER TREE PLAN

BEXAR COUNTY, TEXAS

TREE PRESERVATION PLAN

PAPE-DAWSON
2000 NW LOOP 410 I SAN ANTONIO, TX 78213 I 210.375.9000
TEXAS ENGINEERING FIRM #470 I TEXAS SURVEYING FIRM #10028800

NO.	REVISION	DATE
1.	REVISED TREE SAVE	02/02/25

PLAT NO. ____
JOB NO. 6445-16
DATE FEBRUARY 2026
DESIGNER JB
CHECKED ____ DRAWN AL
SHEET 2 OF 11

HIGHPOINT–UNIT 2I
(VOL. 2004, PG. 197–200 D.P.R.)

14' GAS, ELECTRIC, TELEPHONE AND CABLE TV EASEMENT

28' GAS, ELECTRIC, TELEPHONE AND CABLE TV EASEMENT

UNIT 8B

UNIT 7

BLOCK 130

BLOCK 124

MATCHLINE (SEE SHEET 2 OF 11)

MATCHLINE (SEE SHEET 4 OF 11)

MATCHLINE (SEE SHEET 5 OF 11)

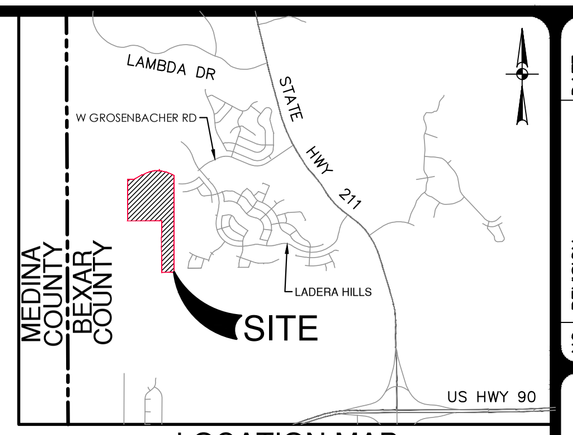

LOCATION MAP
NOT-TO-SCALE

SCALE: 1"= 40'
0' 40' 80' 120'

LEGEND

- LIMITS OF MILLBROOK–WEST
- UNIT BOUNDARY
- 976 EXISTING CONTOUR
- 970 PROPOSED CONTOUR
- PROTECTED TREE TO BE REMOVED
- PROTECTED TREE TO BE SAVED
- UNPROTECTED TREE TO BE REMOVED
- TREE IN DECLINE TO BE REMOVED
- OFFSITE TREES
- 10' TREE CLUSTER

CITY OF SAN ANTONIO
DEVELOPMENT SERVICES DEPARTMENT
P.O.BOX 839966 I SAN ANTONIO TEXAS 78283-3966

TRE-APP-APP25-38800262
TREE PRESERVATION PERMIT
APPROVED FOR ONLY TREE REMOVAL
MUST PASS PRE-CONSTRUCTION AND FENCING INSPECTION PRIOR TO ANY SITE WORK

2/12/2026 10:01 AM
AMENDMENT #1

NO.	REMSION	DATE
1.	REVISED TREE SAVE	02/25/25

PAPE–DAWSON
2000 NW LOOP 410 I SAN ANTONIO, TX 78213 I 210.375.9000
TEXAS ENGINEERING FIRM #470 I TEXAS SURVEYING FIRM #10028800

MILLBROOK-WEST MASTER TREE PLAN

BEXAR COUNTY, TEXAS

TREE PRESERVATION PLAN

PLAT NO. _____
JOB NO. 6445–16
DATE FEBRUARY 2026
DESIGNER JB
CHECKED _____ DRAWN AL
SHEET 3 OF 11

Date: February 2, 2026, 5:08 PM – User ID: cgills
File: P:\64\45\16 Design\Exhibits\Trees\25\2604 Millbrook Tree Plan.dwg

THIS DOCUMENT HAS BEEN PRODUCED FROM MATERIAL THAT WAS STORED AND/OR TRANSMITTED ELECTRONICALLY AND MAY HAVE BEEN INADVERTENTLY ALTERED. RELY ONLY ON FINAL HARDCOPY MATERIALS BEARING THE CONSULTANT'S ORIGINAL SIGNATURE AND SEAL. AERIAL IMAGERY PROVIDED BY GOOGLE© UNLESS OTHERWISE NOTED. Imagery © 2016,CAPCOG,Digital Globe,Texas Orthoimagery Program, USDA Farm Service Agency.

Date: February 2, 2026, 5:14 PM – User ID: cgillis
File: P:\64\45\16\Design\Exhibits\Trees\251204 Millbrook Tree Plan.dwg

THIS DOCUMENT HAS BEEN PRODUCED FROM MATERIAL THAT WAS STORED AND/OR TRANSMITTED ELECTRONICALLY AND MAY HAVE BEEN INADVERTENTLY ALTERED. RELY ONLY ON FINAL HARDCOPY MATERIALS BEARING THE CONSULTANT'S ORIGINAL SIGNATURE AND SEAL. AERIAL IMAGERY PROVIDED BY GOOGLE© UNLESS OTHERWISE NOTED. Imagery © 2026,CAPCOG,Digital Globe,Texas Orthoimagery Program, USDA Farm Service Agency.

MATCHLINE (SEE SHEET 3 OF 11)

MATCHLINE (SEE SHEET 7 OF 11)

MATCHLINE (SEE SHEET 6 OF 11)

MATCHLINE (SEE SHEET 5 OF 11)

UNIT 8B

UNIT 8A

UNIT 7

BLOCK 121

BLOCK 123

BLOCK 122

BLOCK

14' GAS, ELECTRIC, TELEPHONE AND CABLE TV EASEMENT

28' GAS, ELECTRIC, TELEPHONE AND CABLE TV EASEMENT

LOCATION MAP

NOT-TO-SCALE

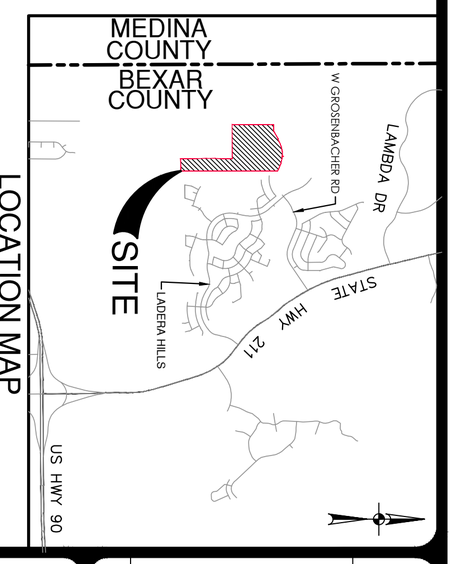

LEGEND

- LIMITS OF MILLBROOK-WEST
- UNIT BOUNDARY
- 976 EXISTING CONTOUR
- 970 PROPOSED CONTOUR
- PROTECTED TREE TO BE REMOVED
- PROTECTED TREE TO BE SAVED
- UNPROTECTED TREE TO BE REMOVED
- TREE IN DECLINE TO BE REMOVED
- OFFSITE TREES
- 10' TREE CLUSTER

SCALE: 1" = 40'
0' 40' 80' 120'

CITY OF SAN ANTONIO
DEVELOPMENT SERVICES DEPARTMENT
P.O.BOX 839966 I SAN ANTONIO TEXAS 78283-3966
DEVELOPMENT SERVICES
ACCREDITED

TRE-APP-APP25-38800262
TREE PRESERVATION PERMIT
APPROVED FOR ONLY TREE REMOVAL
MUST PASS PRE-CONSTRUCTION AND FENCING INSPECTION PRIOR TO ANY SITE WORK
2/12/2026 10:01 AM
AMENDMENT #1

MILLBROOK-WEST MASTER TREE PLAN

BEXAR COUNTY, TEXAS

TREE PRESERVATION PLAN

PAPE-DAWSON
2000 NW LOOP 410 I SAN ANTONIO, TX 78213 I 210.375.9000
TEXAS ENGINEERING FIRM #470 I TEXAS SURVEYING FIRM #10028800

NO.	REVISION	DATE
1.	REVISED TREE SAVE	02/02/25

PLAT NO. _____
JOB NO. 6445-16
DATE FEBRUARY 2026
DESIGNER JB
CHECKED ____ DRAWN AL
SHEET 4 OF 11

MATCHLINE (SHEET 2 OF 11)

MATCHLINE (SHEET 4 OF 11)

MATCHLINE (SHEET 6 OF 11)

14' GAS, ELECTRIC, TELEPHONE AND CABLE TV EASEMENT

10' GAS, ELECTRIC, TELEPHONE AND CABLE TV EASEMENT

21' DRAINAGE EASEMENT

UNIT 7

UNIT 6C

UNIT 8A

BLOCK 118

APPROVED LADERA SOUTH TREE PLAN (APP21-38800410)

EXISTING FENCE

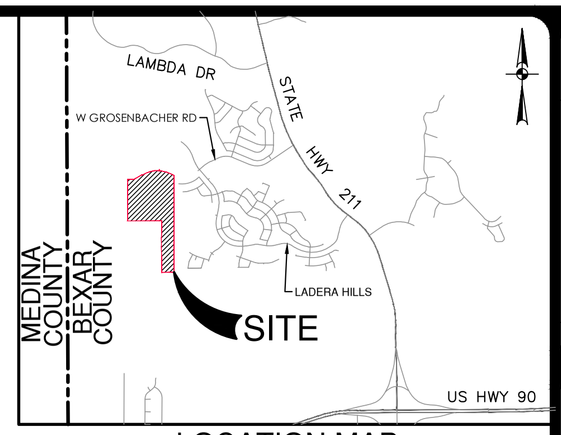

LOCATION MAP

NOT-TO-SCALE

SCALE: 1"= 40'

0' 40' 80' 120'

LEGEND

- LIMITS OF MILLBROOK – WEST
- UNIT BOUNDARY
- 976 EXISTING CONTOUR
- 970 PROPOSED CONTOUR
- PROTECTED TREE TO BE REMOVED
- PROTECTED TREE TO BE SAVED
- UNPROTECTED TREE TO BE REMOVED
- TREE IN DECLINE TO BE REMOVED
- OFFSITE TREES
- 10' TREE CLUSTER

CITY OF SAN ANTONIO
DEVELOPMENT SERVICES DEPARTMENT
P.O.BOX 839966 I SAN ANTONIO TEXAS 78283-3966

TRE-APP-APP25-38800262
TREE PRESERVATION PERMIT
APPROVED FOR ONLY TREE REMOVAL
MUST PASS PRE-CONSTRUCTION AND FENCING INSPECTION PRIOR TO ANY SITE WORK

Charles G. Johnson
2/12/2026 10:01 AM
AMENDMENT #1

NO.	REVISION	DATE
1	REVISED TREE SAVE	09/29/25

PAPE-DAWSON
2000 NW LOOP 410 I SAN ANTONIO, TX 78213 I 210.375.9000
TEXAS ENGINEERING FIRM #470 I TEXAS SURVEYING FIRM #10028800

MILLBROOK-WEST MASTER TREE PLAN

BEXAR COUNTY, TEXAS

TREE PRESERVATION PLAN

PLAT NO.
JOB NO. 6445-16
DATE FEBRUARY 2026
DESIGNER JB
CHECKED DRAWN AL
SHEET 5 OF 11

Date: February 2, 2026, 4:53 PM – User ID: cgillis
File: P:\64\45\16\Design\Exhibits\Trees\251204 Millbrook Tree Plan.dwg

THIS DOCUMENT HAS BEEN PRODUCED FROM MATERIAL THAT WAS STORED AND/OR TRANSMITTED ELECTRONICALLY AND MAY HAVE BEEN INADVERTENTLY ALTERED. RELY ONLY ON FINAL HARDCOPY MATERIALS BEARING THE CONSULTANT'S ORIGINAL SIGNATURE AND SEAL. AERIAL IMAGERY PROVIDED BY GOOGLE© UNLESS OTHERWISE NOTED. Imagery © 2016,CAPCOG,Digital Globe,Texas Orthoimagery Program, USDA Farm Service Agency.

Date: February 2, 2026, 4:50 PM – User ID: cgillis
File: P:\64\45\16\Design\Exhibits\Trees\251204 Millbrook Tree Plan.dwg

THIS DOCUMENT HAS BEEN PRODUCED FROM MATERIAL THAT WAS STORED AND/OR TRANSMITTED ELECTRONICALLY AND MAY HAVE BEEN INADVERTENTLY ALTERED. RELY ONLY ON FINAL HARDCOPY MATERIALS BEARING THE CONSULTANT'S ORIGINAL SIGNATURE AND SEAL. AERIAL IMAGERY PROVIDED BY GOOGLE© UNLESS OTHERWISE NOTED. Imagery © 2016,CAPCOG,Digital Globe,Texas Orthoimagery Program, USDA Farm Service Agency.

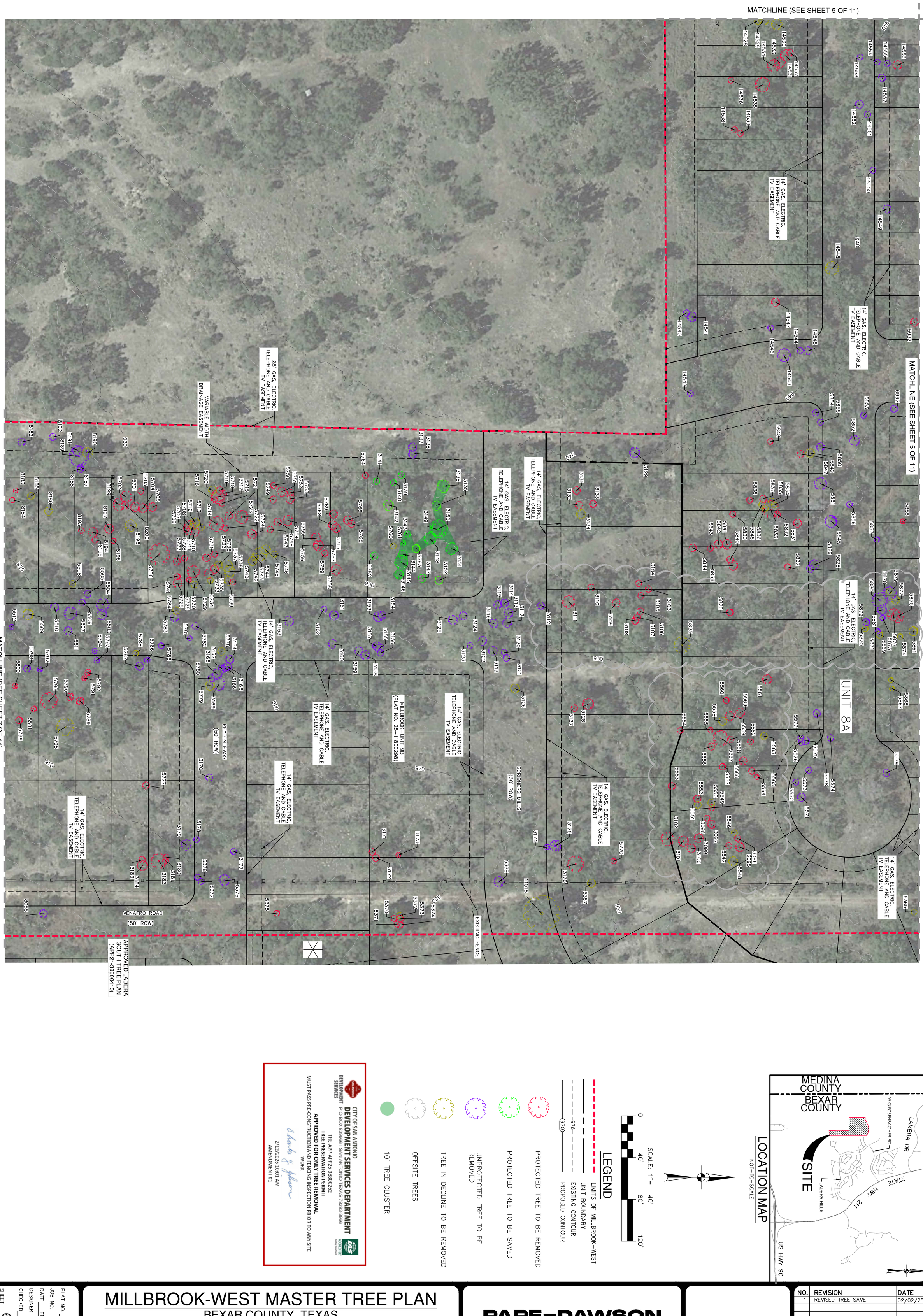

LOCATION MAP
NOT-TO-SCALE

SCALE: 1" = 40'
0' 40' 80' 120'

LEGEND
- LIMITS OF MILLBROOK-WEST
- UNIT BOUNDARY
- 976 EXISTING CONTOUR
- 970 PROPOSED CONTOUR
- PROTECTED TREE TO BE REMOVED
- PROTECTED TREE TO BE SAVED
- UNPROTECTED TREE TO BE REMOVED
- TREE IN DECLINE TO BE REMOVED
- OFFSITE TREES
- 10' TREE CLUSTER

CITY OF SAN ANTONIO
DEVELOPMENT SERVICES
DEVELOPMENT SERVICES DEPARTMENT
P.O. BOX 839966 | SAN ANTONIO TEXAS 78283-3966
TRE-APP-APP25-38800262
TREE PRESERVATION PERMIT
APPROVED FOR ONLY TREE REMOVAL
MUST PASS PRE-CONSTRUCTION AND FENCING INSPECTION PRIOR TO ANY SITE WORK
2/12/2026 10:01 AM
AMENDMENT #1

MILLBROOK-WEST MASTER TREE PLAN
BEXAR COUNTY, TEXAS

TREE PRESERVATION PLAN

PAPE-DAWSON
2000 NW LOOP 410 I SAN ANTONIO, TX 78213 I 210.375.9000
TEXAS ENGINEERING FIRM #470 I TEXAS SURVEYING FIRM #10028800

NO.	REVISION	DATE
1.	REVISED TREE SAVE	02/02/25

PLAT NO. _____
JOB NO. 6445-16
DATE FEBRUARY 2026
DESIGNER JB
CHECKED ____ DRAWN AL
SHEET 6 OF 11

Date: February 2, 2026, 5:17 PM – User ID: cgillis
File: P:\64\45\16\Design\Exhibits\Trees\251204 Millbrook Tree Plan.dwg

THIS DOCUMENT HAS BEEN PRODUCED FROM MATERIAL THAT WAS STORED AND/OR TRANSMITTED ELECTRONICALLY AND MAY HAVE BEEN INADVERTENTLY ALTERED. RELY ONLY ON FINAL HARDCOPY MATERIALS BEARING THE CONSULTANT'S ORIGINAL SIGNATURE AND SEAL. AERIAL IMAGERY PROVIDED BY GOOGLE© UNLESS OTHERWISE NOTED. Imagery © 2016,CAPCOG,Digital Globe,Texas Orthoimagery Program, USDA Farm Service Agency.

MATCHLINE (SEE SHEET 6 OF 11)

MATCHLINE (SEE THIS SHEET)

MATCHLINE (SEE SHEET 4 OF 11)

MATCHLINE (SEE THIS SHEET)

MATCHLINE (SEE SHEET 4 OF 11)

MATCHLINE (SEE THIS SHEET)

MATCHLINE (SEE SHEET)

LEGEND

- LIMITS OF MILLBROOK-WEST
- UNIT BOUNDARY
- 976 EXISTING CONTOUR
- (970) PROPOSED CONTOUR
- PROTECTED TREE TO BE REMOVED
- PROTECTED TREE TO BE SAVED
- UNPROTECTED TREE TO BE REMOVED
- TREE IN DECLINE TO BE REMOVED
- OFFSITE TREES
- 10' TREE CLUSTER

SCALE: 1" = 40'
0' 40' 80' 120'

LOCATION MAP

NOT-TO-SCALE

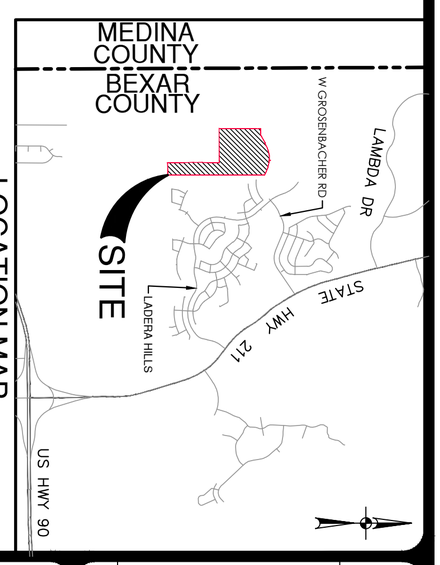

CITY OF SAN ANTONIO
DEVELOPMENT SERVICES
P.O.BOX 839966 | SAN ANTONIO TEXAS 78283-3966
TRE-APP-APP25-38800262
TREE PRESERVATION PERMIT
APPROVED FOR ONLY TREE REMOVAL
MUST PASS PRE-CONSTRUCTION AND FENCING INSPECTION PRIOR TO ANY SITE WORK
2/12/2026 10:01 AM
AMENDMENT #1

MILLBROOK-WEST MASTER TREE PLAN

BEXAR COUNTY, TEXAS

TREE PRESERVATION PLAN

PAPE-DAWSON
2000 NW LOOP 410 I SAN ANTONIO, TX 78213 I 210.375.9000
TEXAS ENGINEERING FIRM #470 I TEXAS SURVEYING FIRM #10028800

NO.	REVISION	DATE
1.	REVISED TREE SAVE	02/02/25

PLAT NO. ____
JOB NO. 6445-16
DATE FEBRUARY 2026
DESIGNER JB
CHECKED ____ DRAWN AL
SHEET 7 OF 11

PROTECTED TREES TO BE REMOVED

PROTECTED LARGE SPECIES TREES TO BE REMOVED

PROTECTED TREES TO BE REMOVED (LARGE SPECIES)			
POINT#	SPECIES	DBH(IN)	MT DIMS
1002	OAK	9.5	
1003	OAK	7.5	
1005	OAK	11	
1006	CEDAR ELM	6.5	
1008	OAK	9.5	
1010	OAK	10	
1012	OAK	7.5	
1013	OAK	8.5	
1014	OAK	6.5	
1016	OAK	6	
1017	OAK	10.5	
1019	OAK	9.5	
1021	OAK	9	
1023	OAK	7	
1025	OAK	9	
1028	CEDAR ELM	9	
1069	OAK	17	
1070	HACKBERRY	12	
1071	CEDAR ELM	7	
1094	OAK	12	
1095	OAK	10	
1096	OAK	10	
1101	OAK	9.5	
1103	OAK	7	
1104	OAK	10	
1105	OAK	7	
1115	OAK	8.5	
1116	OAK	11	
1117	OAK	9	
1155	OAK	11	
1156	OAK	9	
1157	OAK	11.5	
1158	OAK	6.5	
1161	OAK	8	
1162	OAK	8	
1163	OAK	7	
1165	OAK	8	
1167	OAK	9	
1168	OAK	6	
1169	OAK	7	
1170	OAK	11	
1171	OAK	8	
1172	OAK	15	
1178	OAK	15.5	
1189	OAK	12.5	
1190	OAK	15.5	
1191	OAK	13.5	
1192	OAK	19	
1193	OAK	15.5	
1213	OAK	6.5	
1214	OAK	6	
1215	OAK	6.5	
1216	OAK	7	
1217	OAK	6.5	
1218	CEDAR ELM	6.5	
1219	OAK	8	
1222	CEDAR ELM	6	
1223	CEDAR ELM	11	
1225	OAK	8	
1226	OAK	6.5	
1227	OAK	12	
1229	OAK	8.5	
1231	OAK	9.5	
1232	OAK	9.5	
1234	OAK	13	
1235	OAK	10	
1237	OAK	10.5	
1241	OAK	16	
1246	OAK	11.5	
1247	OAK	8	
1248	OAK	6.5	
1249	OAK	9.5	
1256	OAK	10.5	
1257	OAK	15.5	
1258	OAK	10	
1259	OAK	8	
1260	OAK	7.5	
1261	OAK	9	
1262	OAK	17.5	
1263	CEDAR ELM	10	
1264	OAK	17	
1265	OAK	7.5	
1274	OAK	8	
1275	OAK	6.5	
1277	OAK	8.5	
1278	CEDAR ELM	12	
1279	CEDAR ELM	11	
1282	CEDAR ELM	7	
1283	OAK	17	
1284	OAK	10.5	
1287	OAK	18.5	
1288	OAK	18.5	
1503	CEDAR ELM	7	
1506	CEDAR ELM	7	
1510	OAK	14	
1530	CEDAR ELM	7	
1531	OAK	9	
1551	CEDAR ELM	10.5	
1552	OAK	15	
1553	OAK	8	
1554	CEDAR ELM	8.5	
1555	CEDAR ELM	9.5	
1556	OAK	12.5	
1557	OAK	9.5	
1558	CEDAR ELM	11	
1559	CEDAR ELM	12	
1561	CEDAR ELM	9	
1562	CEDAR ELM	9	
1563	OAK	8	
1600	OAK	12	
1603	OAK	12	
1604	OAK	7	
1606	OAK	10	
1608	OAK	10	
1609	OAK	12	
1610	OAK	12	
1611	OAK	9	
1612	OAK	13	
1613	OAK	12	
1614	OAK	11	
1615	OAK	6.5	
1616	OAK	6.5	
1617	CEDAR ELM	6	
1628	OAK	6.5	
1629	CEDAR ELM	8.5	
1630	OAK	11	
1631	OAK	8.5	
1633	OAK	7.5	
1634	OAK	6.5	
1635	OAK	7	
1636	CEDAR ELM	7	
1637	CEDAR ELM	6.5	
1638	CEDAR ELM	6	
1640	OAK	7	
1643	ASHE JUNIPER	10	
1645	ASHE JUNIPER	11	
1642	CEDAR ELM	8.5	
1646	OAK	17.5	
1647	OAK	7	
1648	OAK	14	
1649	OAK	9	
1650	OAK	22	
1651	OAK	13	
1652	OAK	8.5	
1653	CEDAR ELM	6.5	
1654	CEDAR ELM	6	
1655	OAK	10	
1657	CEDAR ELM	7.5	
1658	CEDAR ELM	7.5	
1659	OAK	15	
1668	OAK	7	
1669	OAK	7	
1670	CEDAR ELM	8.5	
1671	CEDAR ELM	6.5	
1672	OAK	11.5	
1675	OAK	8	
1679	CEDAR ELM	6	
1680	OAK	8.5	
1681	OAK	8.5	
1682	OAK	8	
1687	CEDAR ELM	9.5	
1688	ASHE JUNIPER	11	
4701	OAK	15	
4704	OAK	6	
4709	OAK	13.5	
4712	OAK	13.5	
4754	CEDAR ELM	17	
4755	OAK	6	
4756	OAK	7	
4758	CEDAR ELM	6.5	
4766	CEDAR ELM	14	
4773	OAK	8.5	
4775	OAK	8	
4797	OAK	6	
4798	OAK	8.5	
4799	OAK	6	
5336	CEDAR ELM	14	
5344	OAK	9	
5361	OAK	9	
5362	EVERGREEN SUMAC	5	
5370	OAK	6	
5371	OAK	6	
5373	OAK	7	
5374	OAK	6.5	
5375	EVERGREEN SUMAC	4.5	
5384	OAK	6	
3053	OAK	8.5	
3055	OAK	8.5	
3056	OAK	8.5	
3057	OAK	8.5	
3060	OAK	11	
3061	OAK	8	
3062	OAK	10	
3066	OAK	18	
3067	OAK	8.5	
3068	OAK	16	
3071	OAK	7	
3072	OAK	8	
3073	CEDAR ELM	8.5	
3074	CEDAR ELM	8.5	
3075	CEDAR ELM	6.5	
3077	CEDAR ELM	6	
3078	OAK	8.5	
3079	OAK	12	
3080	OAK	12	
3081	CEDAR ELM	8.5	
3082	CEDAR ELM	8	
3083	OAK	14	
3084	OAK	7.5	
3085	CEDAR ELM	9.5	
3086	CEDAR ELM	8.5	
3087	OAK	6.5	
3092	CEDAR ELM	12	8X8
3093	CEDAR ELM	7.5	
3095	OAK	9	
3096	OAK	6	
3097	OAK	8	
3098	OAK	6	
3099	OAK	9	
3100	CEDAR ELM	8.5	
3101	OAK	10	
3102	OAK	13	
3103	OAK	6.5	
3104	CEDAR ELM	6.5	
3105	OAK	6.5	
3106	OAK	7	
3107	OAK	7	
3108	OAK	7	
3109	OAK	8	
3110	OAK	7	
3111	CEDAR ELM	12	
3127	OAK	15.5	
3128	OAK	11	
3131	OAK	7.5	
3132	OAK	7.5	
3133	OAK	7	
3171	CEDAR ELM	6.5	
3172	CEDAR ELM	7	
3176	OAK	15.5	
3180	OAK	6	
3181	OAK	6	
3187	OAK	15	
3183	OAK	6.5	
3184	OAK	10	
3185	OAK	12	
3186	OAK	10	
3284	CEDAR ELM	10	
3285	OAK	10	
3286	OAK	9.5	
3287	OAK	9.5	
3288	OAK	9.5	
3289	OAK	7.5	
3290	OAK	8.5	
3292	OAK	8	
3293	CEDAR ELM	8	
3294	OAK	7.5	
3295	OAK	7	
3296	OAK	6.5	
3297	OAK	8	
3298	OAK	8.5	
3299	OAK	7.5	
3300	OAK	9	
3303	CEDAR ELM	9.5	
3305	CEDAR ELM	9.5	
3306	CEDAR ELM	8.5	
3307	OAK	9.5	
3308	OAK	8.5	
3309	CEDAR ELM	8	
3310	OAK	8.5	
3311	OAK	10	
3312	OAK	14.5	
3313	OAK	6.5	
3314	OAK	18	
3315	CEDAR ELM	6	
3316	CEDAR ELM	10	
3317	OAK	7.5	
3318	CEDAR ELM	7	
3319	OAK	8.5	
3320	CEDAR ELM	6.5	
3321	CEDAR ELM	10	
3322	CEDAR ELM	8.5	
3323	CEDAR ELM	8.5	
3324	CEDAR ELM	9	
3325	ASHE JUNIPER	11	
3326	CEDAR ELM	11	
3327	CEDAR ELM	7.5	
3339	OAK	6.5	
3340	OAK	7	
3341	CEDAR ELM	7	
3342	CEDAR ELM	6	
3343	OAK	10	
3344	OAK	6	
3345	CEDAR ELM	6	
3348	CEDAR ELM	7	
3349	CEDAR ELM	8.5	
3350	OAK	8.5	
3353	CEDAR ELM	7	
3393	OAK	10.5	
3394	OAK	9	
3395	OAK	6	
3396	OAK	10	
3405	OAK	7	
3408	OAK	8	
3409	OAK	9	
3410	OAK	8	
3411	CEDAR ELM	7	
3412	OAK	9.5	
3413	OAK	9	
3414	OAK	9	
3415	OAK	7.5	
3416	CEDAR ELM	7.5	
3417	CEDAR ELM	11.5	
3418	CEDAR ELM	6	
3419	CEDAR ELM	7	
3420	CEDAR ELM	8.5	
3422	OAK	14	
3424	OAK	10	
3460	CEDAR ELM	6	
3463	CEDAR ELM	10	
3473	CEDAR ELM	10	
3474	OAK	14	
3475	CEDAR ELM	11	
3476	CEDAR ELM	7	
3478	CEDAR ELM	8	
3480	CEDAR ELM	9.5	
3481	CEDAR ELM	8	
3482	CEDAR ELM	7	
3483	CEDAR ELM	7	
3484	CEDAR ELM	7.5	
3485	CEDAR ELM	7	
3486	CEDAR ELM	6.5	
3487	CEDAR ELM	8.5	
3488	CEDAR ELM	8	
4538	CEDAR ELM	6.5	
4539	OAK	10	
4540	CEDAR ELM	10	
4541	CEDAR ELM	8	
4550	OAK	14	
4551	OAK	13.5	
4552	OAK	12	
5385	CEDAR ELM	14	
5386	OAK	6	
5387	OAK	6	
5388	OAK	6	
5389	OAK	7	
5390	CEDAR ELM	7	
5391	OAK	9.5	
5392	OAK	6	
5393	OAK	6	
5394	OAK	7	
5396	OAK	9	
5399	OAK	8	
5400	OAK	9	
5402	OAK	9	
5517	OAK	7.5	
5519	OAK	7.5	
5520	OAK	8	
5521	OAK	7.5	
5522	OAK	6	
5523	CEDAR ELM	6.5	
5527	OAK	6.5	
5528	OAK	6	
5535	CEDAR ELM	6	
5537	OAK	18	
5538	OAK	6.5	
5539	OAK	7	
5540	OAK	9.5	
5541	OAK	8	
5542	OAK	10	
5544	OAK	8.5	
5547	CEDAR ELM	6	
5549	OAK	6	
5552	OAK	7.5	
5553	OAK	7	
5554	CEDAR ELM	6	
5556	CEDAR ELM	7	
5557	OAK	15	
5559	OAK	9	
5561	CEDAR ELM	9	
5562	CEDAR ELM	6	
5565	CEDAR ELM	6.5	
5566	OAK	8	
5568	CEDAR ELM	6.5	
5569	OAK	9	
5580	CEDAR ELM	8	
5581	CEDAR ELM	6	
5582	CEDAR ELM	6	
5584	OAK	6	
5585	OAK	11	
5586	CEDAR ELM	8	
5591	OAK	22	
5599	OAK	14	
5600	OAK	13	
5672	CEDAR ELM	8	
5685	TX MTN LAUREL	6	
5686	OAK	11	
5687	CEDAR ELM	9	
5690	CEDAR ELM	10.5	
5694	OAK	8.5	
5695	CEDAR ELM	9	
5698	OAK	9	
5700	OAK	8	
5701	CEDAR ELM	9	
5702	OAK	11.5	
5703	OAK	6	
5704	OAK	9	
5705	OAK	8.5	
5706	OAK	20.5	
5707	OAK	6	
5708	OAK	9	
5709	CEDAR ELM	6.5	
5710	CEDAR ELM	8	
5714	OAK	14	
5715	OAK	6	
5864	OAK	7	
5875	OAK	12	
5876	OAK	12	
5883	CEDAR ELM	11	
5890	CEDAR ELM	8	
5891	CEDAR ELM	6	
5894	CEDAR ELM	6.5	
5895	OAK	8.5	
5896	CEDAR ELM	6	
5897	OAK	9	
5898	OAK	7.5	
5900	CEDAR ELM	6	
5902	OAK	7	
5919	CEDAR ELM	6	
5920	CEDAR ELM	6	
5921	CEDAR ELM	6	
5922	CEDAR ELM	7.5	
5923	CEDAR ELM	8.5	
5932	CEDAR ELM	8	
5935	CEDAR ELM	8.5	
5952	CEDAR ELM	9.5	
5953	CEDAR ELM	12	
5960	CEDAR ELM	12	
6003	OAK	6	
6004	OAK	11	
6005	CEDAR ELM	8	
6006	OAK	7.5	
6007	CEDAR ELM	7.5	
6009	OAK	13	
6010	OAK	6	
6013	OAK	18	
6015	OAK	10	
6016	OAK	8	
6017	OAK	9	
6018	OAK	9.5	
6019	OAK	6	
6024	OAK	6	
6047	CEDAR ELM	6	
6048	OAK	6	
6049	OAK	6.5	
6050	OAK	8	
6052	OAK	9.5	
6053	OAK	6.5	
6054	OAK	6	
6055	OAK	6	
6056	OAK	6	
6057	OAK	7	
6058	OAK	6.5	
6059	OAK	9	
6086	OAK	6.5	
6087	OAK	6.5	
6088	CEDAR ELM	6	
6089	OAK	6	
6091	OAK	7	
6096	OAK	6	
6095	CEDAR ELM	12	
6096	OAK	6	
6097	OAK	6	
6098	OAK	6	
6099	OAK	11.5	
6100	OAK	14	
6605	CEDAR ELM	6.5	
6607	CEDAR ELM	6.5	
6619	OAK	6	
6621	OAK	6	
6622	OAK	8	
6623	OAK	6.5	
6624	OAK	6	
6625	OAK	6	
6626	OAK	6	
6628	OAK	6	
6630	CEDAR ELM	10	
6634	OAK	6.5	
6635	CEDAR ELM	8.5	
7116	OAK	6	
7117	OAK	9.5	
7118	OAK	9	
7119	OAK	7	
7121	OAK	7	
7122	OAK	7.5	
7123	OAK	9	
7124	OAK	7	
7125	OAK	10	
7126	OAK	7	
7127	OAK	9	
7129	OAK	9.5	
7130	OAK	9.5	
7131	OAK	8	
7132	OAK	7.5	
7134	OAK	9	
7135	OAK	9	
7138	CEDAR ELM	10	
7140	OAK	10	
7141	OAK	7.5	
7142	OAK	12	
7143	OAK	8	
7144	OAK	12.5	
7145	OAK	8.5	
7146	OAK	11	
7147	OAK	8	
7148	OAK	8.5	
7149	OAK	12	
7151	OAK	7	
7152	OAK	6	
7153	OAK	7	
7154	OAK	8.5	
7155	OAK	8.5	
7156	OAK	6	
7157	OAK	6	
7158	CEDAR ELM	12.5	
7160	OAK	8.5	
7161	OAK	9.5	
7162	CEDAR ELM	12	
7166	CEDAR ELM	13	
7167	OAK	11	
7168	OAK	9	
7169	OAK	8	
7170	OAK	10	
7171	OAK	12.5	
7172	OAK	12	
7173	OAK	9.5	
7174	OAK	9	
7175	OAK	7	
7176	OAK	9.5	
7177	OAK	8.5	
7178	OAK	11	
7179	OAK	12	
7180	OAK	13	
7183	OAK	7	
7184	OAK	7.5	
7185	OAK	9	
7186	OAK	13	
7187	OAK	12	
7188	OAK	12	
7190	OAK	10	
7192	OAK	7	
7193	OAK	9	
7194	OAK	7	
7195	OAK	8.5	
7203	OAK	7	
7204	OAK	6	
7206	OAK	11.5	
7207	OAK	9	
7208	OAK	7	
7209	OAK	14	
7223	OAK	16.5	
7224	OAK	6	
7225	OAK	6.5	
7226	OAK	9.5	
7227	OAK	9.5	
7228	OAK	13	
7230	OAK	11.5	
7232	OAK	10	
7234	CEDAR ELM	6	
7235	OAK	10.5	
7236	OAK	13	
7237	OAK	8.5	
7238	OAK	6	
7239	OAK	9	
7240	OAK	10	
7241	OAK	9	
7242	CEDAR ELM	12	
7243	OAK	11.5	
7244	OAK	6	
7253	OAK	8	
7262	CEDAR ELM	8	
7263	CEDAR ELM	8	
7264	CEDAR ELM	8	
7265	CEDAR ELM	10.5	
7269	OAK	10.5	
7270	CEDAR ELM	10	
7271	OAK	6	
7272	OAK	15	
7273	OAK	11.5	
7275	OAK	7	
7276	OAK	8.5	
7277	OAK	8	
7278	OAK	7	
7279	OAK	6	
7280	OAK	10.5	
7285	CEDAR ELM	7	
7286	OAK	11.5	
7288	OAK	11	
7290	CEDAR ELM	8.5	
7291	CEDAR ELM	9.5	
7293	OAK	13.5	
7298	OAK	12.5	
7299	OAK	11	
7300	CEDAR ELM	10	
7301	CEDAR ELM	8.5	
7307	CEDAR ELM	8	
7308	CEDAR ELM	9	
7309	CEDAR ELM	8.5	
7310	CEDAR ELM	8	
7311	CEDAR ELM	9	
7313	CEDAR ELM	11.5	
7315	OAK	7.5	
7316	OAK	7	
7317	OAK	8.5	
7323	PERS	5.5	
7324	OAK	10	
7445	OAK	8.5	
7446	OAK	6.5	
7447	OAK	10.5	
7448	CEDAR ELM	6	
7449	CEDAR ELM	6	
7454	OAK	18.5	
7455	OAK	7	
7456	OAK	7.5	
7457	OAK	7	
7601	OAK	10.5	
7602	OAK	9	
7603	OAK	8	
7607	OAK	9.5	
7608	CEDAR ELM	6	
7609	OAK	6	
7760	OAK	10	
7761	OAK	12	
7762	CEDAR ELM	9	
7763	OAK	12.5	
7764	OAK	14	
7901	OAK	8	
7902	OAK	11	
7903	CEDAR ELM	7	
7904	CEDAR ELM	7	
7905	OAK	14.5	
7906	OAK	8.5	
7907	OAK	7.5	
7908	OAK	8	
7909	OAK	7	
7910	OAK	10	
7911	OAK	15	
7912	OAK	10	
7914	OAK	9	
7915	OAK	8.5	
7916	OAK	8.5	
7917	OAK	8.5	
7918	OAK	9	
7919	OAK	10	
7920	OAK	10	
7921	OAK	9	
7922	OAK	6	
7924	OAK	12.5	
7925	OAK	7	
7926	OAK	12	
7927	OAK	8.5	
7928	OAK	6	
7931	OAK	7	
7932	OAK	6	
7933	OAK	9.5	
7934	OAK	7	
7935	OAK	7	
7936	OAK	9	
7937	OAK	8	
7938	OAK	6.5	
7939	CEDAR ELM	10	
7940	OAK	8.5	
7944	OAK	6.5	
7945	OAK	6.5	
7946	OAK	7	
7947	OAK	8	
7948	OAK	7	
7949	OAK	6.5	
7950	OAK	10	
7951	OAK	11	
7952	OAK	8	
7953	OAK	9	
7954	OAK	8.5	
7955	OAK	9.5	
7956	OAK	9	
7957	OAK	8.5	
7958	OAK	7	
7959	OAK	7	
7960	OAK	8	
7961	OAK	9.5	
7962	OAK	11	
7964	OAK	10	
7965	OAK	11	
7966	OAK	9	
7967	OAK	9.5	
7968	OAK	13	
7969	OAK	12	
7970	OAK	14	
7971	OAK	8.5	
7972	OAK	8.5	
7973	OAK	8.5	
7974	OAK	13	
7977	OAK	8.5	
7978	CEDAR ELM	9.5	
7979	OAK	8	
7980	OAK	7.5	
7981	OAK	6.5	
7982	OAK	7	
7983	OAK	7	
7984	CEDAR ELM	7	
7985	OAK	13	
8223	OAK	6	
8224	CEDAR ELM	7	
8225	CEDAR ELM	6.5	
8226	CEDAR ELM	6	
8227	ASHE JUNIPER	10	
8238	OAK	6	
8239	OAK	6	
8241	OAK	6	
8255	OAK	8	
8256	OAK	6.5	
8257	OAK	6	
8258	OAK	6.5	
8260	OAK	6.5	
8261	OAK	9	
8263	OAK	8	
8264	OAK	6	
8265	OAK	6.5	
8267	OAK	8.5	
8268	OAK	6	
8269	OAK	8	
8270	OAK	11	
8272	OAK	10	
8273	OAK	8	
8277	OAK	9	
8278	OAK	10	
8279	OAK	7	
8280	OAK	6.5	
8281	OAK	6	
8282	OAK	6.5	
8283	OAK	9	
8284	OAK	11.5	
8285	OAK	8	
8286	OAK	10	
8287	CEDAR ELM	8	
8288	OAK	6	
8299	CEDAR ELM	6.5	
8302	OAK	9	
8303	OAK	17.5	
8304	OAK	10	
8307	OAK	14	
8308	OAK	8.5	
8312	OAK	8.5	
8313	OAK	9.5	
8314	OAK	6	
8315	OAK	6	
8317	OAK	6	
8319	OAK	11.5	
8320	OAK	8	
8322	CEDAR ELM	6	
8323	CEDAR ELM	9	
8324	CEDAR ELM	10	
8326	CEDAR ELM	6	
8347	OAK	7	
8380	OAK	8	
8381	OAK	7.5	
8382	OAK	6	
8384	OAK	10	
8385	OAK	6	
8388	OAK	7	
8389	OAK	7	
8390	OAK	12	
8394	OAK	6	
8395	OAK	10	
8396	OAK	8	
8418	OAK	7	
8420	CEDAR ELM	6.5	
8428	OAK	9.5	
8429	OAK	10	
8430	OAK	6.5	
8431	OAK	6	
8432	OAK	6	
8433	OAK	7	
8434	OAK	8	
8436	OAK	6	
8212	CEDAR ELM	9.5	
8213			
8214			
8215			
8217			
8218			
8219			
8220			
8221			
8222			
14580	CEDAR ELM	6	
14582	CEDAR ELM	11	
14589	CEDAR ELM	6	
14591	CEDAR ELM	6	
14592	CEDAR ELM	6.5	
14594	OAK	12	
14595	OAK	6	
18001	OAK	8.5	
18002	OAK	6	
18003	OAK	8	
18004	OAK	6	
18006	OAK	6	
18007	OAK	7	
18008	OAK	10	
18009	OAK	9	
18016	OAK	6	
18018	OAK	7	
18022	OAK	6	
18023	OAK	6	
18031	OAK	6	
18035	CEDAR ELM	7	
18036	OAK	8.5	
18039	OAK	6	
18040	OAK	6	
18041	OAK	6	
18042	OAK	7	
18043	OAK	6	
18045	OAK	6	
18046	OAK	6	
18047	OAK	10	
18051	OAK	8	
18057	OAK	7.5	
18058	OAK	7.5	
14502	OAK	6	
14505	OAK	20.5	
14507	OAK	10	
14508	OAK	12	
14510	OAK	12	
14511	OAK	20.5	
14514	OAK	18	
14515	OAK	6	
14516	OAK	11.5	
14517	OAK	9	
14518	OAK	9	
14519	OAK	13	
14520	OAK	16	
14521	OAK	14.5	
14523	CEDAR ELM	6	
14526	OAK	6	
14527	OAK	6	
14531	OAK	11	
14532	OAK	6.5	
14533	OAK	11	
14534	OAK	12	
14535	OAK	14	
14536	OAK	6	
14538	OAK	6	
14539	OAK	6	
14547	CEDAR ELM	8	
14556	OAK	9	
14558	ASHE JUNIPER	10.5	
14559	ASHE JUNIPER	10	
14560	OAK	16.5	
14561	OAK	16.5	
14562	OAK	9	
14563	OAK	6	
14564	CEDAR ELM	6	
14566	OAK	10.5	
14567	OAK	6	
14568	OAK	6	
14569	OAK	6	
14570	OAK	6	
14571	OAK	6	
14572	OAK	6	
14573	OAK	6	
14574	OAK	6	
14575	OAK	6	
14576	OAK	6	
14577	OAK	6	
14578	OAK	6	
14579	OAK	6	
18060	OAK	6	
18061	OAK	10	
18062	OAK	8	
18066	OAK	10	
18075	CEDAR ELM	6	
18076	OAK	10	
18077	CEDAR ELM	6	
18079	CEDAR ELM	6	
18084	OAK	8	
18085	OAK	9.5	
18088	CEDAR ELM	6	
18091	OAK	10.5	
18096	OAK	6	
18097	OAK	6	
	Total:	11035	

MITIGATION CALCULATIONS

SIGNIFICANT

*

PROTECTED TREES TO BE REMOVED

PROTECTED SMALL SPECIES TREES TO BE REMOVED

PROTECTED TREES TO BE REMOVED (SMALL SPECIES)

POINT#	SPECIES	DBH(IN)	MT DIMS
1109	PERS	5.5	
1176	PERS	5	
1177	PERS	7	
1204	PERS	6.5	
1236	PERS	6	
1239	PERS	7	
1240	PERS	6.5	
1268	PERS	7	
1269	PERS	8	
1271	PERS	7	
1272	PERS	10	
1273	PERS	6.5	
1276	PERS	5	
1502	TX MTN LAUREL	6	
1536	TX MTN LAUREL	5	
1537	PERS	5	
1560	PERS	5.5	
1601	PERS	6.5	
1602	PERS	5	
3173	PERS	5	
3206	CONDALIA	8.5	
3302	PERS	5	
3304	PERS	5	
3392	PERS	5	
4632	PERS	6	
4656	CONDALIA	5.5	
4659	TX MTN LAUREL	6.5	
4667	PERS	5.5	
4708	PERS	8	
4783	PERS	5	
4784	PERS	5	
5383	CONDALIA	5	
5401	PERS	5	
5501	PERS	5.5	
5555	PERS	5	
5560	TX MTN LAUREL	6	
5564	TX MTN LAUREL	5	
5567	TX MTN LAUREL	6.5	
5570	PERS	5	
5726	CONDALIA	5	
5741	TX MTN LAUREL	6	
5770	TX MTN LAUREL	5.5	
5789	PERS	7.5	
5790	PERS	7	
5791	PERS	5	
5792	PERS	6	
5799	CONDALIA	7	
5800	PERS	5.5	
5808	PERS	5.5	
5816	PERS	5	
5823	PERS	5	
5826	TX MTN LAUREL	7	
5858	PERS	5	
5862	TX MTN LAUREL	5	
5889	TX MTN LAUREL	5	
5892	PERS	5.5	
5903	TX MTN LAUREL	6.5	
5936	PERS	5	
5937	TX MTN LAUREL	5.5	
5945	PERS	5	
5959	TX MTN LAUREL	5	
6008	TX MTN LAUREL	6.5	
6012	TX MTN LAUREL	7.5	
6014	PERS	5	
6020	TX MTN LAUREL	5	
6021	CONDALIA	10.5	
6022	TX MTN LAUREL	5	
6030	PERS	5.5	
6090	PERS	7.5	
6618	PERS	5	
6620	CONDALIA	6	
6629	PERS	5.5	
6680	PERS	5	
7093	PERS	5	
7159	PERS	5	
7205	PERS	5	
7229	PERS	5	
7233	PERS	5	
7287	PERS	5.5	
7289	PERS	5	
7292	PERS	5.5	
7294	PERS	7	
7295	TX MTN LAUREL	5.5	
7297	PERS	6	
7302	TX MTN LAUREL	9	
7303	PERS	6.5	
7312	PERS	7	
7367	TX MTN LAUREL	6	
8045	TX MTN LAUREL	6.5	
8047	PERS	5	
8165	PERS	5	
8183	PERS	5	
8184	CONDALIA	5.5	
8196	CONDALIA	5.5	
8208	PERS	5	
8216	PERS	5	
8229	CONDALIA	5	
8240	PERS	6.5	
8242	PERS	5	
8252	PERS	5	
8262	PERS	5.5	
8274	PERS	5	
8437	CONDALIA	5.5	
8441	PERS	5	
8442	PERS	5.5	
8466	PERS	5	
8493	CONDALIA	5.5	
8494	TX MTN LAUREL	5	
8495	CONDALIA	5	
8496	CONDALIA	6	
8497	TX MTN LAUREL	5	
8498	PERS	6	
8501	PERS	7	
14509	TX MTN LAUREL	6.5	
14503	PERS	7	
18050	CONDALIA	6	
18056	CONDALIA	5	
18100	TX MTN LAUREL	5	
	Total:	**681**	

PROTECTED HERITAGE TREES (24" OR LARGER) TO BE REMOVED

HERITAGE TREES TO BE REMOVED

POINT#	SPECIES	DBH(IN)	MT DIMS
11002	OAK	31	
14506	OAK	28.5	
14584	OAK	25	
	Total:	**84.5**	

PROTECTED TREES TO REMAIN

PROTECTED LARGE SPECIES TREES TO REMAIN

PROTECTED TREE TO BE SAVED (LARGE SPECIES)

POINT #	SPECIES	DBH (IN)	MT DIMS
1504	OAK	8.5	
3135	CEDAR ELM	9	
3136	CEDAR ELM	12	
3139	OAK	6.5	
3140	OAK	6	
3141	OAK	6.5	
3142	CEDAR ELM	10	
3143	OAK	6	
3144	OAK	8.5	
3145	OAK	13	
3146	OAK	8.5	
3147	OAK	8	
3148	OAK	12	
3149	OAK	12	
3150	OAK	17	
3151	OAK	11.5	
3152	CEDAR ELM	8	
3354	OAK	10	
3355	CEDAR ELM	7.5	
3356	OAK	8	
3357	OAK	7	
3359	OAK	7	
3360	OAK	7.5	
3361	CEDAR ELM	6.5	
3362	OAK	6.5	
3363	OAK	8.5	
3364	OAK	8.5	
3365	OAK	8.5	
3366	OAK	9	
3367	OAK	11.5	
3368	OAK	9	
3369	OAK	6.5	
3370	OAK	8.5	
3371	OAK	9	
3372	OAK	8	
3373	OAK	7.5	
3374	OAK	6.5	
3375	OAK	6.5	
3376	OAK	8.5	
3377	OAK	8	
3378	OAK	8.5	
3379	OAK	6.5	
3380	OAK	7.5	
3381	OAK	6.5	
3382	OAK	8.5	
3383	OAK	9.5	
3384	OAK	7	
3385	OAK	7.5	
3386	OAK	6	
3387	OAK	8.5	
3388	CEDAR ELM	7	
3389	OAK	9	
3390	OAK	6.5	
3391	OAK	11	
3393	CEDAR ELM	11.5	
3443	CEDAR ELM	7	
3444	OAK	15	
3445	OAK	14.5	
3446	CEDAR ELM	6.5	
3447	OAK	9	
3448	CEDAR ELM	6.5	
3449	CEDAR ELM	7	
3450	CEDAR ELM	6	
3451	OAK	9.5	
3452	OAK	8.5	
3453	CEDAR ELM	6	
3454	CEDAR ELM	6.5	
3455	CEDAR ELM	6	
3456	CEDAR ELM	6.5	
3461	CEDAR ELM	10	
3462	CEDAR ELM	6	
3464	OAK	23	
3465	OAK	12.5	
3466	OAK	11	
3467	OAK	13	
3468	OAK	12	
3469	OAK	15	
3470	CEDAR ELM	9	
3472	OAK	6.5	
3477	CEDAR ELM	12.5	
3479	CEDAR ELM	6.5	
3491	CEDAR ELM	8.5	
3492	CEDAR ELM	8.5	
3493	CEDAR ELM	7.5	
3494	CEDAR ELM	6	
3495	OAK	6.5	
3496	CEDAR ELM	6	
3497	OAK	11.5	
3498	OAK	12	
3499	OAK	12	
3500	CEDAR ELM	6	
3501	CEDAR ELM	6	
4501	OAK	7.5	
4502	OAK	17	
4503	CEDAR ELM	14.5	
4504	CEDAR ELM	9.5	
4505	CEDAR ELM	8.5	
4506	CEDAR ELM	6.5	
4507	OAK	8.5	
4508	CEDAR ELM	7	
4509	OAK	19.5	
4510	CEDAR ELM	6	
4511	OAK	8	
4512	CEDAR ELM	6.5	
4514	CEDAR ELM	6	
4515	CEDAR ELM	8	
4516	CEDAR ELM	8	
4517	CEDAR ELM	8	
4518	CEDAR ELM	6	
4519	CEDAR ELM	7	
4520	CEDAR ELM	6	
4521	CEDAR ELM	11	
4522	OAK	9	
4523	OAK	10	
4524	CEDAR ELM	7	
4525	CEDAR ELM	6.5	
4526	CEDAR ELM	6.5	
4527	OAK	8	
4528	OAK	8	
4529	CEDAR ELM	7	
4530	OAK	12	
4531	OAK	13	
4532	CEDAR ELM	9	
4533	OAK	8	
4534	OAK	6.5	
4535	OAK	6.5	
4536	CEDAR ELM	6	
4689	OAK	9	
4690	OAK	8	
4691	OAK	10	
4692	OAK	13.5	
4693	OAK	8.5	
4694	CEDAR ELM	7	
4695	OAK	13	
4696	OAK	14	
4697	OAK	11	
4698	OAK	10	
4699	CEDAR ELM	8	
4700	CEDAR ELM	9	
4729	OAK	12	
4730	OAK	15	
4731	OAK	11.5	
4732	OAK	6	
4733	OAK	6	
4734	OAK	6	
4735	OAK	6	
4736	OAK	6.5	
4737	OAK	6	
4738	OAK	6	
4739	OAK	8.5	
4740	CEDAR ELM	11	
4742	OAK	9	
4743	OAK	10.5	
4744	OAK	7.5	
4747	OAK	7.5	
4748	OAK	11.5	
4749	OAK	10	
4750	OAK	6.5	
4751	OAK	6	
4752	CEDAR ELM	8.5	
4753	OAK	7	
4757	OAK	13	
4759	OAK	10	
4760	OAK	6	
4761	OAK	15	
4762	OAK	8.5	
4763	OAK	10	
4764	CEDAR ELM	9	
4765	CEDAR ELM	9	
5345	CEDAR ELM	7	
5352	CEDAR ELM	6	
5353	CEDAR ELM	7	
5601	CEDAR ELM	7.5	
5602	CEDAR ELM	7.5	
5603	CEDAR ELM	6.5	
5604	CEDAR ELM	8	
5605	OAK	6	
5606	OAK	7	
5609	OAK	7	
5610	CEDAR ELM	6	
5611	CEDAR ELM	6	
5613	CEDAR ELM	7	
5614	CEDAR ELM	8.5	
5615	CEDAR ELM	13	
5617	OAK	9	
5618	CEDAR ELM	6	
5619	CEDAR ELM	6.5	
5622	OAK	8.5	
5623	CEDAR ELM	6	
5624	OAK	7.5	
5625	OAK	6	
5628	CEDAR ELM	8	
5629	OAK	10	
5630	CEDAR ELM	10.5	
5632	OAK	7.5	
5634	OAK	8	
5637	OAK	16.5	
5638	OAK	10.5	
5639	OAK	17	
5640	OAK	6	
5642	OAK	12.5	
5643	OAK	6.5	
5644	OAK	7.5	
5648	OAK	6	
5649	OAK	7.5	
5650	CEDAR ELM	6.5	
5651	CEDAR ELM	6	
5652	CEDAR ELM	8	
5656	CEDAR ELM	10.5	
5657	OAK	6	
5658	OAK	7.5	
5659	CEDAR ELM	9	
5660	CEDAR ELM	7.5	
5661	OAK	9.5	
5662	OAK	8	
5663	CEDAR ELM	6	
5664	CEDAR ELM	8.5	
5668	OAK	7	
5669	OAK	6.5	
5665	OAK	9	
5666	OAK	6	
5674	CEDAR ELM	6.5	
5675	OAK	7	
5676	CEDAR ELM	9	
5677	OAK	11.5	
5678	OAK	7	
5679	CEDAR ELM	7.5	
5680	OAK	11	
5682	OAK	9	
5683	CEDAR ELM	8	
5684	OAK	18	
5689	CEDAR ELM	6	
5699	OAK	7.5	
5762	OAK	7.5	
5967	OAK	8.5	
5968	OAK	9	
5970	OAK	8.5	
5971	OAK	11	
5972	CEDAR ELM	14.5	
5973	OAK	13.5	
5974	CEDAR ELM	6	
5975	CEDAR ELM	6.5	
5978	CEDAR ELM	6	
5979	OAK	20	
5980	CEDAR ELM	12.5	
5981	CEDAR ELM	12.5	
5982	CEDAR ELM	6.5	
5983	OAK	16	
5984	CEDAR ELM	10	
5985	CEDAR ELM	7.5	
5986	OAK	15	
5988	CEDAR ELM	8	
5992	CEDAR ELM	10	
5996	OAK	6	
5998	CEDAR ELM	9.5	
5999	CEDAR ELM	8	
6000	CEDAR ELM	7	
6959	CEDAR ELM	10	
6961	CEDAR ELM	9.5	
6985	OAK	7	
6986	OAK	6	
6987	OAK	7	
7028	CEDAR ELM	8	
7029	CEDAR ELM	8	
7030	CEDAR ELM	8.5	
7031	CEDAR ELM	9	
7051	OAK	11	
7052	OAK	10	
7053	OAK	13	
7054	OAK	7	
7245	OAK	7.5	
7246	OAK	10.5	
7247	OAK	12.5	
7248	OAK	14	
7249	OAK	12.5	
7250	OAK	10.5	
7251	OAK	7	
7252	OAK	8	
7254	OAK	13	
7255	OAK	11	
7256	OAK	9	
7257	OAK	11.5	
7258	OAK	6	
7325	OAK	9	
7326	CEDAR ELM	9	
7327	OAK	15	
7328	OAK	11	
7329	CEDAR ELM	12	
7331	CEDAR ELM	11	
7360	CEDAR ELM	16	
7362	CEDAR ELM	10	
7364	CEDAR ELM	6	
7366	CEDAR ELM	6.5	
7371	CEDAR ELM	12.5	
7379	CEDAR ELM	12.5	
7380	CEDAR ELM	6.5	
7381	OAK	15	
7383	CEDAR ELM	6	
7384	CEDAR ELM	11	
7385	CEDAR ELM	11	
7386	CEDAR ELM	6.5	
7387	CEDAR ELM	8	
7388	CEDAR ELM	7	
7389	OAK	15	
7390	CEDAR ELM	19	12X8X6
7391	CEDAR ELM	13	
7392	CEDAR ELM	11.5	
7393	CEDAR ELM	9	
7394	CEDAR ELM	11.5	
7396	CEDAR ELM	10	
7397	OAK	14	
7398	CEDAR ELM	6	
7400	CEDAR ELM	14.5	
7401	OAK	14	
7402	CEDAR ELM	6	
7403	OAK	15	
7404	OAK	17	
7405	CEDAR ELM	7	
7406	OAK	17.5	
7407	OAK	20.5	
7408	CEDAR ELM	13.5	
7409	CEDAR ELM	8.5	
7410	CEDAR ELM	9	
7411	CEDAR ELM	13.5	
7412	CEDAR ELM	6	
7413	CEDAR ELM	8	
7414	CEDAR ELM	13	
7415	CEDAR ELM	10	
7416	OAK	16	
7417	CEDAR ELM	7.5	
7418	OAK	15	
7420	OAK	13.5	
7421	OAK	13	
7423	CEDAR ELM	14.5	
7424	OAK	16	
7425	OAK	17	
7426	CEDAR ELM	11.5	
7428	CEDAR ELM	11	
7429	CEDAR ELM	9	
7430	CEDAR ELM	9	
7432	CEDAR ELM	7	
7433	CEDAR ELM	6	
7434	CEDAR ELM	9.5	
7436	CEDAR ELM	8	
7438	OAK	6	
7439	OAK	6	
7440	OAK	7	
7441	CEDAR ELM	8	
7442	CEDAR ELM	11.5	
7450	OAK	6	
7451	OAK	6	
7458	OAK	8	
7459	OAK	8.5	
7460	OAK	6.5	
7461	OAK	7	
7462	CEDAR ELM	8.5	
7463	OAK	11	
7464	CEDAR ELM	6.5	
7465	CEDAR ELM	8	
7466	CEDAR ELM	6	
7468	OAK	6	
7470	OAK	7	
7471	CEDAR ELM	7	
7472	CEDAR ELM	8	
7473	CEDAR ELM	6.5	
7474	CEDAR ELM	7.5	
7475	CEDAR ELM	6	
7486	CEDAR ELM	7	
7485	OAK	7.5	
7486	OAK	7	
7487	OAK	8.5	
7488	OAK	8.5	
7489	OAK	9	
7490	CEDAR ELM	6	
7491	OAK	8	
7492	CEDAR ELM	7	
7493	OAK	7	
7494	CEDAR ELM	8	
7495	CEDAR ELM	9	
7496	OAK	8	
7497	OAK	9	
7498	OAK	7	
7499	OAK	8	
7744	OAK	8	
7747	OAK	11.5	
7748	OAK	10	
7749	OAK	11	
11016	OAK	23	
14597	OAK	6	
14598	CEDAR ELM	10	
14599	OAK	11.5	
14600	OAK	12	
	Total:	**3591**	

PROTECTED SMALL SPECIES TREES TO REMAIN

PROTECTED TREE TO BE SAVED (SMALL SPECIES)

POINT #	SPECIES	DBH(IN)	MT DIMS
3358	PERS	5	
5341	TX MTN LAUREL	5.5	
5342	TX MTN LAUREL	5	
5343	TX MTN LAUREL	5	
5346	PERS	5.5	
5351	TX MTN LAUREL	5	
5631	TX MTN LAUREL	5	
5635	TX MTN LAUREL	5.5	
5654	TX MTN LAUREL	5.5	
5681	TX MTN LAUREL	5	
5761	PERS	5	
5763	CONDALIA	8	
5977	TX MTN LAUREL	5	
7332	TX MTN LAUREL	7.5	
7334	TX MTN LAUREL	5	
7335	TX MTN LAUREL	6	
7337	TX MTN LAUREL	8	
7340	TX MTN LAUREL	11.5	
7342	TX MTN LAUREL	5	
7344	PERS	6	
7345	PERS	6	
7347	PERS	5	
7348	PERS	6	
7349	PERS	5	
7350	TX MTN LAUREL	6	
7351	TX MTN LAUREL	6	
7352	TX MTN LAUREL	7.5	
7353	PERS	6	
7354	TX MTN LAUREL	5	
7356	TX MTN LAUREL	5	
7357	TX MTN LAUREL	5	
7358	PERS	5.5	
7359	PERS	6	
7361	PERS	5	
7363	PERS	5	
7365	TX MTN LAUREL	8	
7368	TX MTN LAUREL	8	
7370	TX MTN LAUREL	6	
7372	TX MTN LAUREL	6	
7373	TX MTN LAUREL	5	
7374	TX MTN LAUREL	10.5	
7375	TX MTN LAUREL	7.5	
7376	PERS	9.5	
7377	PERS	6.5	
7378	TX MTN LAUREL	10	
7382	TX MTN LAUREL	7	
7395	TX MTN LAUREL	5.5	
7419	TX MTN LAUREL	8.5	
7422	TX MTN LAUREL	9	
7435	CONDALIA	7	
7437	TX MTN LAUREL	6	
7443	TX MTN LAUREL	5.5	
7444	TX MTN LAUREL	7.5	
7453	CONDALIA	6	
7467	TX MTN LAUREL	5	
7469	TX MTN LAUREL	5.5	
7500	TX MTN LAUREL	5.5	
18033	PERS	5	
	Total:	**364**	

PROTECTED HERITAGE (24" OR LARGER) TREES TO REMAIN

PROTECTED HERITAGE TO BE SAVED

POINT #	SPECIES	DBH(IN)	MT DIMS
5339	OAK	36	
5993	OAK	24.5	
6960	OAK	29.5	
7259	OAK	32.5	
11004	OAK	32.5	
11005	OAK	31.5	
11006	OAK	47	
11007	OAK	39.5	
11010	OAK	25.5	
11011	OAK	40	
11012	OAK	31.5	
11013	OAK	34	
11014	OAK	25	
	Total:	**429**	

UNPROTECTED TREES TO BE REMOVED

UNPROTECTED TREES TO BE REMOVED

POINT#	SPECIES	DBH(IN)	MT DIMS
1029	OAK	8.5	
1030	OAK	12	
1031	OAK	13	
1032	OAK	11	
1035	OAK	8.5	
1036	OAK	11.5	
1038	OAK	11	
1046	OAK	8	
1047	OAK	8	
1048	OAK	10.5	
1055	OAK	11.5	
1056	OAK	12	
1072	CEDAR ELM	9.5	
1073	CEDAR ELM	9	
1074	OAK	6	
1075	CEDAR ELM	6	
1076	OAK	9.5	
1077	OAK	6	
1078	OAK	12.5	
1080	OAK	9.5	
1081	OAK	10	
1082	OAK	10.5	
1083	OAK	7.5	
1084	OAK	9	
1085	CEDAR ELM	13.5	
1086	CEDAR ELM	6	
1087	CEDAR ELM	8.5	
1088	OAK	14.5	
1093	OAK	10.5	
1097	OAK	8	
1121	OAK	13.5	
1122	OAK	21	
1125	OAK	11	
1126	OAK	10	
1128	OAK	10.5	
1129	OAK	14	
1131	CEDAR ELM	12	
1132	OAK	9	
1133	OAK	8.5	
1137	OAK	8.5	
1138	OAK	7	
1139	OAK	7	
1140	OAK	6.5	
1141	OAK	7	
1142	OAK	6	
1143	OAK	7.5	
1145	OAK	7.5	
1148	OAK	9.5	
1149	OAK	8.5	
1150	OAK	11	
1151	OAK	7.5	
1152	OAK	10.5	
1153	PERS	6.5	
1179	OAK	9	
1180	OAK	16	
1181	OAK	17.5	
1182	OAK	11	
1183	OAK	17	
1184	OAK	6	
1185	OAK	6.5	
1186	OAK	6	
1187	OAK	8.5	
1188	OAK	6	
1201	OAK	8	
1202	OAK	7.5	
1203	OAK	6	
1206	OAK	13.5	
1207	OAK	13	
1210	OAK	10	
1211	OAK	6.5	
1221	CEDAR ELM	6	
1242	OAK	9	
1244	OAK	7	
1285	OAK	11.5	
1286	OAK	10.5	
1289	OAK	11	
1290	OAK	11.5	
1291	OAK	9	
1292	OAK	9.5	
1296	OAK	10.5	
1297	OAK	8	
1298	OAK	10	
1299	OAK	9	
1300	OAK	7	
1301	OAK	11	
1302	OAK	14	
1507	OAK	7	
1508	OAK	12	
1509	OAK	9	
1511	CEDAR ELM	7	
1512	PERS	5	
1513	PERS	5	
1514	CEDAR ELM	9	
1516	CEDAR ELM	9.5	
1517	CEDAR ELM	7	
1518	CEDAR ELM	6	
1519	CEDAR ELM	6.5	
1520	CEDAR ELM	7	
1521	OAK	10	
1522	CEDAR ELM	7	
1523	OAK	12.5	
1524	OAK	7.5	
1525	OAK	7.5	
1526	OAK	9	
1527	CEDAR ELM	6	
1528	PERS	5	
1532	OAK	9	
1533	TX MTN LAUREL	5	
1534	OAK	10.5	
1535	CEDAR ELM	8	
1538	OAK	7	
1539	OAK	15.5	
1540	PERS	6	
1541	CEDAR ELM	9	
1543	TX MTN LAUREL	5	
1544	OAK	7.5	
1545	PERS	5	
1546	PERS	6	
1547	TX MTN LAUREL	5	
1548	PERS	5	
1549	TX MTN LAUREL	7	
1550	CEDAR ELM	9.5	
1564	OAK	7	
1565	OAK	11	
1566	OAK	11	
1567	OAK	6.5	
1568	OAK	12.5	
1569	CEDAR ELM	9	
1570	TX MTN LAUREL	5.5	
1571	PERS	5	
1572	OAK	11.5	
1573	CONDALIA	6.5	
1574	PERS	6	
1575	TX MTN LAUREL	5	
1576	OAK	7.5	
1577	OAK	10	
1578	OAK	9	
1579	CEDAR ELM	12.5	
1580	OAK	15	
1581	ASHE JUNIPER	13.5	
1582	OAK	7	
1583	CEDAR ELM	10.5	
1584	OAK	9	
1585	CEDAR ELM	8	
1586	OAK	10	
1587	OAK	9	
1588	CEDAR ELM	8	
1589	OAK	9	
1590	PERS	6	
1591	TX MTN LAUREL	6	
1592	OAK	9.5	
1593	CEDAR ELM	9	
1594	OAK	12	
1595	CEDAR ELM	10.5	
1596	CEDAR ELM	11	
1597	CEDAR ELM	7	
1598	OAK	9	
1599	PERS	5.5	
3002	OAK	12.5	
3003	OAK	19	
3004	CEDAR ELM	9	
3005	CEDAR ELM	12	
3006	CEDAR ELM	7	
3007	OAK	12.5	
3017	PERS	5	
3018	OAK	7	
3019	OAK	9.5	
3020	OAK	9	
3021	OAK	9	
3022	OAK	8	
3023	OAK	9.5	
3047	CEDAR ELM	9.5	
3065	OAK	8	
3069	OAK	22.5	
3070	OAK	10	
3076	CEDAR ELM	7.5	
3088	CEDAR ELM	8.5	
3089	CEDAR ELM	10	
3090	OAK	8	
3091	CEDAR ELM	8.5	
3112	CEDAR ELM	7	
3113	OAK	9	
3114	OAK	8	
3115	OAK	8	
3116	OAK	8.5	
3117	CEDAR ELM	9	
3119	OAK	8.5	
3120	CEDAR ELM	6	
3121	OAK	6.5	
3122	OAK	8.5	
3123	OAK	6	
3124	OAK	8	
3125	OAK	9	
3129	CEDAR ELM	10	
3137	OAK	8.5	
3138	OAK	8	
3153	OAK	9.5	
3154	OAK	8	
3155	OAK	9	
3156	CEDAR ELM	6.5	
3157	OAK	8.5	
3158	OAK	9	
3159	OAK	8	
3160	OAK	8.5	
3161	OAK	9	
3162	OAK	6	
3163	OAK	9.5	
3164	OAK	8	
3165	OAK	8	
3166	OAK	7.5	
3167	OAK	8	
3168	OAK	10	
3169	OAK	12	
3170	CEDAR ELM	7	
3174	PERS	5.5	
3175	PERS	10.5	
3177	CEDAR ELM	6	
3178	OAK	6	
3179	OAK	10	
3189	OAK	14.5	
3203	TX MTN LAUREL	5	
3210	OAK	13	
3211	OAK	9	
3212	OAK	9.5	
3215	OAK	7.5	
3221	OAK	7.5	
3222	OAK	14.5	
3223	CEDAR ELM	6.5	
3224	OAK	10	
3225	CEDAR ELM	9.5	
3227	OAK	17.5	
3228	OAK	13	
3260	OAK	6.5

THIS DOCUMENT HAS BEEN RECORDED FROM MATERIALS THAT WAS STORED AND/OR TRANSMITTED ELECTRONICALLY AND MAY HAVE BEEN MADIFIED/ALTERED. REF ONLY IF FINAL HARDCOPY MATERIALS BEARING THE CONSULTANTS ORIGINAL SIGNATURE AND SEAL AZIAL MADIFIED PROVIDED BY ©2026JPACCOLaghai Gabe/Texas Chronology Program, USDA Farm Service Agency

Date: February 2, 2026, 5:18 PM — User ID: cgillis
File: P:\64\45\16\Design\Exhibits\Trees\25\204 Millbrook Tree Plan.dwg

MILLBROOK-WEST MASTER TREE PLAN

BEXAR COUNTY, TEXAS

TREE PRESERVATION PLAN

PAPE–DAWSON

2000 NW LOOP 410 I SAN ANTONIO, TX 78213 I 210.375.9000

TEXAS ENGINEERING FIRM #470 I TEXAS SURVEYING FIRM #10028800

NO.	REMISION	DATE
1.	REVISED TREE SAVE	02/02/25

PLAT NO. _____

JOB NO. 6445-16

DATE FEBRUARY 2026

DESIGNER JB

CHECKED _____ DRAWN AL

SHEET 10 OF 11

BSA Tree TRE-APP-APP25-3880026? // Plat-24-11800033 / MILLBROOK WEST UNIT 9C MTPP UNITS 6 – 9C // A4 // OCL // Tree Survey // UDC Year 2023 // // HCP Rqd Yes Streetscape Rqd No //Floodplain Present No//

2/12/2026 / CG1

AMENDMENT #1 February 12, 2026 Cgillis

STATUS: APPLICATION AND APPROVAL IS FOR ONLY TREE REMOVAL AND PLATTING WITHIN MILLBROOK WEST UNIT 9C. ANY SITE WORK OR TREE REMOVAL INCLUDING IN EASEMENTS OR RIGHT OF WAY, OUTSIDE OF MILLBROOK WEST UNIT 9C SHALL REQUIRE A SEPARATE TREE APPLICATION BE SUBMITTED AND APPROVED PRIOR TO START OF WORK.

PLANTING: 3-(2)" CALIPER NATIVE MEDIUM AND LARGE SHADE TREES ARE REQUIRED PER LOT AT BUILDING STAGE FOR MITIGATION AND CANOPY COVER REQUIREMENTS. NO SINGLE SPECIES SHALL BE MORE THAN 25% OF THE TOTAL PLANTED.

EACH NEWLY PLATTED ARA SHALL PROVIDE A GRADING PLAN WITH EXISTING AND PROPOSED LABELED 1' CONTOURS WITH THE TREE APPLICATION

APPROVAL VALID FOR 180 DAYS

TREE NOTE ON PLAT

NO STREETSCAPE BOND REQUIRED # Tree = $

NO FINAL CANOPY COVER BOND REQUIRED # Trees $

MUST SCHEDULE AND PASS FINAL TREE INSPECTION AFTER OTHER DISCIPLINE HOLDS ARE REMOVED AND WITHIN THREE (3) WEEKS PRIOR TO RECORDATION. SCHEDULE VIA ACCELA. A DO ONT RECORD IS PLACED ON THIS PLAT.

CITY OF SAN ANTONIO
DEVELOPMENT SERVICES DEPARTMENT
P. O. BOX 839966 | SAN ANTONIO TEXAS 78283-3966
ACCREDITED

Page A1 of 2 Tree Permit
P.O. BOX 839966 | San Antonio, TX 78283-3966

APPROVED FOR ONLY TREE REMOVAL
TREE PRESERVATION PERMIT
TRE-APP-APP25-3880026?
MUST PASS PRE-CONSTRUCTION AND FENCING INSPECTION PRIOR TO ANY SITE WORK

2/12/2026 10:01 AM
AMENDMENT #1

TREES IN DECLINE TO BE REMOVED

TREE IN DECLINE TO BE REMOVED			
POINT#	SPECIES	DBH(IN)	MT DIMS
1001	CEDAR ELM	7	
1004	OAK	7	
1007	OAK	8.5	
1009	OAK	9	
1015	OAK	6.5	
1018	OAK	6.5	
1020	OAK	6.5	
1022	CEDAR ELM	12	
1024	OAK	9.5	
1029	CEDAR ELM	7.5	
1034	OAK	8.5	
1040	OAK	9.5	
1042	OAK	7	
1051	OAK	8	
1052	CEDAR ELM	8	
1053	CEDAR ELM	6	
1054	OAK	9.5	
1058	OAK	8.5	
1057	OAK	17.5	
1059	OAK	21	
1060	OAK	9.5	
1061	CEDAR ELM	5.5	
1064	OAK	13	
1065	TX MTN LAUREL	9.5	6.5X6
1067	CEDAR ELM	7.5	
1068	CEDAR ELM	6	
1089	OAK	23.5	
1079	OAK	9.5	
1096	OAK	6	
1099	OAK	6	
1105	CEDAR ELM	14.5	
1200	OAK	9.5	
1199	OAK	9	
1198	OAK	9.5	
1208	OAK	7	
1209	OAK	9	
1220	OAK	6	
1212	CEDAR ELM	6	
1228	OAK	7.5	
1230	OAK	7.5	
1224	OAK	7.5	
1237	OAK	8	
1234	OAK	9	
1123	OAK	19	
1110	OAK	8	
1119	OAK	7.5	
1118	TX MTN LAUREL	6.5	
1114	PERS	8	
1113	OAK	6.5	
1112	OAK	6.5	
1111	OAK	8.5	
1110	OAK	7.5	
1107	OAK	6	
1106	OAK	7	
1100	OAK	6	
1099	OAK	6	
1089	OAK	23.5	
1079	OAK	9.5	
1068	CEDAR ELM	6	
1067	CEDAR ELM	7.5	
1066	TX MTN LAUREL	8	
1065	TX MTN LAUREL	9.5	6.5X6
1064	OAK	13.5	
1063	OAK	13	
1062	OAK	11.5	
1061	CEDAR ELM	5.5	
1060	OAK	9.5	
1059	OAK	21	
1058	OAK	9	
1057	OAK	17.5	
1054	OAK	9	
1053	CEDAR ELM	6	
1052	CEDAR ELM	8	
1051	OAK	6	
1050	OAK	7	
1049	OAK	9	
1045	OAK	10.5	
1044	OAK	9.5	
1043	CEDAR ELM	6	
1042	OAK	6.5	
1041	OAK	8	
1040	OAK	8	
1039	OAK	6.5	
1038	OAK	6.5	
1037	OAK	6.5	
1036	OAK	6.5	
1035	OAK	6.5	
1034	OAK	6.5	
1033	OAK	6.5	
1032	OAK	6.5	
1031	OAK	6.5	
1030	OAK	6.5	
1029	OAK	6.5	
1028	OAK	6.5	
1027	OAK	6.5	
1026	OAK	6.5	
1025	OAK	6.5	
1024	OAK	6.5	
1023	OAK	6.5	
1022	OAK	6.5	
1021	OAK	6.5	
1020	OAK	6.5	
1019	OAK	6.5	
1018	OAK	6.5	
1017	OAK	6.5	
1016	OAK	6.5	
1015	OAK	6.5	
1014	OAK	6.5	
1013	OAK	6.5	
1012	OAK	6.5	
1011	OAK	6.5	
1010	OAK	6.5	
1009	OAK	6.5	
1008	OAK	6.5	
1007	OAK	6.5	
1006	OAK	6.5	
1005	OAK	6.5	
1004	OAK	6.5	
1003	OAK	6.5	
1002	OAK	6.5	
1001	OAK	6.5	
5001	OAK	9	
5002	OAK	9	
5003	OAK	9	
5004	OAK	9	
5005	OAK	9	
5006	OAK	9	
5007	OAK	9	
5008	OAK	9	
5009	OAK	9	
5010	OAK	9	
5011	OAK	9	
5012	OAK	9	
5013	OAK	9	
5014	OAK	9	
5015	OAK	9	
5016	OAK	9	
5017	OAK	9	
5018	OAK	9	
5019	OAK	9	
5020	OAK	9	
5021	OAK	9	
5022	OAK	9	
5023	OAK	9	
5024	OAK	9	
5025	OAK	9	
5026	OAK	9	
5027	OAK	9	
5028	OAK	9	
5029	OAK	9	
5030	OAK	9	
5031	OAK	9	
5032	OAK	9	
5033	OAK	9	
5034	OAK	9	
5035	OAK	9	
5036	OAK	9	
5037	OAK	9	
5038	OAK	9	
5039	OAK	9	
5040	OAK	9	
5041	OAK	9	
5042	OAK	9	
5043	OAK	9	
5044	OAK	9	
5045	OAK	9	
5046	OAK	9	
5047	OAK	9	
5048	OAK	9	
5049	OAK	9	
5050	OAK	9	
5051	OAK	9	
5052	OAK	9	
5053	OAK	9	
5054	OAK	9	
5055	OAK	9	
5056	OAK	9	
5057	OAK	9	
5058	OAK	9	
5059	OAK	9	
5060	OAK	9	
5061	OAK	9	
5062	OAK	9	
5063	OAK	9	
5064	OAK	9	
5065	OAK	9	
5066	OAK	9	
5067	OAK	9	
5068	OAK	9	
5069	OAK	9	
5070	OAK	9	
5071	OAK	9	
5072	OAK	9	
5073	OAK	9	
5074	OAK	9	
5075	OAK	9	
5076	OAK	9	
5077	OAK	9	
5078	OAK	9	
5079	OAK	9	
5080	OAK	9	
5081	OAK	9	
5082	OAK	9	
5083	OAK	9	
5084	OAK	9	
5085	OAK	9	
5086	OAK	9	
5087	OAK	9	
5088	OAK	9	
5089	OAK	9	
5090	OAK	9	
5091	OAK	9	
5092	OAK	9	
5093	OAK	9	
5094	OAK	9	
5095	OAK	9	
5096	OAK	9	
5097	OAK	9	
5098	OAK	9	
5099	OAK	9	
5100	OAK	9	
5101	OAK	9	
5102	OAK	9	
5103	OAK	9	
5104	OAK	9	
5105	OAK	9	
5106	OAK	9	
5107	OAK	9	
5108	OAK	9	
5109	OAK	9	
5110	OAK	9	
5111	OAK	9	
5112	OAK	9	
5113	OAK	9	
5114	OAK	9	
5115	OAK	9	
5116	OAK	9	
5117	OAK	9	
5118	OAK	9	
5119	OAK	9	
5120	OAK	9	
5121	OAK	9	
5122	OAK	9	
5123	OAK	9	
5124	OAK	9	
5125	OAK	9	
5126	OAK	9	
5127	OAK	9	
5128	OAK	9	
5129	OAK	9	
5130	OAK	9	
5131	OAK	9	
5132	OAK	9	
5133	OAK	9	
5134	OAK	9	
5135	OAK	9	
5136	OAK	9	
5137	OAK	9	
5138	OAK	9	
5139	OAK	9	
5140	OAK	9	
5141	OAK	9	
5142	OAK	9	
5143	OAK	9	
5144	OAK	9	
5145	OAK	9	
5146	OAK	9	
5147	OAK	9	
5148	OAK	9	
5149	OAK	9	
5150	OAK	9	
5151	OAK	9	
5152	OAK	9	
5153	OAK	9	
5154	OAK	9	
5155	OAK	9	
5156	OAK	9	
5157	TX MTN LAUREL	7	
5158	CEDAR ELM	9	
5159	CEDAR ELM	10	
5160	OAK	6.5	
5161	OAK	7	
5162	OAK	6	
5163	OAK	7	
5164	OAK	6	
5165	OAK	6	
5166	CEDAR ELM	6	
5167	CEDAR ELM	8	
5168	OAK	8	
5169	CEDAR ELM	8.5	
5170	OAK	6.5	
5171	OAK	6.5	
5172	OAK	6.5	
5173	OAK	6.5	
5174	OAK	6.5	
5175	OAK	6.5	
5176	OAK	6.5	
5177	OAK	6.5	
5178	OAK	6.5	
5179	OAK	6.5	
5180	OAK	6.5	
5181	CEDAR ELM	9	6.5X6.5
5182	CEDAR ELM	10	
5183	OAK	6.5	
5184	OAK	6	
5185	OAK	6.5	
5186	OAK	6	
5187	OAK	6	
5188	OAK	6	
5189	OAK	6	
5190	OAK	6	
5191	OAK	6	
5192	OAK	6	
5193	OAK	6	
5194	OAK	6	
5195	OAK	6	
5196	OAK	6	
5197	OAK	6	
5198	OAK	6	
5199	OAK	6	
5200	OAK	6	
5201	OAK	6	
5202	OAK	6	
5203	OAK	6	
5204	OAK	6	
5205	OAK	6	
5206	OAK	6	
5207	OAK	6	
5208	OAK	6	
5209	OAK	6	
5210	OAK	6	
5211	OAK	6	
5212	OAK	6	
5213	OAK	6	
5214	OAK	6	
5215	OAK	6	
5216	OAK	6	
5217	OAK	6	
5218	OAK	6	
5219	OAK	6	
5220	OAK	6	
5221	OAK	6	
5222	OAK	6	
5223	OAK	6	
5224	OAK	6	
5225	OAK	6	
5226	OAK	6	
5227	OAK	6	
5228	OAK	6	
5229	OAK	6	
5230	OAK	6	
5231	OAK	6	
5232	OAK	6	
5233	OAK	6	
5234	OAK	6	
5235	OAK	6	
5236	OAK	6	
5237	OAK	6	
5238	OAK	6	
5239	OAK	6	
5240	OAK	6	
5241	OAK	6	
5242	OAK	6	
5243	OAK	6	
5244	OAK	6	
5245	OAK	6	
5246	OAK	6	
5247	OAK	6	
5248	OAK	6	
5249	OAK	6	
5250	OAK	6	
5251	OAK	6	
5252	OAK	6	
5253	OAK	6	
5254	OAK	6	
5255	OAK	6	
5256	OAK	6	
5257	OAK	6	
5258	OAK	6	
5259	OAK	6	
5260	OAK	6	
5261	OAK	6	
5262	OAK	6	
5263	OAK	6	
5264	OAK	6	
5265	OAK	6	
5266	OAK	6	
5267	OAK	6	
5268	OAK	6	
5269	OAK	6	
5270	OAK	6	
5271	OAK	6	
5272	OAK	6	
5273	OAK	6	
5274	OAK	6	
5275	OAK	6	
5276	OAK	6	
5277	OAK	6	
5278	OAK	6	
5279	OAK	6	
5280	OAK	6	
5281	OAK	6	
5282	OAK	6	
5283	OAK	6	
5284	OAK	6	
5285	OAK	6	
5286	OAK	6	
5287	OAK	6	
5288	OAK	6	
5289	OAK	6	
5290	OAK	6	
5291	OAK	6	
5292	OAK	6	
5293	OAK	6	
5294	OAK	6	
5295	OAK	6	
5296	OAK	6	
5297	OAK	6	
5298	OAK	6	
5299	OAK	6	
5300	OAK	6	
5301	OAK	6	
5302	OAK	6	
5303	OAK	6	
5304	OAK	6	
5305	OAK	6	
5306	OAK	6	
5307	OAK	6	
5308	OAK	6	
5309	OAK	6	
5310	OAK	6	
5311	OAK	6	
5312	OAK	6	
5313	OAK	6	
5314	OAK	6	
5315	OAK	6	
5316	OAK	6	
5317	OAK	6	
5318	OAK	6	
5319	OAK	6	
5320	OAK	6	
5321	OAK	6	
5322	OAK	6	
5323	OAK	6	
5324	OAK	6	
5325	OAK	6	
5326	OAK	6	
5327	OAK	6	
5328	OAK	6	
5329	OAK	6	
5330	OAK	6	
5331	OAK	6	
5332	OAK	6	
5333	OAK	6	
5334	OAK	6	
5335	OAK	6	
5336	OAK	6	
5337	OAK	6	
5338	OAK	6	
5339	OAK	6	
5340	OAK	6	
5341	OAK	6	
5342	OAK	6	
5343	OAK	6	
5344	OAK	6	
5345	OAK	6	
5346	OAK	6	
5347	OAK	6	
5348	TX MTN LAUREL	6	
5349	OAK	5	
5350	CEDAR ELM	6	
5351	OAK	6	
5352	OAK	6	
5353	OAK	6	
5354	OAK	6	
5355	OAK	6	
5356	OAK	6	
5357	TX MTN LAUREL	7	
5358	CEDAR ELM	9	
5359	CEDAR ELM	10	
5360	OAK	6.5	
5361	OAK	7	
5362	OAK	6	
5363	OAK	6	
5364	OAK	6	
5365	OAK	6	
5366	OAK	6	
5367	CEDAR ELM	8	
5368	OAK	6	
5369	CEDAR ELM	8.5	
5370	OAK	6.5	
5371	OAK	6.5	
5372	OAK	6.5	
5373	OAK	6.5	
5374	OAK	6.5	
5375	OAK	6.5	
5376	OAK	6.5	
5377	OAK	6.5	
5378	OAK	6.5	
5379	OAK	6.5	
5380	OAK	6.5	
5381	CEDAR ELM	9	
5382	CEDAR ELM	10	
5383	OAK	6.5	
5384	OAK	6.5	
5385	OAK	6.5	
5386	OAK	6.5	
5387	OAK	6.5	
5388	OAK	6.5	
5389	OAK	6.5	
5390	OAK	6.5	
5391	OAK	6.5	
5392	OAK	6.5	
5393	OAK	6.5	
5394	OAK	6.5	
5395	OAK	6.5	
5396	OAK	6.5	
5397	OAK	6.5	
5398	OAK	6.5	
5399	OAK	6.5	
5400	OAK	6.5	
5401	OAK	6.5	
5402	OAK	6.5	
5403	OAK	6.5	
5404	OAK	6.5	
5405	OAK	6.5	
5406	OAK	6.5	
5407	OAK	6.5	
5408	OAK	6.5	
5409	OAK	6.5	
5410	OAK	6.5	
5411	OAK	6.5	
5412	OAK	6.5	
5413	OAK	6.5	
5414	OAK	6.5	
5415	OAK	6.5	
5416	OAK	6.5	
5417	OAK	6.5	
5418	OAK	6.5	
5419	OAK	6.5	
5420	OAK	6.5	
5421	OAK	6.5	
5422	OAK	6.5	
5423	OAK	6.5	
5424	OAK	6.5	
5425	OAK	6.5	
5426	OAK	6.5	
5427	OAK	6.5	
5428	OAK	6.5	
5429	OAK	6.5	
5430	OAK	6.5	
5431	OAK	6.5	
5432	OAK	6.5	
5433	OAK	6.5	
5434	OAK	6.5	
5435	OAK	6.5	
5436	OAK	6.5	
5437	OAK	6.5	
5438	TX MTN LAUREL	5	
5439	OAK	6.5	
5440	OAK	6.5	
5441	OAK	6.5	
5442	OAK	6.5	
5443	OAK	6.5	
5444	OAK	6.5	
5445	OAK	6.5	
5446	OAK	6.5	
5447	OAK	6.5	
5448	OAK	6.5	
5449	OAK	6.5	
5450	OAK	6.5	
5451	OAK	6.5	
5452	OAK	6.5	
5453	OAK	6.5	
5454	OAK	6.5	
5455	OAK	6.5	
5456	OAK	6.5	
5457	OAK	6.5	
5458	OAK	6.5	
5459	OAK	6.5	
5460	OAK	6.5	
5461	OAK	6.5	
5462	OAK	6.5	
5463	OAK	6.5	
5464	OAK	6.5	
5465	OAK	6.5	
5466	OAK	6.5	
5467	OAK	6.5	
5468	OAK	6.5	
5469	OAK	6.5	
5470	OAK	6.5	
5471	OAK	6.5	
5472	OAK	6.5	
5473	OAK	6.5	
5474	OAK	6.5	
5475	OAK	6.5	
5476	OAK	6.5	
5477	OAK	6.5	
5478	OAK	6.5	
5479	OAK	6.5	
5480	OAK	6.5	
5481	OAK	6.5	
5482	OAK	6.5	
5483	OAK	6.5	
5484	OAK	6.5	
5485	OAK	6.5	
5486	OAK	6.5	
5487	OAK	6.5	
5488	OAK	6.5	
5489	OAK	6.5	
5490	OAK	6.5	
5491	OAK	6.5	
5492	OAK	6.5	
5493	OAK	6.5	
5494	OAK	6.5	
5495	OAK	6.5	
5496	OAK	6.5	
5497	OAK	6.5	
5498	OAK	6.5	
5499	OAK	6.5	
5500	OAK	6.5	
5501	OAK	6.5	
5502	OAK	6.5	
5503	OAK	6.5	
5504	OAK	6.5	
5505	OAK	6.5	
5506	OAK	6.5	
5507	OAK	6.5	
5508	OAK	6.5	
5509	OAK	6.5	
5510	OAK	6.5	
5511	OAK	6.5	
5512	OAK	6.5	
5513	OAK	6.5	
5514	OAK	6.5	
5515	OAK	6.5	
5516	OAK	6.5	
5517	OAK	6.5	
5518	OAK	6.5	
5519	OAK	6.5	
5520	OAK	6.5	
5521	OAK	6.5	
5522	OAK	6.5	
5523	OAK	6.5	
5524	OAK	6.5	
5525	OAK	6.5	
5526	OAK	6.5	
5527	OAK	6.5	
5528	OAK	6.5	
5529	OAK	6.5	
5530	OAK	6.5	
5531	OAK	6.5	
5532	OAK	6.5	
5533	OAK	6.5	
5534	OAK	6.5	
5535	OAK	6.5	
5536	OAK	6.5	
5537	OAK	6.5	
5538	OAK	6.5	
5539	OAK	6.5	
5540	OAK	6.5	
5541	OAK	6.5	
5542	OAK	6.5	
5543	OAK	6.5	
5544	OAK	6.5	
5545	OAK	6.5	
5546	OAK	6.5	
5547	OAK	6.5	
5548	OAK	6.5	
5549	OAK	6.5	
5550	OAK	6.5	
5551	OAK	6.5	
5552	OAK	6.5	
5553	OAK	6.5	
5554	OAK	6.5	
5555	OAK	6.5	
5556	OAK	6.5	
5557	OAK	6.5	
5558	OAK	6.5	
5559	OAK	6.5	
5560	OAK	6.5	
5561	OAK	6.5	
5562	OAK	6.5	
5563	OAK	6.5	
5564	OAK	6.5	
5565	OAK	6.5	
5566	OAK	6.5	
5567	OAK	6.5	
5568	OAK	6.5	
5569	OAK	6.5	
5570	OAK	6.5	
5571	OAK	6.5	
5572	OAK	6.5	
5573	OAK	6.5	
5574	OAK	6.5	
5575	OAK	6.5	
5576	OAK	6.5	
5577	OAK	6.5	
5578	OAK	6.5	
5579	OAK	6.5	
5580	OAK	6.5	
5581	OAK	6.5	
5582	OAK	6.5	
5583	OAK	6.5	
5584	OAK	6.5	
5585	OAK	6.5	
5586	OAK	6.5	
5587	OAK	6.5	
5588	OAK	6.5	
5589	OAK	6.5	
5590	OAK	6.5	
5591	OAK	6.5	
5592	OAK	6.5	
5593	OAK	6.5	
5594	OAK	6.5	
5595	OAK	6.5	
5596	OAK	6.5	
5597	OAK	6.5	
5598	OAK	6.5	
5599	OAK	6.5	
5600	OAK	6.5	
5601	OAK	6.5	
5602	OAK	6.5	
5603	OAK	6.5	
5604	OAK	6.5	
5605	OAK	6.5	
5606	OAK	6.5	
5607	OAK	6.5	
5608	OAK	6.5	
5609	OAK	6.5	
5610	OAK	6.5	
5611	OAK	6.5	
5612	OAK	6.5	
5613	OAK	6.5	
5614	OAK	6.5	
5615	OAK	6.5	
5616	OAK	6.5	
5617	OAK	6.5	
5618	OAK	6.5	
5619	OAK	6.5	
5620	OAK	6.5	
5621	OAK	6.5	
5622	OAK	6.5	
5623	OAK	6.5	
5624	OAK	6.5	
5625	OAK	6.5	
5626	OAK	6.5	
5627	OAK	6.5	
5628	OAK	6.5	
5629	OAK	6.5	
5630	OAK	6.5	
5631	OAK	6.5	
5632	OAK	6.5	
5633	OAK	6.5	
5634	OAK	6.5	
5635	OAK	6.5	
5636	OAK	6.5	
5637	OAK	6.5	
5638	OAK	6.5	
5639	OAK	6.5	
5640	OAK	6.5	
5641	OAK	6.5	
5642	OAK	6.5	
5643	OAK	6.5	
5644	OAK	6.5	
5645	OAK	6.5	
5646	OAK	6.5	
5647	OAK	6.5	
5648	OAK	6.5	
5649	OAK	6.5	
5650	OAK	6.5	
5651	OAK	6.5	
5652	OAK	6.5	
5653	OAK	6.5	
5654	OAK	6.5	
5655	OAK	6.5	
5656	OAK	6.5	
5657	OAK	6.5	
5658	OAK	6.5	
5659	OAK	6.5	
5660	OAK	6.5	
5661	OAK	6.5	
5662	OAK	6.5	
5663	OAK	6.5	
5664	OAK	6.5	
5665	OAK	6.5	
5666	OAK	6.5	
5667	OAK	6.5	
5668	OAK	6.5	
5669	OAK	6.5	
5670	OAK	6.5	
5671	OAK	6.5	
5672	OAK	6.5	
5673	OAK	6.5	
5674	OAK	6.5	
5675	OAK	6.5	
5676	OAK	6.5	
5677	OAK	6.5	
5678	OAK	6.5	
5679	OAK	6.5	
5680	OAK	6.5	
5681	OAK	6.5	
5682	OAK	6.5	
5683	OAK	6.5	
5684	OAK	6.5	
5685	OAK	6.5	
5686	OAK	6.5	
5687	OAK	6.5	
5688	OAK	6.5	
5689	OAK	6.5	
5690	OAK	6.5	
5691	OAK	6.5	
5692	OAK	6.5	
5693	OAK	6.5	
5694	OAK	6.5	
5695	OAK	6.5	
5696	OAK	6.5	
5697	OAK	6.5	
5698	OAK	6.5	
5699	OAK	6.5	
5700	OAK	6.5	
5701	OAK	6.5	
5702	OAK	6.5	
5703	OAK	6.5	
5704	OAK	6.5	
5705	OAK

THIS DOCUMENT HAS BEEN PRODUCED FROM MATERIAL THAT WAS STORED AND/OR TRANSMITTED ELECTRONICALLY AND MAY HAVE BEEN MADIFIED/ALTERED. REF ONLY OR FINAL HARDCOPY MATERIALS BEARING THE CONSULTANT'S ORIGINAL SIGNATURE AND SEAL. ANY MODIFY PROVIDED BY COGDEC/OUTLESS OTHERWISE NOTED. Property © 2016/APCOGDepts\Base\Data\Templates\Projects\Trees Preservation Plan Template.dwg

Date: February 2, 2026, 5:19 PM — User ID: csillis
File: P:\64\45\16\Design\Exhibits\Trees\251204 Millbrook Tree Plan.dwg

MILLBROOK-WEST MASTER TREE PLAN

BEXAR COUNTY, TEXAS

TREE PRESERVATION PLAN

PAPE–DAWSON

2000 NW LOOP 410 I SAN ANTONIO, TX 78213 I 210.375.9000

TEXAS ENGINEERING FIRM #470 I TEXAS SURVEYING FIRM #10028800

NO.	REVISION
1.	REVISED TREE SAVE

DATE 02/02/25

SHEET 11 OF 11

DRAWN AL

CHECKED

DESIGNER JB

DATE FEBRUARY 2026

JOB NO. 6445-16

PLAT NO.

CITY OF SAN ANTONIO
DEPARTMENT OF PUBLIC WORKS
CITY OF SAN ANTONIO TREE PROTECTION DETAILS
TREE PRESERVATION

SCALE: AS N	DES.	DWN.	CHK.
DATE:	DR. No.	DES.	SVY.
DESIGN:	TSK		
DRAWN:	CHKD:	APP'D:	SVY. No.

PREPARED BY REMOVED PAGES WERE A 400C SIZE
8 1/2" BY 11" PAPER SHEET

2.2.1 TREE GRATE PLAN VIEW

N.T.S.

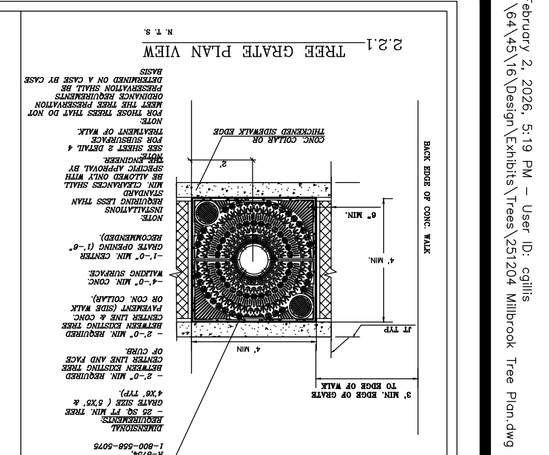

NOTE:
TREE GRATE SHALL BE CONSTRUCTED IN TWO HALVES TO ALLOW FOR INSTALLATION AROUND EXISTING TREES.

2.2.2 SECTION. TREE GRATE FRAME

N.T.S.

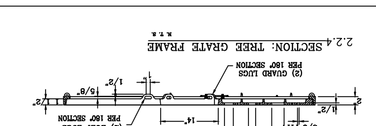

2.2.3 SECTION. GRATE FRAME ASSEMBLY

N.T.S.

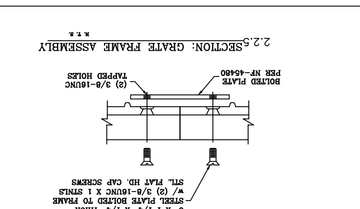

2.2.4 SECTION. TREE GRATE FRAME

N.T.S.

2.2.5 TREE WELL SECTION

N.T.S.

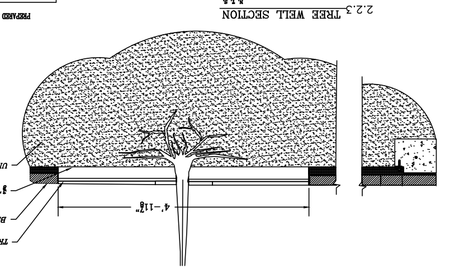

2.2.6 SECTION. PAVER @ ASPHALT

N.T.S.

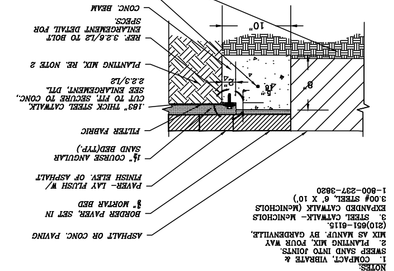

NOTES:
1. CONCRETE PAVERS TO BE A MINIMUM OF 4" THICK.
2. PAVERS SHALL BE LAID IN A RUNNING BOND PATTERN.
3. PAVERS SHALL BE SET IN A 4" CONCRETE SAND BED.
4. PAVERS SHALL BE SET WITH A 1/8" TO 1/4" JOINT.
5. JOINTS SHALL BE FILLED WITH POLYMERIC SAND.
6. PAVERS SHALL BE SET WITH A 1/8" TO 1/4" JOINT.
7. JOINTS SHALL BE FILLED WITH POLYMERIC SAND.

2.1 EXPOSED ROOT PROTECTION DETAIL

N.T.S.

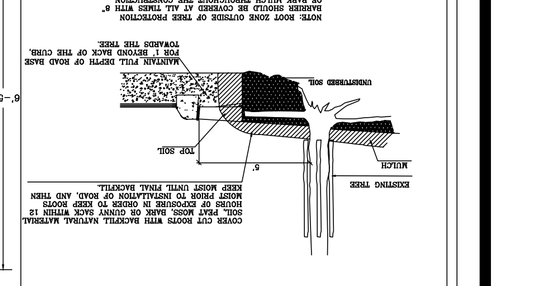

NOTE
ROOT ZONE OUTSIDE OF TREE PROTECTION FENCE SHALL BE MAINTAINED AS NATURAL AREA. NO CONSTRUCTION ACTIVITY, STORAGE OF MATERIALS OR EQUIPMENT, OR PARKING OF VEHICLES SHALL BE PERMITTED IN THIS AREA.

NOTE
TREE GRATE SHALL BE CONSTRUCTED IN TWO HALVES TO ALLOW FOR INSTALLATION AROUND EXISTING TREES.

2.2 TREE GRATE DETAIL

N.T.S.

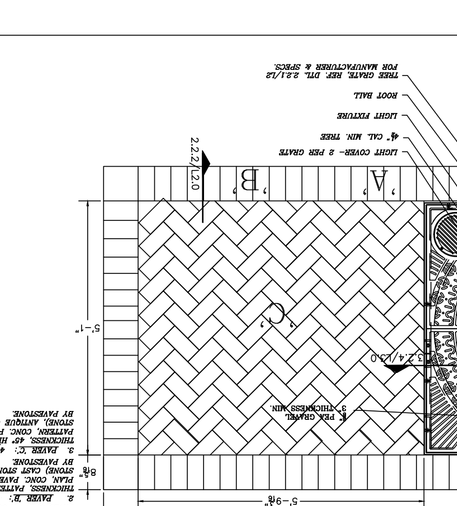
CONCRETE BASE
6" CAL. MIN. TREE
LIGHT STRIKE
3" FLAT STEEL BAR
STEEL STRAP (TYP.)
1" ALL THREAD BOLT
TREE GRATE SEE DTL. 2.2.3 FOR FRAME ASSEMBLY
SEE DETAIL 2.2.4 FOR TREE GRATE FRAME ASSEMBLY
A
B
2'-0"
2'-0"
5'-9"
5'-1"
6'-11"
22'-0"
2'-0"
5'-9"
6'-11"
22'-0"
2'-0"
1'-0" O.C.
1'-0" O.C.
1'-0" O.C.