



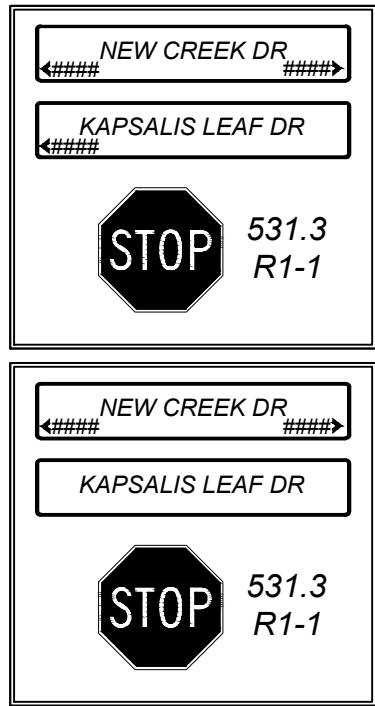
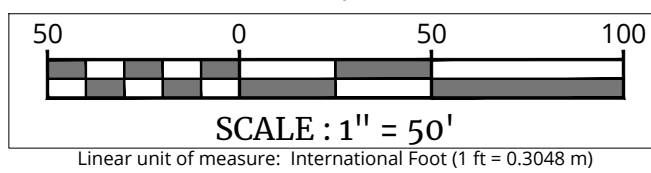



NOTE: DO NOT SCALE DRAWINGS FOR CONSTRUCTION

N.C.B	=	CITY BLOCK
E.G.T.C.E	=	GAS, ELECTRIC, TELEPHONE & CABLE EASEMENT
V.N.A.E	=	VEHICULAR NON-ACCESS EASEMENT
I	=	WHEELCHAIR RAMP TYPE I SEE SHEET 7.7
II	=	WHEELCHAIR RAMP TYPE II SEE SHEET 7.7
V	=	WHEELCHAIR RAMP TYPE IV SEE SHEET 7.7
	=	SIDEWALK TO BE CONSTRUCTED BY DEVELOPER
	=	SIDEWALK TO BE BUILT AT THE TIME OF HOME CONSTRUCTION
	=	PROPOSED DRIVEWAY LOCATION



REV.	DATE	DRAWN BY	DESCRIPTION
1	11/11/11	1	
2	11/11/11	2	
3	11/11/11	3	
4	11/11/11	4	
5	11/11/11	5	
6	11/11/11	6	
7	11/11/11	7	
8	11/11/11	8	
9	11/11/11	9	
10	11/11/11	10	
11	11/11/11	11	
12	11/11/11	12	
13	11/11/11	13	
14	11/11/11	14	
15	11/11/11	15	
16	11/11/11	16	
17	11/11/11	17	
18	11/11/11	18	
19	11/11/11	19	
20	11/11/11	20	
21	11/11/11	21	
22	11/11/11	22	
23	11/11/11	23	
24	11/11/11	24	
25	11/11/11	25	
26	11/11/11	26	
27	11/11/11	27	
28	11/11/11	28	
29	11/11/11	29	
30	11/11/11	30	
31	11/11/11	31	
32	11/11/11	32	
33	11/11/11	33	
34	11/11/11	34	
35	11/11/11	35	
36	11/11/11	36	
37	11/11/11	37	
38	11/11/11	38	
39	11/11/11	39	
40	11/11/11	40	
41	11/11/11	41	
42	11/11/11	42	
43	11/11/11	43	
44	11/11/11	44	
45	11/11/11	45	
46	11/11/11	46	
47	11/11/11	47	
48	11/11/11	48	
49	11/11/11	49	
50	11/11/11	50	
51	11/11/11	51	
52	11/11/11	52	
53	11/11/11	53	
54	11/11/11	54	
55	11/11/11	55	
56	11/11/11	56	
57	11/11/11	57	
58	11/11/11	58	
59	11/11/11	59	
60	11/11/11	60	
61	11/11/11	61	
62	11/11/11	62	
63	11/11/11	63	
64	11/11/11	64	
65	11/11/11	65	
66	11/11/11	66	
67	11/11/11	67	
68	11/11/11	68	
69	11/11/11	69	
70	11/11/11	70	
71	11/11/11	71	
72	11/11/11	72	
73	11/11/11	73	
74	11/11/11	74	
75	11/11/11	75	
76	11/11/11	76	
77	11/11/11	77	
78	11/11/11	78	
79	11/11/11	79	
80	11/11/11	80	
81	11/11/11	81	
82	11/11/11	82	
83	11/11/11	83	
84	11/11/11	84	
85	11/11/11	85	
86	11/11/11	86	
87	11/11/11	87	
88	11/11/11	88	
89	11/11/11	89	
90	11/11/11	90	
91	11/11/11	91	
92	11/11/11	92	
93	11/11/11	93	
94	11/11/11	94	
95	11/11/11	95	
96	11/11/11	96	
97	11/11/11	97	
98	11/11/11	98	
99	11/11/11	99	
100	11/11/11	100	



CITY OF SAN ANTONIO
BEXAR COUNTY
TEXAS

SCALE: AS SHOWN	DATE: DEC - 2023	DRAWN BY: JA	CHECKED BY: CL
PROJECT NUMBER: 1065-13-03		DRAWING NAME: TS10651303	

SHEET NUMBER: 2.1

NOTE: DO NOT SCALE DRAWINGS FOR CONSTRUCTION.

